

CERTIFICATION OF MINING LOCATION
LODE CLAIM ON PUBLIC DOMAIN

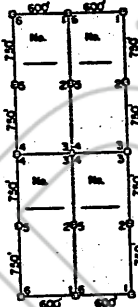
NOTICE IS HEREBY GIVEN that the BIG WOOD # 586 lode mining claim has been located by SOVEREIGN EXPLORATIONS, INC., whose address is Sovereign Explorations 1755 E. Flamingo Ave. #162, Reno, Nev. 89502. The general course of this claim is E - W. This claim is 1500 feet in length along the course of the claim, being 25 feet from the point of discovery in a WEST direction to the WEST end line of this claim, and 1475 feet in a EAST direction to the EAST end line of the claim. This claim is 600 feet in width, being 300 feet in width on each side of the center line of the claim.

This claim is located all or in part in the following quarter section(s), township(s) and range(s):

| | | | | | | |
|-----------|------------|-------------------|---------------|---------------|-------------|---------------------|
| <u>SW</u> | <u>1/4</u> | Section <u>26</u> | T. <u>24N</u> | R. <u>52E</u> | M.D.B. & M. | <i>(unsurveyed)</i> |
| <u>SE</u> | <u>1/4</u> | Section <u>26</u> | T. <u>24N</u> | R. <u>52E</u> | M.D.B. & M. | |
| | <u>1/4</u> | Section _____ | T. <u>24N</u> | R. <u>52E</u> | M.D.B. & M. | |
| | <u>1/4</u> | Section _____ | T. <u>24N</u> | R. <u>52E</u> | M.D.B. & M. | |

IN UNKNOWN Mining District, EUREKA County, Nevada. The location monument of this claim is situated with reference to some natural object or permanent monument as follows: 2825 FT EAST AND 3300 FEET NORTH OF THE 6185.6 BENCHMARK SHOWN ON THE FRANK CREEK 70 2000 1/4 IN THE NE 1/4 OF S 36 T 24N R 52E

The corners of this claim are marked by 4" by 4" x 5' wood posts, 3/4" diameter x 5' plastic pipe, or 4" trees with metal tags inscribed with the appropriate corner number as shown on the following sketch and accompanying claim map



RECORDED AT THE REQUEST OF
BOOK 179 PAGE 186
Sovereign Explorations
88 JUN 23 P 105

OFFICIAL RECORDS
EUREKA COUNTY, NEVADA
M.N. REBALEATI, RECORDER
FILE NO. 119254 FEE \$6.25

The location work consisted of making a claim map as provided in NRS 517.040. CLAIM WAS PERFECTED BY JUNE 8, 1988

Dated and posted on the ground this 18 day of APRIL, 1988

Witness:
GLADY GOICOECHEA
STATE OF NEVADA)
COUNTY OF)
I hereby certify that the within instrument was filed and recorded

Locator:
SOVEREIGN EXPLORATIONS, INC.
Hall H. Stevens (AGENT)

Witness my hand and official seal the day and year aforesaid

County Recorder _____

By: _____ Deputy Recorder

File No. _____
on _____
at _____
Book _____ Page _____

BOOK 179 PAGE 186

119255

CERTIFICATION OF MINING LOCATION
LODE CLAIM ON PUBLIC DOMAIN

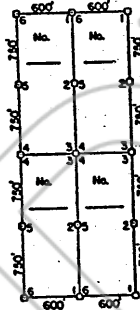
NOTICE IS HEREBY GIVEN THAT the BIGWUN # 588 lode mining claim has been located by SOVEREIGN EXPLORATIONS INC., whose address is Sovereign Explorations, 1755 E. Plum St. #162, Reno, Nev. 89502. The general course of this claim is E-W. This claim is 1500 feet in length along the course of the claim, being 25 feet from the point of discovery in a WEST direction to the WEST end line of this claim, and 1475 feet in a EAST direction to the EAST end line of the claim. This claim is 600 feet in width, being 300 feet in width on each side of the center line of the claim.

This claim is located all or in part in the following quarter section(s), township(s) and range(s):

| | | | | | | | | |
|----|------|---------|----|---|-----|---|-----|--------------------------|
| SW | 1/4, | Section | 26 | T | 24N | R | 52E | M.D.B. & M. (UNRECORDED) |
| SE | 1/4, | Section | 25 | T | 24N | R | 52E | M.D.B. & M. |
| SW | 1/4, | Section | | T | 24N | R | 52E | M.D.B. & M. |
| SE | 1/4, | Section | | T | 24N | R | 52E | M.D.B. & M. |

IN (UNKNOWN) Mining District, EUREKA County, Nevada. The location monument of this claim is situated with reference to some natural object or permanent monument as follows: 2825 FT EAST AND 2700 FEET NORTH OF THE 6185.8 BENCHMARK SHOWING ON THE FRAZIER CREEK 7 1/2 QUAD IN THE NE 1/4 OF S 36 T 24 N R 52 E

The corners of this claim are marked by 4" by 4" x 5' wood posts, 3/4" diameter x 5' plastic pipe, or 4' trees with metal tags inscribed with the appropriate corner number as shown on the following sketch and accompanying claim map



Scale 1"=1000'

RECORDED AT THE REQUEST OF

BOOK 179 PAGE 187


Sovereign Explorations
88 JUN 23 P 1 05

OFFICIAL RECORDS
EUREKA COUNTY, NEVADA
M.N. REBALEATI, RECORDER

FILE NO. 119255 FEE \$6.25

The location work consisted of making a claim map as provided in NRS 517.040. CLAIM WAS PERFECTED BY JUNE 8, 1988

dated and posted on the ground this 18 day of APRIL, 1988

WITNESSES:

 GLADYS GAJDOSCHEN
 My appointment expires Oct. 28, 1991
 STATE OF NEVADA)
) ss.
 COUNTY OF)

Locator:
 SOVEREIGN EXPLORATIONS, INC.
 By: *Hall H. Stearns* (AGENT)

I hereby certify that the within instrument was filed and recorded

Witness my hand and official seal the day and year aforesaid

File No. _____
on _____
at _____
Book _____ Page _____

County Recorder _____
By: _____ Deputy Recorder

BOOK 179 PAGE 187

119256

CERTIFICATION OF MINING LOCATION
LODE CLAIM ON PUBLIC DOMAIN

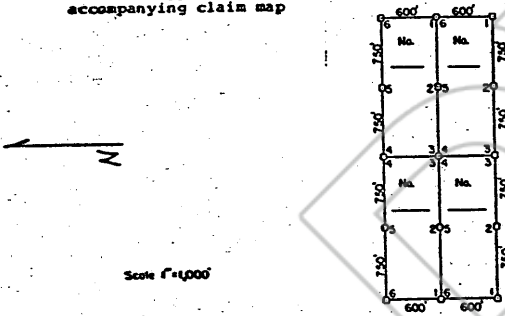
NOTICE IS HEREBY GIVEN that the BIG WUN # 590 lode mining claim has been located by SOVEREIGN EXPLORATIONS, INC., whose address is SOVEREIGN EXPLORATIONS, 1755 E. PLUMB LN. #102, RENO, NEV. 89502. The general course of this claim is E - W. This claim is 1500 feet in length along the course of the claim, being 25 feet from the point of discovery in a WEST direction to the WEST end line of this claim, and 1475 feet in a EAST direction to the EAST end line of the claim. This claim is 600 feet in width, being 300 feet in width on each side of the center line of the claim.

This claim is located all or in part in the following quarter section(s), township(s) and range(s):

| | | | | | |
|-----------|------------|-------------------|--------------|--------------|--------------------------|
| <u>SW</u> | <u>1/4</u> | Section <u>26</u> | T <u>24N</u> | R <u>52E</u> | M.D.B. & M. (UNSURVEYED) |
| <u>SE</u> | <u>1/4</u> | Section <u>26</u> | T <u>24N</u> | R <u>52E</u> | M.D.B. & M. |
| | <u>1/4</u> | Section | T <u>24N</u> | R <u>52E</u> | M.D.B. & M. |
| | <u>1/4</u> | Section | T <u>24N</u> | R <u>52E</u> | M.D.B. & M. |

IN UNKNOWN Mining District, EUREKA County, Nevada. The location monument of this claim is situated with reference to some natural object or permanent monument as follows: 2875 FT EAST AND 2100 FEET NORTH OF THE 6185.8 BENCHMARK SHOWING ON THE FRAZIER CREEK 7 1/2 QUAD IN THE NE 1/4 OF S 36, T 24N, R 52E

The corners of this claim are marked by 4" by 4" x 5' wood posts, 3/4" diameter x 5' plastic pipe, or 4' trees with metal tags inscribed with the appropriate corner number as shown on the following sketch and accompanying claim map



RECORDED AT THE REQUEST OF
BOOK 179 PAGE 188
SOVEREIGN EXPLORATIONS
'88 JUN 23 P 1 05

OFFICIAL RECORDS
EUREKA COUNTY, NEVADA
M.N. REBALFATI, RECORDER
FILE NO. SEE 6-25

The location work consisted of making a claim map as provided in MRS 517.040. CLAIM WAS PERFECTED BY JUNE 8, 1988 **119256**

on the ground this 18 day of APRIL, 1988

GLADY GOICOECHEA
Notary Public, State of Nevada
My Commission Expires 06-28-1990

Locator: SOVEREIGN EXPLORATIONS, INC
By: Hall A. Stevens (AGENT)

STATE OF NEVADA)
COUNTY OF) ss.

I hereby certify that the within instrument was filed and recorded

Witness my hand and official seal the day and year aforesaid

File No. _____
on _____
at _____
Book _____ Page _____

County Recorder _____
By: _____ Deputy Recorder

BOOK 179 PAGE 188

119257

CERTIFICATION OF MINING LOCATION
LODE CLAIM OR PUBLIC DOMAIN

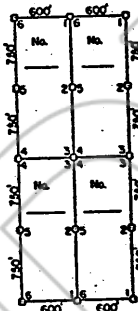
NOTICE IS HEREBY GIVEN that the BIGWUN # 592 lode mining claim has been located by SOVEREIGN EXPLORATIONS, INC., whose address is SOVEREIGN EXPLORATIONS, 1755 E. PLUMBLISS #162, KENO, NEV. 89502 The general course of this claim is E-W. This claim is 1500 feet in length along the course of the claim, being 25 feet from the point of discovery in a WEST direction to the WEST end line of this claim, and 1475 feet in a EAST direction to the EAST end line of the claim. This claim is 600 feet in width, being 300 feet in width on each side of the center line of the claim.

This claim is located all or in part in the following quarter section(s), township(s) and range(s):

| | | | | | |
|-----------|------------|-------------------|--------------|--------------|--------------------------|
| <u>SW</u> | <u>1/4</u> | Section <u>26</u> | T <u>24N</u> | R <u>52E</u> | M.D.B. & M. (UNSURVEYED) |
| <u>SE</u> | <u>1/4</u> | Section <u>26</u> | T <u>24N</u> | R <u>52E</u> | M.D.B. & M. |
| <u>SW</u> | <u>1/4</u> | Section <u>26</u> | T <u>24N</u> | R <u>52E</u> | M.D.B. & M. |
| <u>SE</u> | <u>1/4</u> | Section <u>26</u> | T <u>24N</u> | R <u>52E</u> | M.D.B. & M. |

IN (UNKNOWN) Mining District, EUREKA County, Nevada. The location monument of this claim is situated with reference to some natural object or permanent monument as follows: 2825 FT EAST AND 1500 FEET NORTH OF THE GIBS B BENCHMARE SHOWN ON THE FRADIER CREEK 7.9 QUAD IN THE NE 1/4 OF S.36, T.24N, R.52E

The corners of this claim are marked by 4" x 4" x 5' wood posts, 3/4" diameter x 5' plastic pipe, or 4' trees with metal tags inscribed with the appropriate corner number as shown on the following sketch and accompanying claim map



Scale 1"=1000'

RECORDED AT THE REQUEST OF


BOOK 179 PAGE 189
Sovereign Explorations
88 JUN 23 P 105

OFFICIAL RECORDS
EUREKA COUNTY, NEVADA
M.N. REDEALTI, RECORDER
FILE NO. FEE \$6.25

The location work consisted of making a claim map as provided in NRS 517.040. CLAIM WAS PERFECTED BY JUNE 8, 1988

119257

Dated and posted on the ground this 18 day of APRIL, 1988

Witnesses:

GLADYS GOICOCHEA
 Eureka County, Nevada
 Commission Expires 28 1990

Locator:
SOVEREIGN EXPLORATIONS, INC
 By: Hall A. Stearns (AGENT)

STATE OF NEVADA)
COUNTY OF) ss.

I hereby certify that the within instrument was filed and recorded

Witness my hand and official seal the day and year aforesaid

County Recorder

By: _____
Deputy Recorder

File No. _____
 on _____
 at _____
 Book _____ Page _____

BOOK 179 PAGE 189

CERTIFICATION OF MINING LOCATION
LODE CLAIM ON PUBLIC DOMAIN

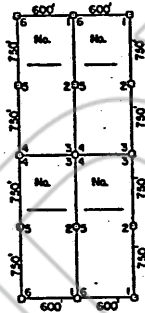
NOTICE IS HEREBY GIVEN that the BIGWUN # 594 lode mining claim has been located by SOVEREIGN EXPLORATIONS INC., whose address is Sovereign Explorations, 1755 E. Plumb Ln. #162, Reno, Nev. 89502. The general course of this claim is E-W. This claim is 1500 feet in length along the course of the claim, being 25 feet from the point of discovery in a WEST direction to the WEST end line of this claim, and 1475 feet in a EAST direction to the EAST end line of the claim. This claim is 600 feet in width, being 300 feet in width on each side of the center line of the claim.

This claim is located all or in part in the following quarter section(s), township(s) and range(s):

| | | | | | | | |
|----|--------------|----|---|-----|---|-----|-------------------------|
| SE | 1/4, Section | 26 | T | 24N | R | 52E | M.D.B. & M. (UNSCREWED) |
| SW | 1/4, Section | 26 | T | 24N | R | 52E | M.D.B. & M. |
| NE | 1/4, Section | 35 | T | 24N | R | 52E | M.D.B. & M. |
| NW | 1/4, Section | 35 | T | 24N | R | 52E | M.D.B. & M. |

IN UNKNOWN Mining District, EUREKA County, Nevada. The location monument of this claim is situated with reference to some natural object or permanent monument as follows: 2825 FT EAST AND 900 FEET NORTH OF THE 6185.8 BENCHMARK SHOWN ON THE ERADIER CREEK 79 QUAD IN THE NE 1/4 OF S 36, T 24N, R 52E

The corners of this claim are marked by 4" by 4" x 5' wood posts, 3/4 diameter x 5' plastic pipe, or 4' trees with metal tags inscribed with the appropriate corner number as shown on the following sketch and accompanying claim map



RECORDED AT THE REQUEST OF
BOOK 179 PAGE 190
SOVEREIGN EXPLORATIONS
88 JUN 23 P1 05

OFFICIAL RECORDS
EUREKA COUNTY, NEVADA
M.N. REBALEATI, RECORDER
FILE NO. FEE \$6.25

The location work consisted of making a claim map as provided in NRS 517.040. CLAIM WAS PERFECTED BY JUNE 8, 1988 119258

Dated and perfected on the ground this 18 day of APRIL, 1988

Witnessed and located by: GLADY GOICOECHEA SOVEREIGN EXPLORATIONS, INC.
By: Hall H. Stevens (AGENT)
My Commission Expires Oct 29 1990

STATE OF NEVADA)
) ss.
COUNTY OF)

I hereby certify that the within instrument was filed and recorded

Witness my hand and official seal the day and year aforesaid

File No. _____
on _____
at _____
Book _____ Page _____

County Recorder _____
By: _____
Deputy Recorder

CERTIFICATION OF MINING LOCATION
LODE CLAIM OR PUBLIC DOMAIN

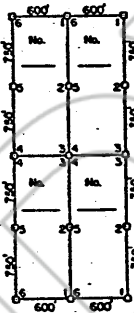
NOTICE IS HEREBY GIVEN that the PILGWUN # 596 lode mining claim has been located by SOVEREIGN EXPLORATIONS INC, whose address is Sovereign Explorations, 1753 E. Plum 2A #162, Reno, Nev. 89502. The general course of this claim is E-W. This claim is 1500 feet in length along the course of the claim, being 25 feet from the point of discovery in a WEST direction to the WEST end line of this claim, and 1475 feet in a EAST direction to the EAST end line of the claim. This claim is 600 feet in width, being 300 feet in width on each side of the center line of the claim.

This claim is located all or in part in the following quarter section(s), township(s) and range(s):

| | | | | | |
|-----------|--------------|---------------------|-----------------|-----------------|--------------------------|
| <u>NE</u> | <u>1/4</u> , | Section <u>35</u> , | T <u>24N</u> .. | R <u>52E</u> .. | M.D.B. & M. (UNSURVEYED) |
| <u>NW</u> | <u>1/4</u> , | Section <u>35</u> , | T <u>24N</u> .. | R <u>52E</u> .. | M.D.B. & M. |
| | <u>1/4</u> , | Section _____, | T <u>24N</u> .. | R <u>52E</u> .. | M.D.B. & M. |
| | <u>1/4</u> , | Section _____, | T <u>24N</u> .. | R <u>52E</u> .. | M.D.B. & M. |

IN UNKNOWN Mining District, EUREKA County, Nevada. The location monument of this claim is situated with reference to some natural object or permanent monument as follows: 2825 FT EAST AND 300 FEET NORTH OF THE 6185.8 BENCHMARK SHOWN ON THE FRABIER CREEK 7 1/2 QUAD IN THE NE 1/4 OF S 36 T 24 N R 52 E

The corners of this claim are marked by 4" by 4" x 5' wood posts, 3/4 diameter x 5' plastic pipe, or 4' trees with metal tags inscribed with the appropriate corner number as shown on the following sketch and accompanying claim map



Scale 1"=1000'

RECORDED AT THE REQUEST OF
BOOK 179 PAGE 191
Sovereign Explorations
'88 JUN 23 P1:05

OFFICIAL RECORDS
EUREKA COUNTY, NEVADA
M.N. REBALEATI, RECORDER
FILE NO. FEE \$ 25

The location work consisted of making a claim map as provided in NRS 517.040. CLAIM WAS PERFECTED BY JUNE 8, 1988

119259

Dated and posted on the ground this 18 day of APRIL, 1988

Located by: GARY GOIDDEHEA
Miner
Sovereign Explorations, Inc.
My appointment expires Oct 28, 1990
STATE OF NEVADA)
COUNTY OF _____) ss.

By: Will H. Stern (AGENT)

I hereby certify that the within instrument was filed and recorded

Witness my hand and official seal the day and year aforesaid

File No. _____
on _____
at _____
Book _____ Page _____

County Recorder _____
By: Deputy Recorder _____

BOOK 179 PAGE 191

CERTIFICATION OF MINING LOCATION
LODE CLAIM OR PUBLIC DOMAIN

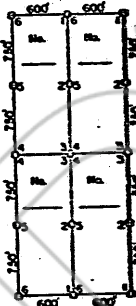
NOTICE IS HEREBY GIVEN that the BIGWUN # 618 lode mining claim has been located by SOVEREIGN EXPLORATIONS INC whose address is Sovereign Explorations 1755 E. Plunge St. #162, Reno, Nev. 89502. The general course of this claim is E-W. This claim is 1500 feet in length along the course of the claim, being 25 feet from the point of discovery in a WEST direction to the WEST end line of this claim, and 1475 feet in a EAST direction to the EAST end line of the claim. This claim is 600 feet in width, being 300 feet in width on each side of the center line of the claim.

This claim is located all or in part in the following quarter section(s), township(s) and range(s):

| | | | | | |
|-----------|------------|-------------------|--------------|--------------|--------------------------|
| <u>NE</u> | <u>1/4</u> | Section <u>35</u> | T <u>24N</u> | R <u>52E</u> | M.D.B. & M. (UNSURVEYED) |
| | <u>1/4</u> | Section | T <u>24N</u> | R <u>52E</u> | M.D.B. & M. |
| | <u>1/4</u> | Section | T <u>24N</u> | R <u>52E</u> | M.D.B. & M. |
| | <u>1/4</u> | Section | T <u>24N</u> | R <u>52E</u> | M.D.B. & M. |

IN UNKNOWN Mining District, EUREKA County, Nevada. The location monument of this claim is situated with reference to some natural object or permanent monument as follows: 475 FT EAST AND 300 FEET NORTH OF THE 6185.6 BENCHMARK SHOWN ON THE FRADLER CREEK 7 1/2 QUAD IN THE NE 1/4 OF S 36 T 24 N, R 52 E

The corners of this claim are marked by 4" by 5" wood posts, 3/2 diameter x 5' plastic pipe, or 4' trees with metal tags inscribed with the appropriate corner number as shown on the following sketch and accompanying claim map



Scale 1"=1000'

RECORDED AT THE REQUEST OF

BOOK 179 PAGE 192

Sovereign Explorations
88 JUN 23 P1 05

OFFICIAL RECORDS
EUREKA COUNTY, NEVADA
M.N. REBALEATI, RECORDER
FILE NO. FEE \$ 6.25

The location work consisted of making a claim map as provided in NRS 517.040. CLAIM WAS PERFECTED BY JUNE 8, 1988

119260

Dated and posted on the ground this 18 day of APRIL, 1988

Witness:
I, GLADY GOICOECHEA
Eureka County, Nevada
Subscribed and sworn to before me on APR 28 1988

Locator:
SOVEREIGN EXPLORATIONS, INC
Hell H. Stone (AGENT)

STATE OF NEVADA)
) ss.
COUNTY OF)

I hereby certify that the within instrument was filed and recorded

Witness my hand and official seal the day and year aforesaid

File No. _____
on _____
at _____
Book _____ Page _____

County Recorder _____
By: _____
Deputy Recorder

BOOK 179 PAGE 192

CERTIFICATION OF MINING LOCATION
LODE CLAIM ON PUBLIC DOMAIN

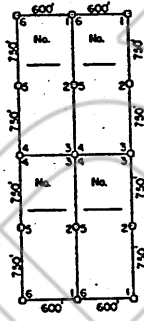
NOTICE IS HEREBY GIVEN that the BIG WUN # 619 lode mining claim has been located by SOVEREIGN EXPLORATIONS INC, whose address is Sovereign Explorations 1755 E. Pine 64A. 2162 Reno, Nev. 89502. The general course of this claim is E-W. This claim is 1500 feet in length along the course of the claim, being 25 feet from the point of discovery in a WEST direction to the WEST end line of this claim, and 1475 feet in a EAST direction to the EAST end line of the claim. This claim is 600 feet in width, being 300 feet in width on each side of the center line of the claim.

This claim is located all or in part in the following quarter section(s), township(s) and range(s):

| | | | | | | | | |
|-----------|------------|---------|-----------|---|------------|---|------------|--------------------------|
| <u>SE</u> | <u>1/4</u> | Section | <u>26</u> | T | <u>24N</u> | R | <u>S2E</u> | M.D.B. & M. (UNSURVEYED) |
| <u>NE</u> | <u>1/4</u> | Section | <u>36</u> | T | <u>24N</u> | R | <u>S2E</u> | M.D.B. & M. |
| | <u>1/4</u> | Section | | T | <u>24N</u> | R | <u>S2E</u> | M.D.B. & M. |
| | <u>1/4</u> | Section | | T | <u>24N</u> | R | <u>S2E</u> | M.D.B. & M. |

IN UNKNOWN Mining District, EUREKA County, Nevada. The location monument of this claim is situated with reference to some natural object or permanent monument as follows: 4325 FT EAST AND 900 FEET NORTH OF THE 6185.8 BENCHMARK SHOWN ON THE FRADLER CREEK 7 1/2 QUAD IN THE NE 1/4 OF S 36, T 24N, R 52E

The corners of this claim are marked by 4" by 4" x 5' wood posts, 3/2 diameter x 5' plastic pipe, or 4' trees with metal tags inscribed with the appropriate corner number as shown on the following sketch and accompanying claim map



Scale 1"=1000'

RECORDED AT THE REQUEST OF
BOOK 179 PAGE 193
Sovereign Explorations
88 JUN 23 P 1:05

OFFICIAL RECORDS
EUREKA COUNTY, NEVADA
M.N. REBALEATI, RECORDER
FILE NO. FEE \$

119261

The location work consisted of making a claim map as provided in NRS 517.040. CLAIM WAS PERFECTED BY JUNE 8, 1988

Dated and posted on the ground this 18 day of APRIL, 1988

Witnesses:
GLADY GOICOECHEA
 Eureka County Nevada
 My appointment expires 28 1990

Locator:
SOVEREIGN EXPLORATIONS INC
 By: Hall H. Shuman (AGENT)

STATE OF NEVADA)
) ss.
 COUNTY OF)

I hereby certify that the within instrument was filed and recorded

Witness my hand and official seal the day and year aforesaid

File No. _____
 on _____
 at _____
 Book _____ Page _____

County Recorder _____
 By: _____
 Deputy Recorder

BOOK 179 PAGE 193

CERTIFICATION OF MINING LOCATION
LODE CLAIM ON PUBLIC DOMAIN

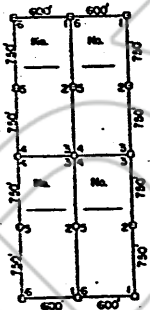
NOTICE IS HEREBY GIVEN that the BIG WUN # 620 lode mining claim has been located by SOVEREIGN EXPLORATIONS INC, whose address is Sovereign Explorations, 1755 E. Flamingo Ave. #162, Reno, Nev. 89502. The general course of this claim is E-W. This claim is 1500 feet in length along the course of the claim, being 25 feet from the point of discovery in a WEST direction to the WEST end line of this claim, and 147.5 feet in a EAST direction to the EAST end line of the claim. This claim is 600 feet in width, being 300 feet in width on each side of the center line of the claim.

This claim is located all or in part in the following quarter section(s), township(s) and range(s):

| | | | | | |
|-----------|--------------|---------------------|----------------|----------------|-----------------------------------|
| <u>SE</u> | <u>1/4</u> , | Section <u>26</u> , | T <u>24N</u> , | R <u>S2E</u> , | M.D.B. & M. (<u>UNSURVEYED</u>) |
| | <u>1/4</u> , | Section _____, | T <u>24N</u> , | R <u>S2E</u> , | M.D.B. & M. |
| | <u>1/4</u> , | Section _____, | T <u>24N</u> , | R <u>S2E</u> , | M.D.B. & M. |
| | <u>1/4</u> , | Section _____, | T <u>24N</u> , | R <u>S2E</u> , | M.D.B. & M. |

IN UNKNOWN Mining District, EUREKA County, Nevada. The location monument of this claim is situated with reference to some natural object or permanent monument as follows: 4325 FT EAST AND 1500 FEET NORTH OF THE 6185.8 BENCHMARK SHOW ON THE FRANKLIN CREEK 7 1/2 ROAD IN THE E 1/4 OF S 36 T 24 N R 52 E

The corners of this claim are marked by 4" by 4" x 5' wood posts, 3" diameter x 5' plastic pipe, or 4" trees with metal tags inscribed with the appropriate corner number as shown on the following sketch and accompanying claim map



RECORDED AT THE REQUEST OF
BOOK 179 PAGE 194
Sovereign Explorations
'88 JUN 23 P 1:05

OFFICIAL RECORDS
EUREKA COUNTY, NEVADA
M.N. REBELENTI, RECORDER
FILE NO. _____ FEE \$ 6.25
119262

The location work consisted of making a claim map as provided in NRS 517.040. CLAIM WAS PERFECTED BY JUNE 8, 1988

Dated and posted on the ground this 18 day of APRIL, 1988

Located by: GLADY GOICOECKA
Eureka County, Nevada
Witnessed by: [Signature]
Eureka County, Nevada
Witnessed by: [Signature]
Eureka County, Nevada

Locator: SOVEREIGN EXPLORATIONS INC
By: Hall A. Stearns (AGENT)

STATE OF NEVADA)
) ss.
COUNTY OF _____)

I hereby certify that the within instrument was filed and recorded

Witness my hand and official seal the day and year aforesaid

File No. _____
on _____
at _____
Book _____ Page _____

County Recorder _____
By: _____
deputy recorder

BOOK 179 PAGE 194

119263

CERTIFICATION OF MINING LOCATION
LODE CLAIM ON PUBLIC DOMAIN

NOTICE IS HEREBY GIVEN that the BIGWUN # 621 lode mining claim has been located by SOVEREIGN EXPLORATIONS, INC., whose address is Sovereign Explorations, 1755 E. Plumb Ln, #162, Reno, Nev. 89502. The general course of this claim is E-W. This claim is 1500 feet in length along the course of the claim, being 25 feet from the point of discovery in a WEST direction to the WEST end line of this claim, and 1475 feet in a EAST direction to the EAST end line of the claim. This claim is 600 feet in width, being 300 feet in width on each side of the center line of the claim.

This claim is located all or in part in the following quarter section(s), township(s) and range(s):

| | |
|-----------|--|
| <u>SE</u> | <u>1/4</u> , Section <u>26</u> , T <u>24N</u> .. R <u>52E</u> .. M.D.B. & M. (<u>UNSURVEYED</u>) |
| | <u>1/4</u> , Section _____, T <u>24N</u> .. R <u>52E</u> .. M.D.B. & M. |
| | <u>1/4</u> , Section _____, T <u>24N</u> .. R <u>52E</u> .. M.D.B. & M. |
| | <u>1/4</u> , Section _____, T <u>24N</u> .. R <u>52E</u> .. M.D.B. & M. |

IN UNKNOWN Mining District, EUREKA County, Nevada. The location monument of this claim is situated with reference to some natural object or permanent monument as follows: 4325 FT EAST AND 2100 FEET NORTH OF THE 6185.6 BENCHMARK SHOWN ON THE FRABIER CREEK 7.9 QUAD IN THE NE 1/4 OF S.36, T.24N, R.52E

The corners of this claim are marked by 4" by 4" x 5' wood posts, 3/4" diameter x 5' plastic pipe, or 4" trees with metal tags inscribed with the appropriate corner number as shown on the following sketch and accompanying claim map



Scale 1"=100'

RECORDED AT THE REQUEST OF
BOOK 179 PAGE 195
Sovereign Explorations
88 JUN 23 P1:05

OFFICIAL RECORDS
EUREKA COUNTY, NEVADA
M.N. REBALLATI, RECORDER
FILE NO. FEE 86-25

The location work consisted of making a claim map as provided in NRS 517.040. CLAIM WAS PERFECTED BY JUNE 8, 1988 **119263**

Dated and posted on the ground this 18 day of APRIL, 1988

Locater: GLADY GOICOECHEA
By: SOVEREIGN EXPLORATIONS, INC.
Hall A. Stearns (AGENT)

STATE OF NEVADA)
) ss.
COUNTY OF)

I hereby certify that the within instrument was filed and recorded

Witness my hand and official seal the day and year aforesaid

File No. _____
on _____
at _____
Book _____ Page _____

County Recorder _____
By: _____ Deputy Recorder

BOOK 179 PAGE 195

119264

CERTIFICATION OF MINING LOCATION
LODE CLAIM ON PUBLIC DOMAIN

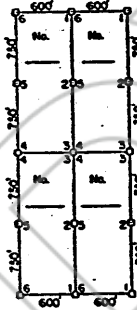
NOTICE IS HEREBY GIVEN that the PILGRIM # 622 lode mining claim has been located by SOVEREIGN EXPLORATIONS INC, whose address is Sovereign Explorations 1755 E. Pointe 2A #102 Reno, Nev. 89502. The general course of this claim is E - W. This claim is 1500 feet in length along the course of the claim, being 25 feet from the point of discovery in a WEST direction to the WEST end line of this claim, and 1475 feet in a CAST direction to the EAST end line of the claim. This claim is 600 feet in width, being 300 feet in width on each side of the center line of the claim.

This claim is located all or in part in the following quarter section(s), township(s) and range(s):

| | | | | | |
|-----------|------------|-------------------|--------------|--------------|--------------------------|
| <u>SE</u> | <u>1/4</u> | Section <u>26</u> | T <u>24N</u> | R <u>S2E</u> | M.D.B. & M. (UNSURVEYED) |
| | <u>1/4</u> | Section _____ | T <u>24N</u> | R <u>S2E</u> | M.D.B. & M. |
| | <u>1/4</u> | Section _____ | T <u>24N</u> | R <u>S2E</u> | M.D.B. & M. |
| | <u>1/4</u> | Section _____ | T <u>24N</u> | R <u>S2E</u> | M.D.B. & M. |

IN UNKNOWN Mining District, EUREKA County, Nevada. The location monument of this claim is situated with reference to some natural object or permanent monument as follows: 4325 FT EAST AND 2700 FEET NORTH OF THE 6185.8 BENCHMARK SHOWN ON THE FRADLER CREEK 7 1/2 QUAD IN THE NE 1/4 OF S36 T24N R52E

The corners of this claim are marked by 4" by 4" x 5' wood posts, 3/4 diameter x 5' plastic pipe, or 4' trees with metal tags inscribed with the appropriate corner number as shown on the following sketch and accompanying claim map



RECORDED AT THE REQUEST OF
BOOK 179 PAGE 196
Sovereign Explorations
'88 JUN 23 P1 05

OFFICIAL RECORDS
EUREKA COUNTY, NEVADA
M.N. REBALLAIN, RECORDER
FILE NO. FEE \$6.25

The location work consisted of making a claim map as provided in NRS 517.040. CLAIM WAS PERFECTED BY JUNE 8, 1988 **119264**

On this 18 day of APRIL, 1988

WITNESSED BY: GEADY GOICOECHEA Locater:
SOVEREIGN EXPLORATIONS, INC
My commission expires Oct 28 1991 BY: Hall A. Stevens (AGENT)

STATE OF NEVADA)
) ss.
COUNTY OF)

I hereby certify that the within instrument was filed and recorded

Witness my hand and official seal the day and year aforesaid

File No. _____
on _____
at _____
Book _____ Page _____

County Recorder _____
By: _____ Deputy Recorder

BOOK 179 PAGE 196

119265

CERTIFICATION OF MINING LOCATION
LOSE CLAIM ON PUBLIC DOMAIN

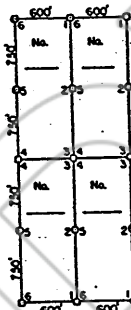
NOTICE IS HEREBY GIVEN that the BIG WUN # 623 lode mining claim has been located by SOVEREIGN EXPLORATIONS INC, whose address is SOVEREIGN EXPLORATIONS 1755 E. PLUMB 24 #162, RENO, NEV. 89502. The general course of this claim is E - W. This claim is 1500 feet in length along the course of the claim, being 25 feet from the point of discovery in a WEST direction to the WEST end line of this claim, and 1475 feet in a EAST direction to the EAST end line of the claim. This claim is 600 feet in width, being 300 feet in width on each side of the center line of the claim.

This claim is located all or in part in the following quarter section(s), township(s) and range(s):

| | | | | | |
|-----------|------------|-------------------|--------------|--------------|--------------------------|
| <u>SE</u> | <u>1/4</u> | Section <u>26</u> | T <u>24N</u> | R <u>52E</u> | M.D.B. & M. (UNSURVEYED) |
| | <u>1/4</u> | Section _____ | T <u>24N</u> | R <u>52E</u> | M.D.B. & M. |
| | <u>1/4</u> | Section _____ | T <u>24N</u> | R <u>52E</u> | M.D.B. & M. |
| | <u>1/4</u> | Section _____ | T <u>24N</u> | R <u>52E</u> | M.D.B. & M. |

IN (UNKNOWN) Mining District, EUREKA County, Nevada. The location monument of this claim is situated with reference to some natural object or permanent monument as follows: 4325 FT EAST AND 3300 FEET NORTH OF THE GIBS.B BENCHMARK SHOWN ON THE FRABIER CREEK 74' QUAD IN THE NE 1/4 OF S 36 T 24N R 52E

The corners of this claim are marked by 4" x 4" x 5' wood posts, 3/4" diameter x 5' plastic pipe, or 4' trees with metal tags inscribed with the appropriate corner number as shown on the following sketch and accompanying claim map



RECORDED AT THE REQUEST OF
BOOK 179 PAGE 197
Sovereign Explorations
88 JUN 23 P1 05

OFFICIAL RECORDS
EUREKA COUNTY, NEVADA
M.N. REBAL. AT. RECORDER
FILE NO. FEE \$ 6.25

The location work consisted of making a claim map as provided in NRS 517.040. CLAIM WAS PERFECTED BY JUNE 8, 1988 **119265**

Dated and posted on the ground this 18 day of APRIL, 1988

By: GLADY GONCOECHE Locator:
SOVEREIGN EXPLORATIONS, INC
By: Hell H. Stearns (AGENT)

STATE OF NEVADA)
)ss.
COUNTY OF)

I hereby certify that the within instrument was filed and recorded

Witness my hand and official seal the day and year aforesaid

County Recorder
By: _____
Deputy recorder

File No. _____
on _____
at _____
Book _____ Page _____

BOOK 179 PAGE 197

119266

CERTIFICATION OF MINING LOCATION
LODE CLAIM ON PUBLIC DOMAIN

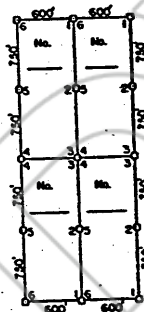
NOTICE IS HEREBY GIVEN that the RIGWUN # 785 lode mining claim has been located by SOVEREIGN EXPLORATIONS INC, whose address is Sovereign Explorations, 1755 E. Humboldt #162, Reno, Nev. 89502. The general course of this claim is E-W. This claim is 1500 feet in length along the course of the claim, being 25 feet from the point of discovery in a EAST direction to the EAST end line of this claim, and 1475 feet in a WEST direction to the WEST end line of the claim. This claim is 600 feet in width, being 300 feet in width on each side of the center line of the claim.

This claim is located all or in part in the following quarter section(s), township(s) and range(s):

| | | | | | | | | |
|-----------|------------|---------|----------|---|------------|---|------------|-------------|
| <u>SE</u> | <u>1/4</u> | Section | <u>6</u> | T | <u>23N</u> | R | <u>52E</u> | M.D.B. & M. |
| <u>SW</u> | <u>1/4</u> | Section | <u>6</u> | T | <u>23N</u> | R | <u>52E</u> | M.D.B. & M. |
| | <u>1/4</u> | Section | | T | <u>23N</u> | R | <u>52E</u> | M.D.B. & M. |
| | <u>1/4</u> | Section | | T | <u>23N</u> | R | <u>52E</u> | M.D.B. & M. |

IN UNKNOWN Mining District, EUREKA County, Nevada. The location monument of this claim is situated with reference to some natural object or permanent monument as follows: 1600 FT WEST AND 7540 FT NORTH OF THE SE CORNER OF S7, T23N, R52E

The corners of this claim are marked by 4" by 4" x 5' wood posts, 3/4" diameter x 5' plastic pipe, or 4' trees with metal tags inscribed with the appropriate corner number as shown on the following sketch and accompanying claim map



RECORDED AT THE REQUEST OF

BOOK 179 PAGE 198

Sovereign Explorations
88 JUN 23 P106

OFFICIAL RECORDS
EUREKA COUNTY, NEVADA
M.N. REBALLETI, RECORDER
FILE NO. FEE \$ 6.25

The location work consisted of making a claim map as provided in NRS 517.040. CLAIM WAS PERFECTED BY JUNE 8, 1988

119266

Dated and posted on the ground this 16 day of APRIL, 1988

Witnesses: _____

 My appointment expires Oct. 28, 1996
 STATE OF NEVADA)
) ss.
 COUNTY OF)

Locator: SOVEREIGN EXPLORATIONS, INC
By: _____

Will H. Stevens (AGVT FOR SOVEREIGN EX)

Witness my hand and official seal the day and year aforesaid

County Recorder _____

By: _____
deputy recorder

File No. _____
on _____
at _____
Book _____ Page _____

BOOK 179 PAGE 198

119267

CERTIFICATION OF MINING LOCATION
LODE CLAIM ON PUBLIC DOMAIN

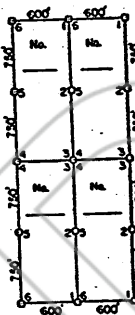
NOTICE IS HEREBY GIVEN that the BIGWON # 786 lode mining claim has been located by SOVEREIGN EXPLORATIONS, INC., whose address is SOVEREIGN EXPLORATIONS, 1755 E. PLUMB LN. #1162, TENO, NEV. 89502. The general course of this claim is E-W. This claim is 1500 feet in length along the course of the claim, being 25 feet from the point of discovery in a WEST direction to the WEST end line of this claim, and 1475 feet in a EAST direction to the EAST end line of the claim. This claim is 600 feet in width, being 300 feet in width on each side of the center line of the claim.

This claim is located all or in part in the following quarter section(s), township(s) and range(s):

| | | | | |
|-----------|-------------------------------|--------------|--------------|-------------|
| <u>SE</u> | <u>1/4</u> , Section <u>6</u> | T <u>23N</u> | R <u>52E</u> | M.D.B. & M. |
| | <u>1/4</u> , Section | T <u>23N</u> | R <u>52E</u> | M.D.B. & M. |
| | <u>1/4</u> , Section | T <u>23N</u> | R <u>52E</u> | M.D.B. & M. |
| | <u>1/4</u> , Section | T <u>23N</u> | R <u>52E</u> | M.D.B. & M. |

IN UNKNOWN Mining District, EUREKA County, Nevada. The location monument of this claim is situated with reference to some natural object or permanent monument as follows: 1550 FT WEST AND 2540 FT NORTH OF THE SE CORNER OF 37, T23N, R52E

The corners of this claim are marked by 4" by 4" x 5' wood posts, 3/4" diameter x 5' plastic pipe, or 4' trees with metal tags inscribed with the appropriate corner number as shown on the following sketch and accompanying claim map



Scale 1"=1000'

RECORDED AT THE REQUEST OF

BOOK 179 PAGE 198

Sovereign Explorations
88 JUN 23 P 106

OFFICIAL RECORDS
EUREKA COUNTY, NEVADA
M.N. REBALEA, RECORDER
FILE NO. FEE \$6.25

119267

The location work consisted of making a claim map as provided in NRS 517.040. CLAIM WAS PERFECTED BY JUNE 8, 1988

This is 16 day of APRIL, 1988

Notary Public State of Nevada
GLADY GOICOECHEA
My appointment expires Oct 28 1990

Locator:
SOVEREIGN EXPLORATIONS, INC

By: Hill H. Stevens (AGENT FOR SOVEREIGN EX)

STATE OF NEVADA)
COUNTY OF)

I hereby certify that the within instrument was filed and recorded

Witness my hand and official seal the day and year aforesaid

File No. _____
on _____
at _____
Book _____ Page _____

County Recorder _____
By: _____ Deputy Recorder

BOOK 179 PAGE 199

CERTIFICATION OF MINING LOCATION
LODE CLAIM ON PUBLIC DOMAIN

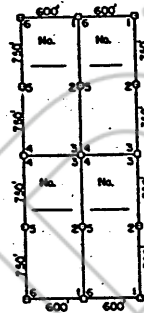
NOTICE IS HEREBY GIVEN that the BIGWUN # 787 lode mining claim has been located by SOVEREIGN EXPLORATIONS, INC., whose address is Sovereign Explorations, 1735 E. Plumb Ln. #162, Reno, Nev. 89502. The general course of this claim is E-W. This claim is 1500 feet in length along the course of the claim, being 25 feet from the point of discovery in a EAST direction to the EAST end line of this claim, and 1475 feet in a WEST direction to the WEST end line of the claim. This claim is 600 feet in width, being 300 feet in width on each side of the center line of the claim.

This claim is located all or in part in the following quarter section(s), township(s) and range(s):

| | | | | | |
|-----------|------------|------------------|---------------|---------------|-------------|
| <u>SE</u> | <u>1/4</u> | Section <u>6</u> | T. <u>23N</u> | R. <u>52E</u> | M.D.B. & M. |
| <u>SW</u> | <u>1/4</u> | Section <u>6</u> | T. <u>23N</u> | R. <u>52E</u> | M.D.B. & M. |
| | <u>1/4</u> | Section _____ | T. <u>23N</u> | R. <u>52E</u> | M.D.B. & M. |
| | <u>1/4</u> | Section _____ | T. <u>23N</u> | R. <u>52E</u> | M.D.B. & M. |

IN UNKNOWN Mining District, EUREKA County, Nevada. The location monument of this claim is situated with reference to some natural object or permanent monument as follows: 1600 FT WEST AND 6490 FT NORTH OF THE SE CORNER OF S7, T23N, R52E

The corners of this claim are marked by 4" by 4" x 5' wood posts, 3/4" diameter x 5' plastic pipe, or 4' trees with metal tags inscribed with the appropriate corner number as shown on the following sketch and accompanying claim map



RECORDED AT THE REQUEST OF

BOOK 179 PAGE 200
Sovereign Explorations
88 JUN 23 P1 06

OFFICIAL RECORDS
EUREKA COUNTY, NEVADA
M.N. REGALEATI, RECORDER

FILE NO. _____ FEE \$ 6.25

The location work consisted of making a claim map as provided in NRS 517.040. CLAIM WAS PERFECTED BY JUNE 8, 1988

119268

Dated and posted on the ground this 16 day of APRIL, 1988

Witness my hand and official seal the day and year aforesaid

GLADY GARCIA BEA
Notary Public, State of Nevada
My appointment expires Oct 23 1990
STATE OF NEVADA

SOVEREIGN EXPLORATIONS, INC

Paul H. Stevens (AGOT FOR SOVEREIGN EX)

COUNTY OF _____)

I hereby certify that the within instrument was filed and recorded

Witness my hand and official seal the day and year aforesaid

File No. _____
on _____
at _____
Book _____ Page _____

County Recorder _____
By: _____
Deputy Recorder

BOOK 179 PAGE 200

119269

CERTIFICATION OF MINING LOCATION
LODE CLAIM ON PUBLIC DOMAIN

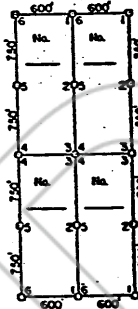
NOTICE IS HEREBY GIVEN that the BIGWON # 788 lode mining claim has been located by SOVEREIGN EXPLORATIONS, INC., whose address is Sovereign Explorations, 1755 E. Pima Ave., #102 Reno, Nev. 89502 the general course of this claim is E-W. This claim is 1500 feet in length along the course of the claim, being 25 feet from the point of discovery in a WEST direction to the WEST end line of this claim, and 1475 feet in a EAST direction to the EAST end line of the claim. This claim is 600 feet in width, being 300 feet in width on each side of the center line of the claim.

This claim is located all or in part in the following quarter section(s), township(s) and range(s):

| |
|---|
| <u>SE</u> 1/4, Section <u>6</u> , T <u>23N</u> .. R <u>S2E</u> .. M.D.B. & M. |
| 1/4, Section _____, T <u>23N</u> .. R <u>S2E</u> .. M.D.B. & M. |
| 1/4, Section _____, T <u>23N</u> .. R <u>S2E</u> .. M.D.B. & M. |
| 1/4, Section _____, T <u>23N</u> .. R <u>S2E</u> .. M.D.B. & M. |

IN UNKNOWN Mining District, EUREKA County, Nevada. The location monument of this claim is situated with reference to some natural object or permanent monument as follows: 1550 FT WEST AND 6490 FT NORTH OF THE SE CORNER OF S7, T23N, R52E

The corners of this claim are marked by 4" by 4" x 5' wood posts, 3 1/2 diameter x 5' plastic pipe, or 4' trees with metal tags inscribed with the appropriate corner number as shown on the following sketch and accompanying claim map



RECORDED AT THE REQUEST OF
BOOK 179 PAGE 201
Sovereign Explorations
78 JUN 23 P1 06

OFFICIAL RECORDS
EUREKA COUNTY, NEVADA
M.N. REBALEATI, RECORDER
FILE NO. FEE \$ 6.25

The location work consisted of making a claim map as provided in NRS 517.040. CLAIM WAS PERFECTED BY JUNE 8, 1988

119269

Dated and posted on the ground this 16 day of APRIL, 1988

Witnessed by: GRADY GOICOECHA Locator: SOVEREIGN EXPLORATIONS, INC.
By: Hill H. Stevens (AGENT FOR SOVEREIGN EX)

STATE OF NEVADA)
COUNTY OF) ss.

I hereby certify that the within instrument was filed and recorded

Witness my hand and official seal the day and year aforesaid

File No. _____
on _____
at _____
Book _____ Page _____

County Recorder _____
By: _____ Deputy Recorder

BOOK 179 PAGE 201

1192.0

CERTIFICATION OF MINING LOCATION
LODE CLAIM ON PUBLIC DOMAIN

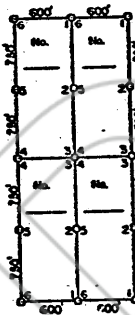
NOTICE IS HEREBY GIVEN that the BIGWON # 789 lode mining claim has been located by SOVEREIGN EXPLORATIONS, INC, whose address is Sovereign Explorations, 1755 E. Plumb Ln. #162, Reno, Nev. 89502. The general course of this claim is E-W. This claim is 1500 feet in length along the course of the claim, being 25 feet from the point of discovery in a EAST direction to the EAST end line of this claim, and 1475 feet in a WEST direction to the WEST end line of the claim. This claim is 600 feet in width, being 300 feet in width on each side of the center line of the claim.

This claim is located all or in part in the following quarter section(s), township(s) and range(s):

| | | | | | |
|-----------|------------|------------------|--------------|--------------|-------------|
| <u>SE</u> | <u>1/4</u> | Section <u>6</u> | T <u>23N</u> | R <u>52E</u> | M.D.B. & M. |
| <u>SW</u> | <u>1/4</u> | Section <u>6</u> | T <u>23N</u> | R <u>52E</u> | M.D.B. & M. |
| | <u>1/4</u> | Section | T <u>23N</u> | R <u>52E</u> | M.D.B. & M. |
| | <u>1/4</u> | Section | T <u>23N</u> | R <u>52E</u> | M.D.B. & M. |

IN UNKNOWN Mining District, EUREKA County, Nevada. The location monument of this claim is situated with reference to some natural object or permanent monument as follows: 1600 FT WEST AND 6340 FT NORTH OF THE SE CORNER OF S7, T23N, R52E

The corners of this claim are marked by 4" by 4" x 5' wood posts, 3/4" diameter x 5' plastic pipe, or 4' trees with metal tags inscribed with the appropriate corner number as shown on the following sketch and accompanying claim map



Scale 1"=1000'

RECORDED AT THE REQUEST OF

BOOK 179 PAGE 202
Sovereign Explorations
88 JUN 23 P1:06

OFFICIAL RECORDS
EUREKA COUNTY, NEVADA
M.N. REBALEATI, RECORDER

The location work consisted of making a claim map as provided in NRS 517.040. CLAIM WAS PERFECTED BY JUNE 8, 1988

This 16 day of APRIL, 1988

119270

STATE OF NEVADA)
County of)
I, GLADY GOICOECHEA
Notary Public, State of Nevada,
do hereby certify that on this 16 day of APRIL, 1988,
at RENO, NEVADA

Locator:
SOVEREIGN EXPLORATIONS, INC

By: Paul H. Shuman (AGENT FOR SOVEREIGN EX)

STATE OF NEVADA)
County of)
I hereby certify that the within instrument was filed and recorded

Witness my hand and official seal the day and year aforesaid

File No. _____
on _____
at _____
Book _____ Page _____

County Recorder _____
By: _____
Deputy Recorder

BOOK 179 PAGE 202

CERTIFICATION OF MINING LOCATION
LODE CLAIM ON PUBLIC DOMAIN

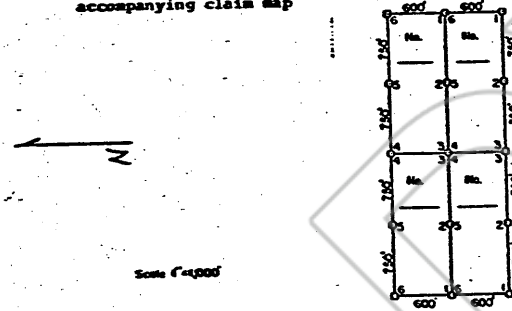
NOTICE IS HEREBY GIVEN that the BIGWON # 790 lode mining claim has been located by SOVEREIGN EXPLORATIONS, INC., whose address is Sovereign Explorations 1755 E. Plum Ln. #142, Reno, Nev. 89502. The general course of this claim is E-W. This claim is 1500 feet in length along the course of the claim, being 25 feet from the point of discovery in a WEST direction to the WEST end line of this claim, and 1425 feet in a EAST direction to the EAST end line of the claim. This claim is 600 feet in width, being 300 feet in width on each side of the center line of the claim.

This claim is located all or in part in the following quarter section(s), township(s) and range(s):

| | | | | | | | | |
|-----------|------------|---------|----------|---|------------|---|------------|-------------|
| <u>SE</u> | <u>1/4</u> | Section | <u>6</u> | T | <u>23N</u> | R | <u>S2E</u> | H.D.B. & H. |
| | <u>1/4</u> | Section | | T | <u>23N</u> | R | <u>S2E</u> | H.D.B. & H. |
| | <u>1/4</u> | Section | | T | <u>23N</u> | R | <u>S2E</u> | H.D.B. & H. |
| | <u>1/4</u> | Section | | T | <u>23N</u> | R | <u>S2E</u> | H.D.B. & H. |

IN UNKNOWN Mining District, EUREKA County, Nevada. The location monument of this claim is situated with reference to some natural object or permanent monument as follows: 1550 FT WEST AND 630 FT NORTH OF THE SE CORNER OF S7, T23N, R32E

The corners of this claim are marked by 4" x 4" x 5' wood posts, 3/4" diameter x 5' plastic pipe, or 4" trees with metal tags inscribed with the appropriate corner number as shown on the following sketch and accompanying claim map



RECORDED AT THE REQUEST OF
BOOK 179 PAGE 203
Sovereign Explorations
'88 JUN 23 P1 06

OFFICIAL RECORDS
EUREKA COUNTY, NEVADA
M.N. REBAL. & T. RECORDER

The location work consisted of making a claim map as per MS 517.040 CLAIM WAS PERFECTED BY JUNE 8, 1988 in FEE \$6.25

Dated and posted on the ground this 16 day of APRIL, 1988 119271

Witnesses:
 I, GLADY GOICOECHE,
 County Clerk of Nevada,
 State of Nevada,
 My appointment expires Oct 28 1990
 STATE OF NEVADA)
) ss.
 COUNTY OF)

Locator:
By: SOVEREIGN EXPLORATIONS, INC
Hill H. Starns (AGENT FOR SOVEREIGN EX)

I hereby certify that the within instrument was filed and recorded

Witness my hand and official seal the day and year aforesaid

County Recorder
By: Deputy Recorder

File No. _____
on _____
at _____
Book _____ Page _____

BOOK 179 PAGE 203

CERTIFICATION OF MINING LOCATION
LODE CLAIM ON PUBLIC DOMAIN

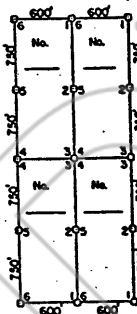
NOTICE IS HEREBY GIVEN that the RIGWON # 791 lode mining claim has been located by SOVEREIGN EXPLORATIONS, INC., whose address is SOVEREIGN EXPLORATIONS, 1753 E. PLUMB Ln. #162, Reno, Nev. 89502. The general course of this claim is E-W. This claim is 1500 feet in length along the course of the claim, being 25 feet from the point of discovery in a EAST direction to the EAST end line of this claim, and 1475 feet in a WEST direction to the WEST end line of the claim. This claim is 600 feet in width, being 300 feet in width on each side of the center line of the claim.

This claim is located all or in part in the following quarter section(s), township(s) and range(s):

| | | | | | | | |
|-----------|----------------------|----------|-----|------------|------|------------|----------------|
| <u>SE</u> | <u>1/4</u> , Section | <u>6</u> | , T | <u>23N</u> | .. R | <u>52E</u> | .. M.D.B. & M. |
| <u>SW</u> | <u>1/4</u> , Section | <u>6</u> | , T | <u>23N</u> | .. R | <u>52E</u> | .. M.D.B. & M. |
| | <u>1/4</u> , Section | | , T | <u>23N</u> | .. R | <u>52E</u> | .. M.D.B. & M. |
| | <u>1/4</u> , Section | | , T | <u>23N</u> | .. R | <u>52E</u> | .. M.D.B. & M. |

IN URKONW Mining District, EUREKA County, Nevada. The location monument of this claim is situated with reference to some natural object or permanent monument as follows: 1600 FT WEST AND 5790 FT NORTH OF THE SE CORNER OF S7, T23N, R52E

The corners of this claim are marked by 4" by 5' wood posts, 3/4" diameter x 5' plastic pipe, or 4' trees with metal tags inscribed with the appropriate corner number as shown on the following sketch and accompanying claim map



RECORDED AT THE REQUEST OF
BOOK 179 PAGE 204
SOVEREIGN EXPLORATIONS
88 JUN 23 P1 06

OFFICIAL RECORDS
EUREKA COUNTY, NEVADA
M.N. REBALEATI, RECORDER
FILE NO. FEE \$6.25
119272

The location work consisted of making a claim map as provided in
MRS 517.040. CLAIM WAS PERFECTED BY JUNE 8, 1988
Dated and posted on the ground this 16 day of APRIL, 1988

Notary Public State of Nevada By: GLADY GOICECKEA SOVEREIGN EXPLORATIONS, INC.
Eureka County Nevada
My appointment expires Oct 28 1990
STATE OF NEVADA
COUNTY OF _____
Witness my hand and official seal the day and year aforesaid
County Recorder
By: [Signature] Deputy Recorder

119273

CERTIFICATION OF MINING LOCATION
LODE CLAIM ON PUBLIC DOMAIN

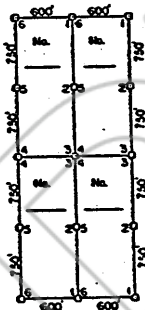
NOTICE IS HEREBY GIVEN that the BIGWUP # 792 lode mining claim has been located by SOVEREIGN EXPLORATIONS, INC., whose address is Sovereign Explorations, 1755 E. Plumb Ln. #102, Reno, Nev. 89502. The general course of this claim is E-W. This claim is 1500 feet in length along the course of the claim, being 25 feet from the point of discovery in a WEST direction to the WEST end line of this claim, and 1475 feet in a EAST direction to the EAST end line of the claim. This claim is 600 feet in width, being 300 feet in width on each side of the center line of the claim.

This claim is located all or in part in the following quarter section(s), township(s) and range(s):

| |
|---|
| <u>SE</u> <u>1/4</u> , Section <u>6</u> , T <u>23N</u> , R <u>52E</u> , M.D.B. & H. |
| <u>1/4</u> , Section <u>7</u> , T <u>23N</u> , R <u>52E</u> , M.D.B. & H. |
| <u>1/4</u> , Section <u>8</u> , T <u>23N</u> , R <u>52E</u> , M.D.B. & H. |
| <u>1/4</u> , Section <u>9</u> , T <u>23N</u> , R <u>52E</u> , M.D.B. & H. |

IN UNKNOWN Mining District, EUREKA County, Nevada. The location monument of this claim is situated with reference to some natural object or permanent monument as follows: 1550 FT WEST AND 5740 FT NORTH OF THE SE CORNER OF 57, T23N, R52E

The corners of this claim are marked by 4" by 4" x 5' wood posts, 3/2 diameter x 5' plastic pipe, or 4' trees with metal tags inscribed with the appropriate corner number as shown on the following sketch and accompanying claim map



RECORDED AT THE REQUEST OF
BOOK 179 PAGE 205
Sovereign Explorations
'88 JUN 23 P106

OFFICIAL RECORDS
EUREKA COUNTY, NEVADA
M.N. REALE, RECORDER
FILE NO. 119273
FEE \$6.

The location work consisted of making a claim map as provided in NRS 517.040. CLAIM WAS PERFECTED BY JUNE 8, 1988

Dated and posted on this 16 day of APRIL, 1988

Witness:
GLADY GOICOECHEA
Locality: SOVEREIGN EXPLORATIONS, INC
By: Hill H. Stumm (AGENT FOR SOVEREIGN EX)

STATE OF NEVADA)
COUNTY OF)

I hereby certify that the within instrument was filed and recorded

Witness my hand and official seal the day and year aforesaid

File No. _____
on _____
at _____
Book _____ Page _____

County Recorder _____
By: _____ Deputy Recorder

BOOK 179 PAGE 205

119274

CERTIFICATION OF MINING LOCATION
LODE CLAIM ON PUBLIC DOMAIN

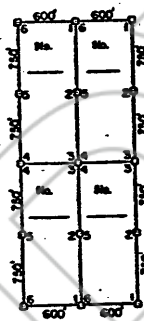
NOTICE IS HEREBY GIVEN that the BIGWON # 793 lode mining claim has been located by SOVEREIGN EXPLORATIONS, INC., whose address is Sovereign Explorations, 1705 E. Plumb Ln. #162, Reno, Nev. 89502. The general course of this claim is E-W. This claim is 1500 feet in length along the course of the claim, being 25 feet from the point of discovery in a EAST direction to the EAST end line of this claim, and 1475 feet in a WEST direction to the WEST end line of the claim. This claim is 600 feet in width, being 300 feet in width on each side of the center line of the claim.

This claim is located all or in part in the following quarter section(s), township(s) and range(s):

| | | | | | |
|-----------|--------------|--------------------|-----------------|-----------------|-------------|
| <u>NE</u> | <u>1/4</u> , | Section <u>7</u> , | T <u>23N</u> .. | R <u>52E</u> .. | M.D.B. & M. |
| <u>NW</u> | <u>1/4</u> , | Section <u>7</u> , | T <u>23N</u> .. | R <u>52E</u> .. | M.D.B. & M. |
| <u>SE</u> | <u>1/4</u> , | Section <u>6</u> , | T <u>23N</u> .. | R <u>52E</u> .. | M.D.B. & M. |
| <u>SW</u> | <u>1/4</u> , | Section <u>6</u> , | T <u>23N</u> .. | R <u>52E</u> .. | M.D.B. & M. |

IN UNKNOWN Mining District, EUREKA County, Nevada. The location monument of this claim is situated with reference to some natural object or permanent monument as follows: 1600 FT WEST AND 5190 FT NORTH OF THE SE CORNER OF S7, T23N, R52E

The corners of this claim are marked by 4" by 4" x 5' wood posts, 3/4" diameter x 5' plastic pipe, or 4" trees with metal tags inscribed with the appropriate corner number as shown on the following sketch and accompanying claim map



Scale 1"=1000'

RECORDED AT THE REQUEST OF
BOOK 179 PAGE 206
Sovereign Explorations
88 JUN 23 P1 06

OFFICIAL RECORDS
EUREKA COUNTY, NEVADA
M.N. REGALEATI, RECORDER
FILE NO. FEE \$ 2.5

The location work consisted of making a claim map as provided in NRS 517.040. CLAIM WAS PERFECTED BY JUNE 8, 1988

119274

submitted and posted on the ground this 16 day of APRIL, 1988

WITNESSED BY: GLADY GOICORCHEA
Notary Public for the State of Nevada
Eureka County, Nevada
My Comm. Expires Oct 28 1990

By: SOVEREIGN EXPLORATIONS, INC

Will H. Shuman (AGENT FOR SOVEREIGN EX)

STATE OF NEVADA)
) ss.
COUNTY OF)

I hereby certify that the within instrument was filed and recorded

Witness my hand and official seal the day and year aforesaid

File No. _____
on _____
at _____
Book _____ Page _____

County Recorder _____
By: _____
deputy recorder

BOOK 179 PAGE 206

119275
CERTIFICATION OF MINING LOCATION
LODE CLAIM ON PUBLIC DOMAIN

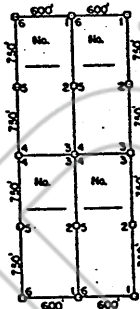
NOTICE IS HEREBY GIVEN that the BIGWON # 294 lode mining claim has been located by SOVEREIGN EXPLORATIONS INC., whose address is Sovereign Explorations 1755 E. Plumb Ln. #102, Reno, Nev. 89502. The general course of this claim is E-W. This claim is 1500 feet in length along the course of the claim, being 25 feet from the point of discovery in a WEST direction to the WEST end line of this claim, and 1475 feet in a EAST direction to the EAST end line of the claim. This claim is 600 feet in width, being 300 feet in width on each side of the center line of the claim.

This claim is located all or in part in the following quarter section(s), township(s) and range(s):

| | | | | | | | | |
|-----------|------------|---------|----------|---|------------|---|------------|-------------|
| <u>NE</u> | <u>1/4</u> | Section | <u>7</u> | T | <u>23N</u> | R | <u>S2E</u> | M.D.B. & M. |
| <u>SE</u> | <u>1/4</u> | Section | <u>6</u> | T | <u>23N</u> | R | <u>S2E</u> | M.D.B. & M. |
| | <u>1/4</u> | Section | | T | <u>23N</u> | R | <u>S2E</u> | M.D.B. & M. |
| | <u>1/4</u> | Section | | T | <u>23N</u> | R | <u>S2E</u> | M.D.B. & M. |

IN UNKNOWN Mining District, EUREKA County, Nevada. The location monument of this claim is situated with reference to some natural object or permanent monument as follows: 1550 FT WEST AND 5190 FT NORTH OF THE SE CORNER OF S7, T23N, R52E

The corners of this claim are marked by 4" by 4" x 5' wood posts, 3/2 diameter x 5' plastic pipe, or 4' trees with metal tags inscribed with the appropriate corner number as shown on the following sketch and accompanying claim map



Scale 1"=100'

RECORDED AT THE REQUEST OF

BOOK 179 PAGE 207

Sovereign Explorations
 88 JUN 23 P1 06

OFFICIAL RECORDS
 EUREKA COUNTY, NEVADA
 M.N. REBALEATI, RECORDER
 FILE NO. FEE \$6.25

The location work consisted of making a claim map as provided in NRS 517.040. CLAIM WAS PERFECTED BY JUNE 8, 1988 **119275**

Dated and posted on the ground this 16 day of APRIL, 1988

Witnessed by: GLADY GOICCECHA Location: SOVEREIGN EXPLORATIONS INC
 My appointment expires Oct 28 1991
John H. Stevens (AGENT FOR SOVEREIGN EX)

STATE OF NEVADA)
) ss.
 COUNTY OF)

I hereby certify that the within instrument was filed and recorded

Witness my hand and official seal the day and year aforesaid

File No. _____
 on _____
 at _____
 Book _____ Page _____

County Recorder _____
 By: _____ Deputy Recorder

BOOK 179 PAGE 207

CERTIFICATION OF MINING LOCATION
LODE CLAIM ON PUBLIC DOMAIN

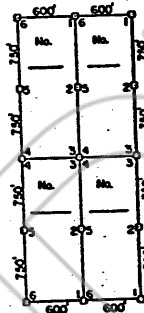
NOTICE IS HEREBY GIVEN that the BIGWON # 795 lode mining claim has been located by SOVEREIGN EXPLORATIONS, INC., whose address is Sovereign Explorations, 1755 E. Plumb Ln. #162, Reno, Nev. 89502. The general course of this claim is E-W. This claim is 1500 feet in length along the course of the claim, being 25 feet from the point of discovery in a EAST direction to the EAST end line of this claim, and 1475 feet in a WEST direction to the WEST end line of the claim. This claim is 600 feet in width, being 300 feet in width on each side of the center line of the claim.

This claim is located all or in part in the following quarter section(s), township(s) and range(s):

| | | | | | |
|-----------|------------|------------------|--------------|--------------|-------------|
| <u>NE</u> | <u>1/4</u> | Section <u>7</u> | T <u>23N</u> | R <u>52E</u> | M.D.B. & M. |
| <u>NW</u> | <u>1/4</u> | Section <u>7</u> | T <u>23N</u> | R <u>52E</u> | M.D.B. & M. |
| | <u>1/4</u> | Section <u>8</u> | T <u>23N</u> | R <u>52E</u> | M.D.B. & M. |
| | <u>1/4</u> | Section <u>8</u> | T <u>23N</u> | R <u>52E</u> | M.D.B. & M. |

IN UNKNOWN Mining District, EUREKA County, Nevada. The location monument of this claim is situated with reference to some natural object or permanent monument as follows: 1600 FT WEST AND 4540 FT NORTH OF THE SE CORNER OF S7, T23N, R52E

The corners of this claim are marked by 4" by 4" x 5' wood posts, 3 1/2" diameter x 5' plastic pipe, or 4' trees with metal tags inscribed with the appropriate corner number as shown on the following sketch and accompanying claim map



RECORDED AT THE REQUEST OF
BOOK 179 PAGE 208
Sovereign Explorations
88 JUN 23 P1.06

OFFICIAL RECORDS
EUREKA COUNTY, NEVADA
M.N. REDEALATI, RECORDER
FILE NO. 119276
FEE \$ 6.25

The location work consisted of making a claim map as provided in NRS 517.040. CLAIM WAS PERFECTED BY JUNE 8, 1988

Dated and posted on the ground this 16 day of APRIL, 1988

Located by: GLADY GOICOECHEA
By: SOVEREIGN EXPLORATIONS, INC
Hull J. S. ... (AGENT FOR SOVEREIGN EX)

STATE OF NEVADA)
COUNTY OF)

I hereby certify that the within instrument was filed and recorded

Witness my hand and official seal the day and year aforesaid
County Recorder
By: Deputy Recorder

File No. _____
on _____
at _____
Book _____ Page _____

119277

CERTIFICATION OF MINING LOCATION
LODE CLAIM OR PUBLIC DOMAIN

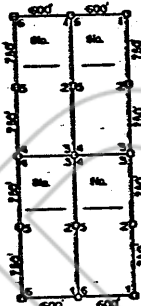
NOTICE IS HEREBY GIVEN that the District # 796 lode mining claim has been located by SOVEREIGN EXPLORATIONS INC., whose address is Sovereign Explorations, 1755 E. Humboldt Ave., Reno, Nev. 89502. The general course of this claim is E-W. This claim is 1500 feet in length along the course of the claim, being 25 feet from the point of discovery in a WEST direction to the WEST end line of this claim, and 1475 feet in a EAST direction to the EAST end line of the claim. This claim is 600 feet in width, being 300 feet in width on each side of the center line of the claim.

This claim is located all or in part in the following quarter section(s), township(s) and range(s):

| |
|---|
| <u>NE</u> 1/4, Section <u>7</u> , T <u>23N</u> .. R <u>S2E</u> .. M.D.B. & M. |
| <u>SW</u> 1/4, Section <u>7</u> , T <u>23N</u> .. R <u>S2E</u> .. M.D.B. & M. |
| <u>SE</u> 1/4, Section <u>7</u> , T <u>23N</u> .. R <u>S2E</u> .. M.D.B. & M. |
| <u>NW</u> 1/4, Section <u>7</u> , T <u>23N</u> .. R <u>S2E</u> .. M.D.B. & M. |

IN UNKNOWN Mining District, EUREKA County, Nevada. The location monument of this claim is situated with reference to some natural object or permanent monument as follows: 1550 FT WEST AND 450 FT NORTH OF THE SE CORNER OF S7, T23N, R52E

The corners of this claim are marked by 4" x 5' wood posts, 3 1/2" diameter x 5' plastic pipe, or 4" trees with metal tags inscribed with the appropriate corner number as shown on the following sketch and accompanying claim map



Scale 1"=1000'

RECORDED AT THE REQUEST OF
BOOK 179 PAGE 209
Sovereign Explorations
88 JUN 23 P 106

OFFICIAL RECORDS
EUREKA COUNTY, NEVADA
M.N. RECALATI, RECORDER
FILE NO. FEE \$ 6.25

119277

The location work consisted of making a claim map as provided in NRS 517.040. CLAIM WAS PERFECTED BY JUNE 8, 1988

dated and posted on the ground this 16 day of APRIL, 1988

Locator: SOVEREIGN EXPLORATIONS, INC

[Signature]
Notary Public for Nevada
My appointment expires Oct. 20, 1994
STATE OF NEVADA

[Signature] (AGENT FOR SOVEREIGN EX)

COUNTY OF _____

I hereby certify that the within instrument was filed and recorded

Witness my hand and official seal the day and year aforesaid

File No. _____
on _____
at _____
Book _____ Page _____

County Recorder _____
By: _____ Deputy Recorder

BOOK 179 PAGE 209

119278

CERTIFICATION OF MINING LOCATION
LODE CLAIM ON PUBLIC DOMAIN

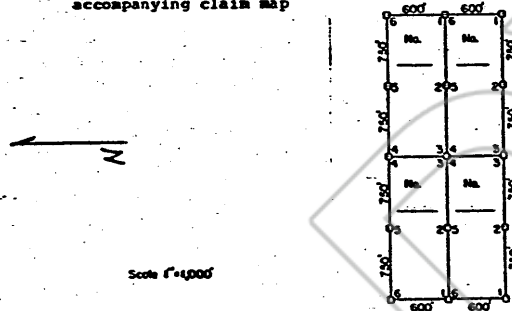
NOTICE IS HEREBY GIVEN that the BIGWON # 797 lode mining claim has been located by SOVEREIGN EXPLORATIONS, INC., whose address is Sovereign Explorations, 1755 E. Plumb Ln. #142, Reno, Nev. 89502. The general course of this claim is E-W. This claim is 1500 feet in length along the course of the claim, being 25 feet from the point of discovery in a EAST direction to the EAST end line of this claim, and 1475 feet in a WEST direction to the WEST end line of the claim. This claim is 600 feet in width, being 300 feet in width on each side of the center line of the claim.

This claim is located all or in part in the following quarter section(s), township(s) and range(s):

| |
|---|
| <u>NE</u> 1/4, Section <u>7</u> , T <u>23N</u> , R <u>52E</u> , M.D.B. & M. |
| <u>SW</u> 1/4, Section <u>7</u> , T <u>23N</u> , R <u>52E</u> , M.D.B. & M. |
| <u>SE</u> 1/4, Section <u>7</u> , T <u>23N</u> , R <u>52E</u> , M.D.B. & M. |
| <u>NW</u> 1/4, Section <u>7</u> , T <u>23N</u> , R <u>52E</u> , M.D.B. & M. |

IN UNKNOWN Mining District, EUREKA County, Nevada. The location monument of this claim is situated with reference to some natural object or permanent monument as follows: 1600 FT WEST AND 3490 FT NORTH OF THE SE CORNER OF S7, T23N, R52E

The corners of this claim are marked by 4" x 4" x 5" wood posts, 3/4" diameter x 5" plastic pipe, or 4" trees with metal tags inscribed with the appropriate corner number as shown on the following sketch and accompanying claim map



RECORDED AT THE REQUEST OF
BOOK 179 PAGE 210
Sovereign Explorations
88 JUN 23 P1 06

OFFICIAL RECORDS
EUREKA COUNTY, NEVADA
M.N. REBELEATH RECORDER
FILE NO. 119278
FEE \$ 6.25

The location work consisted of making a claim map as provided in NRS 517.040. CLAIM WAS PERFECTED BY JUNE 8, 1988

Filed and perfected in the ground this 16 day of APRIL, 1988
Witnesses GLADY TOICOECHEA Notary Public, State of Nevada
By: SOVEREIGN EXPLORATIONS, INC
Hill H. Stevens (AGENT FOR SOVEREIGN EX)

STATE OF NEVADA)
COUNTY OF) ss.

I hereby certify that the within instrument was filed and recorded

Witness my hand and official seal the day and year aforesaid

File No. _____
on _____
at _____
Book _____ Page _____

County Recorder _____
By: _____ deputy recorder

BOOK 179 PAGE 210

**CERTIFICATION OF MINING LOCATION
LODE CLAIM ON PUBLIC DOMAIN**

NOTICE IS HEREBY GIVEN that the BIGWON # 298 lode mining claim has been located by SOVEREIGN EXPLORATIONS, INC., whose address is Sovereign Explorations, 1753 E. Plum St. #102, Reno, Nev. 89502. The general course of this claim is E-W. This claim is 1500 feet in length along the course of the claim, being 25 feet from the point of discovery in a WEST direction to the WEST end line of this claim, and 1425 feet in a EAST direction to the EAST end line of the claim. This claim is 600 feet in width, being 300 feet in width on each side of the center line of the claim.

This claim is located all or in part in the following quarter section(s), township(s), and range(s):

| |
|---|
| <u>NE</u> 1/4, Section <u>7</u> , T <u>23N</u> .. R <u>52E</u> .. M.D.B. & M. |
| <u>SW</u> 1/4, Section <u>7</u> , T <u>23N</u> .. R <u>52E</u> .. M.D.B. & M. |
| <u>SE</u> 1/4, Section <u>7</u> , T <u>23N</u> .. R <u>52E</u> .. M.D.B. & M. |
| <u>NW</u> 1/4, Section <u>7</u> , T <u>23N</u> .. R <u>52E</u> .. M.D.B. & M. |

IN UNKNOWN Mining District, EUREKA County, Nevada. The location monument of this claim is situated with reference to some natural object or permanent monument as follows: 1550 FT WEST AND 5990 FT NORTH OF THE SE CORNER OF S7, T23N, R52E

The corners of this claim are marked by 4" by 4" x 5' wood posts, 3/2" diameter x 5' plastic pipe, or 4' trees with metal tags inscribed with the appropriate corner number as shown on the following sketch and accompanying claim map



Scale 1"=1000'

RECORDED AT THE REQUEST OF
BOOK 179 PAGE 211

Sovereign Explorations
'88 JUN 23 P106

OFFICIAL RECORDS
EUREKA COUNTY, NEVADA
M.N. REBALIATI, RECORDER

FILE NO. 119279
FEE \$6.25

The location work consisted of making a claim map as provided in NRS 517.040. CLAIM WAS PERFECTED BY JUNE 8, 1988

dated and posted on the ground this 16 day of APRIL, 1988

By: GLADY GOICOECHEA Locator:
SOVEREIGN EXPLORATIONS, INC
Eureka County, Nevada
By: Will H. Stewart (AGENT FOR SOVEREIGN EX)

STATE OF NEVADA)
) ss.
COUNTY OF)

I hereby certify that the within instrument was filed and recorded

Witness my hand and official seal the day and year aforesaid

File No. _____
on _____
at _____
Book _____ Page _____

County Recorder _____
By: _____ Deputy Recorder

BOOK 179 PAGE 211

119280

CERTIFICATION OF MINING LOCATION
LODE CLAIM ON PUBLIC DOMAIN

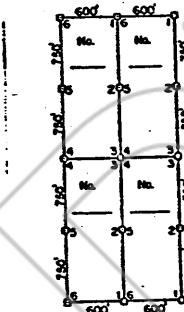
NOTICE IS HEREBY GIVEN that the BIGWUN # 799 lode mining claim has been located by SOVEREIGN EXPLORATIONS, INC., whose address is Sovereign Explorations, 1755 E. Humboldt #102, Reno, Nev. 89502. The general course of this claim is E-W. This claim is 1500 feet in length along the course of the claim, being 25 feet from the point of discovery in a EAST direction to the EAST end line of this claim, and 1475 feet in a WEST direction to the WEST end line of the claim. This claim is 600 feet in width, being 300 feet in width on each side of the center line of the claim.

This claim is located all or in part in the following quarter section(s), township(s) and range(s):

| | | | | | | | | |
|-----------|------------|---------|----------|---|------------|---|------------|-------------|
| <u>NE</u> | <u>1/4</u> | Section | <u>7</u> | T | <u>23N</u> | R | <u>52E</u> | M.D.B. & M. |
| <u>PS</u> | <u>1/4</u> | Section | <u>7</u> | T | <u>23N</u> | R | <u>52E</u> | M.D.B. & M. |
| | <u>1/4</u> | Section | <u>7</u> | T | <u>23N</u> | R | <u>52E</u> | M.D.B. & M. |
| | <u>1/4</u> | Section | <u>7</u> | T | <u>23N</u> | R | <u>52E</u> | M.D.B. & M. |

IN OURUDWN Mining District, EUREKA County, Nevada. The location monument of this claim is situated with reference to some natural object or permanent monument as follows: 1600 FT WEST AND 3390 FT NORTH OF THE SE CORNER OF S7, T23N, R52E

The corners of this claim are marked by 4" by 4" x 5' wood posts, 3/4" diameter x 5' plastic pipe, or 4' trees with metal tags inscribed with the appropriate corner number as shown on the following sketch and accompanying claim map



Scale 1"=1000'

RECORDED AT THE REQUEST OF

BOOK 179 PAGE 212

Sovereign Explorations
88 JUN 23 P 06

OFFICIAL RECORDS
EUREKA COUNTY, NEVADA
M.N. REBALEATI, RECORDER

FEE \$ 6 25

The location work consisted of making a claim map as provided in MRS 517.040. CLAIM WAS PERFECTED BY JUNE 8, 1988

119280

and posted on this ground this 16 day of APRIL, 1988

Witness: GLADY GOICOE AHEA Locitor: SOVEREIGN EXPLORATIONS, INC
Notary Public, Eureka County, Nevada
Eureka County, Nevada
My Comm. Expires Oct 28, 1990

Will H. Stevens (AGENT FOR SOVEREIGN EX)

STATE OF NEVADA)
) ss.
COUNTY OF)

I hereby certify that the within instrument was filed and recorded

Witness my hand and official seal the day and year aforesaid

File No. _____
on _____
at _____
Book _____ Page _____

County Recorder _____
By: _____
Deputy Recorder

BOOK 179 PAGE 212

CERTIFICATION OF MINING LOCATION
LODE CLAIM ON PUBLIC DOMAIN

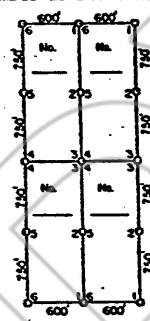
NOTICE IS HEREBY GIVEN that the BIGWON # 800 lode mining claim has been located by SOVEREIGN EXPLORATIONS, INC., whose address is Sovereign Explorations, 1755 E. Plumb Ln, #162, Reno, Nev. 89502. The general course of this claim is E-W. This claim is 1500 feet in length along the course of the claim, being 25 feet from the point of discovery in a WEST direction to the WEST end line of this claim, and 1425 feet in a EAST direction to the EAST end line of the claim. This claim is 600 feet in width, being 300 feet in width on each side of the center line of the claim.

This claim is located all or in part in the following quarter section(s), township(s) and range(s):

| | | | | | | | | |
|-----------|------------|---------|----------|---|------------|---|------------|-------------|
| <u>NE</u> | <u>1/4</u> | Section | <u>7</u> | T | <u>23N</u> | R | <u>52E</u> | M.D.B. & M. |
| | <u>1/4</u> | Section | | T | <u>23N</u> | R | <u>52E</u> | M.D.B. & M. |
| | <u>1/4</u> | Section | | T | <u>23N</u> | R | <u>52E</u> | M.D.B. & M. |
| | <u>1/4</u> | Section | | T | <u>23N</u> | R | <u>52E</u> | M.D.B. & M. |

In UNKNOWN Mining District, EUREKA County, Nevada. The location monument of this claim is situated with reference to some natural object or permanent monument as follows: 1550 FT WEST AND 3370 FT NORTH OF THE SE CORNER OF S7, T23N, R52E

The corners of this claim are marked by 4" by 4" x 5' wood posts, 3/2 diameter x 5' plastic pipe, or 4' trees with metal tags inscribed with the appropriate corner number as shown on the following sketch and accompanying claim map



Scale 1" = 1000'

RECORDED AT THE REQUEST OF
BOOK 179 PAGE 213
Sovereign Explorations
88 JUN 23 P1 06

OFFICIAL RECORDS
EUREKA COUNTY, NEVADA
M.M. REBALEATI, RECORDER

The location work consisted of making a claim map as provided in NRS 517.040. CLAIM WAS PERFECTED BY JUNE 8, 1988

FEE \$ 6.25

Witnessed and certified by me this 16 day of APRIL, 1988

119291

Located by: GLADY GOICOECHEA
My appointment expires Oct 28 1990

Located by: SOVEREIGN EXPLORATIONS, INC

By: Hall H. Starns (AGENT FOR SOVEREIGN EX)

STATE OF NEVADA)
)ss.
COUNTY OF)

I hereby certify that the within instrument was filed and recorded

Witness my hand and official seal the day and year aforesaid
County Recorder _____
By: _____ Deputy Recorder

File No. _____
on _____
at _____
Book _____ Page _____

BOOK 179 PAGE 213

119282

CERTIFICATION OF MINING LOCATION
LODE CLAIM OF PUBLIC DOMAIN

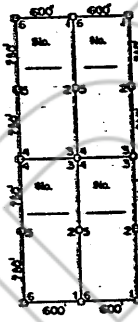
NOTICE IS HEREBY GIVEN that the BIGWUN # 801 lode mining claim has been located by SOVEREIGN EXPLORATIONS, INC., whose address is Sovereign Explorations, 1755 E. Plunge Ln. #162, Reno, Nev. 89502. The general course of this claim is E-W. This claim is 1500 feet in length along the course of the claim, being 25 feet from the point of discovery in a EAST direction to the EAST end line of this claim, and 1475 feet in a WEST direction to the WEST end line of the claim. This claim is 600 feet in width, being 300 feet in width on each side of the center line of the claim.

This claim is located all or in part in the following quarter section(s), township(s) and range(s):

| | | | | | | | | |
|-----------|--------------|---------|----------|---|------------|---|------------|-------------|
| <u>NE</u> | <u>1/4</u> , | Section | <u>7</u> | T | <u>23N</u> | R | <u>52E</u> | M.D.B. & M. |
| <u>SE</u> | <u>1/4</u> , | Section | <u>7</u> | T | <u>23N</u> | R | <u>52E</u> | M.D.B. & M. |
| <u>JW</u> | <u>1/4</u> , | Section | <u>7</u> | T | <u>23N</u> | R | <u>52E</u> | M.D.B. & M. |
| <u>NE</u> | <u>1/4</u> , | Section | <u>7</u> | T | <u>23N</u> | R | <u>52E</u> | M.D.B. & M. |

IN UNKNOWN Mining District, EUREKA County, Nevada. The location monument of this claim is situated with reference to some natural object or permanent monument as follows: 1600 FT WEST AND 2790 FT NORTH OF THE SE CORNER OF S7, T23N, R52E

The corners of this claim are marked by 4" by 4" x 5' wood posts, 3/4" diameter x 5' plastic pipe, or 4" trees with metal tags inscribed with the appropriate corner number as shown on the following sketch and accompanying claim map



Scale 1"=100'

RECORDED AT THE REQUEST OF
BOOK 179 PAGE 214
Sovereign Explorations
'88 JUN 23 P1:06

OFFICIAL RECORDS
EUREKA COUNTY, NEVADA
M.N. REBALCARI, RECORDER

The location work consisted of making a claim map as provided in NRS 517.040. CLAIM WAS PERFECTED BY JUNE 8, 1988. Fee \$ 6.25

dated and posted on the ground this 16 day of APRIL, 1988 119282

Witness my hand and official seal the day and year aforesaid
County Recorder
BY: Shirley J. Shuman (AGENT FOR SOVEREIGN EX)
My appointment expires Oct. 25, 1991.
STATE OF NEVADA
COUNTY OF

I hereby certify that the within instrument was filed and recorded

File No. _____
on _____
at _____
Book _____ Page _____

BOOK 179 PAGE 214

119283

CERTIFICATION OF MINING LOCATION
LODE CLAIM ON PUBLIC DOMAIN

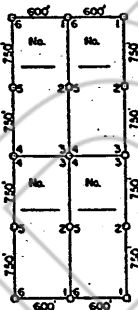
NOTICE IS HEREBY GIVEN that the BIGWON # 802 lode mining claim has been located by SOVEREIGN EXPLORATIONS, INC., whose address is Sovereign Explorations, 1755 E. Plumb Ln. #102, Reno, Nev. 89502. The general course of this claim is E-W. This claim is 1500 feet in length along the course of the claim, being 25 feet from the point of discovery in a WEST direction to the WEST end line of this claim, and 1475 feet in a EAST direction to the EAST end line of the claim. This claim is 600 feet in width, being 300 feet in width on each side of the center line of the claim.

This claim is located all or in part in the following quarter section(s), township(s) and range(s):

| |
|---|
| <u>SE</u> 1/4, Section <u>7</u> , T <u>23N</u> .. R <u>52E</u> .. M.D.B. & M. |
| <u>NE</u> 1/4, Section <u>7</u> , T <u>23N</u> .. R <u>52E</u> .. M.D.B. & M. |
| 1/4, Section .. T <u>23N</u> .. R <u>52E</u> .. M.D.B. & M. |
| 1/4, Section .. T <u>23N</u> .. R <u>52E</u> .. M.D.B. & M. |

IN UNKUWA Mining District, EUREKA County, Nevada. The location monument of this claim is situated with reference to some natural object or permanent monument as follows: 1550 FT WEST AND 2790 FT NORTH OF THE SE CORNER OF S7, T23N, R52E

The corners of this claim are marked by 4" by 4" x 5' wood posts, 3/4" diameter x 5' plastic pipe, or 4' trees with metal tags inscribed with the appropriate corner number as shown on the following sketch and accompanying claim map



RECORDED AT THE REQUEST OF
BOOK 179 PAGE 215
Sovereign Explorations
'88 JUN 23 P106

OFFICIAL RECORDS
EUREKA COUNTY, NEVADA
M.N. REGALEATI, RECORDER

The location work consisted of making a claim map as provided in NRS 517.040. CLAIM WAS PERFECTED BY JUNE 8, 1988

FILE NO. 119283
FEE \$ 6.25

As shown on this 16 day of APRIL, 1988

Witness: GLADY GOICOECHA Loc: SOVEREIGN EXPLORATIONS, INC
Notary Public State of Nevada By: Bill H. Stevens (AGENT FOR SOVEREIGN EX)
My commission expires Oct 28 1990

STATE OF NEVADA)
) ss.
COUNTY OF)

I hereby certify that the within instrument was filed and recorded

Witness my hand and official seal the day and year aforesaid

File No. _____
on _____
at _____
Book _____ Page _____

County Recorder _____
By: _____
Deputy Recorder

BOOK 179 PAGE 215

119284

CERTIFICATION OF MINING LOCATION
LODE CLAIM ON PUBLIC DOMAIN

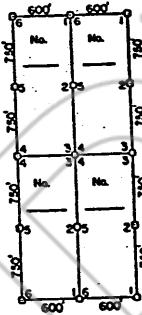
NOTICE IS HEREBY GIVEN that the BIGWON # 803 lode mining claim has been located by SOVEREIGN EXPLORATIONS, INC., whose address is Sovereign Explorations, 1755 E. Plum St. #102, Reno, Nev. 89502. The general course of this claim is E-W. This claim is 1500 feet in length along the course of the claim, being 25 feet from the point of discovery in a EAST direction to the EAST end line of this claim, and 1475 feet in a WEST direction to the WEST end line of the claim. This claim is 600 feet in width, being 300 feet in width on each side of the center line of the claim.

This claim is located all or in part in the following quarter section(s), township(s) and range(s):

| | | | | | | | | |
|-----------|------------|---------|----------|---|------------|---|------------|-------------|
| <u>SE</u> | <u>1/4</u> | Section | <u>7</u> | T | <u>23N</u> | R | <u>52E</u> | M.D.B. & M. |
| <u>SW</u> | <u>1/4</u> | Section | <u>7</u> | T | <u>23N</u> | R | <u>52E</u> | M.D.B. & M. |
| | <u>1/4</u> | Section | | T | <u>23N</u> | R | <u>52E</u> | M.D.B. & M. |
| | <u>1/4</u> | Section | | T | <u>23N</u> | R | <u>52E</u> | M.D.B. & M. |

IN UNKNOWN Mining District, EUREKA County, Nevada. The location monument of this claim is situated with reference to some natural object or permanent monument as follows: 1600 FT WEST AND 2170 FT NORTH OF THE SE CORNER OF S7, T23N, R52E

The corners of this claim are marked by 4" by 4" x 5' wood posts, 3/4" diameter x 5' plastic pipe, or 4' trees with metal tags inscribed with the appropriate corner number as shown on the following sketch and accompanying claim map



Scale 1"=1,000'

RECORDED AT THE REQUEST OF

BOOK 179 PAGE 216

Sovereign Explorations
88 JUN 23 P106

OFFICIAL RECORDS
EUREKA COUNTY, NEVADA
M.N. REBAL EATL. RECORDER
FILE NO. FEE \$ 25

The location work consisted of making a claim map as provided in NRS 517.040. CLAIM WAS PERFECTED BY JUNE 8, 1988

119284

Dated and posted on the ground this 16 day of APRIL, 1988

GLADYS GOICOECHEA
Notary Public, State of Nevada
Eureka County, Nevada
My commission expires Oct 28 1990

Locator:
SOVEREIGN EXPLORATIONS, INC

Will H. Shuman (AGENT FOR SOVEREIGN EX)

STATE OF NEVADA)
) ss.
COUNTY OF)

I hereby certify that the within instrument was filed and recorded

Witness my hand and official seal the day and year aforesaid

File No. _____
on _____
at _____
Book _____ Page _____

County Recorder _____
By: _____ Deputy Recorder

BOOK 179 PAGE 216

CERTIFICATION OF MINING LOCATION
LODE CLAIM ON PUBLIC DOMAIN

NOTICE IS HEREBY GIVEN that the BIGWON # 804 lode mining claim has been located by SOVEREIGN EXPLORATIONS INC., whose address is Sovereign Explorations 1755 E. Pinnacle #162 Reno, Nev. 89502. The general course of this claim is E-W. This claim is 1500 feet in length along the course of the claim, being 25 feet from the point of discovery in a WEST direction to the WEST end line of this claim, and 1475 feet in a EAST direction to the EAST end line of the claim. This claim is 600 feet in width, being 300 feet in width on each side of the center line of the claim.

This claim is located all or in part in the following quarter section(s), township(s) and range(s):

| | | | | | | | | |
|-----------|------------|---------|----------|---|------------|---|------------|-------------|
| <u>SE</u> | <u>1/4</u> | Section | <u>7</u> | T | <u>23N</u> | R | <u>S2E</u> | M.D.B. & M. |
| | <u>1/4</u> | Section | | T | <u>23N</u> | R | <u>S2E</u> | M.D.B. & M. |
| | <u>1/4</u> | Section | | T | <u>23N</u> | R | <u>S2E</u> | M.D.B. & M. |
| | <u>1/4</u> | Section | | T | <u>23N</u> | R | <u>S2E</u> | M.D.B. & M. |

IN UNKNOWN Mining District, EUREKA County, Nevada. The location monument of this claim is situated with reference to some natural object or permanent monument as follows: 1550 FT WEST AND 2190 FT NORTH OF THE SE CORNER OF S7, T23N, R52E

The corners of this claim are marked by 4" by 4" x 5' wood posts, 3/4" diameter x 5' plastic pipe, or 4' trees with metal tags inscribed with the appropriate corner number as shown on the following sketch and accompanying claim map



Scale 1"=100'

RECORDED AT THE REQUEST OF

BOOK 179 PAGE 217

Sovereign Explorations
'88 JUN 23 P106

OFFICIAL RECORDS
EUREKA COUNTY, NEVADA
M.N. REBALLATI, RECORDER
FEE \$ 6.25

119285

The location work consisted of making a claim map as provided in NRS 517.040. CLAIM WAS PERFECTED BY JUNE 8, 1988

located and posted on the ground this 16 day of APRIL, 1988

By: GLADY GOICOCHEA Recorder
Sovereign Explorations, Inc.
By: Holl H. Stevens (AGENT FOR SOVEREIGN EX)

STATE OF NEVADA)
COUNTY OF)

I hereby certify that the within instrument was filed and recorded

Witness my hand and official seal the day and year aforesaid

File No. _____
on _____
at _____
Book _____ Page _____

County Recorder _____
By: _____ Deputy Recorder

BOOK 179 PAGE 217

119286

CERTIFICATION OF MINING LOCATION
LODE CLAIM ON PUBLIC DOMAIN

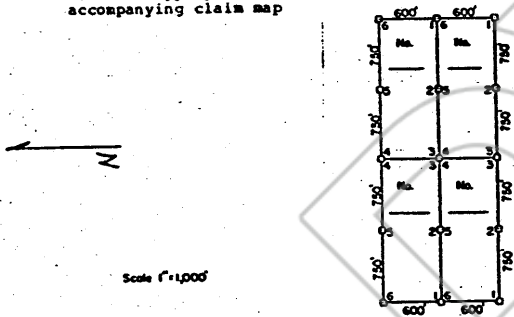
NOTICE IS HEREBY GIVEN that the BIGWUN # 805 lode mining claim has been located by SOVEREIGN EXPLORATIONS, INC. whose address is Sovereign Explorations, 1755 E. Plumb Ln. #162, Reno, Nev. 89502. The general course of this claim is E-W. This claim is 1500 feet in length along the course of the claim, being 25 feet from the point of discovery in a EAST direction to the EAST end line of this claim, and 1475 feet in a WEST direction to the WEST end line of the claim. This claim is 600 feet in width, being 300 feet in width on each side of the center line of the claim.

This claim is located all or in part in the following quarter section(s), township(s) and range(s):

| | |
|----|---|
| SE | 1/4, Section <u>7</u> , T <u>23N</u> .. R <u>52E</u> .. M.D.B. & M. |
| SW | 1/4, Section <u>7</u> , T <u>23N</u> .. R <u>52E</u> .. M.D.B. & M. |
| | 1/4, Section _____, T <u>23N</u> .. R <u>52E</u> .. M.D.B. & M. |
| | 1/4, Section _____, T <u>23N</u> .. R <u>52E</u> .. M.D.B. & M. |

IN UNKNOWN Mining District, EUREKA County, Nevada. The location monument of this claim is situated with reference to some natural object or permanent monument as follows: 1600 FT WEST AND 1540 FT NORTH OF THE SE CORNER OF S7, T23N, R52E

The corners of this claim are marked by 4" by 4" x 5' wood posts, 3/4 diameter x 5' plastic pipe, or 4' trees with metal tags inscribed with the appropriate corner number as shown on the following sketch and accompanying claim map



RECORDED AT THE REQUEST OF
BOOK 179 PAGE 218
Sovereign Explorations
'88 JUN 23 P1-06

OFFICIAL RECORDS
EUREKA COUNTY, NEVADA
M.N. REBALEATI, RECORDER
FILE NO. FEE \$6.25

The location work consisted of making a claim map as provided in NRS 517.040. CLAIM WAS PERFECTED BY JUNE 8, 1988

119286

Dated and posted on the ground this 16 day of APRIL, 1988

Witnessed by: GADY GOICORCHEA Location: SEVEREIGN EXPLORATIONS, INC.
Notary Public, State of Nevada
Notary Commission Expires Oct. 20, 1988

STATE OF NEVADA)
) ss.
COUNTY OF _____)

I hereby certify that the within instrument was filed and recorded

Witness my hand and official seal the day and year aforesaid

File No. _____
on _____
at _____
Book _____ Page _____

County Recorder _____
By: _____ Deputy recorder

BOOK 179 PAGE 218

**CERTIFICATE LOCATING LOCATION
LODE CLAIM OR PUBLIC DOMAIN**

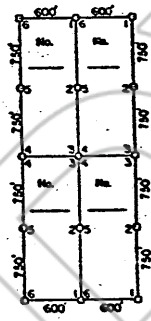
NOTICE IS HEREBY GIVEN that the BIGWON # 806 lode mining claim has been located by SOVEREIGN EXPLORATIONS INC., whose address is Sovereign Explorations, 1755 E. Plumb Ln. #162 Reno, Nev. 89502. The general course of this claim is E-W. This claim is 1500 feet in length along the course of the claim, being 25 feet from the point of discovery in a WEST direction to the WEST end line of this claim, and 1475 feet in a EAST direction to the EAST end line of the claim. This claim is 600 feet in width, being 300 feet in width on each side of the center line of the claim.

This claim is located all or in part in the following quarter section(s), township(s) and range(s):

| | | | | | | | | |
|-----------|------------|---------|----------|---|------------|---|------------|-------------|
| <u>SE</u> | <u>1/4</u> | Section | <u>7</u> | T | <u>23N</u> | R | <u>S2E</u> | M.D.B. & N. |
| | <u>1/4</u> | Section | | T | <u>23N</u> | R | <u>S2E</u> | M.D.B. & N. |
| | <u>1/4</u> | Section | | T | <u>23N</u> | R | <u>S2E</u> | M.D.B. & N. |
| | <u>1/4</u> | Section | | T | <u>23N</u> | R | <u>S2E</u> | M.D.B. & N. |

IN UNKNOWN Mining District, EUREKA County, Nevada. The location monument of this claim is situated with reference to some natural object or permanent monument as follows: 1550 FT WEST AND 1590 FT NORTH OF THE SE CORNER OF S7, T23N, R52E

The corners of this claim are marked by 4" x 5" wood posts, 3/4" diameter x 5" plastic pipe, or 4" trees with metal tags inscribed with the appropriate corner number as shown on the following sketch and accompanying claim map



RECORDED AT THE REQUEST OF
BOOK 179 PAGE 219
Sovereign Explorations
88 JUN 23 P 106

OFFICIAL RECORDS
EUREKA COUNTY, NEVADA
M.M. REBALEATI, RECORDER
FILE NO. _____
FEE \$ 25

The location work consisted of making a claim map as provided in NRS 517.040. CLAIM WAS PERFECTED BY JUNE 8, 1988 **119287**

This 16 day of APRIL, 1988

GLADY GONCOECHEA
Notary Public, State of Nevada
My Commission Expires DEC 28 1990

Locator: SOVEREIGN EXPLORATIONS INC
BY: Hill H. Stevens (AGENT FOR SOVEREIGN EX)

STATE OF NEVADA)
COUNTY OF) ss.

I hereby certify that the within instrument was filed and recorded

Witness my hand and official seal the day and year aforesaid

File No. _____
on _____
at _____
Book _____ Page _____

County Recorder _____
By: _____ Deputy Recorder

BOOK 179 PAGE 219

CERTIFICATION OF MINING LOCATION
LODE CLAIM ON PUBLIC DOMAIN

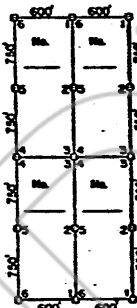
NOTICE IS HEREBY GIVEN that the RIGWUN# 807 lode mining claim has been located by SOVEREIGN EXPLORATIONS INC, whose address is Sovereign Explorations, 1755 E. Plumb Ln. #162, Reno, Nev. 89502. The general course of this claim is E-W. This claim is 1500 feet in length along the course of the claim, being 25 feet from the point of discovery in a EAST direction to the EAST end line of this claim, and 1475 feet in a WEST direction to the WEST end line of the claim. This claim is 600 feet in width, being 300 feet in width on each side of the center line of the claim.

This claim is located all or in part in the following quarter section(s), township(s) and range(s):

| | | | | | |
|-----------|------------|------------------|---------------|---------------|-------------|
| <u>SE</u> | <u>1/4</u> | Section <u>7</u> | T. <u>23N</u> | R. <u>52E</u> | M.D.B. & M. |
| <u>SW</u> | <u>1/4</u> | Section <u>7</u> | T. <u>23N</u> | R. <u>52E</u> | M.D.B. & M. |
| | <u>1/4</u> | Section _____ | T. <u>23N</u> | R. <u>52E</u> | M.D.B. & M. |
| | <u>1/4</u> | Section _____ | T. <u>23N</u> | R. <u>52E</u> | M.D.B. & M. |

IN UNKNOWN Mining District, EUREKA County, Nevada. The location monument of this claim is situated with reference to some natural object or permanent monument as follows: 1600 FT WEST AND 490 FT NORTH OF THE SE CORNER OF S7, T23N, R52E

The corners of this claim are marked by 4" by 4" x 5' wood posts, 3" diameter x 5' plastic pipe, or 4" trees with metal tags inscribed with the appropriate corner number as shown on the following sketch and accompanying claim map



Scale 1"=500'

RECORDED AT THE REQUEST OF
BOOK 179 PAGE 220
Sovereign Explorations
78 JUN 23 P106

OFFICIAL RECORDS
EUREKA COUNTY, NEVADA
M.N. REPALEATI, RECORDER
FILE NO. FEE \$ 6.25

The location work consisted of making a claim map as provided in NRS 517.040. CLAIM WAS PERFECTED BY JUNE 8, 1988

119288

WITNESSES: GLADY GONCOCH and FRANK...
Locater: SOVEREIGN EXPLORATIONS, INC
By: Hill H. Shuman (AGENT FOR SOVEREIGN EX)
This claim is located on the ground this 16 day of APRIL, 1988

STATE OF NEVADA)
COUNTY OF)

I hereby certify that the within instrument was filed and recorded

Witness my hand and official seal the day and year aforesaid

File No. _____
on _____
at _____
Book _____ Page _____

County Recorder _____
By: _____
Deputy Recorder

BOOK 179 PAGE 220

119289

CERTIFICATION OF MINING LOCATION
LODE CLAIM ON PUBLIC DOMAIN

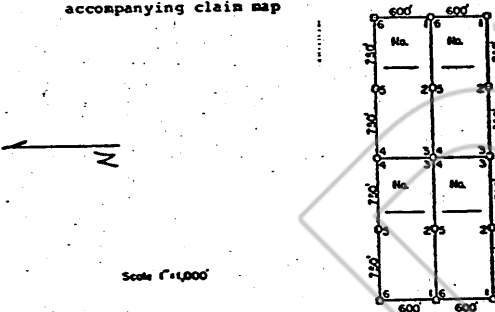
NOTICE IS HEREBY GIVEN that the BIGWON # 808 lode mining claim has been located by SOVEREIGN EXPLORATIONS INC., whose address is Sovereign Explorations 1755 E. Plunkin Ln. #122 Reno, Nev. 89502 the general course of this claim is E-W. This claim is 1500 feet in length along the course of the claim, being 25 feet from the point of discovery in a WEST direction to the WEST end line of this claim, and 1425 feet in a EAST direction to the EAST end line of the claim. This claim is 600 feet in width, being 300 feet in width on each side of the center line of the claim.

This claim is located all or in part in the following quarter section(s), township(s) and range(s):

| | | | | | |
|-----------|------------|------------------|---------------|---------------|-------------|
| <u>SE</u> | <u>1/4</u> | Section <u>7</u> | T. <u>23N</u> | R. <u>52E</u> | M.D.B. & M. |
| | <u>1/4</u> | Section _____ | T. <u>23N</u> | R. <u>52E</u> | M.D.B. & M. |
| | <u>1/4</u> | Section _____ | T. <u>23N</u> | R. <u>52E</u> | M.D.B. & M. |
| | <u>1/4</u> | Section _____ | T. <u>23N</u> | R. <u>52E</u> | M.D.B. & M. |

IN UNKNOWN Mining District, EUREKA County, Nevada. The location monument of this claim is situated with reference to some natural object or permanent monument as follows: 1550 FT WEST AND 940 FT NORTH OF THE SE CORNER OF S7, T23N, R52E

The corners of this claim are marked by 4" by 4" x 5' wood posts, 3/2 diameter x 5' plastic pipe, or 4' trees with metal tags inscribed with the appropriate corner number as shown on the following sketch and accompanying claim map



RECORDED AT THE REQUEST OF

BOOK 179 PAGE 221

Sovereign Explorations
'88 JUN 23 P106

OFFICIAL RECORDS
EUREKA COUNTY, NEVADA
M.N. REBALEATI, RECORDER
FILE NO. FEE \$ 25

119289

The location work consisted of making a claim map as provided in NRS 517.040. CLAIM WAS PERFECTED BY JUNE 8, 1988

THIS CLAIM WAS PERFECTED BY THIS 16 DAY OF APRIL, 1988

LOCATOR: GLADY GARCOCHEA
BY: [Signature]
DATE: APR 28 1988

LOCATOR: SOVEREIGN EXPLORATIONS, INC.
BY: [Signature] (AGENT FOR SOVEREIGN EX)

STATE OF NEVADA)
) Iss.
COUNTY OF)

I hereby certify that the within instrument was filed and recorded

Witness my hand and official seal the day and year aforesaid

File No. _____
on _____
at _____
Book _____ Page _____

County Recorder _____
By: _____ Deputy Recorder

BOOK 179 PAGE 221

119290

CERTIFICATION OF MINING LOCATION
LODE CLAIM OR PUBLIC DOMAIN


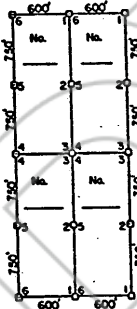
NOTICE IS HEREBY GIVEN that the BIGWUN # 809 lode mining claim has been located by SOVEREIGN EXPLORATIONS, INC., whose address is SOVEREIGN EXPLORATIONS, 1755 E. PLUMB LA. #162, TENO, NEV. 89302. The general course of this claim is E-W. This claim is 1500 feet in length along the course of the claim, being 25 feet from the point of discovery in a EAST direction to the EAST end line of this claim, and 1475 feet in a WEST direction to the WEST end line of the claim. This claim is 600 feet in width, being 300 feet in width on each side of the center line of the claim.

This claim is located all or in part in the following quarter section(s), township(s) and range(s):

| | | | | | | | | | | |
|----|------|---------|----|---|-----|----|---|-----|----|-------------|
| SE | 1/4, | Section | 7, | T | 23N | .. | R | 52E | .. | M.D.B. & M. |
| SW | 1/4, | Section | 7, | T | 23N | .. | R | 52E | .. | M.D.B. & M. |
| | 1/4, | Section | | T | 23N | .. | R | 52E | .. | M.D.B. & M. |
| | 1/4, | Section | | T | 23N | .. | R | 52E | .. | M.D.B. & M. |

IN UNKNOWN Mining District, EUREKA County, Nevada. The location monument of this claim is situated with reference to some natural object or permanent monument as follows: 1600 FT WEST AND 300 FT NORTH OF THE SE CORNER OF S7, T23N, R52E

The corners of this claim are marked by 4" by 4" x 5' wood posts, 3/4" diameter x 5' plastic pipe, or 4" trees with metal tags inscribed with the appropriate corner number as shown on the following sketch and accompanying claim map



Scale 1"=1000'

RECORDED AT THE REQUEST OF

BOOK 179 PAGE 222
Sovereign Explorations
88 JUN 23 P 106

OFFICIAL RECORDS
EUREKA COUNTY, NEVADA
M.N. RECALCUL. RECORDER
FILE NO. FEE \$ 6.25

The location work consisted of making a claim map as provided in MS 517-040. CLAIM WAS PERFECTED BY JUNE 8, 1988

119290

Dated and posted on the ground this 16 day of APRIL, 1988

By: GLADY GOJCOE (Signature)
 SOVEREIGN EXPLORATIONS, INC.
 State of Nevada
 My Commission Expires OCT 29 1990
Phill Williams (AGOT FOR SOVEREIGN EX)

STATE OF NEVADA }
COUNTY OF } ss.

I hereby certify that the within instrument was filed and recorded

Witness my hand and official seal the day and year aforesaid

File No. _____
on _____
at _____
Book _____ Page _____

County Recorder _____
By: _____ Deputy Recorder

BOOK 179 PAGE 222

119291

CERTIFICATION OF MINING LOCATION
LODE CLAIM ON PUBLIC DOMAIN

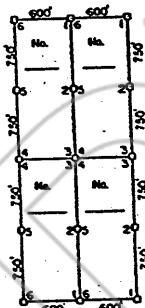
NOTICE IS HEREBY GIVEN THAT THE BIGWON # 810 lode mining claim has been located by SOVEREIGN EXPLORATIONS, INC., whose address is Sovereign Explorations, 1725 E. Plumb Ln. #162, Reno, Nev. 89502. The general course of this claim is E-W. This claim is 1500 feet in length along the course of the claim, being 25 feet from the point of discovery in a WEST direction to the WEST end line of this claim, and 1425 feet in a EAST direction to the EAST end line of the claim. This claim is 600 feet in width, being 300 feet in width on each side of the center line of the claim.

This claim is located all or in part in the following quarter section(s), township(s) and range(s):

| | |
|-----------|---|
| <u>SE</u> | <u>1/4</u> , Section <u>7</u> , T <u>23N</u> , R <u>S2E</u> , M.D.B. & M. |
| | <u>1/4</u> , Section _____, T <u>23N</u> , R <u>S2E</u> , M.D.B. & M. |
| | <u>1/4</u> , Section _____, T <u>23N</u> , R <u>S2E</u> , M.D.B. & M. |
| | <u>1/4</u> , Section _____, T <u>23N</u> , R <u>S2E</u> , M.D.B. & M. |

IN UNKNOWN Mining District, EUREKA County, Nevada. The location monument of this claim is situated with reference to some natural object or permanent monument as follows: 1550 FT WEST AND 340 FT NORTH OF THE SE CORNER OF S7, T23N, R52E

The corners of this claim are marked by 4" by 4" x 5' wood posts, 3/2 diameter x 5' plastic pipe, or 4' trees with metal tags inscribed with the appropriate corner number as shown on the following sketch and accompanying claim map



Scale 1"=1,000'

RECORDED AT THE REQUEST OF
BOOK 179 PAGE 223
Sovereign Explorations
88 JUN 23 P1-06

OFFICIAL RECORDS
EUREKA COUNTY, NEVADA
M.N. RECREATION RECORDER
FILE NO. FEE \$ 6.25

119291

The location work consisted of making a claim map as provided in NRS 517.040. CLAIM WAS PERFECTED BY JUNE 8, 1988.

Dated and posted on the ground this 16 day of APRIL, 1988

Witnessed and attested by me, County Recorder, at _____

GADY BOICECHEA Locust: SOVEREIGN EXPLORATIONS, INC.
County Recorder of Nevada By: _____

My appointment expires Oct 28 1990
STATE OF NEVADA)
COUNTY OF _____) ss.

I hereby certify that the within instrument was filed and recorded

Witness my hand and official seal the day and year aforesaid

File No. _____
on _____
at _____
Book _____ Page _____

County Recorder _____
By: _____ Deputy Recorder

BOOK 179 PAGE 223

CERTIFICATION OF MINING LOCATION
LODE CLAIM ON PUBLIC DOMAIN

NOTICE IS HEREBY GIVEN that the RIGWUN # 811 lode mining claim has been located by SOVEREIGN EXPLORATIONS, INC., whose address is Sovereign Explorations, 1755 E. Plum St. #102, Reno, Nev. 89502. The general course of this claim is E-W. This claim is 1500 feet in length along the course of the claim, being 25 feet from the point of discovery in a EAST direction to the EAST end line of this claim, and 1475 feet in a WEST direction to the WEST end line of the claim. This claim is 600 feet in width, being 300 feet in width on each side of the center line of the claim.

This claim is located all or in part in the following quarter section(s), township(s) and range(s):

| | | | | | |
|-----------|------------|-------------------|---------------|---------------|-------------|
| <u>NE</u> | <u>1/4</u> | Section <u>18</u> | T. <u>23N</u> | R. <u>52E</u> | M.D.B. & M. |
| <u>NW</u> | <u>1/4</u> | Section <u>18</u> | T. <u>23N</u> | R. <u>52E</u> | M.D.B. & M. |
| | <u>1/4</u> | Section _____ | T. <u>23N</u> | R. <u>52E</u> | M.D.B. & M. |
| | <u>1/4</u> | Section _____ | T. <u>23N</u> | R. <u>52E</u> | M.D.B. & M. |

IN UNKNOWN Mining District, EUREKA County, Nevada. The location monument of this claim is situated with reference to some natural object or permanent monument as follows: 1600 FT WEST AND 210 FT SOUTH OF THE SE CORNER OF S7, T23N, R52E

The corners of this claim are marked by 4" by 4" x 5' wood posts, 3/4" diameter x 5' plastic pipe, or 4' trees with metal tags inscribed with the appropriate corner number as shown on the following sketch and accompanying claim map



RECORDED AT THE REQUEST OF

BOOK 179 PAGE 224

Sovereign Explorations
'88 JUN 23 P106

OFFICIAL RECORDS
EUREKA COUNTY, NEVADA
M.N. REBALEATI, RECORDER
FILE NO. _____ FEE \$ 6.25

119292

The location work consisted of making a claim map as provided in NRS 517.040. CLAIM WAS PERFECTED BY JUNE 8, 1988

and posted on the monument this 16 day of APRIL, 1988

Witness: GLAD GOICOECHA
Notary Public State of Nevada
Eureka County Nevada
My commission expires Oct 28 1991

Locator: SOVEREIGN EXPLORATIONS, INC

By: Will H. Shinn (AGENT FOR SOVEREIGN EX)

STATE OF NEVADA)
) ss.
COUNTY OF _____)

I hereby certify that the within instrument was filed and recorded

Witness my hand and official seal the day and year aforesaid

File No. _____
on _____
at _____
Book _____ Page _____

County Recorder _____
By: _____ deputy recorder

119293

CERTIFICATION OF MINING LOCATION
LODE CLAIM ON PUBLIC DOMAIN

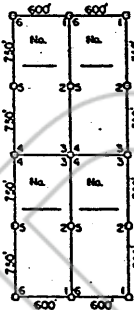
NOTICE IS HEREBY GIVEN that the BIGWON # 812 lode mining claim has been located by SOVEREIGN EXPLORATIONS INC., whose address is Sovereign Explorations, 1735 E. Plum Ln. #162, Reno, Nev. 89502. The general course of this claim is E-W. This claim is 1500 feet in length along the course of the claim, being 25 feet from the point of discovery in a WEST direction to the WEST end line of this claim, and 1475 feet in a EAST direction to the EAST end line of the claim. This claim is 600 feet in width, being 300 feet in width on each side of the center line of the claim.

This claim is located all or in part in the following quarter section(s), township(s) and range(s):

| | | | | | | | | |
|-----------|------------|---------|-----------|---|------------|---|------------|-------------|
| <u>NE</u> | <u>1/4</u> | Section | <u>18</u> | T | <u>23N</u> | R | <u>S2E</u> | M.D.B. & M. |
| | <u>1/4</u> | Section | | T | <u>23N</u> | R | <u>S2E</u> | M.D.B. & M. |
| | <u>1/4</u> | Section | | T | <u>23N</u> | R | <u>S2E</u> | M.D.B. & M. |
| | <u>1/4</u> | Section | | T | <u>23N</u> | R | <u>S2E</u> | M.D.B. & M. |

IN UNKNOWN Mining District, EUREKA County, Nevada. The location monument of this claim is situated with reference to some natural object or permanent monument as follows: 1550 FT WEST AND 210 FT SOUTH OF THE SE CORNER OF S7, T23N, R52E

The corners of this claim are marked by 4" by 4" x 5' wood posts, 3/4" diameter x 5' plastic pipe, or 4" trees with metal tags inscribed with the appropriate corner number as shown on the following sketch and accompanying claim map



Scale 1"=1000'

RECORDED AT THE REQUEST OF

BOOK 179 PAGE 225

Sovereign Explorations
'88 JUN 23 P1:06

OFFICIAL RECORDS
EUREKA COUNTY, NEVADA
M.N. REBALLET. RECORDER

FILE NO. FEE \$ 6.25

119293

The location work consisted of making a claim map as provided in NRS 517.040. CLAIM WAS PERFECTED BY JUNE 8, 1988

I, GLADY GOICOETHE, of the County of UNKNOWN and State of NEVADA, do hereby certify that I am the locator of the above described claim and that the same was located on this 16 day of APRIL, 1988.

Witness my hand and official seal the day and year aforesaid.

By: SOVEREIGN EXPLORATIONS, INC.
Hall H. Stewart (AGENT FOR SOVEREIGN EX)

STATE OF NEVADA)
COUNTY OF)

I hereby certify that the within instrument was filed and recorded

Witness my hand and official seal the day and year aforesaid

File No. _____
on _____
at _____
Book _____ Page _____

County Recorder _____
By: _____
Deputy Recorder _____

BOOK 179 PAGE 225

CERTIFICATION OF MINING LOCATION
LODE CLAIM ON PUBLIC DOMAIN


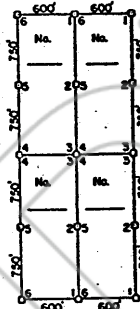
NOTICE IS HEREBY GIVEN that the RIGWUN # 813 lode mining claim has been located by SOVEREIGN EXPLORATIONS, INC., whose address is Sovereign Explorations, 1753 E. Plumb Ln. #162, Reno, Nev. 89502. The general course of this claim is E-W. This claim is 1500 feet in length along the course of the claim, being 25 feet from the point of discovery in a EAST direction to the EAST end line of this claim, and 1475 feet in a WEST direction to the WEST end line of the claim. This claim is 600 feet in width, being 300 feet in width on each side of the center line of the claim.

This claim is located all or in part in the following quarter section(s), township(s) and range(s):

| | | | | | |
|-----------|------------|-------------------|--------------|--------------|-------------|
| <u>NE</u> | <u>1/4</u> | Section <u>18</u> | T <u>23N</u> | R <u>52E</u> | M.D.B. & M. |
| <u>NW</u> | <u>1/4</u> | Section <u>18</u> | T <u>23N</u> | R <u>52E</u> | M.D.B. & M. |
| | <u>1/4</u> | Section | T <u>23N</u> | R <u>52E</u> | M.D.B. & M. |
| | <u>1/4</u> | Section | T <u>23N</u> | R <u>52E</u> | M.D.B. & M. |

IN UNKNOWN Mining District, EUREKA County, Nevada. The location monument of this claim is situated with reference to some natural object or permanent monument as follows: 1600 FT WEST AND 610 FT SOUTH OF THE SE CORNER OF S7, T23N, R52E

The corners of this claim are marked by 4" by 4" x 5' wood posts, 3/4" diameter x 5' plastic pipe, or 4' trees with metal tags inscribed with the appropriate corner number as shown on the following sketch and accompanying claim map



Scale 1"=100'

RECORDED AT THE REQUEST OF
BOOK 179 PAGE 226
Sovereign Explorations
88 JUN 23 P 1 06

OFFICIAL RECORDS
EUREKA COUNTY, NEVADA
M.N. REALEATI, RECORDER. 25
FILE NO. REC # 119294

The location work consisted of making a claim map as provided in MINING LOCATION MONUMENTS BY JUNE 8, 1988

Witnessed and attested to by me, CLARY SCIOECHER on this 16 day of APRIL, 1988

Notary Public, State of Nevada
Eureka County Nevada

Locator: SOVEREIGN EXPLORATIONS, INC
By: Hill H. Stevens (AGENT FOR SOVEREIGN EX)

STATE OF NEVADA)
) ss.
COUNTY OF)

I hereby certify that the within instrument was filed and recorded

Witness my hand and official seal the day and year aforesaid

File No. _____
on _____
at _____
Book _____ Page _____

County Recorder _____
By: _____
deputy recorder

119295

CERTIFICATION OF MINING LOCATION
LODE CLAIM ON PUBLIC DOMAIN

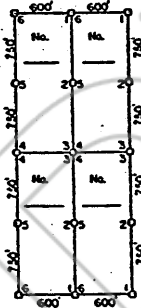
NOTICE IS HEREBY GIVEN that the BIGWON # 814 lode mining claim has been located by SOVEREIGN EXPLORATIONS, INC., whose address is Sovereign Explorations, 1755 E. Plumb Ln. #162, Reno, Nev. 89502. The general course of this claim is E-W. This claim is 1500 feet in length along the course of the claim, being 25' feet from the point of discovery in a WEST direction to the WEST end line of this claim, and 1475 feet in a EAST direction to the EAST end line of the claim. This claim is 600 feet in width, being 300 feet in width on each side of the center line of the claim.

This claim is located all or in part in the following quarter section(s), township(s) and range(s):

| | | | | | |
|-----------|------------|-------------------|--------------|--------------|-------------|
| <u>NE</u> | <u>1/4</u> | Section <u>18</u> | T <u>23N</u> | R <u>52E</u> | H.D.B. & M. |
| | <u>1/4</u> | Section <u>18</u> | T <u>23N</u> | R <u>52E</u> | H.D.B. & M. |
| | <u>1/4</u> | Section <u>18</u> | T <u>23N</u> | R <u>52E</u> | H.D.B. & M. |
| | <u>1/4</u> | Section <u>18</u> | T <u>23N</u> | R <u>52E</u> | H.D.B. & M. |

IN UNKNOWN Mining District, EUREKA County, Nevada. The location monument of this claim is situated with reference to some natural object or permanent monument as follows: 1550 FT WEST AND 810 FT SOUTH OF THE SE CORNER OF S7, T23N, R52E

The corners of this claim are marked by 4" by 4" x 5' wood posts, 3/4" diameter x 5' plastic pipe, or 4' trees with metal tags inscribed with the appropriate corner number as shown on the following sketch and accompanying claim map



Scale 1"=1000'

RECORDED AT THE REQUEST OF

BOOK 179 PAGE 227
Sovereign Explorations
'88 JUN 23 P1:06

OFFICIAL RECORDS
EUREKA COUNTY, NEVADA
M.N. REBALEATI, RECORDER

The location work consisted of making a claim map as provided in NRS 517.040. CLAIM WAS PERFECTED BY JUNE 8, 1988 FEE'S 6.25

Dated and posted on the ground this 16 day of APRIL, 1988 **119295**

Locater:

GLADYS COECKER
Notary Public in and for Nevada
My appointment expires Oct 28 1990
STATE OF NEVADA
) ss.
COUNTY OF)

SOVEREIGN EXPLORATIONS, INC
Hell H. Stevens (AGENT FOR SOVEREIGN EX)

I hereby certify that the within instrument was filed and recorded

Witness my hand and official seal the day and year aforesaid

File No. _____
on _____
at _____
Book _____ Page _____

County Recorder _____
By: _____
Deputy Recorder

BOOK 179 PAGE 227

CERTIFICATION OF MINING LOCATION
LODE CLAIM ON PUBLIC DOMAIN


NOTICE IS HEREBY GIVEN that the RIGWUN # 815 lode mining claim has been located by SOVEREIGN EXPLORATIONS, INC., whose address is Sovereign Explorations, 1725 E. Plumb Ln. #162, Reno, Nev. 89502. The general course of this claim is E-W. This claim is 1500 feet in length along the course of the claim, being 25 feet from the point of discovery in a EAST direction to the EAST end line of this claim, and 1475 feet in a WEST direction to the WEST end line of the claim. This claim is 600 feet in width, being 300 feet in width on each side of the center line of the claim.

This claim is located all or in part in the following quarter section(s), township(s) and range(s):

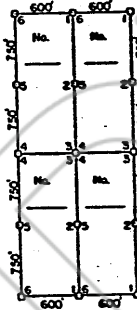
| | | | | | |
|-----------|--------------|---------------------|------------------|------------------|-------------|
| <u>NE</u> | <u>1/4</u> , | Section <u>18</u> , | T. <u>23N</u> .. | R. <u>52E</u> .. | M.D.B. & M. |
| <u>NW</u> | <u>1/4</u> , | Section <u>18</u> , | T. <u>23N</u> .. | R. <u>52E</u> .. | M.D.B. & M. |
| | <u>1/4</u> , | Section <u>18</u> , | T. <u>23N</u> .. | R. <u>52E</u> .. | M.D.B. & M. |
| | <u>1/4</u> , | Section <u>18</u> , | T. <u>23N</u> .. | R. <u>52E</u> .. | M.D.B. & M. |

IN UNKNOWN Mining District, EUREKA County, Nevada. The location monument of this claim is situated with reference to some natural object or permanent monument as follows: 1600 FT WEST AND 1410 FT SOUTH OF THE SE CORNER OF S7, T23N, R52E

The corners of this claim are marked by 4" x 4" x 5' wood posts, 3/4" diameter x 5' plastic pipe, or 4' trees with metal tags inscribed with the appropriate corner number as shown on the following sketch and accompanying claim map



Scale 1"=1000'



RECORDED AT THE REQUEST OF

BOOK 179 PAGE 228

Sovereign Explorations
'88 JUN 23 P1 06

OFFICIAL RECORDS
EUREKA COUNTY, NEVADA
M.W. REBALEATI, RECORDER
FILE NO. FEE \$ 6.25

119296

The location work consisted of making a claim map as provided in NRS 517.040. CLAIM WAS PERFECTED BY JUNE 8, 1988

Dated and posted on the ground this 16 day of APRIL, 1988

Witnesses:
LADY GOICOECHEA
Eureka County, Nevada
STATE OF NEVADA)
COUNTY OF) ss.

Locator:
SOVEREIGN EXPLORATIONS, INC

By: Phil Williams (AGENT FOR SOVEREIGN EX)

I hereby certify that the within instrument was filed and recorded

Witness my hand and official seal the day and year aforesaid

File No. _____
on _____
at _____
Book _____ Page _____

County Recorder _____
By: _____ deputy recorder

BOOK 179 PAGE 228

119297

CERTIFICATION OF MINING LOCATION
LODE CLAIM ON PUBLIC DOMAIN

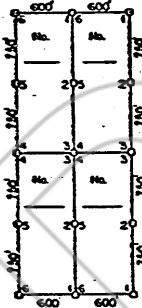
NOTICE IS HEREBY GIVEN that the BIGWASH # 816 lode mining claim has been located by SOVEREIGN EXPLORATIONS, INC., whose address is SOVEREIGN EXPLORATIONS 1755 E. PLUM, IN. #162, RENO, NEV. 89502. The general course of this claim is E-W. This claim is 1500 feet in length along the course of the claim, being 25 feet from the point of discovery in a WEST direction to the WEST end line of this claim, and 1475 feet in a EAST direction to the EAST end line of the claim. This claim is 600 feet in width, being 300 feet in width on each side of the center line of the claim.

This claim is located all or in part in the following quarter section(s), township(s) and range(s):

| | | | | | |
|-----------|------------|-------------------|--------------|--------------|-------------|
| <u>NE</u> | <u>1/4</u> | Section <u>18</u> | T <u>23N</u> | R <u>52E</u> | M.D.B. & H. |
| | <u>1/4</u> | Section <u>19</u> | T <u>23N</u> | R <u>52E</u> | M.D.B. & H. |
| | <u>1/4</u> | Section <u>20</u> | T <u>23N</u> | R <u>52E</u> | M.D.B. & H. |
| | <u>1/4</u> | Section <u>21</u> | T <u>23N</u> | R <u>52E</u> | M.D.B. & H. |

IN UNKNOWN Mining District, EUREKA County, Nevada. The location monument of this claim is situated with reference to some natural object or permanent monument as follows: 1550 FT WEST AND 1410 FT SOUTH OF THE SE CORNER OF S7, T23N, R52E

The corners of this claim are marked by 4" by 4" x 5' wood posts, 3/2 diameter x 5' plastic pipe, or 4' trees with metal tags inscribed with the appropriate corner number as shown on the following sketch and accompanying claim map



RECORDED AT THE REQUEST OF

BOOK 179 PAGE 229

Sovereign Explorations
'88 JUN 23 P1'06

OFFICIAL RECORDS
EUREKA COUNTY, NEVADA
M.N. REBALEATI, RECORDER

FILE NO. FEE \$6.26

The location work consisted of making a claim map as provided in NRS 517.040. CLAIM WAS PERFECTED BY JUNE 8, 1988

119297

Dated and posted on the ground this 16 day of APRIL, 1988

Witness: GLADY GOICOFF, HEA Locater: SOVEREIGN EXPLORATIONS, INC
By: Paul H. Stevens (AGENT FOR SOVEREIGN EX)

STATE OF NEVADA)
) ss.
COUNTY OF)

I hereby certify that the within instrument was filed and recorded

Witness my hand and official seal the day and year aforesaid.

File No. _____
on _____
at _____
Book _____ Page _____

County Recorder _____
By: _____
Deputy Recorder

BOOK 179 PAGE 229

CERTIFICATION OF MINING LOCATION
LODE CLAIM ON PUBLIC DOMAIN

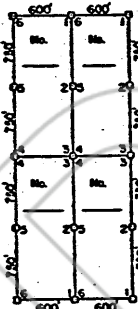
NOTICE IS HEREBY GIVEN that the BIGWUN # 817 lode mining claim has been located by SOVEREIGN EXPLORATIONS, INC., whose address is Sovereign Explorations, 1755 E. Plumb Ln. #162, Reno, Nev. 89502. The general course of this claim is E-W. This claim is 1500 feet in length along the course of the claim, being 25 feet from the point of discovery in a EAST direction to the EAST end line of this claim, and 1475 feet in a WEST direction to the WEST end line of the claim. This claim is 600 feet in width, being 300 feet in width on each side of the center line of the claim.

This claim is located all or in part in the following quarter section(s), township(s) and range(s):

| | | | | | | | | |
|-----------|------------|---------|-----------|---|------------|---|------------|-------------|
| <u>NE</u> | <u>1/4</u> | Section | <u>18</u> | T | <u>23N</u> | R | <u>52E</u> | M.D.B. & M. |
| <u>NW</u> | <u>1/4</u> | Section | <u>18</u> | T | <u>23N</u> | R | <u>52E</u> | M.D.B. & M. |
| | <u>1/4</u> | Section | | T | <u>23N</u> | R | <u>52E</u> | M.D.B. & M. |
| | <u>1/4</u> | Section | | T | <u>23N</u> | R | <u>52E</u> | M.D.B. & M. |

IN UNKNOWN Mining District, EUREKA County, Nevada. The location monument of this claim is situated with reference to some natural object or permanent monument as follows: 1600 FT WEST AND 2010 FT SOUTH OF THE SE CORNER OF S7, T23N, R52E

The corners of this claim are marked by 4" by 4" x 5' wood posts, 3/4 diameter x 5' plastic pipe, or 4" trees with metal tags inscribed with the appropriate corner number as shown on the following sketch and accompanying claim map



Scale 1"=1000'

RECORDED AT THE REQUEST OF
 BOOK 179 PAGE 230

Sovereign Explorations
 '88 JUN 23 P107

OFFICIAL RECORDS
 EUREKA COUNTY, NEVADA
 M.N. REBALEATI, RECORDER
 FILE NO. FEE \$ 6.25

119298

The location work consisted of making a claim map as provided in NRS 517.040. CLAIM WAS PERFECTED BY JUNE 8, 1988

located and posted on the ground this 16 day of APRIL, 1988

Witnessed by: GLADY GOICORCHEA Locator:
SOVEREIGN EXPLORATIONS, INC
 Eureka, Nevada By: Will H. Storms (AGENT FOR SOVEREIGN EX)
 My Comm. Expires Oct 29 1990

STATE OF NEVADA)
) ss.
 COUNTY OF)

I hereby certify that the within instrument was filed and recorded

Witness my hand and official seal the day and year aforesaid

File No. _____
 on _____
 at _____
 Book _____ Page _____

County Recorder _____
 By: _____
 Deputy Recorder

BOOK 179 PAGE 230

113299

CERTIFICATION OF MINING LOCATION
LODE CLAIM ON PUBLIC DOMAIN

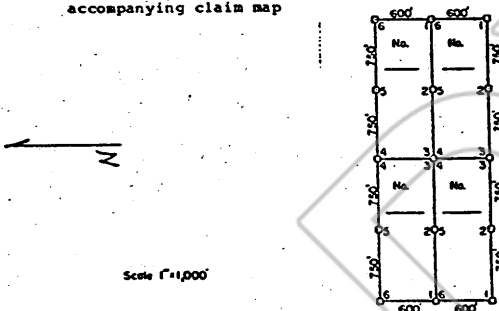
NOTICE IS HEREBY GIVEN that the BIG LUN # 818 lode mining claim has been located by SOVEREIGN EXPLORATIONS, INC. whose address is SOVEREIGN EXPLORATIONS, 1755 E. PLUMB LN. #162, RENO, NEV. 89502. The general course of this claim is E-W. This claim is 1500 feet in length along the course of the claim, being 25 feet from the point of discovery in a WEST direction to the WEST end line of this claim, and 1475 feet in a EAST direction to the EAST end line of the claim. This claim is 600 feet in width, being 300 feet in width on each side of the center line of the claim.

This claim is located all or in part in the following quarter section(s), township(s) and range(s):

| | | | | | |
|-----------|------------|-------------------|--------------|--------------|-------------|
| <u>NE</u> | <u>1/4</u> | Section <u>18</u> | T <u>23N</u> | R <u>S2E</u> | M.D.B. & M. |
| | <u>1/4</u> | Section _____ | T <u>23N</u> | R <u>S2E</u> | M.D.B. & M. |
| | <u>1/4</u> | Section _____ | T <u>23N</u> | R <u>S2E</u> | M.D.B. & M. |
| | <u>1/4</u> | Section _____ | T <u>23N</u> | R <u>S2E</u> | M.D.B. & M. |

IN UNKNOWN Mining District, EUREKA County, Nevada. The location monument of this claim is situated with reference to some natural object or permanent monument as follows: 1550 FT WEST AND 2010 FT SOUTH OF THE SE CORNER OF S7, T23N, R52E

The corners of this claim are marked by 4" x 4" x 5' wood posts, 3/4" diameter x 5' plastic pipe, or 4' trees with metal tags inscribed with the appropriate corner number as shown on the following sketch and accompanying claim map



RECORDED AT THE REQUEST OF
BOOK 179 PAGE 231
Sovereign Explorations
'88 JUN 23 P1-07

OFFICIAL RECORDS
EUREKA COUNTY, NEVADA
M.N. REBALEATI, RECORDER
FILE NO. _____ FEE \$ 6.25

The location work consisted of making a claim map as provided in NRS 517.040. CLAIM WAS PERFECTED BY JUNE 8, 1988

119299

Monument and posted on the ground this 16 day of APRIL, 1988

Gladys Gonzalez
 Notary Public
 Eureka, Nevada
 My Commission Expires Oct 28 1990

Locator:
SOVEREIGN EXPLORATIONS, INC.
 By: Hill H. Stevens (AGENT FOR SOVEREIGN EX.)

STATE OF NEVADA)
) ss.
COUNTY OF)

I hereby certify that the within instrument was filed and recorded

Witness my hand and official seal the day and year aforesaid

File No. _____
on _____
at _____
Book _____ Page _____

County Recorder _____
By: _____
Deputy Recorder

BOOK 179 PAGE 231

CERTIFICATION OF MINING LOCATION
LODE CLAIM ON PUBLIC DOMAIN

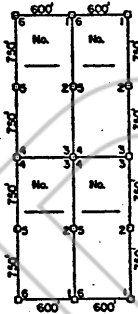
NOTICE IS HEREBY GIVEN that the BIGWON # 834 lode mining claim has been located by SOVEREIGN EXPLORATIONS, INC., whose address is SOVEREIGN EXPLORATIONS 1755 E. BURNS BLVD. RENO, NEV. 89502. The general course of this claim is E-W. This claim is 1500 feet in length along the course of the claim, being 25' feet from the point of discovery in a WEST direction to the WEST end line of this claim, and 1475' feet in a EAST direction to the EAST end line of the claim. This claim is 600 feet in width, being 300 feet in width on each side of the center line of the claim.

This claim is located all or in part in the following quarter section(s), township(s) and range(s):

| | | | | | |
|-----------|------------|-------------------|---------------|---------------|-----------------------------------|
| <u>NE</u> | <u>1/4</u> | Section <u>18</u> | T. <u>23N</u> | R. <u>52E</u> | M.D.B. & M. (<u>UNSUBDUYER</u>) |
| <u>NW</u> | <u>1/4</u> | Section <u>17</u> | T. <u>23N</u> | R. <u>52E</u> | M.D.B. & M. |
| | <u>1/4</u> | Section _____ | T. <u>23N</u> | R. <u>52E</u> | M.D.B. & M. |
| | <u>1/4</u> | Section _____ | T. <u>23N</u> | R. <u>52E</u> | M.D.B. & M. |

IN UNKNOWN Mining District, EUREKA County, Nevada. The location monument of this claim is situated with reference to some natural object or permanent monument as follows: 50 FT WEST AND 2010 FT SOUTH OF THE SE CORNER OF 57, T23N, R52E

The corners of this claim are marked by 4" by 4" x 5' wood posts, 3/4" diameter x 5' plastic pipe, or 4' trees with metal tags inscribed with the appropriate corner number as shown on the following sketch and accompanying claim map



Scale 1"=1000'

RECORDED AT THE REQUEST OF
BOOK 179 PAGE 232

Sovereign Exploration
'88 JUN 23 P107

OFFICIAL RECORDS
EUREKA COUNTY, NEVADA
M.N. REBALEATI, RECORDER
FILE NO. _____
FEE \$ 6.25

The location work consisted of making a claim map as provided in NRS 517.040. CLAIM WAS PERFECTED BY JUNE 8, 1988

119300

Dated and perfected on this 19 day of APRIL, 1988

Witnesses:
GLADY GOICOECHEA
MOLLY BUCK
County, Nevada
1990

Locator:
SOVEREIGN EXPLORATIONS, INC
BY: Hall H. Stewart (AGENT FOR SOVEREIGN EX)

STATE OF NEVADA)
COUNTY OF) ss.

I hereby certify that the within instrument was filed and recorded

Witness my hand and official seal the day and year aforesaid

File No. _____
on _____
at _____
Book _____ Page _____

County Recorder _____
By: _____
Deputy Recorder

BOOK 179 PAGE 232

119301

CERTIFICATION OF MINING LOCATION
LODE CLAIM ON PUBLIC DOMAIN

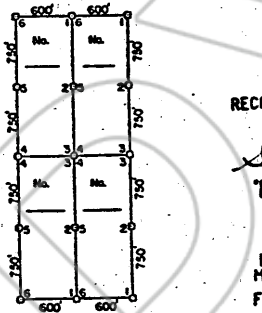
NOTICE IS HEREBY GIVEN that the BIGWICH # 835 lode mining claim has been located by SOVEREIGN EXPLORATIONS INC., whose address is Sovereign Explorations, 1755 E. Plum Ln. #167, Reno, Nev. 89502. The general course of this claim is E-W. This claim is 1500 feet in length along the course of the claim, being 25 feet from the point of discovery in a WEST direction to the WEST end line of this claim, and 1475 feet in a EAST direction to the EAST end line of the claim. This claim is 600 feet in width, being 300 feet in width on each side of the center line of the claim.

This claim is located all or in part in the following quarter section(s), township(s) and range(s):

| | | | | | |
|-----------|------------|-------------------|--------------|--------------|------------------------|
| <u>NE</u> | <u>1/4</u> | Section <u>18</u> | T <u>23N</u> | R <u>52E</u> | M.D.B. & M. |
| <u>NW</u> | <u>1/4</u> | Section <u>17</u> | T <u>23N</u> | R <u>52E</u> | M.D.B. & M. (MUSKOGEE) |
| | <u>1/4</u> | Section | T <u>23N</u> | R <u>52E</u> | M.D.B. & M. |
| | <u>1/4</u> | Section | T <u>23N</u> | R <u>52E</u> | M.D.B. & M. |

IN UPRONN Mining District, EUREKA County, Nevada. The location monument of this claim is situated with reference to some natural object or permanent monument as follows: 50 FT WEST AND 1410 FT SOUTH OF THE SE CORNER OF S7, T23N, R52E

The corners of this claim are marked by 4" by 4" x 5' wood posts, 3/2 diameter x 5' plastic pipe, or 4' trees with metal tags inscribed with the appropriate corner number as shown on the following sketch and accompanying claim map



Scale 1"=1000'

RECORDED AT THE REQUEST OF

BOOK 179 PAGE 233

Sovereign Explorations
88 JUN 23 P 107

OFFICIAL RECORDS
EUREKA COUNTY, NEVADA
M.N. REBALEATI, RECORDER
FILE NO. FEE \$ 6 25

The location work consisted of making a claim map as provided in NRS 517.040. CLAIM WAS PERFECTED BY JUNE 8, 1988.

119301

Map was posted on the ground on the 19 day of APRIL, 1988

GLADY GOICOECHA
Notary Public, State of Nevada

SOVEREIGN EXPLORATIONS, INC
Agent

Hall H. Stevens (AGENT FOR SOVEREIGN EX)

STATE OF NEVADA)
) ss.
COUNTY OF)

I hereby certify that the within instrument was filed and recorded

Witness my hand and official seal the day and year aforesaid

File No. _____
on _____
at _____
Book _____ Page _____

County Recorder _____
By: _____
Deputy Recorder _____

BOOK 179 PAGE 233

119302

CERTIFICATION OF MINING LOCATION
LODE CLAIM ON PUBLIC DOMAIN

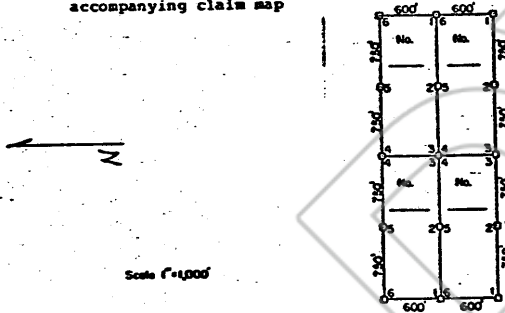
NOTICE IS HEREBY GIVEN that the BIGWON # 836 lode mining claim has been located by SOVEREIGN EXPLORATIONS INC. whose address is Sovereign Explorations, 1755 E. Plumb Ln #162, Reno, Nev. 89502. The general course of this claim is E-W. This claim is 1500 feet in length along the course of the claim, being 25 feet from the point of discovery in a WEST direction to the WEST end line of this claim, and 1425 feet in a EAST direction to the EAST end line of the claim. This claim is 600 feet in width, being 300 feet in width on each side of the center line of the claim.

This claim is located all or in part in the following quarter section(s), township(s) and range(s):

| | | | | | |
|-----------|------------|-------------------|--------------|--------------|--------------------------|
| <u>NE</u> | <u>1/4</u> | Section <u>18</u> | T <u>23N</u> | R <u>52E</u> | M.D.B. & M. |
| <u>NW</u> | <u>1/4</u> | Section <u>17</u> | T <u>23N</u> | R <u>52E</u> | M.D.B. & M. (UNREVEALED) |
| | <u>1/4</u> | Section | T <u>23N</u> | R <u>52E</u> | M.D.B. & M. |
| | <u>1/4</u> | Section | T <u>23N</u> | R <u>52E</u> | M.D.B. & M. |

IN UNKNOWN Mining District, EUREKA County, Nevada. The location monument of this claim is situated with reference to some natural object or permanent monument as follows: 50 FT WEST AND 810 FT SOUTH OF THE SE CORNER OF S7, T23N, R52E

The corners of this claim are marked by 4" by 4" x 5' wood posts, 3/2 diameter x 5' plastic pipe, or 4' trees with metal tags inscribed with the appropriate corner number as shown on the following sketch and accompanying claim map



RECORDED AT THE REQUEST OF
BOOK 179 PAGE 234
Sovereign Explorations
88 JUN 23 P137

OFFICIAL RECORDS
EUREKA COUNTY, NEVADA
M.M. REBALEATI, RECORDER
FILE NO. _____
FEE \$ 6.25
119302

The location work consisted of making a claim map as provided in NRS 517.040. CLAIM WAS PERFECTED BY JUNE 8, 1988

Dated and posted on the ground this 19 day of APRIL, 1988

_____ Stator:
CLAY GOICORNEA SOVEREIGN EXPLORATIONS, INC.

 My appointment expires Oct 28, 1990
Stell H. Stevens (AGENT FOR SOVEREIGN EX)

I hereby certify that the within instrument was filed and recorded

Witness my hand and official seal the day and year aforesaid

File No. _____
on _____
at _____
Book _____ Page _____

County Recorder _____
By: _____
deputy recorder

BOOK 179 PAGE 234

CERTIFICATION OF MINING LOCATION
LODE CLAIM ON PUBLIC DOMAIN


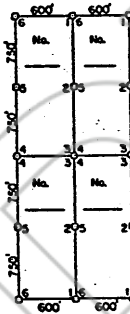
NOTICE IS HEREBY GIVEN that the BIG WOOD # 837 lode mining claim has been located by SOVEREIGN EXPLORATIONS INC. whose address is Sovereign Explorations 1755 E. Plumb Ln. #182 Reno, Nev. 89502. The general course of this claim is E-W. This claim is 1500 feet in length along the course of the claim, being 25 feet from the point of discovery in a WEST direction to the WEST end line of this claim, and 1425 feet in a EAST direction to the EAST end line of the claim. This claim is 600 feet in width, being 300 feet in width on each side of the center line of the claim.

This claim is located all or in part in the following quarter section(s), township(s) and range(s):

| | | | | | |
|-----------|------------|-------------------|---------------|---------------|------------------------|
| <u>NE</u> | <u>1/4</u> | Section <u>18</u> | T. <u>23N</u> | R. <u>52E</u> | M.D.B. & M. |
| <u>SE</u> | <u>1/4</u> | Section <u>7</u> | T. <u>23N</u> | R. <u>52E</u> | M.D.B. & M. |
| <u>NW</u> | <u>1/4</u> | Section <u>17</u> | T. <u>23N</u> | R. <u>52E</u> | M.D.B. & M. UNSURVEYED |
| | <u>1/4</u> | Section | T. <u>23N</u> | R. <u>52E</u> | M.D.B. & M. |

IN UNKNOWN Mining District, EUREKA County, Nevada. The location monument of this claim is situated with reference to some natural object or permanent monument as follows: 50 FT WEST AND 210 FT SOUTH OF THE SE CORNER OF S7, T23N, R52E

The corners of this claim are marked by 4" by 5" wood posts, 3/4 diameter x 5' plastic pipe, or 4' trees with metal tags inscribed with the appropriate corner number as shown on the following sketch and accompanying claim map



Scale 1"=100'

RECORDED AT THE REQUEST OF
BOOK 179 PAGE 235
Sovereign Explorations
88 JUN 23 P 07

OFFICIAL RECORDS
EUREKA COUNTY, NEVADA
M.N. REBALCATTI, RECORDER
FILE NO. FEE \$6.25

119303

The location work consisted of making a claim map as provided in NRS 517.040. CLAIM WAS PERFECTED BY JUNE 8, 1988

Discovered on the ground this 19 day of APRIL, 1988

Witnesses:
GLADY GOICOECHEA Locator:
Calvin Moon Sovereign Explorations, Inc.
My Commission Expires: 20 1994

Hell H. Stevens (AGENT FOR SOVEREIGN EX)

STATE OF NEVADA)
) ss.
COUNTY OF)

I hereby certify that the within instrument was filed and recorded

Witness my hand and official seal the day and year aforesaid

File No. _____
on _____
at _____
Book _____ Page _____

County Recorder _____
By: _____
Deputy Recorder

CERTIFICATION OF MINING LOCATION
LODE CLAIM ON PUBLIC DOMAIN

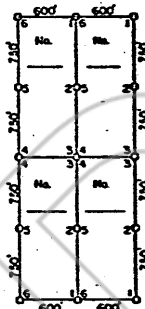
NOTICE IS HEREBY GIVEN that the BIGWON # 838 lode mining claim has been located by SOVEREIGN EXPLORATIONS, INC., whose address is Sovereign Explorations, 1725 E. Plumb Ln. #162, Reno, Nev. 89502. The general course of this claim is E-W. This claim is 1500 feet in length along the course of the claim, being 25 feet from the point of discovery in a WEST direction to the WEST end line of this claim, and 1475 feet in a EAST direction to the EAST end line of the claim. This claim is 600 feet in width, being 300 feet in width on each side of the center line of the claim.

This claim is located all or in part in the following quarter section(s), township(s) and range(s):

| | | | | | | | | |
|-----------|------------|---------|----------|---|------------|---|------------|-------------------------------|
| <u>SE</u> | <u>1/4</u> | Section | <u>7</u> | T | <u>23N</u> | R | <u>S2E</u> | M.D.B. & M. |
| <u>SW</u> | <u>1/4</u> | Section | <u>8</u> | T | <u>23N</u> | R | <u>S2E</u> | M.D.B. & M. <i>UNRECORDED</i> |
| | <u>1/4</u> | Section | | T | <u>23N</u> | R | <u>S2E</u> | M.D.B. & M. |
| | <u>1/4</u> | Section | | T | <u>23N</u> | R | <u>S2E</u> | M.D.B. & M. |

IN UNKNOWN Mining District, EUREKA County, Nevada. The location monument of this claim is situated with reference to some natural object or permanent monument as follows: 50 FT WEST AND 340 FT NORTH OF THE SE CORNER OF S7, T23N, R52E

The corners of this claim are marked by 4" x 4" x 5" wood posts, 3/2 diameter x 5' plastic pipe, or 4" trees with metal tags inscribed with the appropriate corner number as shown on the following sketch and accompanying claim map



RECORDED AT THE REQUEST OF

BOOK 179 PAGE 236
Sovereign Explorations
88 JUN 23 P 107

OFFICIAL RECORDS
EUREKA COUNTY, NEVADA
M.N. REBALLATI, RECORDER
FILE NO. FEE \$ 6.25

119304

The location work consisted of making a claim map as provided in NRS 517.040. CLAIM WAS PERFECTED BY JUNE 8, 1988

Dated and posted on the ground this 19 day of APRIL, 1988

Witness: BLADY GOICOFF HEA Lessor: SOVEREIGN EXPLORATIONS, INC.
By: Stell H. Stevens (AGENT FOR SOVEREIGN EX)

STATE OF NEVADA)
COUNTY OF) ss.

I hereby certify that the within instrument was filed and recorded

Witness my hand and official seal the day and year aforesaid

File No. _____
on _____
at _____
Book _____ Page _____

County Recorder _____
By: _____ Deputy Recorder

CERTIFICATION OF MINING LOCATION
LODE CLAIM ON PUBLIC DOMAIN

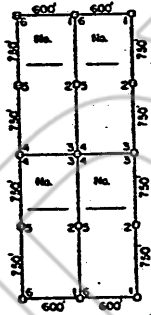
NOTICE IS HEREBY GIVEN that the BLKWN # 839 lode mining claim has been located by SOVEREIGN EXPLORATIONS INC. whose address is Sovereign Explorations, 1753 E. Plumb Ln. #162, Reno, Nev. 89502. The general course of this claim is E-W. This claim is 1500 feet in length along the course of the claim, being 25 feet from the point of discovery in a WEST direction to the WEST end line of this claim, and 1475 feet in a EAST direction to the EAST end line of the claim. This claim is 600 feet in width, being 300 feet in width on each side of the center line of the claim.

This claim is located all or in part in the following quarter section(s), township(s) and range(s):

| | | | | | | | | |
|----|------|---------|---|---|-----|---|-----|------------------------|
| SE | 1/4, | Section | 7 | T | 23N | R | 52E | M.D.B. & M. |
| SW | 1/4, | Section | 8 | T | 23N | R | 52E | M.D.B. & M. UNsurveyed |
| | 1/4, | Section | | T | 23N | R | 52E | M.D.B. & M. |
| | 1/4, | Section | | T | 23N | R | 52E | M.D.B. & M. |

IN UNKNOWN Mining District, EUREKA County, Nevada. The location monument of this claim is situated with reference to some natural object or permanent monument as follows: 50 FT WEST AND 990 FT NORTH OF THE SE CORNER OF S7, T23N, R52E

The corners of this claim are marked by 4" by 4" x 5' wood posts, 3/4" diameter x 5' plastic pipe, or 4' trees with metal tags inscribed with the appropriate corner number as shown on the following sketch and accompanying claim map



RECORDED AT THE REQUEST OF
BOOK 179 PAGE 237
Sovereign Explorations
88 JUN 23 PM '07

OFFICIAL RECORDS
EUREKA COUNTY, NEVADA
M.H. REBELEATI, RECORDER
FILE NO. FEE \$ 6.25

The location work consisted of making a claim map as provided in NRS 517.040. CLAIM WAS PERFECTED BY JUNE 8, 1988 119305

Monument placed on the ground this 19 day of APRIL, 1988

Witnessed by GLADY GOICOEPEA Location: SOVEREIGN EXPLORATIONS INC
Notary Public State of Nevada By: [Signature]

My Commission Expires Oct. 28, 1990 Bill H. Starns (AGENT FOR SOVEREIGN EX)

STATE OF NEVADA)
) ss.
COUNTY OF)

I hereby certify that the within instrument was filed and recorded

Witness my hand and official seal the day and year aforesaid

File No. _____
on _____
at _____
Book _____ Page _____

County Recorder _____
By: _____ Deputy Recorder

119306

CERTIFICATION OF MINING LOCATION
LOBE CLAIM ON PUBLIC DOMAIN

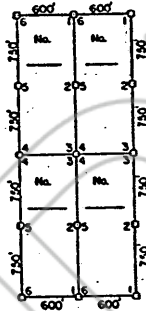
NOTICE IS HEREBY GIVEN THAT THE BIGWON # 840 lode mining claim has been located by SOVEREIGN EXPLORATIONS, INC., whose address is SOVEREIGN EXPLORATIONS, 1755 E. BURNING TREE, RENO, NEV. 89502. The general course of this claim is E-W. This claim is 1500 feet in length along the course of the claim, being 25 feet from the point of discovery in a WEST direction to the WEST end line of this claim, and 1475 feet in a EAST direction to the EAST end line of the claim. This claim is 600 feet in width, being 300 feet in width on each side of the center line of the claim.

This claim is located all or in part in the following quarter section(s), township(s) and range(s):

| | | | | | |
|-----------|------------|------------------|--------------|--------------|--------------------------------|
| <u>SE</u> | <u>1/4</u> | Section <u>7</u> | T <u>23N</u> | R <u>S2E</u> | M.D.B. & M. |
| <u>SW</u> | <u>1/4</u> | Section <u>8</u> | T <u>23N</u> | R <u>S2E</u> | M.D.B. & M. <u>UNDEVELOPED</u> |
| | <u>1/4</u> | Section | T <u>23N</u> | R <u>S2E</u> | M.D.B. & M. |
| | <u>1/4</u> | Section | T <u>23N</u> | R <u>S2E</u> | M.D.B. & M. |

IN UNKNOWN Mining District, EUREKA County, Nevada. The location monument of this claim is situated with reference to some natural object or permanent monument as follows: 50 FT WEST AND 1540 FT NORTH OF THE SE CORNER OF S7, T23N, R52E

The corners of this claim are marked by 4" by 4" x 5' wood posts, 3/4" diameter x 5' plastic pipe, or 4' trees with metal tags inscribed with the appropriate corner number as shown on the following sketch and accompanying claim map



RECORDED AT THE REQUEST OF
BOOK 179 PAGE 238
Sovereign Explorations
88 JUN 23 P1 07

OFFICIAL RECORDS
EUREKA COUNTY, NEVADA
M.N. REBAFFAIL RECORDER
FILE NO. FEE \$ 6.25

The location work consisted of making a claim map as provided in NRS 517.040. CLAIM WAS PERFECTED BY JUNE 8, 1988.

Monuments were posted on the ground this 19 day of APRIL, 1988 **119306**

Witness: GLADY BOICOCHE
County Recorder
EUREKA COUNTY, NEVADA
June 29 1990

Locator:
SOVEREIGN EXPLORATIONS, INC
By: Holl H. Stevens (AGENT FOR SOVEREIGN EX)

STATE OF NEVADA)
) ss.
COUNTY OF)

I hereby certify that the within instrument was filed and recorded

Witness my hand and official seal the day and year aforesaid

File No. _____
on _____
at _____
Book _____ Page _____

County Recorder _____
By: _____
Deputy Recorder

BOOK 179 PAGE 238

CERTIFICATION OF MINING LOCATION
LODE CLAIM ON PUBLIC DOMAIN

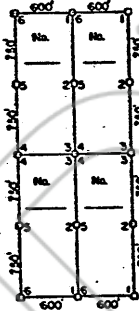
NOTICE IS HEREBY GIVEN that the BIG MOUNTAIN # 841 lode mining claim has been located by SOVEREIGN EXPLORATIONS, INC., whose address is Sovereign Explorations, 1755 E. Plumb Ln. #162, Reno, Nev. 89502. The general course of this claim is E-W. This claim is 1500 feet in length along the course of the claim, being 25 feet from the point of discovery in a WEST direction to the WEST end line of this claim, and 1475 feet in a EAST direction to the EAST end line of the claim. This claim is 600 feet in width, being 300 feet in width on each side of the center line of the claim.

This claim is located all or in part in the following quarter section(s), township(s) and range(s):

| | | | | | | | | | |
|-----------|------------|---------|-----------|---|------------|---|------------|-------------|--------------------|
| <u>SE</u> | <u>1/4</u> | Section | <u>7</u> | T | <u>23N</u> | R | <u>52E</u> | M.D.B. & M. | <u>UNSUBMITTED</u> |
| <u>SW</u> | <u>1/4</u> | Section | <u>8</u> | T | <u>23N</u> | R | <u>52E</u> | M.D.B. & M. | |
| | <u>1/4</u> | Section | <u>9</u> | T | <u>23N</u> | R | <u>52E</u> | M.D.B. & M. | |
| | <u>1/4</u> | Section | <u>10</u> | T | <u>23N</u> | R | <u>52E</u> | M.D.B. & M. | |

IN UNKNOWN Mining District, EUREKA County, Nevada. The location monument of this claim is situated with reference to some natural object or permanent monument as follows: 50 FT WEST AND 2190 FT NORTH OF THE SE CORNER OF S7, T23N, R52E

The corners of this claim are marked by 4" by 4" x 5' wood posts, 3/2" diameter x 5' plastic pipe, or 4' trees with metal tags inscribed with the appropriate corner number as shown on the following sketch and accompanying claim map



RECORDED AT THE REQUEST OF
BOOK 179 PAGE 239
Sovereign Explorations
88 JUN 23 P1 07

OFFICIAL RECORDS
EUREKA COUNTY, NEVADA
M.N. REBALLET. RECORDER
FILE NO. FEE \$ 6.25

The location work consisted of making a claim map as provided in NRS 517.040. CLAIM WAS PERFECTED BY JUNE 8, 1988

119307

this 19 day of APRIL, 1988

GLADY SOICOECHEA
Notary Public, State of Nevada
Eureka County Nevada
My Commission Expires On: 28-1990

Locator: SOVEREIGN EXPLORATIONS, INC
By: Hall H. Stewart (AGENT FOR SOVEREIGN EX)

STATE OF NEVADA)
COUNTY OF) ss.

I hereby certify that the within instrument was filed and recorded

Witness my hand and official seal the day and year aforesaid

File No. _____
on _____
at _____
Book _____ Page _____

County Recorder _____
By: _____ Deputy Recorder

BOOK 179 PAGE 239

119308

CERTIFICATION OF MINING LOCATION
LODE CLAIM ON PUBLIC DOMAIN

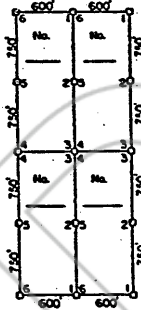
NOTICE IS HEREBY GIVEN that the BIGWON # 842 lode mining claim has been located by SOVEREIGN EXPLORATIONS INC., whose address is Sovereign Explorations 1735 E. Flamingo Ln #102, Reno, Nev. 89502. The general course of this claim is E-W. This claim is 1500 feet in length along the course of the claim, being 25 feet from the point of discovery in a WEST direction to the WEST end line of this claim, and 1425 feet in a EAST direction to the EAST end line of the claim. This claim is 600 feet in width, being 300 feet in width on each side of the center line of the claim.

This claim is located all or in part in the following quarter section(s), township(s) and range(s):

| |
|--|
| <u>SE</u> 1/4, Section <u>7</u> , T <u>23N</u> , R <u>52E</u> .. M.D.B. & M. <u>UNSUBVED</u> |
| <u>SW</u> 1/4, Section <u>8</u> , T <u>23N</u> , R <u>52E</u> .. M.D.B. & M. <u>UNSUBVED</u> |
| <u>NE</u> 1/4, Section <u>7</u> , T <u>23N</u> , R <u>52E</u> .. M.D.B. & M. <u>UNSUBVED</u> |
| <u>NW</u> 1/4, Section <u>8</u> , T <u>23N</u> , R <u>52E</u> .. M.D.B. & M. <u>UNSUBVED</u> |

IN UNKUDWN Mining District, EUREKA County, Nevada. The location monument of this claim is situated with reference to some natural object or permanent monument as follows: 50 FT WEST AND 2770 FT NORTH OF THE SE CORNER OF S7, T23N, R52E

The corners of this claim are marked by 4" x 5" wood posts, 3/4" diameter x 5" plastic pipe, or 4" trees with metal tags inscribed with the appropriate corner number as shown on the following sketch and accompanying claim map



Scale 1"=1000'

RECORDED AT THE REQUEST OF

BOOK 179 PAGE 248

Sovereign Explorations
'88 JUN 23 P107

OFFICIAL RECORDS
EUREKA COUNTY, NEVADA
M.N. REBALATI, RECORDER

119308

The location work consisted of making a claim map as provided in NRS 517.040. CLAIM WAS PERFECTED BY JUNE 8, 1988

dated and posted on the ground this 19 day of APRIL, 1988

[Signature]
Notary Public for the State of Nevada
My appointment expires Oct. 28 1991

Locator: SOVEREIGN EXPLORATIONS INC
BY: Holl H. Stewart (AGENT FOR SOVEREIGN EX)

COUNTY OF _____
I hereby certify that the within instrument was filed and recorded

Witness my hand and official seal the day and year aforesaid

File No. _____
on _____
at _____
Book _____ Page _____

County Recorder _____
By: _____ Deputy Recorder

BOOK 179 PAGE 240

119309

CERTIFICATION OF MINING LOCATION
LODE CLAIM ON PUBLIC DOMAIN

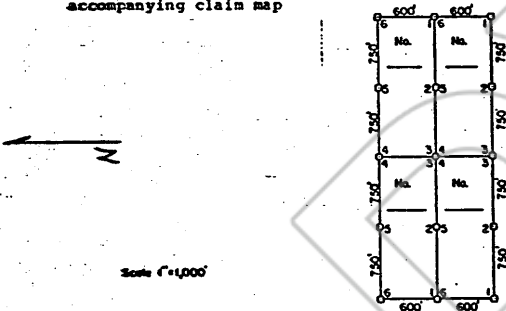
NOTICE IS HEREBY GIVEN that the BIGWON # 843 lode mining claim has been located by SOVEREIGN EXPLORATIONS INC., whose address is Sovereign Explorations, 1755 E. Plumb Ln. #162, Reno, Nev. 89502. The general course of this claim is E-W. This claim is 1500 feet in length along the course of the claim, being 25 feet from the point of discovery in a WEST direction to the WEST end line of this claim, and 1475 feet in a EAST direction to the EAST end line of the claim. This claim is 600 feet in width, being 300 feet in width on each side of the center line of the claim.

This claim is located all or in part in the following quarter section(s), township(s) and range(s):

| | | | | | | |
|-----------|--------------|--------------------|----------------|----------------|-------------|-------------------|
| <u>NE</u> | <u>1/4</u> , | Section <u>7</u> , | T <u>23N</u> , | R <u>52E</u> , | M.D.B. & M. | <u>UNSURVEYED</u> |
| <u>NW</u> | <u>1/4</u> , | Section <u>8</u> , | T <u>23N</u> , | R <u>52E</u> , | M.D.B. & M. | |
| <u>SE</u> | <u>1/4</u> , | Section <u>7</u> , | T <u>23N</u> , | R <u>52E</u> , | M.D.B. & M. | |

IN UNKNOWN Mining District, EUREKA County, Nevada. The location monument of this claim is situated with reference to some natural object or permanent monument as follows: 50 FT WEST AND 330 FT NORTH OF THE SE CORNER OF S7, T23N, R52E

The corners of this claim are marked by 4" by 4" x 5' wood posts, 3/4" diameter x 5' plastic pipe, or 4" trees with metal tags inscribed with the appropriate corner number as shown on the following sketch and accompanying claim map



RECORDED AT THE REQUEST OF
BOOK 179 PAGE 241
Sovereign Explorations
88 JUN 23 P1 07

OFFICIAL RECORDS
EUREKA COUNTY, NEVADA
M.N. REBALEATI, RECORDER

FILE NO. _____ FEE \$ 25
119309

The location work consisted of making a claim map as provided in SRS 517.040. CLAIM WAS PERFECTED BY JUNE 8, 1988 dated and posted on the ground this 19 day of APRIL, 1988

Notary Public - State of Nevada
GLADY GOIBORCHIA
My appointment expires Oct. 28, 1990
STATE OF NEVADA)
COUNTY OF)
188.

Recorder:
SOVEREIGN EXPLORATIONS INC
By: Neil H. Stevens (AGENT FOR SOVEREIGN EX)

I hereby certify that the within instrument was filed and recorded
File No. _____
on _____
at _____
Book _____ Page _____

Witness my hand and official seal the day and year aforesaid
County Recorder _____
By: _____ Deputy Recorder

BOOK 179 PAGE 241

119310

CERTIFICATION OF MINING LOCATION
LODE CLAIM ON PUBLIC DOMAIN

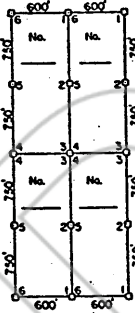
NOTICE IS HEREBY GIVEN that the BIG WASH # 844 lode mining claim has been located by SOVEREIGN EXPLORATIONS INC., whose address is Sovereign Explorations, 1755 E. Plumb Ln. #162, Reno, Nev. 89502. The general course of this claim is E-W. This claim is 1500 feet in length along the course of the claim, being 25 feet from the point of discovery in a WEST direction to the WEST end line of this claim, and 1425 feet in a EAST direction to the EAST end line of the claim. This claim is 600 feet in width, being 300 feet in width on each side of the center line of the claim.

This claim is located all or in part in the following quarter section(s), township(s) and range(s):

| | | | | | |
|-----------|------------|------------------|--------------|--------------|------------------------|
| <u>NE</u> | <u>1/4</u> | Section <u>7</u> | T <u>23N</u> | R <u>52E</u> | M.D.B. & M. |
| <u>NW</u> | <u>1/4</u> | Section <u>8</u> | T <u>23N</u> | R <u>52E</u> | M.D.B. & M. UNSURVEYED |
| | <u>1/4</u> | Section _____ | T <u>23N</u> | R <u>52E</u> | M.D.B. & M. |
| | <u>1/4</u> | Section _____ | T <u>23N</u> | R <u>52E</u> | M.D.B. & M. |

IN UNKNOWN Mining District, EUREKA County, Nevada. The location monument of this claim is situated with reference to some natural object or permanent monument as follows: 50 FT WEST AND 3490 FT NORTH OF THE SE CORNER OF S7, T23N, R52E

The corners of this claim are marked by 4" by 4" x 5' wood posts, 3/4" diameter x 5' plastic pipe, or 4" trees with metal tags inscribed with the appropriate corner number as shown on the following sketch and accompanying claim map



Scale 1"=1000'

RECORDED AT THE REQUEST OF

BOOK 179 PAGE 242

Sovereign Explorations
'88 JUN 23 P1:07

OFFICIAL RECORDS
EUREKA COUNTY, NEVADA
M.N. REGALATI, RECORDER

FILE NO. _____
FEE \$ 6.25
119310

The location work consisted of making a claim map as provided in NRS 517.040. CLAIM WAS PERFECTED BY JUNE 8, 1988

THIS CLAIM WAS PERFECTED ON THIS 19 day of APRIL, 1988

Witnesses: GLADY GOICOECHEA

Notary Public, State of Nevada

Eureka County, Nevada

My Commission Expires Oct 28, 1990

Locator:

SOVEREIGN EXPLORATIONS INC

By: *Holl H. Stevens* (AGENT FOR SOVEREIGN EX)

STATE OF NEVADA)
) ss.
COUNTY OF _____)

I hereby certify that the within instrument was filed and recorded

Witness my hand and official seal the day and year aforesaid

File No. _____
on _____
at _____
Book _____ Page _____

County Recorder _____
By: _____ Deputy Recorder

BOOK 179 PAGE 242

CERTIFICATION OF MINING LOCATION
LODE CLAIM ON PUBLIC DOMAIN

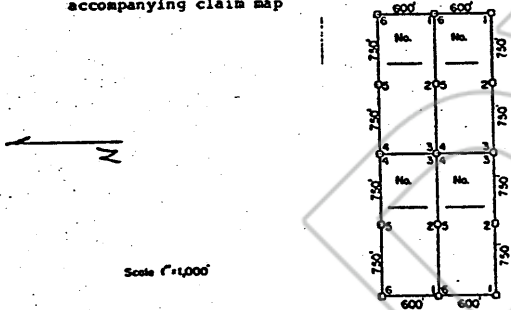
NOTICE IS HEREBY GIVEN that the BIGWON # 845 lode mining claim has been located by SOVEREIGN EXPLORATIONS INC., whose address is Sovereign Explorations 1755 E. Plumb Ln. #167, Reno, Nev. 89502. The general course of this claim is E-W. This claim is 1500 feet in length along the course of the claim, being 25 feet from the point of discovery in a WEST direction to the WEST end line of this claim, and 1425 feet in a EAST direction to the EAST end line of the claim. This claim is 600 feet in width, being 300 feet in width on each side of the center line of the claim.

This claim is located all or in part in the following quarter section(s), township(s) and range(s):

| | | | | | | | | | |
|-----------|------------|---------|----------|---|------------|---|------------|-------------|-------------------|
| <u>NE</u> | <u>1/4</u> | Section | <u>7</u> | T | <u>23N</u> | R | <u>52E</u> | M.D.B. & M. | <u>UNSURVEYED</u> |
| <u>NW</u> | <u>1/4</u> | Section | <u>8</u> | T | <u>23N</u> | R | <u>52E</u> | M.D.B. & M. | |
| | <u>1/4</u> | Section | | T | <u>23N</u> | R | <u>52E</u> | M.D.B. & M. | |
| | <u>1/4</u> | Section | | T | <u>23N</u> | R | <u>52E</u> | M.D.B. & M. | |

IN UNKNOWN Mining District, EUREKA County, Nevada. The location monument of this claim is situated with reference to some natural object or permanent monument as follows: 50 FT WEST AND 450 FT NORTH OF THE SE CORNER OF 57, T23N, R52E

The corners of this claim are marked by 4" by 4" x 5" wood posts, 3/2" diameter x 5" plastic pipe, or 4" trees with metal tags inscribed with the appropriate corner number as shown on the following sketch and accompanying claim map



Scale 1"=1000'

RECORDED AT THE REQUEST OF
BOOK 179 PAGE 243
Sovereign Explorations
88 JUN 23 P1 07

OFFICIAL RECORDS
EUREKA COUNTY NEVADA
M.N. REBALLET. RECORDER
FILE NO. 119311
FEE \$ 6.25

The location work consisted of making a claim map as provided in NRS 517.040. CLAIM WAS PERFECTED BY JUNE 8, 1988

Dated and posted on the ground this 19 day of APRIL, 1988 **119311**

By: GLADY GOICOECHEA
Notary Public for Nevada
Eureka County Nevada
My Comm. Expires Oct. 28 1990

Locator:
By: SOVEREIGN EXPLORATIONS, INC
Hill H. Stewart (AGENT FOR SOVEREIGN EX)

STATE OF NEVADA)
COUNTY OF) ss.

I hereby certify that the within instrument was filed and recorded

Witness my hand and official seal the day and year aforesaid

File No. _____
on _____
at _____
Book _____ Page _____

County Recorder _____
By: _____ Deputy Recorder

BOOK 179 PAGE 243

CERTIFICATION OF MINING LOCATION
LODE CLAIM ON PUBLIC DOMAIN

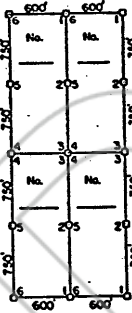
NOTICE IS HEREBY GIVEN that the BIGWON # 846 lode mining claim has been located by SOVEREIGN EXPLORATIONS INC., whose address is Sovereign Explorations, 1755 E. Plumb Ln #162, Reno, Nev. 89502. The general course of this claim is E-W. This claim is 1500 feet in length along the course of the claim, being 25 feet from the point of discovery in a WEST direction to the WEST end line of this claim, and 1425 feet in a EAST direction to the EAST end line of the claim. This claim is 600 feet in width, being 300 feet in width on each side of the center line of the claim.

This claim is located all or in part in the following quarter section(s), township(s) and range(s):

| |
|---|
| <u>NE</u> 1/4, Section <u>7</u> , T <u>23N</u> , R <u>52E</u> , M.D.B. & H. <u>UNSURVEYED</u> |
| <u>NW</u> 1/4, Section <u>8</u> , T <u>23N</u> , R <u>52E</u> , M.D.B. & H. <u>UNSURVEYED</u> |
| <u>SE</u> 1/4, Section <u>6</u> , T <u>23N</u> , R <u>52E</u> , M.D.B. & H. <u>UNSURVEYED</u> |
| <u>SW</u> 1/4, Section <u>5</u> , T <u>23N</u> , R <u>52E</u> , M.D.B. & H. <u>UNSURVEYED</u> |

IN UNKNOWN Mining District, EUREKA County, Nevada. The location monument of this claim is situated with reference to some natural object or permanent monument as follows: 50 FT WEST AND 510 FT NORTN OF THE SE CORNER OF 57, T23N, R52E

The corners of this claim are marked by 4" by 4" x 5' wood posts, 3/2 diameter x 5' plastic pipe, or 4' trees with metal tags inscribed with the appropriate corner number as shown on the following sketch and accompanying claim map



Scale 1"=1000'

RECORDED AT THE REQUEST OF

BOOK 179 PAGE 244

Sovereign Explorations
'88 JUN 23 P107

OFFICIAL RECORDS
EUREKA COUNTY, NEVADA
M. N. BEALEATI, RECORDER

The location work consisted of making a claim map as provided in NRS 517.040. CLAIM WAS PERFECTED BY JUNE 8, 1988. FEE \$ 6.25

Dated and posted on the ground this 19 day of APRIL, 1988. **119312**

Witness: LADY BORCOECHA
Eureka County Clerk
1990

Locator: SOVEREIGN EXPLORATIONS INC
By: Hall H. Stevens (AGENT FOR SOVEREIGN EX)

STATE OF NEVADA)
) ss.
COUNTY OF EUREKA)

I hereby certify that the within instrument was filed and recorded

Witness my hand and official seal the day and year aforesaid

File No. _____
on _____
at _____
Book _____ Page _____

County Recorder _____
By: _____
Deputy Recorder

BOOK 179 PAGE 244

CERTIFICATION OF MINING LOCATION
LOBE CLAIM ON PUBLIC DOMAIN

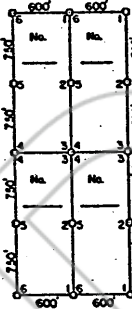
NOTICE IS HEREBY GIVEN that the BIGWON # 847 lode mining claim has been located by SOVEREIGN EXPLORATIONS, INC., whose address is Sovereign Explorations, 1705 E. Plumb Ln. #102, Reno, Nev. 89502. The general course of this claim is E-W. This claim is 1500 feet in length along the course of the claim, being 25 feet from the point of discovery in a WEST direction to the WEST end line of this claim, and 1475 feet in a EAST direction to the EAST end line of the claim. This claim is 600 feet in width, being 300 feet in width on each side of the center line of the claim.

This claim is located all or in part in the following quarter section(s), township(s) and range(s):

| |
|--|
| <u>SE</u> 1/4, Section <u>6</u> , T <u>23N</u> , R <u>52E</u> , M.D.B. & N. <u>UNKNOWN</u> |
| <u>SW</u> 1/4, Section <u>5</u> , T <u>23N</u> , R <u>52E</u> , M.D.B. & N. <u>UNKNOWN</u> |
| <u>NE</u> 1/4, Section <u>6</u> , T <u>23N</u> , R <u>52E</u> , M.D.B. & N. <u>UNKNOWN</u> |
| <u>NW</u> 1/4, Section <u>5</u> , T <u>23N</u> , R <u>52E</u> , M.D.B. & N. <u>UNKNOWN</u> |

IN UNKNOWN Mining District, EUREKA County, Nevada. The location monument of this claim is situated with reference to some natural object or permanent monument as follows: 50 FT WEST AND 5790 FT NORTH OF THE SE CORNER OF 57, T23N, R52E

The corners of this claim are marked by 4" by 4" x 5' wood posts, 3/4" diameter x 5' plastic pipe, or 4" trees with metal tags inscribed with the appropriate corner number as shown on the following sketch and accompanying claim map



RECORDED AT THE REQUEST OF

BOOK 179 PAGE 245
Sovereign Explorations
88 JUN 23 P1 07

OFFICIAL RECORDS
EUREKA COUNTY, NEVADA
M.N. RESALEABLE RECORDER
FILE NO. FEE \$ 6.25

The location work consisted of making a claim map as provided in NRS 517.040. CLAIM WAS PERFECTED BY JUNE 8, 1988

119313

Noted and posted on the ground this 19 day of APRIL, 1988

Witnesses: LADY GILCOE CHEAT Locator: SOVEREIGN EXPLORATIONS, INC
Will H. Stewart (AGENT FOR SOVEREIGN EX)
 My appointment expires Oct 28 1990
 STATE OF NEVADA)
 COUNTY OF) ss.

I hereby certify that the within instrument was filed and recorded

Witness my hand and official seal the day and year aforesaid

File No. _____
on _____
at _____
Book _____ Page _____

County Recorder _____
By: _____ Deputy Recorder

BOOK 179 PAGE 245

119314

CERTIFICATION OF MINING LOCATION
LODE CLAIM ON PUBLIC DOMAIN

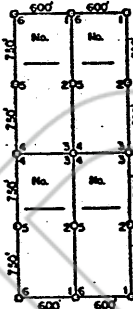
NOTICE IS HEREBY GIVEN THAT the BIGWON # 848 lode mining claim has been located by SOVEREIGN EXPLORATIONS, INC., whose address is Sovereign Explorations, 1755 E. Flamingo #162, Reno, Nev. 89502. The general course of this claim is E-W. This claim is 1500 feet in length along the course of the claim, being 25 feet from the point of discovery in a WEST direction to the WEST end line of this claim, and 1475 feet in a EAST direction to the EAST end line of the claim. This claim is 600 feet in width, being 300 feet in width on each side of the center line of the claim.

This claim is located all or in part in the following quarter section(s), township(s) and range(s):

| | | | | | | | | | |
|-----------|------------|---------|----------|---|------------|---|------------|-------------|-------------------|
| <u>SE</u> | <u>1/4</u> | Section | <u>6</u> | T | <u>23N</u> | R | <u>S2E</u> | M.D.B. & H. | <u>UNSURVEYED</u> |
| <u>SW</u> | <u>1/4</u> | Section | <u>5</u> | T | <u>23N</u> | R | <u>S2E</u> | M.D.B. & H. | |
| | <u>1/4</u> | Section | | T | <u>23N</u> | R | <u>S2E</u> | M.D.B. & H. | |
| | <u>1/4</u> | Section | | T | <u>23N</u> | R | <u>S2E</u> | M.D.B. & H. | |

IN UNKNOWN Mining District, EUREKA County, Nevada. The location monument of this claim is situated with reference to some natural object or permanent monument as follows: 50 FT WEST AND 6390 FT NORTH OF THE SE CORNER OF S7, T23N, R32E

The corners of this claim are marked by 4" by 4" x 5' wood posts, 3/4" diameter x 5' plastic pipe, or 4" trees with metal tags inscribed with the appropriate corner number as shown on the following sketch and accompanying claim map



Scale 1"=100'

RECORDED AT THE REQUEST OF

BOOK 179 PAGE 246

Sovereign Explorations
88 JUN 23 P1:07

OFFICIAL RECORDS
EUREKA COUNTY, NEVADA
P.L.M. REBALEATA, RECORDER

FILE NO. FEE \$ 25

The location work consisted of making a claim map as provided in NRS 517.040. CLAIM WAS PERFECTED BY JUNE 8, 1988

119314

Dated and posted on the ground this 19 day of APRIL, 1988

Witness: LADY GOICOECHEA
 State of Nevada
 Eureka County Nevada
 My Commission Expires 01/28 1990

Locator:

SOVEREIGN EXPLORATIONS, INC

By:

Hill H. Stewart (AGENT FOR SOVEREIGN EX)

STATE OF NEVADA)
)
COUNTY OF)
)

I hereby certify that the within instrument was filed and recorded

Witness my hand and official seal the day and year aforesaid

File No. _____
on _____
at _____
Book _____ Page _____

County Recorder _____
By: _____
deputy recorder

BOOK 179 PAGE 246

119315

CERTIFICATION OF MINING LOCATION
LODE CLAIM ON PUBLIC DOMAIN

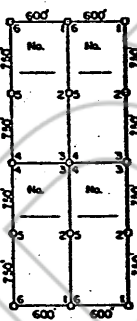
NOTICE IS HEREBY GIVEN that the BIGWON # 849 lode mining claim has been located by SOVEREIGN EXPLORATIONS INC., whose address is SOVEREIGN EXPLORATIONS, 1755 E. PLUMB LN. #162, Reno, Nev. 89502. The general course of this claim is E-W. This claim is 1500 feet in length along the course of the claim, being 25 feet from the point of discovery in a WEST direction to the WEST end line of this claim, and 1475 feet in a EAST direction to the EAST end line of the claim. This claim is 600 feet in width, being 300 feet in width on each side of the center line of the claim.

This claim is located all or in part in the following quarter section(s), township(s) and range(s):

| | | | | | | | | | |
|----|------|---------|---|---|-----|---|-----|-------------|--------------|
| SE | 1/4, | Section | 6 | T | 23N | R | 52E | H.D.B. & M. | |
| SW | 1/4, | Section | 5 | T | 23N | R | 52E | H.D.B. & M. | UNREGISTERED |
| | 1/4, | Section | | T | 23N | R | 52E | H.D.B. & M. | |
| | 1/4, | Section | | T | 23N | R | 52E | H.D.B. & M. | |

IN UNKUNWU Mining District, EUREKA County, Nevada. The location monument of this claim is situated with reference to some natural object or permanent monument as follows: 50 FT WEST AND 697.0 FT NORTH OF THE SE CORNER OF S7, T23N, R52E

The corners of this claim are marked by 4" x 4" x 5' wood posts, 3/4 diameter x 5' plastic pipe, or 4' trees with metal tags inscribed with the appropriate corner number as shown on the following sketch and accompanying claim map



Scale 1"=1000'

RECORDED AT THE REQUEST OF
BOOK 179 PAGE 247
SOVEREIGN EXPLORATIONS
88 JUN 23 P1 07

OFFICIAL RECORDS
EUREKA COUNTY, NEVADA
M.N. REBALAZ, RECORDER

The location work consisted of making a claim map as profile 001 in NRS 517.040. CLAIM WAS PERFECTED BY JUNE 8, 1988 FEE \$ 6.25

Dated and posted on the ground this 19 day of APRIL, 1988 **119315**

By: [Signature] Recorder: SOVEREIGN EXPLORATIONS INC
 Notary Public, State of Nevada By: [Signature]
 My appointment expires Oct. 28, 1990
 STATE OF NEVADA
 COUNTY OF)
) ss.

I hereby certify that the within instrument was filed and recorded
File No. _____
on _____
at _____
Book _____ Page _____

Witness my hand and official seal the day and year aforesaid
County Recorder _____
By: _____ Deputy Recorder

BOOK 179 PAGE 247

CERTIFICATION OF MINING LOCATION
LODE CLAIM ON PUBLIC DOMAIN

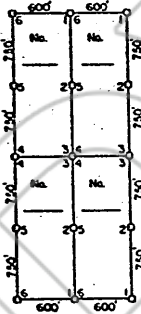
NOTICE IS HEREBY GIVEN that the BIGWON # 850 lode mining claim has been located by SOVEREIGN EXPLORATIONS INC., whose address is Sovereign Explorations 1755 E. Flamingo Ln. #1152, Reno, Nev. 89502. The general course of this claim is E-W. This claim is 1500 feet in length along the course of the claim, being 25 feet from the point of discovery in a WEST direction to the WEST end line of this claim, and 1425 feet in a EAST direction to the EAST end line of the claim. This claim is 600 feet in width, being 300 feet in width on each side of the center line of the claim.

This claim is located all or in part in the following quarter section(s), township(s) and range(s):

| | | | | | | | | | |
|-----------|------------|---------|----------|---|------------|---|------------|-------------|-------------------|
| <u>SE</u> | <u>1/4</u> | Section | <u>6</u> | T | <u>23N</u> | R | <u>52E</u> | M.D.B. & M. | |
| <u>SW</u> | <u>1/4</u> | Section | <u>5</u> | T | <u>23N</u> | R | <u>52E</u> | M.D.B. & M. | <u>UNRECORDED</u> |
| | <u>1/4</u> | Section | | T | <u>23N</u> | R | <u>52E</u> | M.D.B. & M. | |
| | <u>1/4</u> | Section | | T | <u>23N</u> | R | <u>52E</u> | M.D.B. & M. | |

IN UNKNOWN Mining District, EUREKA County, Nevada. The location monument of this claim is situated with reference to some natural object or permanent monument as follows: 50 FT WEST AND 7590 FT N. OF THE SE CORNER OF S7, T23N, R52E

The corners of this claim are marked by 4" by 4" x 5' wood posts, 3/2 diameter x 5' plastic pipe, or 4' trees with metal tags inscribed with the appropriate corner number as shown on the following sketch and accompanying claim map



Scale 1"=1,000'

RECORDED AT THE REQUEST OF

BOOK 179 PAGE 248

Sovereign Explorations
88 JUN 23 P 1 07

OFFICIAL RECORDS
EUREKA COUNTY, NEVADA
M.N. REBAT FATH RECORDER

FILE NO. 6.25

The location work consisted of making a claim map as provided in NRS 517.040. CLAIM WAS PERFECTED BY JUNE 8, 1988

Dated and perfected on the ground this 19 day of APRIL, 1988

Locatee: GLADY GOICOECHEA

State of Nevada

My appointment expires Oct 26 1991

By: [Signature]

SOVEREIGN EXPLORATIONS INC

Hell H. Stevens (AGENT FOR SOVEREIGN EX)

STATE OF NEVADA)
) ss.
COUNTY OF)

I hereby certify that the within instrument was filed and recorded

File No. _____
on _____
at _____
Book _____ Page _____

Witness my hand and official seal the day and year aforesaid

County Recorder _____

By: _____ Deputy recorder

BOOK 179 PAGE 248

119317

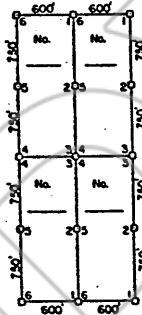
CERTIFICATION OF MINING LOCATION
LODE CLAIM ON PUBLIC DOMAIN

NOTICE IS HEREBY GIVEN that the BIGWON # 960 lode mining claim has been located by SOVEREIGN EXPLORATIONS, INC., whose address is SOVEREIGN EXPLORATIONS 1755 E. PLUMBLINE #162, RENO, NEV. 89502. The general course of this claim is E-W. This claim is 1500 feet in length along the course of the claim, being 25 feet from the point of discovery in a WEST direction to the WEST end line of this claim, and 1475 feet in a EAST direction to the EAST end line of the claim. This claim is 600 feet in width, being 300 feet in width on each side of the center line of the claim.

This claim is located all or in part in the following quarter section(s), township(s) and range(s):

| | | | | | | | |
|----|--------------|----|---|-----|---|-----|-------------|
| NE | 1/4, Section | 31 | T | 23N | R | 52E | M.D.B. & H. |
| SE | 1/4, Section | 30 | T | 23N | R | 52E | M.D.B. & H. |
| | 1/4, Section | | T | 23N | R | 52E | M.D.B. & H. |
| | 1/4, Section | | T | 23N | R | 52E | M.D.B. & H. |

IN UNKNOWN Mining District, EUREKA County, Nevada. The location monument of this claim is situated with reference to some natural object or permanent monument as follows: 300 FT EAST AND 2900 FT NORTH OF THE INTERSECTION OF THE FENCE WHICH RUNS N 76° E AND THE ROAD WHICH RUNS EASTELY FROM GARON PASS.
- THIS ROAD/FENCE INTERSECTION IS SHOWN ON THE GARON PASS 7.9' QUAD IN THE SE 1/4 OF S 31, T 23N, R 52E
The corners of this claim are marked by 4" x 5" wood posts, 3/4" diameter x 5" plastic pipe, or 4" trees with metal tags inscribed with the appropriate corner number as shown on the following sketch and accompanying claim map



RECORDED AT THE REQUEST OF
BOOK 179 PAGE 249
Sovereign Explorations
88 JUN 23 P 1 07

OFFICIAL RECORDS
EUREKA COUNTY, NEVADA
M.N. REBALANCE REORDER
FILE NO. FEE \$6.25

The location work consisted of making a claim map as provided in NRS 517.040. CLAIM WAS PERFECTED BY JUNE 8, 1988

119317

Revised and located on the ground this 15 day of APRIL, 1988

Witness: [Signature] Locator: SOVEREIGN EXPLORATIONS, INC
Date: 6/3/1988 BY: [Signature]

STATE OF NEVADA)
) ss.
COUNTY OF)

I hereby certify that the within instrument was filed and recorded

Witness my hand and official seal the day and year aforesaid
County Recorder _____
By: _____ Deputy recorder

File No. _____
on _____
at _____
Book _____ Page _____

BOOK 179 PAGE 249

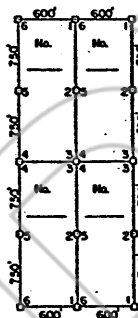
CERTIFICATION OF MINING LOCATION
LODGE CLAIM OR PUBLIC DOMAIN

NOTICE IS HEREBY GIVEN that the BIGWOLF # 761 lode mining claim has been located by SOVEREIGN EXPLORATIONS, INC., whose address is Sovereign Explorations, 1755 E. Plumb Ln. #162, Reno, Nev. 89502. The general course of this claim is E-W. This claim is 1500 feet in length along the course of the claim, being 25 feet from the point of discovery in a EAST direction to the EAST end line of this claim, and 1475 feet in a WEST direction to the WEST end line of the claim. This claim is 600 feet in width, being 300 feet in width on each side of the center line of the claim.

This claim is located all or in part in the following quarter section(s), township(s) and range(s):

| | | | | | | | | |
|-----------|------------|---------|-----------|---|------------|---|------------|-------------|
| <u>NE</u> | <u>1/4</u> | Section | <u>31</u> | T | <u>23N</u> | R | <u>S2E</u> | M.D.B. & M. |
| <u>SE</u> | <u>1/4</u> | Section | <u>30</u> | T | <u>23N</u> | R | <u>S2E</u> | M.D.B. & M. |
| | <u>1/4</u> | Section | | T | <u>23N</u> | R | <u>S2E</u> | M.D.B. & M. |
| | <u>1/4</u> | Section | | T | <u>23N</u> | R | <u>S2E</u> | M.D.B. & M. |

IN UNKNOWN Mining District, EUREKA County, Nevada. The location monument of this claim is situated with reference to some natural object or permanent monument as follows: 250 FT EAST AND 2900 FT NORTH OF THE INTERSECTION OF THE FENCE WHICH RUNS N 76° E AND THE ROAD WHICH RUNS EASTERLY FROM GARDED PASS
- THIS ROAD-FENCE INTERSECTION IS SHOWN ON THE GARDED PASS 7 1/2' QUAD
IN THE SE 1/4 OF S 31 T 23N R 52E
The corners of this claim are marked by 4" by 4" x 5' wood posts, 3/4" diameter x 5' plastic pipe, or 4' trees with metal tags inscribed with the appropriate corner number as shown on the following sketch and accompanying claim map



Scale 1"=1000'

RECORDED AT THE REQUEST OF
BOOK 179 PAGE 250
Sovereign Explorations
'88 JUN 23 P 1:07

OFFICIAL RECORDS
EUREKA COUNTY, NEVADA
M.N. REBALEATI, RECORDER
FILE NO. FILE # 6. 25
119318

The location work consisted of making a claim map as provided in NRS 517.040. CLAIM WAS PERFECTED BY JUNE 8, 1988

and posted on the ground this 15 day of APRIL, 1988

Witness: STAN GORDEHER Locator: SOVEREIGN EXPLORATIONS, INC.
Julie J. [Signature] By: Paul H. [Signature] (AGENT FOR SOVEREIGN EX)

STATE OF NEVADA)
COUNTY OF) ss.

I hereby certify that the within instrument was filed and recorded

Witness my hand and official seal the day and year aforesaid

File No. _____
on _____
at _____
Book _____ Page _____

County Recorder _____
By: _____
Deputy Recorder

119319

CERTIFICATION OF MINING LOCATION
LODE CLAIM ON PUBLIC DOMAIN

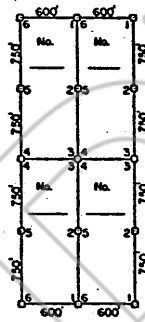
NOTICE IS HEREBY GIVEN that the BIGWON # 912 lode mining claim has been located by SOVEREIGN EXPLORATIONS INC, whose address is Sovereign Explorations 1755 E. Plumb Ln. #167 Reno, Nev. 89502. The general course of this claim is E-W. This claim is 1500 feet in length along the course of the claim, being 25 feet from the point of discovery in a WEST direction to the WEST end line of this claim, and 147.5 feet in a EAST direction to the EAST end line of the claim. This claim is 600 feet in width, being 300 feet in width on each side of the center line of the claim.

This claim is located all or in part in the following quarter section(s), township(s) and range(s):

| | | | | | | | | |
|-----------|------------|---------|-----------|---|------------|---|------------|-------------|
| <u>NE</u> | <u>1/4</u> | Section | <u>31</u> | T | <u>23N</u> | R | <u>52E</u> | M.D.B. & H. |
| | <u>1/4</u> | Section | | T | <u>23N</u> | R | <u>52E</u> | M.D.B. & H. |
| | <u>1/4</u> | Section | | T | <u>23N</u> | R | <u>52E</u> | M.D.B. & H. |
| | <u>1/4</u> | Section | | T | <u>23N</u> | R | <u>52E</u> | M.D.B. & H. |

IN UNKNOWN Mining District, EUREKA County, Nevada. The location monument of this claim is situated with reference to some natural object or permanent monument as follows: 300 FT EAST AND 230 FT NORTH OF THE INTERSECTION OF THE FENCE WHICH RUNS N 76° E AND THE ROAD WHICH RUNS EASTELY FROM GARROW PASS.

- THIS ROAD/FENCE INTERSECTION IS SHOWN ON THE GARROW PASS 79' QUAD IN THE SE 1/4 OF S 31, T 23N, R 52E
The corners of this claim are marked by 4" by 4" x 5' wood posts, 3/4" diameter x 5' plastic pipe, or 4' trees with metal tags inscribed with the appropriate corner number as shown on the following sketch and accompanying claim map



RECORDED AT THE REQUEST OF
BOOK 179 PAGE 251
Sovereign Explorations
88 JUN 23 P1 07

OFFICIAL RECORDS
EUREKA COUNTY, NEVADA
M.N. REBALDATI, RECORDER
FEE NO. FEE \$ 6.25

The location work consisted of making a claim map as provided in **119319** NRS 517.040. CLAIM WAS PERFECTED BY JUNE 8, 1988

Dated and posted on the ground this 15 day of APRIL, 1988

Address: 3141 S. GOULD STREET
RENO, NEVADA 89502
By: [Signature]

Locator: SOVEREIGN EXPLORATIONS, INC
By: [Signature] (AGENT FOR SOVEREIGN EX)

STATE OF NEVADA)
) ss.
COUNTY OF)

I hereby certify that the within instrument was filed and recorded

Witness my hand and official seal the day and year aforesaid

File No. _____
on _____
at _____
Book _____ Page _____

County Recorder _____
By: _____
Deputy Recorder _____

BOOK 179 PAGE 251

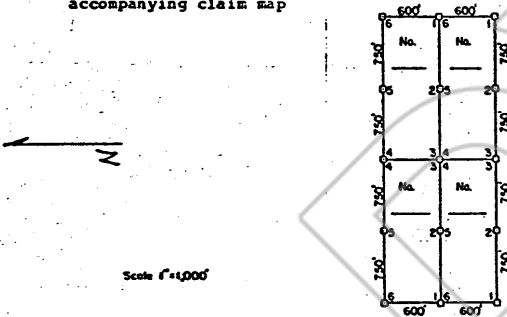
CERTIFICATION OF MINING LOCATION
LODE CLAIM ON PUBLIC DOMAIN

NOTICE IS HEREBY GIVEN that the SIGWUN # 963 lode mining claim has been located by SOVEREIGN EXPLORATIONS, INC., whose address is Sovereign Explorations, 1755 E. Plumb Ln. #162, Reno, Nev. 89502. The general course of this claim is E-W. This claim is 1500 feet in length along the course of the claim, being 25 feet from the point of discovery in a EAST direction to the EAST end line of this claim, and 1475 feet in a WEST direction to the WEST end line of the claim. This claim is 600 feet in width, being 300 feet in width on each side of the center line of the claim.

This claim is located all or in part in the following quarter section(s), township(s) and range(s):

| | | | | | | | | |
|-----------|------------|---------|-----------|---|------------|---|------------|-------------|
| <u>NL</u> | <u>1/4</u> | Section | <u>31</u> | T | <u>23N</u> | R | <u>52E</u> | M.D.B. & M. |
| | <u>1/4</u> | Section | | T | <u>23N</u> | R | <u>52E</u> | M.D.B. & M. |
| | <u>1/4</u> | Section | | T | <u>23N</u> | R | <u>52E</u> | M.D.B. & M. |
| | <u>1/4</u> | Section | | T | <u>23N</u> | R | <u>52E</u> | M.D.B. & M. |

IN UNKNOWN Mining District, EUREKA County, Nevada. The location monument of this claim is situated with reference to some natural object or permanent monument as follows: 250 FT EAST AND 2300 FT NORTH OF THE INTERSECTION OF THE FENCE WHICH RUNS N 76° E AND THE ROAD WHICH RUNS EASTERLY FROM GARDEN PASS
- THIS ROAD-FENCE INTERSECTION IS SHOWN ON THE GRADED PASS 7 1/2' QUAD IN THE SE 1/4 OF S 31 T 23N R 52E
The corners of this claim are marked by 4" by 4" x 5' wood posts, 3" diameter x 5' plastic pipe, or 4" trees with metal tags inscribed with the appropriate corner number as shown on the following sketch and accompanying claim map



RECORDED AT THE REQUEST OF
BOOK 179 PAGE 252
Sovereign Explorations
'88 JUN 23 P 1 07

OFFICIAL RECORDS
EUREKA COUNTY, NEVADA
M.N. REBA: FATH RECORDER
FILE NO. _____ FEE \$ 6.25

The location work consisted of making a claim map as provided in NRS 517.040. CLAIM WAS PERFECTED BY JUNE 8, 1988

119320

Dated and posted on the ground this 15 day of APRIL, 1988

Witnesses: GLADY GOIN DECHEA and [Signature] Located by: SOVEREIGN EXPLORATIONS, INC.
By: [Signature] Agent for SOVEREIGN EXPLORATIONS, INC.
OCT 28 1990

STATE OF NEVADA)
) ss.
COUNTY OF _____)
I hereby certify that the within instrument was filed and recorded

Witness my hand and official seal the day and year aforesaid

File No. _____
on _____
at _____
Book _____ Page _____

County Recorder _____
By: _____
Deputy recorder _____

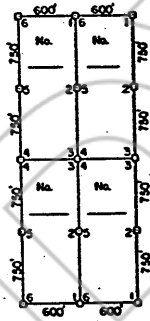
CERTIFICATION OF MINING LOCATION
LODE CLAIM ON PUBLIC DOMAIN

NOTICE IS HEREBY GIVEN that the BIGWON # 964 lode mining claim has been located by SOVEREIGN EXPLORATIONS INC. whose address is Sovereign Explorations, 175 S. E. Plumb Ln. #167 Reno, Nev. 89502. The general course of this claim is E-W. This claim is 1500 feet in length along the course of the claim, being 25 feet from the point of discovery in a WEST direction to the WEST end line of this claim, and 475 feet in a EAST direction to the EAST end line of the claim. This claim is 600 feet in width, being 300 feet in width on each side of the center line of the claim.

This claim is located all or in part in the following quarter section(s), township(s) and range(s):

| | | | | |
|-----------------|----|-------|-------|-------------|
| NE 1/4, Section | 31 | T 23N | R 52E | M.D.B. & M. |
| 1/4, Section | | T 23N | R 52E | M.D.B. & M. |
| 1/4, Section | | T 23N | R 52E | M.D.B. & M. |
| 1/4, Section | | T 23N | R 52E | M.D.B. & M. |

IN UNKNOWN Mining District, EUREKA County, Nevada. The location monument of this claim is situated with reference to some natural object or permanent monument as follows: 300 FT EAST AND 1700 FT NORTH OF THE INTERSECTION OF THE FENCE WHICH RUNS N 76° E AND THE ROAD WHICH RUNS EASTLY FROM GARDEN PASS.
- THIS ROAD/FENCE INTERSECTION IS SHOWN ON THE GARDEN PASS 7.5' QUAD
IN THE SE 1/4 OF S. 31, T. 23N, R. 52E
The corners of this claim are marked by 4" by 4" x 5' wood posts, 3/4" diameter x 5' plastic pipe, or 4' trees with metal tags inscribed with the appropriate corner number as shown on the following sketch and accompanying claim map



RECORDED AT THE REQUEST OF
BOOK 179 PAGE 253
Sovereign Explorations
88 JUN 23 P 107

OFFICIAL RECORDS
EUREKA COUNTY, NEVADA
M.N. REBECCAH RECORDER
FILE NO. EE 625

The location work consisted of making a claim map as provided in NRS 517.040. CLAIM WAS PERFECTED BY JUNE 8, 1988

119321

Dated and posted on this 15 day of APRIL, 1988

Witnessed by ADOLFO ECHEA
County Clerk, Eureka County, Nevada
My Commission Expires 3/15/90

Locator: SOVEREIGN EXPLORATIONS, INC
By: Hall H. Starns (AGENT FOR SOVEREIGN)

STATE OF NEVADA)
) ss.
COUNTY OF EUREKA)

I hereby certify that the within instrument was filed and recorded

Witness my hand and official seal the day and year aforesaid

File No. _____
on _____
at _____
Book _____ Page _____

County Recorder _____
By: _____ Deputy Recorder

BOOK 179 PAGE 253


CERTIFICATION OF MINING LOCATION
LODE CLAIM ON PUBLIC DOMAIN

NOTICE IS HEREBY GIVEN that the BIGWON # 765 lode mining claim has been located by SOVEREIGN EXPLORATIONS, INC., whose address is Sovereign Explorations, 1755 E. Pungia Ln. #162, Reno, Nev. 89502. The general course of this claim is E-W. This claim is 1500 feet in length along the course of the claim, being 25 feet from the point of discovery in a EAST direction to the EAST end line of this claim, and 1475 feet in a WEST direction to the WEST end line of the claim. This claim is 600 feet in width, being 300 feet in width on each side of the center line of the claim.

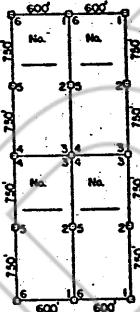
This claim is located all or in part in the following quarter section(s), township(s) and range(s):

| | | | | | |
|-----------|--------------|---------------------|----------------|----------------|-------------|
| <u>NE</u> | <u>1/4</u> , | Section <u>31</u> , | T <u>23N</u> , | R <u>52E</u> , | M.D.B. & R. |
| | <u>1/4</u> , | Section _____, | T <u>23N</u> , | R <u>52E</u> , | M.D.B. & R. |
| | <u>1/4</u> , | Section _____, | T <u>23N</u> , | R <u>52E</u> , | M.D.B. & R. |
| | <u>1/4</u> , | Section _____, | T <u>23N</u> , | R <u>52E</u> , | M.D.B. & R. |

IN UNKNOWN Mining District, EUREKA County, Nevada. The location monument of this claim is situated with reference to some natural object or permanent monument as follows: 250 FT EAST AND 1700 FT NORTH OF THE INTERSECTION OF THE FENCE WHICH RUNS N 76° E AND THE ROAD WHICH RUNS EASTELY FROM GARDO PASS
- THIS ROAD-FENCE INTERSECTION IS SHOWN ON THE GARDO PASS 7 1/2 QUAD
IN THE SE 1/4 OF S 31, T 23N, R 52E
The corners of this claim are marked by 4" by 4" x 5' wood posts, 3/2 diameter x 5' plastic pipe, or 4' trees with metal tags inscribed with the appropriate corner number as shown on the following sketch and accompanying claim map



Scale 1"=1000'



RECORDED AT THE REQUEST OF

BOOK 179 PAGE 254
Sovereign Explorations
88 JUN 23 P1 07

OFFICIAL RECORDS
EUREKA COUNTY, NEVADA
M.N. REBALEATI, RECORDER
FILE NO. FEE \$6.25

The location work consisted of making a claim map as provided in NRS 517.040. CLAIM WAS PERFECTED BY JUNE 8, 1988

119322

Placed and posted on the ground this 15 day of APRIL, 1988

Witnessed by JEAN GOUKOECHER Locator:
SOVEREIGN EXPLORATIONS, INC.
OCT 20 1988

STATE OF NEVADA)
) ss.
COUNTY OF)

I hereby certify that the within instrument was filed and recorded

Witness my hand and official seal the day and year aforesaid

File No. _____
on _____
at _____
Book _____ Page _____

County Recorder _____
By: _____
Deputy Recorder

BOOK 179 PAGE 254

CERTIFICATION OF MINING LOCATION
LODE CLAIM ON PUBLIC DOMAIN

NOTICE IS HEREBY GIVEN that the BIGWON # 966 lode mining claim has been located by SOVEREIGN EXPLORATIONS, INC., whose address is Sovereign Explorations, 1755 E. Plumb Ln. #167, Reno, Nev. 89502. The general course of this claim is E-W. This claim is 1500 feet in length along the course of the claim, being 25 feet from the point of discovery in a WEST direction to the WEST end line of this claim, and 1475 feet in a EAST direction to the EAST end line of the claim. This claim is 600 feet in width, being 300 feet in width on each side of the center line of the claim.

This claim is located all or in part in the following quarter section(s), township(s) and range(s):

| | | | | |
|----|--------------------------|----------------|----------------|-------------|
| NE | 1/4, Section <u>31</u> , | T <u>23N</u> , | R <u>52E</u> , | M.D.B. & M. |
| | 1/4, Section _____, | T <u>23N</u> , | R <u>52E</u> , | M.D.B. & M. |
| | 1/4, Section _____, | T <u>23N</u> , | R <u>52E</u> , | M.D.B. & M. |
| | 1/4, Section _____, | T <u>23N</u> , | R <u>52E</u> , | M.D.B. & M. |

IN UNKNOWN Mining District, EUREKA County, Nevada. The location monument of this claim is situated with reference to some natural object or permanent monument as follows: 300 FT EAST AND 1100 FT NORTH OF THE INTERSECTION OF THE FENCE WHICH RUNS N 76° E AND THE ROAD WHICH RUNS EASTELY FROM GARRETT PASS.
THIS ROAD/FENCE INTERSECTION IS SHOWN ON THE LARGE MAP 74' QUAD IN THE SE 1/4 OF S 31, T 23N, R 52E
The corners of this claim are marked by 4" by 4" x 5' wood posts, 3 1/2" diameter x 5' plastic pipe, or 4' trees with metal tags inscribed with the appropriate corner number as shown on the following sketch and accompanying claim map



Scale 1" = 1000'



RECORDED AT THE REQUEST OF

BOOK 179 PAGE 255
Sovereign Explorations
'88 JUN 23 P 107

OFFICIAL RECORDS
EUREKA COUNTY, NEVADA
M.N. RESALEABLE RECORDER
FILE NO. FEE \$ 6.25

The location work consisted of making a claim map as provided in **119323**
NRS 517.040. CLAIM WAS PERFECTED BY JUNE 8, 1988

Dated and posted on the ground this 15 day of APRIL, 1988

Witnesses:
[Signature]
[Signature]
STATE OF NEVADA
COUNTY OF _____

Locator:
SOVEREIGN EXPLORATIONS, INC
By: [Signature]

Hall H S Turner AGENT FOR SOVEREIGN

I hereby certify that the within instrument was filed and recorded

Witness my hand and official seal the day and year aforesaid

File No. _____
on _____
at _____
Book _____ Page _____

County Recorder _____
By: _____
Deputy Recorder _____

BOOK 179 PAGE 255

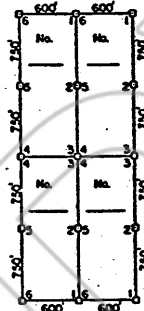
CERTIFICATION OF MINING LOCATION
LODE CLAIM ON PUBLIC DOMAIN

NOTICE IS HEREBY GIVEN that the BIGWOP # 967 lode mining claim has been located by SOVEREIGN EXPLORATIONS, INC., whose address is Sovereign Explorations, 1755 E. Plumb Ln #162, Reno, Nev. 89502. The general course of this claim is E-W. This claim is 1500 feet in length along the course of the claim, being 25 feet from the point of discovery in a EAST direction to the EAST end line of this claim, and 1475 feet in a WEST direction to the WEST end line of the claim. This claim is 600 feet in width, being 300 feet in width on each side of the center line of the claim.

This claim is located all or in part in the following quarter section(s), township(s) and range(s):

| | |
|-----------|--|
| <u>NE</u> | <u>1/4</u> , Section <u>31</u> , T <u>23N</u> , R <u>52E</u> , H.D.B. & H. |
| | <u>1/4</u> , Section _____, T <u>23N</u> , R <u>52E</u> , H.D.B. & H. |
| | <u>1/4</u> , Section _____, T <u>23N</u> , R <u>52E</u> , H.D.B. & H. |
| | <u>1/4</u> , Section _____, T <u>23N</u> , R <u>52E</u> , H.D.B. & H. |

IN UNKNOWN Mining District, EUREKA County, Nevada. The location monument of this claim is situated with reference to some natural object or permanent monument as follows: 250 FT EAST AND 1100 FT NORTH OF THE INTERSECTION OF THE FENCE WHICH RUNS N 76° E AND THE ROAD WHICH RUNS EASTELY FROM GARDEN PASS
- THIS ROAD-FENCE INTERSECTION IS SHOWN ON THE GARDEN PASS 7 1/2' QUAD
IN THE SE 1/4 OF S 31 T 23N R 52E
The corners of this claim are marked by 4" by 4" x 5' wood posts, 3/4" diameter x 5' plastic pipe, or 4' trees with metal tags inscribed with the appropriate corner number as shown on the following sketch and accompanying claim map



Scale 1"=1000'

RECORDED AT THE REQUEST OF
BOOK 179 PAGE 256
Sovereign Explorations
'88 JUN 23 P1 07

OFFICIAL RECORDS
EUREKA COUNTY, NEVADA
M.N. REBELEAU, RECORDER
FILE NO. _____ FILE # 6.25

The location work consisted of making a claim map as provided in NRS 517.040. CLAIM WAS PERFECTED BY JUNE 8, 1988

119324

Dated and posted on the ground this 15 day of APRIL, 1988

WITNESSED BY: GLADY SCHUECHER Locator: SOVEREIGN EXPLORATIONS, INC.
State of Nevada
County Recorder
Hall H. Stewart (AGENT FOR SOVEREIGN EX)

STATE OF NEVADA)
)ss.
COUNTY OF)

Witness my hand and official seal the day and year aforesaid

I hereby certify that the within instrument was filed and recorded
File No. _____
on _____
at _____
Book _____ Page _____

County Recorder _____
By: _____
Deputy Recorder

CERTIFICATION OF MINING LOCATION
LODE CLAIM ON PUBLIC DOMAIN

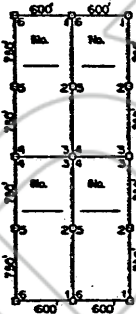
NOTICE IS HEREBY GIVEN that the BIEWER # 968 lode mining claim has been located by SOVEREIGN EXPLORATIONS, INC., whose address is Sovereign Explorations, 1755 E. Plum St. #162, Reno, Nev. 89502. The general course of this claim is E-W. This claim is 1500 feet in length along the course of the claim, being 25 feet from the point of discovery in a WEST direction to the WEST end line of this claim, and 1475 feet in a EAST direction to the EAST end line of the claim. This claim is 600 feet in width, being 300 feet in width on each side of the center line of the claim.

This claim is located all or in part in the following quarter section(s), township(s) and range(s):

| | | | | |
|-----------|--------------------------------|--------------|--------------|-------------|
| <u>NE</u> | <u>1/4</u> , Section <u>31</u> | T <u>23N</u> | R <u>52E</u> | M.D.B. & M. |
| | <u>1/4</u> , Section _____ | T <u>23N</u> | R <u>52E</u> | M.D.B. & M. |
| | <u>1/4</u> , Section _____ | T <u>23E</u> | R <u>52E</u> | M.D.B. & M. |
| | <u>1/4</u> , Section _____ | T <u>23W</u> | R <u>52E</u> | M.D.B. & M. |

IN UNKNOWN Mining District, EUREKA County, Nevada. The location monument of this claim is situated with reference to some natural object or permanent monument as follows: 300 FT EAST AND 500 FT NORTH OF THE INTERSECTION OF THE ROAD WHICH RUNS N 74° E AND THE ROAD WHICH RUNS EASTERLY FROM GARDNER PASS IN THE SE 1/4 OF S 31 T 23N R 52E

The corners of this claim are marked by 4" by 4" x 5" wood posts, 3/4" diameter x 5" plastic pipe, or 4" trees with metal tags inscribed with the appropriate corner number as shown on the following sketch and accompanying claim map



RECORDED AT THE REQUEST OF

BOOK 179 PAGE 257

Sovereign Explorations
'88 JUN 23 P 1 07

OFFICIAL RECORDS
EUREKA COUNTY, NEVADA
M.N. REBALEATI, RECORDER
FILE NO. FEE \$ 6.25

The location work consisted of making a claim map as provided in NRS 517.040. CLAIM WAS PERFECTED BY JUNE 8, 1988

119325

Dated and posted on this 15 day of APRIL, 1988

Locators: GLADY GONCOURCHER

By: SOVEREIGN EXPLORATIONS, INC.

STATE OF NEVADA)
COUNTY OF) ss.

Hall HS (AGENT FOR SOVEREIGN)

I hereby certify that the within instrument was filed and recorded

Witness my hand and official seal the day and year aforesaid

File No. _____
on _____
at _____
Book _____ Page _____

County Recorder _____
By: _____
Deputy recorder

BOOK 179 PAGE 257

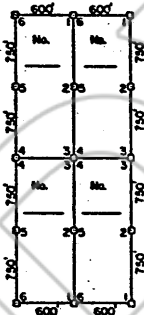
119326
CERTIFICATION OF MINING LOCATION
LODE CLAIM ON PUBLIC DOMAIN

NOTICE IS HEREBY GIVEN that the BIGWON # 969 lode mining claim has been located by SOVEREIGN EXPLORATIONS, INC., whose address is Sovereign Explorations 1755 E. Plunkett # 102 Reno, Nev. 89502 the general course of this claim is E-W. This claim is 1500 feet in length along the course of the claim, being 25 feet from the point of discovery in a EAST direction to the EAST end line of this claim, and 1475 feet in a WEST direction to the WEST end line of the claim. This claim is 600 feet in width, being 300 feet in width on each side of the center line of the claim.

This claim is located all or in part in the following quarter section(s), township(s) and range(s):

| | | | | | | | | |
|-----------|------------|---------|-----------|---|------------|---|------------|-------------|
| <u>NE</u> | <u>1/4</u> | Section | <u>31</u> | T | <u>23N</u> | R | <u>52E</u> | M.D.B. & M. |
| | <u>1/4</u> | Section | <u>31</u> | T | <u>23N</u> | R | <u>52E</u> | M.D.B. & M. |
| | <u>1/4</u> | Section | <u>31</u> | T | <u>23N</u> | R | <u>52E</u> | M.D.B. & M. |
| | <u>1/4</u> | Section | <u>31</u> | T | <u>23N</u> | R | <u>52E</u> | M.D.B. & M. |

IN NEVADA Mining District, EUREKA County, Nevada. The location monument of this claim is situated with reference to some natural object or permanent monument as follows: 250 FT EAST AND 500 FT SOUTH OF THE INTERSECTION OF THE FENCE WHICH RUNS N 76° E AND THE ROAD WHICH RUNS EASTELY FROM GARDEN PASS - THIS ROAD FROM INTERSECTION IS SHOWN ON THE MAP AS PASS 74' QUAD IN THE SE 1/4 OF S 31 T 23N R 52E
 The corners of this claim are marked by 4" by 5" wood posts, 3/4 diameter x 5' plastic pipe, or 4' trees with metal tags inscribed with the appropriate corner number as shown on the following sketch and accompanying claim map



RECORDED AT THE REQUEST OF
 BOOK 779 PAGE 258
Sovereign Explorations
 '88 JUN 23 P 107

OFFICIAL RECORDS
 EUREKA COUNTY, NEVADA
 M.N. REBALA, RECORDER
 FILE NO. EE 6-25
119326

The location work consisted of making a claim map as provided in NRS 517.040. CLAIM WAS PERFECTED BY JUNE 8, 1988

Dated and posted on the ground this 15 day of APRIL, 1988

Witnesses: GILSON GONZALEZ Locator: SOVEREIGN EXPLORATIONS, INC
Harold H. Stewart AGENT FOR SOVEREIGN

STATE OF NEVADA)
) ss.
 COUNTY OF)

I hereby certify that the within instrument was filed and recorded

Witness my hand and official seal the day and year aforesaid

File No. _____
 on _____
 at _____
 Book _____ Page _____

County Recorder _____
 By: _____
 Deputy Recorder

BOOK 79 PAGE 258