

119343

RECORDED AT THE REQUEST OF

BOOK 179 PAGE 284
Acres Surveying, Inc.
 68 JUN 27 10:16

OFFICIAL RECORDS
 EUREKA COUNTY, NEVADA
 M.N. REBAL PAUL RECORDER
 FILE NO. 6-25

119343

CERTIFICATE OF LOCATION - NEVADA

THE UNDERSIGNED, hereby certifies that ATLAS PRECIOUS METALS INC., by its Agent, the undersigned, does hereby locate the OLD YELLER 117 Lode Mining Claim on this 13th day of June, 1988, situated in the Unknown Mining District, Eureka County, Nevada.

Said Claim is located in the SE(NE) (Quarter) Section(s) 23(23), Township 19 North, Range 52 East, Mt. Diablo P.M., and is more particularly described as follows, to wit:

Beginning at the northeast corner post No. 1,

Thence, 600 feet in a south direction to Post No. 2, marked -OLD YELLER 117-2
 Thence, 750 feet in a west direction to Post No. 3, marked -OLD YELLER 117-3
 Thence, 750 feet in a west direction to Post No. 4, marked -OLD YELLER 117-4
 Thence, 600 feet in a north direction to Post No. 5, marked -OLD YELLER 117-5
 Thence, 750 feet in a east direction to Post No. 6, marked -OLD YELLER 117-6
 Thence, 750 feet in a east direction to Post No. 1, marked -OLD YELLER 117-1

the point of beginning and all posts being 3" x 4" durable plastic pipe

The number of linear feet claimed in length along the course of the vein from the point of discovery is 10 feet in a east direction and 1490 feet in a west direction, together with 300 feet on each side of the center of the vein or lode for the entire length of the claim.

The general course of the vein or lode is east and west.

To tie this Claim to the Public Survey, begin at the Northwest corner, Section 27, Township 20 N., Range 52 E., Mt. Diablo P.M., and bear south, 26200 feet and east, 8100 feet to the northeast corner of this Claim.

The work of location consisted of making the maps as provided in NRS 517.040. Dated June 20th A.D., 1988, and filed in duplicate.

Atlas Precious Metals Inc.
 P.O. Box 1207
 Moab, Utah 84532


By: Robert W. Schlichting
 Its Agent-Robert W. Schlichting
 -Locator-

STATE OF WYOMING)
 COUNTY OF FREMONT) SS

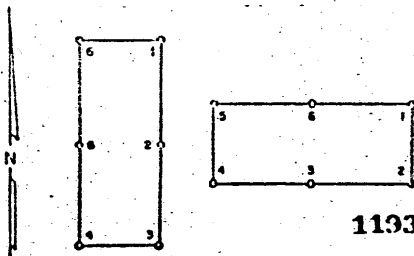
Sworn to and acknowledged before me this 24th day of June, 1988, by Robert W. Schlichting as Agent for Atlas Precious Metals Inc.

My Commission Expires:

November 12, 1991



BOOK 179 PAGE 284



119344

RECORDED AT THE REQUEST OF
BOOK 179 PAGE 285

Aper Surveying, Inc.
88 JUN 27 AIO:16

OFFICIAL RECORDS
EUREKA COUNTY, NEVADA
M.M. REBALTA, RECORDER
FILE NO. FEE \$ 6.25

CERTIFICATE OF LOCATION - NEVADA 119344

THE UNDERSIGNED, hereby certifies that ATLAS PRECIOUS METALS INC., by its Agent, the undersigned, does hereby locate the OLD YELLER 118 Lode Mining Claim on this 13th day of June, 1988, situated in the Unknown Mining District, Eureka County, Nevada.

Said Claim is located in the SE(SW)(NE)(NW)Quarter Section(s) 23(24)(23)(24), Township 19 North, Range 52 East, Mt. Diablo P.M., and is more particularly described as follows, to wit:

Beginning at the northeast corner post No. 1,

Thence, 600 feet in a south direction to Post No. 2, marked -OLD YELLER 118-2
Thence, 750 feet in a west direction to Post No. 3, marked -OLD YELLER 118-3
Thence, 750 feet in a west direction to Post No. 4, marked -OLD YELLER 118-4
Thence, 600 feet in a north direction to Post No. 5, marked -OLD YELLER 118-5
Thence, 750 feet in a east direction to Post No. 6, marked -OLD YELLER 118-6
Thence, 750 feet in a east direction to Post No. 1, marked -OLD YELLER 118-1

the point of beginning and all posts being 3" x 4' durable plastic pipe

The number of linear feet claimed in length along the course of the vein from the point of discovery is 1490 feet in a east direction and 10 feet in a west direction, together with 300 feet on each side of the center of the vein or lode for the entire length of the claim.

The general course of the vein or lode is east and west

To tie this Claim to the Public Survey, begin at the Northwest corner, Section 27, Township 20 N., Range 52 E., Mt. Diablo P.M., and bear south, 26200 feet and east, 9600 feet to the northeast corner of this Claim.

The work of location consisted of making the maps as provided in MRS 517.040. Dated June 20th A.D., 1988, and filed in duplicate.

Atlas Precious Metals Inc.
P.O. Box 1207
Moab, Utah 84532


By: Robert W. Schlichting
Its Agent - Robert W. Schlichting
-Locator-

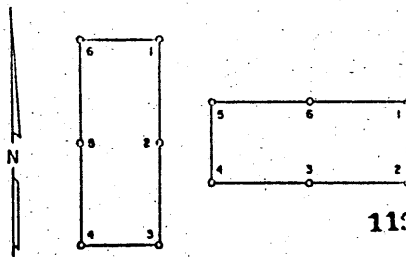
STATE OF WYOMING)
COUNTY OF FREMONT) SS

Sworn to and acknowledged before me this 24th day of June, 1988, by Robert W. Schlichting as Agent for Atlas Precious Metals Inc.

Phyllis Gillespie Zerk
Notary Public

My Commission Expires:
November 12, 1991





RECORDED AT THE REQUEST OF

BOOK 179 PAGE 286

Apex Surveying, Inc.
JUN 27 1988

119345

OFFICIAL RECORDS
EUREKA COUNTY, NEVADA
M.N. RECALL RECORDER 25

FILE NO. 119345

CERTIFICATE OF LOCATION - NEVADA

THE UNDERSIGNED, hereby certifies that ATLAS PRECIOUS METALS INC., by its Agent, the undersigned, does hereby locate the OLD YELLER 119 Lode Mining Claim on this 13th day of June, 1988, situated in the Unknown Mining District, Eureka County, Nevada.

Said Claim is located in the SE (Quarter) Section(s) 23 Township 19 North, Range 52 East, Mt. Diablo P.M., and is more particularly described as follows, to wit:

Beginning at the northeast corner post No. 1,

Thence, 600 feet in a south direction to Post No. 2, marked -OLD YELLER 119-2
Thence, 750 feet in a west direction to Post No. 3, marked -OLD YELLER 119-3
Thence, 750 feet in a west direction to Post No. 4, marked -OLD YELLER 119-4
Thence, 600 feet in a north direction to Post No. 5, marked -OLD YELLER 119-5
Thence, 750 feet in a east direction to Post No. 6, marked -OLD YELLER 119-6
Thence, 750 feet in a east direction to Post No. 1, marked -OLD YELLER 119-1

the point of beginning and all posts being 3" x 4' durable plastic pipe

The number of linear feet claimed in length along the course of the vein from the point of discovery is 10 feet in a east direction and 1490 feet in a west direction, together with 300 feet on each side of the center of the vein or lode for the entire length of the claim.

The general course of the vein or lode is east and west.

To tie this Claim to the Public Survey, begin at the Northwest corner, Section 27, Township 20 N., Range 52 E., Mt. Diablo P.M., and bear south, 26800 feet and east, 8100 feet to the northeast corner of this Claim.

The work of location consisted of making the maps as provided in NRS 517.040. Dated June 20th A.D., 1988, and filed in duplicate.

Atlas Precious Metals Inc.
P.O. Box 1207
Moab, Utah 84532

By: *Robert W. Schlichting*
Its Agent - Robert W. Schlichting
-Locator-


STATE OF WYOMING)
COUNTY OF FREMONT) SS

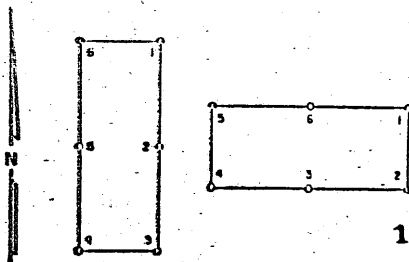
Sworn to and acknowledged before me this 24th day of June 1988, by Robert W. Schlichting as Agent for Atlas Precious Metals Inc.

Phyllis Gillespie Zerk
Notary Public

My Commission Expires:

November 12, 1991





119346

RECORDED AT THE REQUEST OF

BOOK 179 PAGE 287

Apex Surveying, Inc.
88 JUN 27 AIO-16OFFICIAL RECORDS
EUREKA COUNTY, NEVADA
M.N. REBALT AIL RECORDER

FILE NO. 15

119346

CERTIFICATE OF LOCATION - NEVADA

THE UNDERSIGNED, hereby certifies that ATLAS PRECIOUS METALS INC., by its Agent, the undersigned, does hereby locate the OLD YELLER 120 Lode Mining Claim on this 13th day of June, 1988, situated in the Unknown Mining District, Eureka County, Nevada.

Said Claim is located in the SE(SW) (Quarter) Section(s) 23(24) Township 19 North, Range 52 East, Mt. Diablo P.M., and is more particularly described as follows, to wit:

Beginning at the northeast corner post No. 1,

Thence, 600 feet in a south direction to Post No. 2, marked -OLD YELLER 120-2
Thence, 750 feet in a west direction to Post No. 3, marked -OLD YELLER 120-3
Thence, 750 feet in a west direction to Post No. 4, marked -OLD YELLER 120-4
Thence, 600 feet in a north direction to Post No. 5, marked -OLD YELLER 120-5
Thence, 750 feet in a east direction to Post No. 6, marked -OLD YELLER 120-6
Thence, 750 feet in a east direction to Post No. 1, marked -OLD YELLER 120-1

the point of beginning and all posts being 3" x 4' durable plastic pipe

The number of linear feet claimed in length along the course of the vein from the point of discovery is 1490 feet in a east direction and 10 feet in a west direction, together with 300 feet on each side of the center of the vein or lode for the entire length of the claim.

The general course of the vein or lode is east and west.

To tie this Claim to the Public Survey, begin at the Northwest corner, Section 27, Township 20 N., Range 52 E., Mt. Diablo P.M., and bear south, 26800 feet and east, 9600 feet to the northeast corner of this Claim.

The work of location consisted of making the maps as provided in NRS 517.040.
Dated June 20th A.D., 1988, and filed in duplicate.

Atlas Precious Metals Inc.
P.O. Box 1207
Moab, Utah 84532

By: Robert W. Schlichting
Its Agent - Robert W. Schlichting
-Locator-

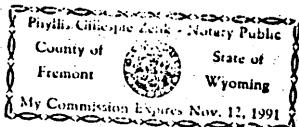
STATE OF WYOMING)
COUNTY OF FREMONT) SS

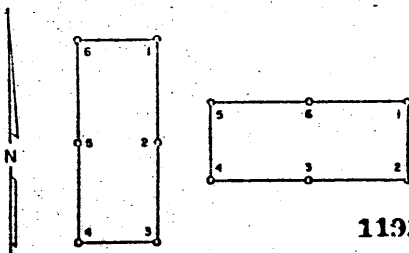
Sworn to and acknowledged before me this 24th day of June, 1988,
by Robert W. Schlichting as Agent for Atlas Precious Metals Inc.

Phyllis Gillespie Zink
Notary Public

My Commission Expires:

November 12, 1991





RECORDED AT THE REQUEST OF

BOOK 179 PAGE 288

Apex Surveying, Inc.
88 JUN 27 AIO:16

119347

OFFICIAL RECORDS
EUREKA COUNTY, NEVADA
M.N. RECALLABLE RECORDER 25

FILE NO. FILE 5

CERTIFICATE OF LOCATION - NEVADA

119347

THE UNDERSIGNED, hereby certifies that ATLAS PRECIOUS METALS INC., by its Agent, the undersigned, does hereby locate the OLD YELLER 121 Lode Mining Claim on this 13th day of June, 1988, situated in the Unknown Mining District, Eureka County, Nevada.

Said Claim is located in the SE (Quarter) Section(s) 23 Township 19 North, Range 52 East, Mt. Diablo P.M., and is more particularly described as follows, to wit:

Beginning at the northeast corner post No. 1,

Thence, 600 feet in a south direction to Post No. 2, marked -OLD YELLER 121-2
Thence, 750 feet in a west direction to Post No. 3, marked -OLD YELLER 121-3
Thence, 750 feet in a west direction to Post No. 4, marked -OLD YELLER 121-4
Thence, 600 feet in a north direction to Post No. 5, marked -OLD YELLER 121-5
Thence, 750 feet in a east direction to Post No. 6, marked -OLD YELLER 121-6
Thence, 750 feet in a east direction to Post No. 1, marked -OLD YELLER 121-1

the point of beginning and all posts being 3" x 4' durable plastic pipe

The number of linear feet claimed in length along the course of the vein from the point of discovery is 10 feet in a east direction and 1490 feet in a west direction, together with 300 feet on each side of the center of the vein or lode for the entire length of the claim.

The general course of the vein or lode is east and west

To tie this Claim to the Public Survey, begin at the Northwest corner, Section 27, Township 20 N., Range 52 E., Mt. Diablo P.M., and bear south, 27400 feet and east, 8100 feet to the northeast corner of this Claim.

The work of location consisted of making the maps as provided in NRS 517.040. Dated June 20th A.D., 1988, and filed in duplicate.

Atlas Precious Metals Inc.
P.O. Box 1207
Moab, Utah 84532

By: Robert W. Schlichting
Its Agent - Robert W. Schlichting
-Locator-


STATE OF WYOMING)
COUNTY OF FREMONT) SS

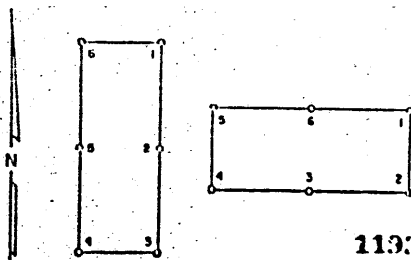
Sworn to and acknowledged before me this 24th day of June, 1988, by Robert W. Schlichting as Agent for Atlas Precious Metals Inc.

Phyllis Gillespie Zerk
Notary Public

My Commission Expires:

November 12, 1991





113348

RECORDED AT THE REQUEST OF
BOOK 179 PAGE 287

Apex Surveying, Inc.
88 JUN 27 AIO:16

OFFICIAL RECORDS
EUREKA COUNTY, NEVADA
M.N. RECALLATI, RECORDER
FILE NO. FEE \$ 6.25

CERTIFICATE OF LOCATION - NEVADA

113348

THE UNDERSIGNED, hereby certifies that ATLAS PRECIOUS METALS INC., by its Agent, the undersigned, does hereby locate the OLD YELLER 122 Lode Mining Claim on this 13th day of June, 1988, situated in the Unknown Mining District, Eureka County, Nevada.

Said Claim is located in the SE(SW) (Quarter) Section(s) 23(24), Township 19 North, Range 52 East, Mt. Diablo P.M., and is more particularly described as follows, to wit:

Beginning at the northeast corner post No. 1,

Thence, 600 feet in a south direction to Post No. 2, marked -OLD YELLER 122-2
Thence, 750 feet in a west direction to Post No. 3, marked -OLD YELLER 122-3
Thence, 750 feet in a west direction to Post No. 4, marked -OLD YELLER 122-4
Thence, 600 feet in a north direction to Post No. 5, marked -OLD YELLER 122-5
Thence, 750 feet in a east direction to Post No. 6, marked -OLD YELLER 122-6
Thence, 750 feet in a east direction to Post No. 1, marked -OLD YELLER 122-1

the point of beginning and all posts being 3" x 4' durable plastic pipe

The number of linear feet claimed in length along the course of the vein from the point of discovery is 1490 feet in a east direction and 10 feet in a west direction, together with 300 feet on each side of the center of the vein or lode for the entire length of the claim.

The general course of the vein or lode is east and west.

To tie this Claim to the Public Survey, begin at the Northwest corner, Section 27, Township 20 N., Range 52 E., Mt. Diablo P.M., and bear south, 27400 feet and east, 9600 feet to the northeast corner of this Claim.

The work of location consisted of making the maps as provided in URS 517.040. Dated June 20th A.D., 1988, and filed in duplicate.

Atlas Precious Metals Inc.
P.O. Box 1207
Hatch, Utah 84532

By: Robert W. Schlichting
His Agent - Robert W. Schlichting
-Locator-


STATE OF WYOMING)
COUNTY OF FREMONT) SS

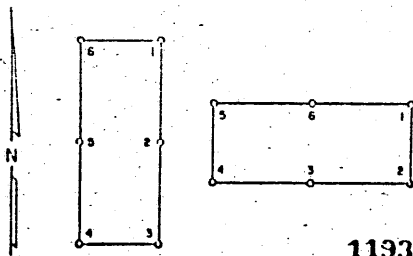
Sworn to and acknowledged before me this 24th day of June, 1988, by Robert W. Schlichting as Agent for Atlas Precious Metals Inc.

Phyllis Gillespie Zink
Notary Public

My Commission Expires:

November 12, 1991





RECORDED AT THE REQUEST OF
 BOOK 179 PAGE 290
Apex Surveying, Inc.
 '88 JUN 27 AIO 16

119349

OFFICIAL RECORDS
 EUREKA COUNTY, NEVADA
 M.N. REBAILLARD, RECORDER
 FILE NO. 119349 25

CERTIFICATE OF LOCATION - NEVADA

119349

THE UNDERSIGNED, hereby certifies that ATLAS PRECIOUS METALS INC., by its Agent, the undersigned, does hereby locate the OLD YELLER 123 Lode Mining Claim on this 13th day of June, 1988, situated in the Unknown Mining District, Eureka County, Nevada.

Said Claim is located in the SE (Quarter) Section(s) 23 Township 19 North, Range 52 East, Mt. Diablo P.M., and is more particularly described as follows, to wit:

Beginning at the northeast corner post No. 1,

- Thence, 600 feet in a south direction to Post No. 2, marked -OLD YELLER 123-2
- Thence, 750 feet in a west direction to Post No. 3, marked -OLD YELLER 123-3
- Thence, 750 feet in a west direction to Post No. 4, marked -OLD YELLER 123-4
- Thence, 600 feet in a north direction to Post No. 5, marked -OLD YELLER 123-5
- Thence, 750 feet in a east direction to Post No. 6, marked -OLD YELLER 123-6
- Thence, 750 feet in a east direction to Post No. 1, marked -OLD YELLER 123-1

the point of beginning and all posts being 3" x 4' durable plastic pipe.

The number of linear feet claimed in length along the course of the vein from the point of discovery is 10 feet in a east direction and 1490 feet in a west direction, together with 300 feet on each side of the center of the vein or lode for the entire length of the claim.

The general course of the vein or lode is east and west.

To tie this Claim to the Public Survey, begin at the Northwest corner, Section 27, Township 20 N., Range 52 E., Mt. Diablo P.M., and bear south, 28000 feet and east, 8100 feet to the northeast corner of this Claim.

The work of location consisted of making the maps as provided in NRS 517.040. Dated June 20th A.D., 1988, and filed in duplicate.

Atlas Precious Metals Inc.
 P.O. Box 1207
 Moab, Utah 84532


By: Robert W. Schlichting
 Its Agent-Robert W. Schlichting
 -locator-

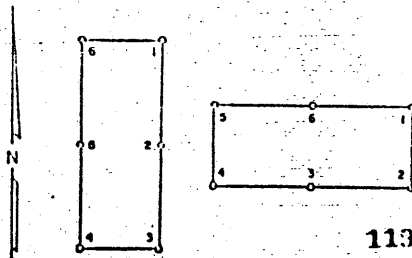
STATE OF WYOMING)
 COUNTY OF FREMONT) SS

Sworn to and acknowledged before me this 24th day of June, 1988, by Robert W. Schlichting as Agent for Atlas Precious Metals Inc.

Phyllis Gillespie Zerk
 Notary Public

My Commission Expires:
November 12, 1991





RECORDED AT THE REQUEST OF

BOOK 179 PAGE 291

Apex Surveying, Inc.
88 JAN 27 AIO:17

119350

OFFICIAL RECORDS
EUREKA COUNTY, NEVADA
M.N. RECALL RECORDER
FILE NO. FILE 6 25

CERTIFICATE OF LOCATION - NEVADA

119350

THE UNDERSIGNED, hereby certifies that ATLAS PRECIOUS METALS INC., by its Agent, the undersigned, does hereby locate the OLD YELLER 124 Lode Mining Claim on this 13th day of June, 1988, situated in the Unknown Mining District, Eureka County, Nevada.

Said Claim is located in the SE(SW) (Quarter) Section(s) 23(24) Township 19 North, Range 52 East, Mt. Diablo P.M., and is more particularly described as follows, to wit:

Beginning at the northeast corner post No. 1,

Thence, 600 feet in a south direction to Post No. 2, marked -OLD YELLER 124-2
Thence, 750 feet in a west direction to Post No. 3, marked -OLD YELLER 124-3
Thence, 750 feet in a west direction to Post No. 4, marked -OLD YELLER 124-4
Thence, 600 feet in a north direction to Post No. 5, marked -OLD YELLER 124-5
Thence, 750 feet in a east direction to Post No. 6, marked -OLD YELLER 124-6
Thence, 750 feet in a east direction to Post No. 1, marked -OLD YELLER 124-1

the point of beginning and all posts being 3" x 4" durable plastic pipe.

The number of linear feet claimed in length along the course of the vein from the point of discovery is 1490 feet in a east direction and 10 feet in a west direction, together with 300 feet on each side of the center of the vein or lode for the entire length of the claim.

The general course of the vein or lode is east and west.

To tie this Claim to the Public Survey, begin at the Northwest corner, Section 27, Township 20 N., Range 52 E., Mt. Diablo P.M., and bear south, 28000 feet and east, 9600 feet to the northeast corner of this Claim.

The work of location consisted of making the maps as provided in MRS 517.040. Dated June 20th A.D., 1988, and filed in duplicate.

Atlas Precious Metals Inc.
P.O. Box 1207
Moab, Utah 84532


By: Robert W. Schlichting
His Agent-Robert W. Schlichting
-locator-

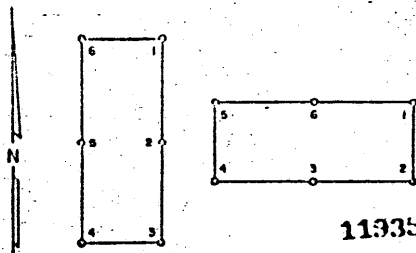
STATE OF WYOMING)
COUNTY OF FREMONT) SS

Sworn to and acknowledged before me this 24th day of June, 1988, by Robert W. Schlichting as Agent for Atlas Precious Metals Inc.

My Commission Expires:

November 12, 1991





119351

RECORDED AT THE REQUEST OF

BOOK 179 PAGE 292

Aper Surveying, Inc.
88 JAN 27 A.D. 1987

OFFICIAL RECORDS
EUREKA COUNTY, NEVADA
H.M. RECALIATE RECORDER

FILE NO. 119351-25

CERTIFICATE OF LOCATION - NEVADA

119351

THE UNDERSIGNED, hereby certifies that ATLAS PRECIOUS METALS INC., by its Agent, the undersigned, does hereby locate the OLD YELLER 125 Lode Mining Claim on this 13th day of June, 1988, situated in the Unknown Mining District, Eureka County, Nevada.

Said Claim is located in the SW (NW) (Quarter) Section(s) 24(24), Township 19 North, Range 52 East, Mt. Diablo P.M., and is more particularly described as follows, to wit:

Beginning at the northeast corner post No. 1,

Thence, 600 feet in a south direction to Post No. 2, marked -OLD YELLER 125 -2
Thence, 750 feet in a west direction to Post No. 3, marked -OLD YELLER 125 -3
Thence, 750 feet in a west direction to Post No. 4, marked -OLD YELLER 125 -4
Thence, 600 feet in a north direction to Post No. 5, marked -OLD YELLER 125 -5
Thence, 750 feet in a east direction to Post No. 6, marked -OLD YELLER 125 -6
Thence, 750 feet in a east direction to Post No. 1, marked -OLD YELLER 125 -1

the point of beginning and all posts being 3" x 4' durable plastic pipe

The number of linear feet claimed in length along the course of the vein from the point of discovery is 10 feet in a east direction and 1490 feet in a west direction, together with 300 feet on each side of the center of the vein or lode for the entire length of the claim.

The general course of the vein or lode is east and west.

To tie this Claim to the Public Survey, begin at the Northwest corner, Section 27, Township 20 N., Range 52 E., Mt. Diablo P.M., and bear south, 26200 feet and east, 11100 feet to the northeast corner of this Claim.

The work of location consisted of making the maps as provided in NRS 517.040. Dated June 20th A.D., 1988, and filed in duplicate.

Atlas Precious Metals Inc.
P.O. Box 1207
Moab, Utah 84532

By: *Robert W. Schlichting*
its Agent - Robert W. Schlichting
-Locator-


STATE OF WYOMING)
COUNTY OF FREMONT) SS

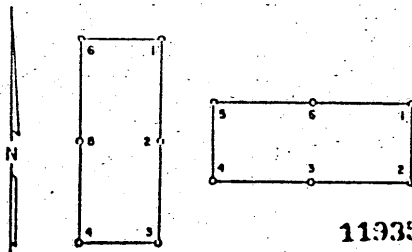
Sworn to and acknowledged before me this 24th day of June, 1988, by Robert W. Schlichting as Agent for Atlas Precious Metals Inc.

Phyllis Gillespie Zink
Notary Public

My Commission Expires:

November 12, 1991





119352

RECORDED AT THE REQUEST OF

BOOK 179 PAGE 293

Apex Surveying, Inc.
88 JUN 27 AIO:17

OFFICIAL RECORDS
EUREKA COUNTY, NEVADA
M.M. REEPLATT, RECORDER

FILE NO. 119352

CERTIFICATE OF LOCATION - NEVADA

THE UNDERSIGNED, hereby certifies that ATLAS PRECIOUS METALS INC., by its Agent, the undersigned, does hereby locate the OLD YELLER 126 Lode Mining Claim on this 13th day of June, 1988, situated in the Unknown Mining District, Eureka County, Nevada.

Said Claim is located in the SW(SE)(NW)(NE)Quarter Section(s) 24(24)(24)(24) Township 19 North, Range 52 East, Mt. Diablo P.M., and is more particularly described as follows, to wit:

Beginning at the northeast corner post No. 1,

Thence, 600 feet in a south direction to Post No. 2, marked -OLD YELLER 126-2
Thence, 750 feet in a west direction to Post No. 3, marked -OLD YELLER 126-3
Thence, 750 feet in a west direction to Post No. 4, marked -OLD YELLER 126-4
Thence, 600 feet in a north direction to Post No. 5, marked -OLD YELLER 126-5
Thence, 750 feet in a east direction to Post No. 6, marked -OLD YELLER 126-6
Thence, 750 feet in a east direction to Post No. 1, marked -OLD YELLER 126-1

the point of beginning and all posts being 3" x 4' durable plastic pipe

The number of linear feet claimed in length along the course of the vein from the point of discovery is 1490 feet in a east direction and 10 feet in a west direction, together with 300 feet on each side of the center of the vein or lode for the entire length of the claim.

The general course of the vein or lode is east and west.

To tie this Claim to the Public Survey, begin at the Northwest corner, Section 27, Township 20 N., Range 52 E., Mt. Diablo P.M., and bear south, 26200 feet and east, 12600 feet to the northeast corner of this Claim.

The work of location consisted of making the maps as provided in NRS 517.040. Dated June 20th A.D., 1988, and filed in duplicate.

Atlas Precious Metals Inc.
P.O. Box 1207
Moab, Utah 84532

By: Robert W. Schlichting
Its Agent-Robert W. Schlichting
-Locator-


STATE OF WYOMING) SS
COUNTY OF FREMONT)

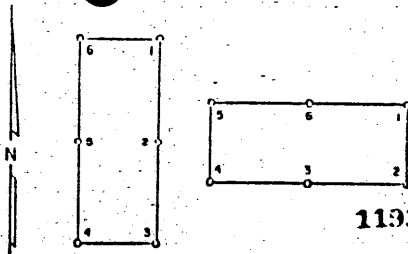
Sworn to and acknowledged before me this 24th day of June, 1988,
by Robert W. Schlichting as Agent for Atlas Precious Metals Inc.

Phyllis Gillespie Zerk
Notary Public

My Commission Expires:

November 12, 1991





RECORDED AT THE REQUEST OF

BOOK 179 PAGE 294

Apex Surveying, Inc.
JUN 27 AIO:17

119353

OFFICIAL RECORDS
EUREKA COUNTY, NEVADA
M.N. REBELEATH, RECORDER

FILE NO. FEES 6.25

CERTIFICATE OF LOCATION - NEVADA

119353

THE UNDERSIGNED, hereby certifies that ATLAS PRECIOUS METALS INC., by its Agent, the undersigned, does hereby locate the OLD YELLER 127 Lode Mining Claim on this 13th day of June, 1988, situated in the Unknown Mining District, Eureka County, Nevada.

Said Claim is located in the SW (Quarter) Section(s) 24, Township 19 North, Range 52 East, Mt. Diablo P.M., and is more particularly described as follows, to wit:

Beginning at the northeast corner post No. 1,

Thence, 600 feet in a south direction to Post No. 2, marked OLD YELLER 127-2
Thence, 750 feet in a west direction to Post No. 3, marked OLD YELLER 127-3
Thence, 750 feet in a west direction to Post No. 4, marked OLD YELLER 127-4
Thence, 600 feet in a north direction to Post No. 5, marked OLD YELLER 127-5
Thence, 750 feet in a east direction to Post No. 6, marked OLD YELLER 127-6
Thence, 750 feet in a east direction to Post No. 1, marked OLD YELLER 127-1

the point of beginning and all posts being 3" x 4' durable plastic pipe

The number of linear feet claimed in length along the course of the vein from the point of discovery is 10 feet in a east direction and 1490 feet in a west direction, together with 300 feet on each side of the center of the vein or lode for the entire length of the claim.

The general course of the vein or lode is east and west.

To tie this Claim to the Public Survey, begin at the Northwest corner, Section 27, Township 20 N., Range 52 E., Mt. Diablo P.M., and bear south, 26800 feet and east, 11100 feet to the northeast corner of this Claim.

The work of location consisted of making the maps as provided in MRS 517.040.
Dated June 20th A.D., 1988, and filed in duplicate.

Atlas Precious Metals Inc.
P.O. Box 1207
Moab, Utah 84532

By: Robert W. Schlichting
Its Agent - Robert W. Schlichting
-Locator-


STATE OF WYOMING)
COUNTY OF FREMONT) SS

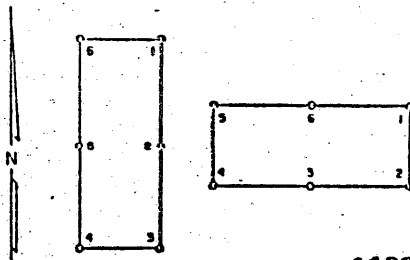
Sworn to and acknowledged before me this 24th day of June, 1988,
by Robert W. Schlichting as Agent for Atlas Precious Metals Inc.

Phyllis Gillespie Zenk
Notary Public

My Commission Expires:

November 12, 1991





RECORDED AT THE REQUEST OF

BOOK 179 PAGE 295

Apex Surveying, Inc.

'88 JUN 27 AIO:17

OFFICIAL RECORDS
EUREKA COUNTY, NEVADA
M.N. REBALLATI, RECORDER
FILE NO. FEE \$6.25

119351

CERTIFICATE OF LOCATION - NEVADA

119354

THE UNDERSIGNED, hereby certifies that ATLAS PRECIOUS METALS INC., by its Agent, the undersigned, does hereby locate the OLD YELLER 128 Lode Mining Claim on this 13th day of June, 1988, situated in the Unknown Mining District, Eureka County, Nevada.

Said Claim is located in the SW(SE) (Quarter) Section(s) 24(24) Township 19 North, Range 52 East, Mt. Diablo P.M., and is more particularly described as follows, to wit:

Beginning at the northeast corner post No. 1,

Thence, 600 feet in a south direction to Post No. 2, marked -OLD YELLER 128-2
Thence, 750 feet in a west direction to Post No. 3, marked -OLD YELLER 128-3
Thence, 750 feet in a west direction to Post No. 4, marked -OLD YELLER 128-4
Thence, 600 feet in a north direction to Post No. 5, marked -OLD YELLER 128-5
Thence, 750 feet in a east direction to Post No. 6, marked -OLD YELLER 128-6
Thence, 750 feet in a east direction to Post No. 1, marked -OLD YELLER 128-1

the point of beginning and all posts being 3" x 4' durable plastic pipe

The number of linear feet claimed in length along the course of the vein from the point of discovery is 1490 feet in a east direction and 10 feet in a west direction, together with 300 feet on each side of the center of the vein or lode for the entire length of the claim.

The general course of the vein or lode is east and west.

To tie this Claim to the Public Survey, begin at the Northwest corner, Section 27, Township 20 N., Range 52 E., Mt. Diablo P.M., and bear south, 26800 feet and east, 12600 feet to the northeast corner of this Claim.

The work of location consisted of making the maps as provided in IRS 517.040. Dated June 20th A.D., 1988, and filed in duplicate.

Atlas Precious Metals Inc.
P.O. Box 1207
Hoab, Utah 84532

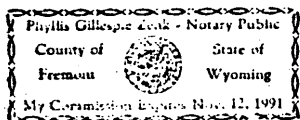
By: Robert W. Schlichting
Its Agent-Robert W. Schlichting
-Locator-

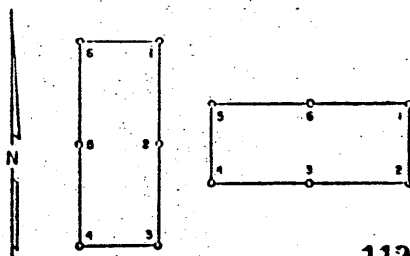
STATE OF WYOMING)
COUNTY OF FREMONT) SS

Sworn to and acknowledged before me this 24th day of June, 1988, by Robert W. Schlichting as Agent for Atlas Precious Metals Inc.

Phyllis Gillespie Zerk
Notary Public

My Commission Expires:
November 12, 1991





RECORDED AT THE REQUEST OF

BOOK 179 PAGE 296
Apex Surveying, Inc.
 '88 JUN 27 10:17

OFFICIAL RECORDS
 EUREKA COUNTY, NEVADA
 M.N. REBAL ATTL. RECORDER
 FILE NO. FEE \$ 6-25

119355

119355

CERTIFICATE OF LOCATION - NEVADA

THE UNDERSIGNED, hereby certifies that ATLAS PRECIOUS METALS INC., by its Agent, the undersigned, does hereby locate the OLD YELLER 129 Lode Mining Claim on this 17th day of June, 1988, situated in the Unknown Mining District, Eureka County, Nevada.

Said Claim is located in the SW (Quarter) Section(s) 24 Township 19 North, Range 52 East, Mt. Diablo P.M., and is more particularly described as follows, to wit:

Beginning at the northeast corner post No. 1,

Thence, 600 feet in a south direction to Post No. 2, marked -OLD YELLER 129 -2
Thence, 750 feet in a west direction to Post No. 3, marked -OLD YELLER 129 -3
Thence, 750 feet in a west direction to Post No. 4, marked -OLD YELLER 129 -4
Thence, 600 feet in a north direction to Post No. 5, marked -OLD YELLER 129 -5
Thence, 750 feet in a east direction to Post No. 6, marked -OLD YELLER 129 -6
Thence, 750 feet in a east direction to Post No. 1, marked -OLD YELLER 129 -1

the point of beginning and all posts being 3" x 4" durable plastic pipe

The number of linear feet claimed in length along the course of the vein from the point of discovery is 10 feet in a east direction and 1490 feet in a west direction, together with 300 feet on each side of the center of the vein or lode for the entire length of the claim.

The general course of the vein or lode is east and west

To tie this Claim to the Public Survey, begin at the Northwest corner, Section 27, Township 20 N., Range 52 E., Mt. Diablo P.M., and bear south, 27400 feet and east, 11100 feet to the northeast corner of this Claim.

The work of location consisted of making the maps as provided in MRS 517.040. Dated June 20th A.D., 1988, and filed in duplicate.

Atlas Precious Metals Inc.
 P.O. Box 1207
 Moab, Utah 84532


By: *Robert W. Schlichting*
 Its Agent - Robert W. Schlichting
 -Locator-

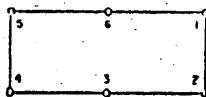

STATE OF WYOMING)
 COUNTY OF FREMONT) SS

Sworn to and acknowledged before me this 24th day of June 1988, by Robert W. Schlichting as Agent for Atlas Precious Metals Inc.

Phyllis Gillespie Zink
 Notary Public

My Commission Expires:
 November 12, 1991





RECORDED AT THE REQUEST OF

BOOK 179 PAGE 297

Apex Surveying Inc.
88 JUN 27 10:17

113356

OFFICIAL RECORDS
EUREKA COUNTY, NEVADA
M.N. RECALLABLE RECORDS
FILE NO. 15

CERTIFICATE OF LOCATION - NEVADA

113356

THE UNDERSIGNED, hereby certifies that ATLAS PRECIOUS METALS INC., by its Agent, the undersigned, does hereby locate the OLD YELLER 130 Lode Mining Claim on this 13th day of June, 1988, situated in the Unknown Mining District, Eureka County, Nevada.

Said Claim is located in the SW(SE) (Quarter) Section(s) 24(24) Township 19 North, Range 52 East, Mt. Diablo P.M., and is more particularly described as follows, to wit:

Beginning at the northeast corner post No. 1,

Thence, 600 feet in a south direction to Post No. 2, marked -OLD YELLER 130-2
Thence, 750 feet in a west direction to Post No. 3, marked -OLD YELLER 130-3
Thence, 750 feet in a west direction to Post No. 4, marked -OLD YELLER 130-4
Thence, 600 feet in a north direction to Post No. 5, marked -OLD YELLER 130-5
Thence, 750 feet in a east direction to Post No. 6, marked -OLD YELLER 130-6
Thence, 750 feet in a east direction to Post No. 1, marked -OLD YELLER 130-1

the point of beginning and all posts being 3" x 4' durable plastic pipe.

The number of linear feet claimed in length along the course of the vein from the point of discovery is 1490 feet in a east direction and 10 feet in a west direction, together with 300 feet on each side of the center of the vein or lode for the entire length of the claim.

The general course of the vein or lode is east and west.

To tie this Claim to the Public Survey, begin at the Northwest corner, Section 27, Township 20 N., Range 52 E., Mt. Diablo P.M., and bear south, 27400 feet and east, 12600 feet to the northeast corner of this Claim.

The work of location consisted of making the maps as provided in MRS 517.040. Dated June 20th A.D., 1988, and filed in duplicate.

Atlas Precious Metals Inc.
P.O. Box 1207
Moab, Utah 84532

By: Robert W. Schlichting
Its Agent - Robert W. Schlichting
-Locator-


STATE OF WYOMING)
COUNTY OF FREMONT) SS


Sworn to and acknowledged before me this 24th day of June, 1988, by Robert W. Schlichting as Agent for Atlas Precious Metals Inc.

Phyllis Gillespie Zerk
Notary Public

My Commission Expires:

November 12, 1991





113357

RECORDED AT THE REQUEST OF

BOOK 179 PAGE 298

Apex Surveying, Inc.
JUN 27 10:17OFFICIAL RECORDS
EUREKA COUNTY, NEVADA
M.N. REBALEATI, RECORDER
FILE NO. 113357
FEE \$6.25

CERTIFICATE OF LOCATION - NEVADA

113357

THE UNDERSIGNED, hereby certifies that ATLAS PRECIOUS METALS INC.,
by its Agent, the undersigned, does hereby locate the OLD YELLER 131
Lode Mining Claim on this 13th day of June, 1988, situated in the
Unknown Mining District, Eureka County, Nevada.

Said Claim is located in the SW (Quarter) Section(s) 24
Township 19 North, Range 52 East, Mt. Diablo P.M., and is
more particularly described as follows, to wit:

Beginning at the northeast corner post No. 1,

Thence, 600 feet in a south direction to Post No. 2, marked -OLD YELLER 131-2
Thence, 750 feet in a west direction to Post No. 3, marked -OLD YELLER 131-3
Thence, 750 feet in a west direction to Post No. 4, marked -OLD YELLER 131-4
Thence, 600 feet in a north direction to Post No. 5, marked -OLD YELLER 131-5
Thence, 750 feet in a east direction to Post No. 6, marked -OLD YELLER 131-6
Thence, 750 feet in a east direction to Post No. 1, marked -OLD YELLER 131-1

the point of beginning and all posts being 3" x 4' durable plastic pipe.

The number of linear feet claimed in length along the course of the vein from the
point of discovery is 10 feet in a east direction and 1490 feet in a
west direction, together with 300 feet on each side of the center of the
vein or lode for the entire length of the claim.

The general course of the vein or lode is east and west.

To tie this Claim to the Public Survey, begin at the Northwest corner, Section 27,
Township 20 N., Range 52 E., Mt. Diablo P.M., and bear south, 28000
feet and east, 11100 feet to the northeast corner of this Claim.

The work of location consisted of making the maps as provided in NRS 517.040.
Dated June 20th A.D., 1988, and filed in duplicate.

Atlas Precious Metals Inc.
P.O. Box 1207
Moab, Utah 84532

By: Robert W. Schlichting
Its Agent-Robert W. Schlichting
-Locator-


STATE OF WYOMING)
COUNTY OF FREMONT) SS

Sworn to and acknowledged before me this 24th day of June, 1988,
by Robert W. Schlichting as Agent for Atlas Precious Metals Inc.

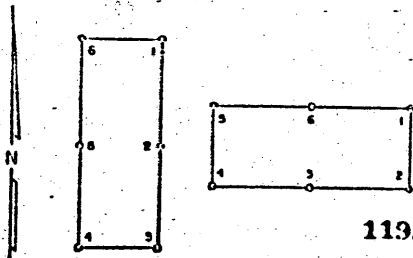
Phyllis Gillespie Zerk
Notary Public

My Commission Expires:

November 12, 1991



BOOK 179 PAGE 298



119358

RECORDED AT THE REQUEST OF

BOOK 179 PAGE 299

Apex Surveying, Inc.
88 JUN 27 AIO:17

OFFICIAL - RECORDS
EUREKA COUNTY, NEVADA
M.N. REBALANCE RECORDER
FILE NO. 119358-25

CERTIFICATE OF LOCATION - NEVADA

119358

THE UNDERSIGNED, hereby certifies that ATLAS PRECIOUS METALS INC., by its Agent, the undersigned, does hereby locate the OLD YELLER 132 Lode Mining Claim on this 13th day of June, 1988, situated in the Unknown Mining District, Eureka County, Nevada.

Said Claim is located in the SW(SE) (Quarter) Section(s) 24(24), Township 19 North, Range 52 East, Mt. Diablo P.M., and is more particularly described as follows, to wit:

Beginning at the northeast corner post No. 1,

Thence, 600 feet in a south direction to Post No. 2, marked -OLD YELLER 132-2
Thence, 750 feet in a west direction to Post No. 3, marked -OLD YELLER 132-3
Thence, 750 feet in a west direction to Post No. 4, marked -OLD YELLER 132-4
Thence, 600 feet in a north direction to Post No. 5, marked -OLD YELLER 132-5
Thence, 750 feet in a east direction to Post No. 6, marked -OLD YELLER 132-6
Thence, 750 feet in a east direction to Post No. 1, marked -OLD YELLER 132-1

the point of beginning and all posts being 3" x 4' durable plastic pipe.

The number of linear feet claimed in length along the course of the vein from the point of discovery is 1490 feet in a east direction and 10 feet in a west direction, together with 300 feet on each side of the center of the vein or lode for the entire length of the claim.

The general course of the vein or lode is east and west.

To tie this Claim to the Public Survey, begin at the Northwest corner, Section 27, Township 20 N., Range 52 E., Mt. Diablo P.M., and bear south, 28000 feet and east, 12600 feet to the northeast corner of this Claim.

The work of location consisted of making the maps as provided in MRS 517.040. Dated June 20th A.D., 1988, and filed in duplicate.

Atlas Precious Metals Inc.
P.O. Box 1207
Moab, Utah 84532

By: Robert W. Schlichting
Its Agent-Robert W. Schlichting
-Locator-


STATE OF WYOMING)
COUNTY OF FREMONT) SS

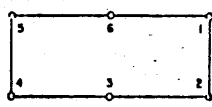
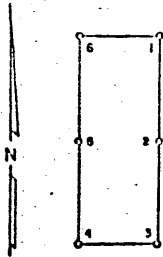
Sworn to and acknowledged before me this 24th day of June, 1988, by Robert W. Schlichting as Agent for Atlas Precious Metals Inc.

Phyllis Gillespie Zenk
Notary Public

My Commission Expires:

November 12, 1991





113359

RECORDED AT THE REQUEST OF
BOOK 179 PAGE 300
Open Surveys Inc.
'88 JUN 27 10:17

OFFICE RECORDS
JURASSIC COUNTY, NEVADA
MINING & LAND RECORDER
FILE NO. 113359-6.25

CERTIFICATE OF LOCATION - NEVADA

THE UNDERSIGNED, hereby certifies that ATLAS PRECIOUS METALS INC.,
by its Agent, the undersigned, does hereby locate the OLD YELLER 133
Lode Mining Claim on this 13th day of June, 1988, situated in the
Unknown Mining District, Eureka County, Nevada.

Said Claim is located in the NW(NE)(SW)(SE)Quarter Section(s) 25(25)(24)(24),
Township 19 North, Range 52 East, Mt. Diablo P.M., and is
more particularly described as follows, to wit:

Beginning at the northeast corner post No. 1,
Thence, 600 feet in a south direction to Post No. 2, marked OLD YELLER 133-2
Thence, 750 feet in a west direction to Post No. 3, marked OLD YELLER 133-3
Thence, 750 feet in a west direction to Post No. 4, marked OLD YELLER 133-4
Thence, 600 feet in a north direction to Post No. 5, marked OLD YELLER 133-5
Thence, 750 feet in a east direction to Post No. 6, marked OLD YELLER 133-6
Thence, 750 feet in a east direction to Post No. 1, marked OLD YELLER 133-1

the point of beginning and all posts being 3" x 4' durable plastic pipe.

The number of linear feet claimed in length along the course of the vein from the
point of discovery is 1490 feet in a east direction and 10 feet in a
west direction, together with 300 feet on each side of the center of the
vein or lode for the entire length of the claim.

The general course of the vein or lode is east and west.

To tie this Claim to the Public Survey, begin at the Northwest corner, Section 27,
Township 20 N., Range 52 E., Mt. Diablo P.M., and bear south, 28600
feet and east, 12600 feet to the northeast corner of this Claim.

The work of location consisted of making the maps as provided in MRS 517.040.
Dated June 20th A.D., 1988, and filed in duplicate.

Atlas Precious Metals Inc.
P.O. Box 1207
Moab, Utah 84532


By: Robert W. Schlichting
Its Agent - Robert W. Schlichting
-Locator-

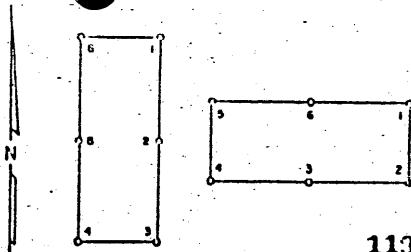
STATE OF WYOMING)
COUNTY OF FREMONT) SS

Sworn to and acknowledged before me this 24th day of June, 1988,
by Robert W. Schlichting as Agent for Atlas Precious Metals Inc.

Phyllis Gillespie Zerk
Notary Public

My Commission Expires:
November 12, 1991





RECORDED AT THE REQUEST OF

BOOK 179 PAGE 301

Apex Surveying, Inc.
88 JUN 27 10:17

119360

OFFICIAL RECORDS
EUREKA COUNTY, NEVADA
M.M. REISER, RECORDER

FILE NO. 119360-25

CERTIFICATE OF LOCATION - NEVADA

119360

THE UNDERSIGNED, hereby certifies that ATLAS PRECIOUS METALS INC., by its Agent, the undersigned, does hereby locate the OLD YELLER 134 Lode Mining Claim on this 13th day of June, 1988, situated in the Unknown Mining District, Eureka County, Nevada.

Said Claim is located in the NW(NE) (Quarter) Section(s) 25(25), Township 19 North, Range 52 East, Mt. Diablo P.M., and is more particularly described as follows, to wit:

Beginning at the northeast corner post No. 1,

Thence, 600 feet in a south direction to Post No. 2, marked OLD YELLER 134-2
Thence, 750 feet in a west direction to Post No. 3, marked OLD YELLER 134-3
Thence, 750 feet in a west direction to Post No. 4, marked OLD YELLER 134-4
Thence, 600 feet in a north direction to Post No. 5, marked OLD YELLER 134-5
Thence, 750 feet in a east direction to Post No. 6, marked OLD YELLER 134-6
Thence, 750 feet in a east direction to Post No. 1, marked OLD YELLER 134-1

the point of beginning and all posts being 3" x 4" durable plastic pipe

The number of linear feet claimed in length along the course of the vein from the point of discovery is 1490 feet in a east direction and 10 feet in a west direction, together with 300 feet on each side of the center of the vein or lode for the entire length of the claim.

The general course of the vein or lode is east and west.

To tie this Claim to the Public Survey, begin at the Northwest corner, Section 27, Township 20 N., Range 52 E., Mt. Diablo P.M., and bear south, 29200 feet and east, 12600 feet to the northeast corner of this Claim.

The work of location consisted of making the maps as provided in MMS 517.040. Dated June 20th A.D., 1988, and filed in duplicate.

Atlas Precious Metals Inc.
P.O. Box 1207
Moab, Utah 84532

By: Robert W. Schlichting
Its Agent - Robert W. Schlichting
-locator-


STATE OF WYOMING)
COUNTY OF FREMONT) SS

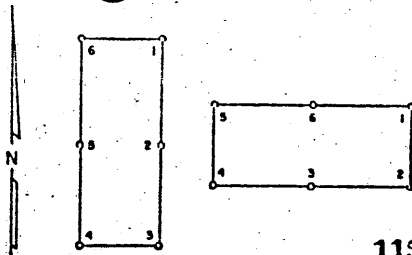
Sworn to and acknowledged before me this 21st day of June, 1988, by Robert W. Schlichting as Agent for Atlas Precious Metals Inc.

Phyllis M. Gierke
Notary Public

My Commission Expires:

November 12, 1991





119361

RECORDED AT THE REQUEST OF

BOOK 179 PAGE 302

Apex Surveying, Inc.
'88 JUN 27 A0:17OFFICIAL RECORDS
EUREKA COUNTY, NEVADA
M.N. REGALATI, RECORDER

FILE NO. 119361-25

CERTIFICATE OF LOCATION - NEVADA

119361

THE UNDERSIGNED, hereby certifies that ATLAS PRECIOUS METALS INC., by its Agent, the undersigned, does hereby locate the OLD YELLER 135 Lode Mining Claim on this 13th day of June, 1988, situated in the Unknown Mining District, Eureka County, Nevada.

Said Claim is located in the NW(NE) (Quarter) Section(s) 25(25) Township 19 North, Range 52 East, Mt. Diablo P.M., and is more particularly described as follows, to wit:

Beginning at the northeast corner post No. 1,

Thence, 600 feet in a south direction to Post No. 2, marked -OLD YELLER 135-2
Thence, 750 feet in a west direction to Post No. 3, marked -OLD YELLER 135-3
Thence, 750 feet in a west direction to Post No. 4, marked -OLD YELLER 135-4
Thence, 600 feet in a north direction to Post No. 5, marked -OLD YELLER 135-5
Thence, 750 feet in a east direction to Post No. 6, marked -OLD YELLER 135-6
Thence, 750 feet in a east direction to Post No. 1, marked -OLD YELLER 135-1

the point of beginning and all posts being 3" x 4' durable plastic pipe.

The number of linear feet claimed in length along the course of the vein from the point of discovery is 1490 feet in a east direction and 10 feet in a west direction, together with 300 feet on each side of the center of the vein or lode for the entire length of the claim.

The general course of the vein or lode is east and west.

To tie this Claim to the Public Survey, begin at the Northwest corner, Section 27, Township 20 N., Range 52 E., Mt. Diablo P.M., and bear south, 29800 feet and east, 12600 feet to the northeast corner of this Claim.

The work of location consisted of making the maps as provided in MRS 517.040. Dated June 20th A.D., 1988, and filed in duplicate.

Atlas Precious Metals Inc.
P.O. Box 1207
Moab, Utah 84532

By: Robert W. Schlichting
Its Agent-Robert W. Schlichting
-locator-


STATE OF WYOMING)
COUNTY OF FREMONT) SS

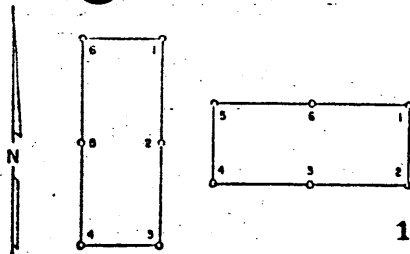
Sworn to and acknowledged before me this 24th day of June, 1988,
by Robert W. Schlichting as Agent for Atlas Precious Metals Inc.

Phyllis Gillespie Zerk
Notary Public

My Commission Expires:

November 12, 1991





119362

RECORDED AT THE REQUEST OF

BOOK 179 PAGE 303
Open Surveying Inc.
 88 JUN 27 AIO:17

OFFICIAL RECORDS
 EUREKA COUNTY, NEVADA
 M.N. REE/LEATH RECORDER 25
 FILE NO. SEE 86

CERTIFICATE OF LOCATION - NEVADA

119362

THE UNDERSIGNED, hereby certifies that ATLAS PRECIOUS METALS INC., by its Agent, the undersigned, does hereby locate the OLD YELLER 136 Lode Mining Claim on this 13th day of June, 1988, situated in the Unknown Mining District, Eureka County, Nevada.

Said Claim is located in the NE (SE) (Quarter) Section(s) 24 (13), Township 19 North, Range 52 East, Mt. Diablo P.M., and is more particularly described as follows, to wit:

Beginning at the northeast corner post No. 1,

Thence, 600 feet in a south direction to Post No. 2, marked -OLD YELLER 136-2
 Thence, 750 feet in a west direction to Post No. 3, marked -OLD YELLER 136-3
 Thence, 750 feet in a west direction to Post No. 4, marked -OLD YELLER 136-4
 Thence, 600 feet in a north direction to Post No. 5, marked -OLD YELLER 136-5
 Thence, 750 feet in a east direction to Post No. 6, marked -OLD YELLER 136-6
 Thence, 750 feet in a east direction to Post No. 1, marked -OLD YELLER 136-1

the point of beginning and all posts being 3" x 4' durable plastic pipe.

The number of linear feet claimed in length along the course of the vein from the point of discovery is 1490 feet in a east direction and 10 feet in a west direction, together with 300 feet on each side of the center of the vein or lode for the entire length of the claim.

The general course of the vein or lode is east and west.

To tie this Claim to the Public Survey, begin at the Northwest corner, Section 27, Township 20 N., Range 52 E., Mt. Diablo P.M., and bear south, 23200 feet and east, 14100 feet to the northeast corner of this Claim.

The work of location consisted of making the maps as provided in MRS 517.040. Dated June 20th A.D., 1988, and filed in duplicate.

Atlas Precious Metals Inc.
 P.O. Box 1207
 Moab, Utah 84532


By: Robert W. Schlichting
 Its Agent - Robert W. Schlichting
 -Locator-

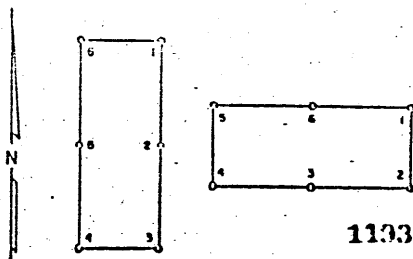
STATE OF WYOMING)
 COUNTY OF FREMONT) SS

Sworn to and acknowledged before me this 24th day of June, 1988, by Robert W. Schlichting as Agent for Atlas Precious Metals Inc.

Phyllis Gillespie Zerk
 Notary Public

My Commission Expires:
November 12, 1991





119363

RECORDED AT THE REQUEST OF

BOOK 179 PAGE 304

Apex Surveying, Inc.
88 JUN-27 AIO:17

OFFICIAL RECORDS
EUREKA COUNTY, NEVADA
M.N. REBALLATI, RECORDER 25

FILE NO. FILE 6

CERTIFICATE OF LOCATION - NEVADA

119363

THE UNDERSIGNED, hereby certifies that ATLAS PRECIOUS METALS INC., by its Agent, the undersigned, does hereby locate the OLD YELLER 137 Lode Mining Claim on this 13th day of June, 1988, situated in the Unknown Mining District, Eureka County, Nevada.

Said Claim is located in the NE (Quarter) Section(s) 24 Township 19 North, Range 52 East, Mt. Diablo P.M., and is more particularly described as follows, to wit:

Beginning at the northeast corner post No. 1,

Thence, 600 feet in a south direction to Post No. 2, marked -OLD YELLER 137-2
Thence, 750 feet in a west direction to Post No. 3, marked -OLD YELLER 137-3
Thence, 750 feet in a west direction to Post No. 4, marked -OLD YELLER 137-4
Thence, 600 feet in a north direction to Post No. 5, marked -OLD YELLER 137-5
Thence, 750 feet in a east direction to Post No. 6, marked -OLD YELLER 137-6
Thence, 750 feet in a east direction to Post No. 1, marked -OLD YELLER 137-1

the point of beginning and all posts being 3" x 4' durable plastic pipe

The number of linear feet claimed in length along the course of the vein from the point of discovery is 1490 feet in a east direction and 10 feet in a west direction, together with 300 feet on each side of the center of the vein or lode for the entire length of the claim.

The general course of the vein or lode is east and west.

To tie this Claim to the Public Survey, begin at the Northwest corner, Section 27, Township 20 N., Range 52 E., Mt. Diablo P.M., and bear south, 23800 feet and east, 14100 feet to the northeast corner of this Claim.

The work of location consisted of making the maps as provided in MMS 517.040. Dated June 20th A.D., 1988, and filed in duplicate.

Atlas Precious Metals Inc.
P.O. Box 1207
Moab, Utah 84532

By: Robert W. Schlichting
Its Agent - Robert W. Schlichting
-Locator-


STATE OF WYOMING) SS
COUNTY OF FREMONT)

Sworn to and acknowledged before me this 24th day of June, 1988, by Robert W. Schlichting as Agent for Atlas Precious Metals Inc.

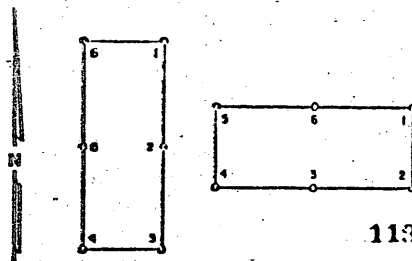
Phyllis Gillispie Zink
Notary Public

My Commission Expires:

November 12, 1991



BOOK 179 PAGE 304



119364

RECORDED AT THE REQUEST OF

BOOK 179 PAGE 305

Apex Surveying, Inc.
'88 JUN 27 AIO:17

OFFICIAL RECORDS
EUREKA COUNTY, NEVADA
M.M. REGALATI, RECORDER
FILE NO. 125

CERTIFICATE OF LOCATION - NEVADA

119364

THE UNDERSIGNED, hereby certifies that ATLAS PRECIOUS METALS INC., by its Agent, the undersigned, does hereby locate the OLD YELLER 138 Lode Mining Claim on this 13th day of June, 1988, situated in the Unknown Mining District, Eureka County, Nevada.

Said Claim is located in the NE (Quarter) Section(s) 24 Township 19 North, Range 52 East, Mt. Diablo P.M., and is more particularly described as follows, to wit:

Beginning at the northeast corner post No. 1,

- Thence, 600 feet in a south direction to Post No. 2, marked -OLD YELLER 138-2
- Thence, 750 feet in a west direction to Post No. 3, marked -OLD YELLER 138-3
- Thence, 750 feet in a west direction to Post No. 4, marked -OLD YELLER 138-4
- Thence, 600 feet in a north direction to Post No. 5, marked -OLD YELLER 138-5
- Thence, 750 feet in a east direction to Post No. 6, marked -OLD YELLER 138-6
- Thence, 750 feet in a east direction to Post No. 1, marked -OLD YELLER 138-1

the point of beginning and all posts being 3" x 4" durable plastic pipe.

The number of linear feet claimed in length along the course of the vein from the point of discovery is 1490 feet in a east direction and 10 feet in a west direction, together with 300 feet on each side of the center of the vein or lode for the entire length of the claim.

The general course of the vein or lode is east and west.

To tie this Claim to the Public Survey, begin at the Northwest corner, Section 27, Township 20 N., Range 52 E., Mt. Diablo P.M., and bear south, 24400 feet and east, 14100 feet to the northeast corner of this Claim.

The work of location consisted of making the maps as provided in MMS 517.040. Dated June 20th A.D., 1988, and filed in duplicate.

Atlas Precious Metals Inc.
P.O. Box 1207
Moab, Utah 84532

By: *Robert W. Schlichting*
Its Agent - Robert W. Schlichting
-Locator-

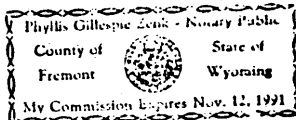
STATE OF WYOMING)
COUNTY OF FREMONT) SS

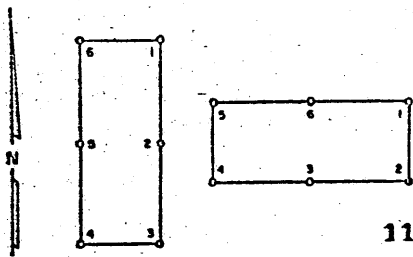
Sworn to and acknowledged before me this 24th day of June, 1988, by Robert W. Schlichting as Agent for Atlas Precious Metals Inc.

Phyllis Gillespie Zink
Notary Public

My Commission Expires:

November 12, 1991





RECORDED AT THE REQUEST OF
BOOK 179 PAGE 306
Apex Surveying, Inc
88 JUN 27 ATO:17

119365

OFFICIAL RECORDS
EUREKA COUNTY, NEVADA
M.N. RECALCUL. RECORDER 25
FILE NO REC-6

CERTIFICATE OF LOCATION - NEVADA

119365

THE UNDERSIGNED, hereby certifies that ATLAS PRECIOUS METALS INC., by its Agent, the undersigned, does hereby locate the OLD YELLER 139 Lode Mining Claim on this 12th day of June, 1988, situated in the Unknown Mining District, Eureka County, Nevada.

Said Claim is located in the NE(SE) (Quarter) Section(s) 24(24), Township 19 North, Range 52 East, Mt. Diablo P.M., and is more particularly described as follows, to wit:

Beginning at the northeast corner post No. 1,

- Thence, 600 feet in a south direction to Post No. 2, marked -OLD YELLER 139-2
- Thence, 750 feet in a west direction to Post No. 3, marked -OLD YELLER 139-3
- Thence, 750 feet in a west direction to Post No. 4, marked -OLD YELLER 139-4
- Thence, 600 feet in a north direction to Post No. 5, marked -OLD YELLER 139-5
- Thence, 750 feet in a east direction to Post No. 6, marked -OLD YELLER 139-6
- Thence, 750 feet in a east direction to Post No. 1, marked -OLD YELLER 139-1

the point of beginning and all posts being 3" x 4' durable plastic pipe

The number of linear feet claimed in length along the course of the vein from the point of discovery is 10 feet in a east direction and 1490 feet in a west direction, together with 300 feet on each side of the center of the vein or lode for the entire length of the claim.

The general course of the vein or lode is east and west.

To tie this Claim to the Public Survey, begin at the Northwest corner, Section 27, Township 20 N., Range 52 E., Mt. Diablo P.M., and bear south, 26200 feet and east, 14100 feet to the northeast corner of this Claim.

The work of location consisted of making the maps as provided in NRS 517.040. Dated June 20th A.D., 1988, and filed in duplicate.

Atlas Precious Metals Inc.
P.O. Box 1207
Moab, Utah 84532

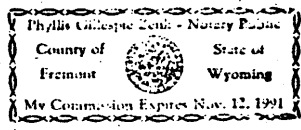
By: *Robert W. Schlichting*
Its Agent-Robert W. Schlichting
-Locator-

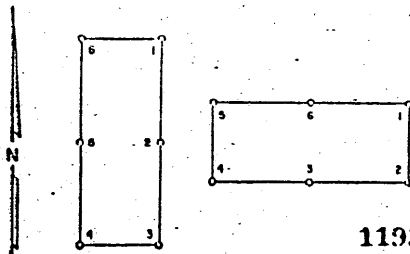
STATE OF WYOMING)
COUNTY OF FREMONT) SS

Sworn to and acknowledged before me this 24th day of June 1988, by Robert W. Schlichting as Agent for Atlas Precious Metals Inc.

Phyllis Gillespie Yenk
Notary Public

My Commission Expires:
November 12, 1991





119366

RECORDED AT THE REQUEST OF
BOOK 179 PAGE 307
Apex Surveying, Inc.
'88 JUN 27 AIO:17

OFFICIAL RECORDS
EUREKA COUNTY, NEVADA
M.N. REGALATI, RECORDER
FILE NO. FEE \$ 6.25

CERTIFICATE OF LOCATION - NEVADA

119366

THE UNDERSIGNED, hereby certifies that ATLAS PRECIOUS METALS INC., by its Agent, the undersigned, does hereby locate the OLD YELLER 140 Lode Mining Claim on this 12th day of June, 1988, situated in the Unknown Mining District, Eureka County, Nevada.

Said Claim is located in the SW(SE)(NW)(NE) Quarter Section(s) 19(24)(19)(24) Township 19 North, Range 53E(52E)(53E)(52E), Mt. Diablo P.M., and is more particularly described as follows, to wit:

Beginning at the northeast corner post No. 1,

Thence, 600 feet in a south direction to Post No. 2, marked -OLD YELLER 140 -2
Thence, 750 feet in a west direction to Post No. 3, marked -OLD YELLER 140 -3
Thence, 750 feet in a west direction to Post No. 4, marked -OLD YELLER 140 -4
Thence, 600 feet in a north direction to Post No. 5, marked -OLD YELLER 140 -5
Thence, 750 feet in a east direction to Post No. 6, marked -OLD YELLER 140 -6
Thence, 750 feet in a east direction to Post No. 1, marked -OLD YELLER 140 -1

the point of beginning and all posts being 3" x 4' durable plastic pipe.

The number of linear feet claimed in length along the course of the vein from the point of discovery is 1490 feet in a east direction and 10 feet in a west direction, together with 300 feet on each side of the center of the vein or lode for the entire length of the claim.

The general course of the vein or lode is east and west.

To tie this Claim to the Public Survey, begin at the Northwest corner, Section 27, Township 20 N., Range 52 E., Mt. Diablo P.M., and bear south, 26200 feet and east, 15600 feet to the northeast corner of this Claim.

The work of location consisted of making the maps as provided in MRS 517.040. Dated June 20th A.D., 1988, and filed in duplicate.

Atlas Precious Metals Inc.
P.O. Box 1207
Moab, Utah 84532

By: Robert W. Schlichting
Its Agent - Robert W. Schlichting
-Locator-


STATE OF WYOMING)
COUNTY OF FREMONT) SS

Sworn to and acknowledged before me this 21st day of June, 1988, by Robert W. Schlichting as Agent for Atlas Precious Metals Inc.

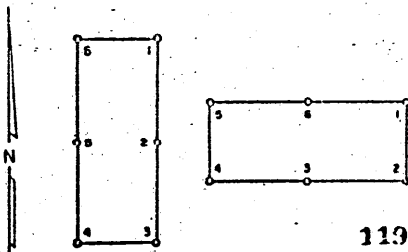
Phyllis Gillespie Zink
Notary Public

My Commission Expires:

November 12, 1991



BOOK 179 PAGE 307



RECORDED AT THE REQUEST OF

BOOK 179 PAGE 308

Apex Surveying, Inc.
JUN 27 AIO:17

119367

OFFICIAL RECORDS
EUREKA COUNTY, NEVADA
M.N. REBALL & RECORDER 25
FILE NO. FEE \$ 10.

CERTIFICATE OF LOCATION - NEVADA

119367

THE UNDERSIGNED, hereby certifies that ATLAS PRECIOUS METALS INC., by its Agent, the undersigned, does hereby locate the OLD YELLER 141 Lode Mining Claim on this 12th day of June, 1988, situated in the Unknown Mining District, Eureka County, Nevada.

Said Claim is located in the SE (Quarter) Section(s) 24 Township 19 North, Range 52 East, Mt. Diablo P.M., and is more particularly described as follows, to wit:

Beginning at the northeast corner post No. 1,

Thence, 600 feet in a south direction to Post No. 2, marked OLD YELLER 141-2
Thence, 750 feet in a west direction to Post No. 3, marked OLD YELLER 141-3
Thence, 750 feet in a west direction to Post No. 4, marked OLD YELLER 141-4
Thence, 600 feet in a north direction to Post No. 5, marked OLD YELLER 141-5
Thence, 750 feet in a east direction to Post No. 6, marked OLD YELLER 141-6
Thence, 750 feet in a east direction to Post No. 1, marked OLD YELLER 141-1

the point of beginning and all posts being 3" x 4' durable plastic pipe

The number of linear feet claimed in length along the course of the vein from the point of discovery is 10 feet in a east direction and 1490 feet in a west direction, together with 300 feet on each side of the center of the vein or lode for the entire length of the claim.

The general course of the vein or lode is east and west.

To tie this Claim to the Public Survey, begin at the Northwest corner, Section 27, Township 20 N., Range 52 E., Mt. Diablo P.M., and bear south, 26800 feet and east, 14100 feet to the northeast corner of this Claim.

The work of location consisted of making the maps as provided in NRS 517.040. Dated June 20th A.D., 1988, and filed in duplicate.

Atlas Precious Metals Inc.
P.O. Box 1207
Moab, Utah 84532

By: Robert W. Schlichting
Its Agent-Robert W. Schlichting
-Locator-


STATE OF WYOMING)
COUNTY OF FREMONT) SS

Sworn to and acknowledged before me this 24th day of June, 1988, by Robert W. Schlichting as Agent for Atlas Precious Metals Inc.

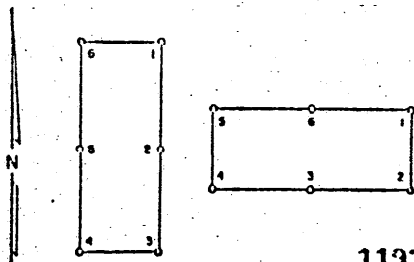
Phyllis Gillespie Zenk
Notary Public

My Commission Expires:

November 12, 1991



BOOK 179 PAGE 308



RECORDED AT THE REQUEST OF

BOOK 179 PAGE 309

Apex Surveying, Inc.
88 JUN 27 AIO:17

OFFICIAL RECORDS
EUREKA COUNTY, NEVADA
M.N. REGISTRATION RECORDER
FILE NO. FEE \$6.25

119368

CERTIFICATE OF LOCATION - NEVADA

119368

THE UNDERSIGNED, hereby certifies that ATLAS PRECIOUS METALS INC., by its Agent, the undersigned, does hereby locate the OLD YELLER 142 Lode Mining Claim on this 12th day of June, 1988, situated in the Unknown Mining District, Eureka County, Nevada.

Said Claim is located in the SW(SE) (Quarter) Section(s) 19(24) Township 19 North, Range 53 East(52 East), Mt. Diablo P.M., and is more particularly described as follows, to wit:

Beginning at the northeast corner post No. 1,

Thence, 600 feet in a	<u>south</u>	direction to Post No. 2, marked	<u>-OLD YELLER 142-2</u>
Thence, 750 feet in a	<u>west</u>	direction to Post No. 3, marked	<u>-OLD YELLER 142-3</u>
Thence, 750 feet in a	<u>west</u>	direction to Post No. 4, marked	<u>-OLD YELLER 142-4</u>
Thence, 600 feet in a	<u>north</u>	direction to Post No. 5, marked	<u>-OLD YELLER 142-5</u>
Thence, 750 feet in a	<u>east</u>	direction to Post No. 6, marked	<u>-OLD YELLER 142-6</u>
Thence, 750 feet in a	<u>east</u>	direction to Post No. 1, marked	<u>-OLD YELLER 142-1</u>

the point of beginning and all posts being 3" x 4' durable plastic pipe

The number of linear feet claimed in length along the course of the vein from the point of discovery is 1490 feet in a east direction and 10 feet in a west direction, together with 300 feet on each side of the center of the vein or lode for the entire length of the claim.

The general course of the vein or lode is east and west.

To tie this Claim to the Public Survey, begin at the Northwest corner, Section 27, Township 20 N., Range 52 E., Mt. Diablo P.M., and bear south, 26800 feet and east, 15600 feet to the northeast corner of this Claim.

The work of location consisted of making the maps as provided in MRS 517.040. Dated June 20th A.D., 1988, and filed in duplicate.

Atlas Precious Metals Inc.
P.O. Box 1207
Albion, Utah 84532

By: Robert W. Schlichting
Its Agent - Robert W. Schlichting
-Locator-


STATE OF WYOMING)
COUNTY OF FREMONT) SS

Sworn to and acknowledged before me this 24th day of June, 1988, by Robert W. Schlichting as Agent for Atlas Precious Metals Inc.

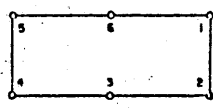
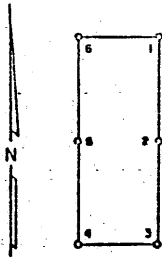
Phyllis Gillespie Zerk
Notary Public

My Commission Expires:

November 12, 1991



BOOK 179 PAGE 309



RECORDED AT THE REQUEST OF
BOOK 179 PAGE 310
Apex Surveying, Inc.
88 JUN 27 AIO:17

119369

OFFICIAL RECORDS
EUREKA COUNTY, NEVADA
M.M. REBAL/AL RECORDER
FILE NO. FILE \$ 6.25

CERTIFICATE OF LOCATION - NEVADA

119369

THE UNDERSIGNED, hereby certifies that ATLAS PRECIOUS METALS INC.,
by its Agent, the undersigned, does hereby locate the OLD YELLER 143
Lode Mining Claim on this 12th day of June, 1988, situated in the
Unknown Mining District, Eureka County, Nevada.

Said Claim is located in the SE (Quarter) Section(s) 24
Township 19 North, Range 52 East, Mt. Diablo P.M., and is
more particularly described as follows, to wit:

Beginning at the northeast corner post No. 1,

- Thence, 600 feet in a south direction to Post No. 2, marked -OLD YELLER 143-2
- Thence, 750 feet in a west direction to Post No. 3, marked -OLD YELLER 143-3
- Thence, 750 feet in a west direction to Post No. 4, marked -OLD YELLER 143-4
- Thence, 600 feet in a north direction to Post No. 5, marked -OLD YELLER 143-5
- Thence, 750 feet in a east direction to Post No. 6, marked -OLD YELLER 143-6
- Thence, 750 feet in a east direction to Post No. 1, marked -OLD YELLER 143-1

the point of beginning and all posts being 3" x 4' durable plastic pipe.

The number of linear feet claimed in length along the course of the vein from the
point of discovery is 10 feet in a east direction and 1490 feet in a
west direction, together with 300 feet on each side of the center of the
vein or lode for the entire length of the claim.

The general course of the vein or lode is east and west.

To tie this Claim to the Public Survey, begin at the Northwest corner, Section 27,
Township 20 N., Range 52 E., Mt. Diablo P.M., and bear south, 27400
feet and east, 14100 feet to the northeast corner of this Claim.

The work of location consisted of making the maps as provided in NIS 517.040.
Dated June 20th A.D., 1988, and filed in duplicate.

Atlas Precious Metals Inc.
P.O. Box 1207
Moab, Utah 84532


By: Robert W. Schlichting
Its Agent - Robert W. Schlichting
-Locator-

STATE OF WYOMING)
COUNTY OF FREMONT) SS

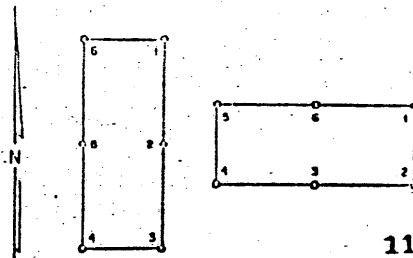
Sworn to and acknowledged before me this 24th day of June, 1988,
by Robert W. Schlichting as Agent for Atlas Precious Metals Inc.

Phyllis Gillespie Yank
Notary Public

My Commission Expires:
November 12, 1991



BOOK 179 PAGE 310



RECORDED AT THE REQUEST OF

BOOK 179 PAGE 311

Apex Surveying, Inc.

'88 JUN 27 AIO:17

119370

OFFICIAL RECORDS
EUREKA COUNTY, NEVADA
M.N. REBALEA, RECORDER

FILE NO.

FILE 3

23

CERTIFICATE OF LOCATION - NEVADA

119370

THE UNDERSIGNED, hereby certifies that ATLAS PRECIOUS METALS INC., by its Agent, the undersigned, does hereby locate the OLD YELLER 144 Lode Mining Claim on this 12th day of June, 1988, situated in the Unknown Mining District, Eureka County, Nevada.

Said Claim is located in the SW(SE) (Quarter) Section(s) 19(24) Township 19 North, Range 53 East (52 East), Mt. Diablo P.M., and is more particularly described as follows, to wit:

Beginning at the northeast corner post No. 1,

Thence, 600 feet in a south direction to Post No. 2, marked -OLD YELLER 144-2
Thence, 750 feet in a west direction to Post No. 3, marked -OLD YELLER 144-3
Thence, 750 feet in a west direction to Post No. 4, marked -OLD YELLER 144-4
Thence, 600 feet in a north direction to Post No. 5, marked -OLD YELLER 144-5
Thence, 750 feet in a east direction to Post No. 6, marked -OLD YELLER 144-6
Thence, 750 feet in a east direction to Post No. 1, marked -OLD YELLER 144-1

the point of beginning and all posts being 3" x 4' durable plastic pipe

The number of linear feet claimed in length along the course of the vein from the point of discovery is 1490 feet in a east direction and 10 feet in a west direction, together with 300 feet on each side of the center of the vein or lode for the entire length of the claim.

The general course of the vein or lode is east and west

To tie this Claim to the Public Survey, begin at the Northwest corner, Section 27, Township 20 N., Range 52 E., Mt. Diablo P.M., and bear south, 27400 feet and east, 15600 feet to the northeast corner of this Claim.

The work of location consisted of making the maps as provided in MMS 517.040. Dated June 20th A.D., 1988, and filed in duplicate.

Atlas Precious Metals Inc.
P.O. Box 1207
Moab, Utah 84532

By: Robert W. Schlichting
Its Agent - Robert W. Schlichting
-Locator-


STATE OF WYOMING)
COUNTY OF FREMONT) SS

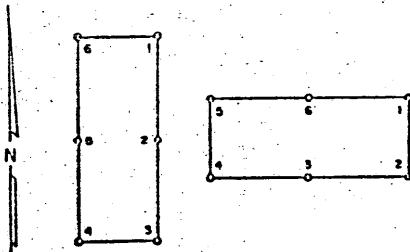
Sworn to and acknowledged before me this 24th day of June, 1988, by Robert W. Schlichting as Agent for Atlas Precious Metals Inc.

Phyllis Gillespie Zerk
Notary Public

My Commission Expires:

November 12, 1991





RECORDED AT THE REQUEST OF

BOOK 179 PAGE 312

Apex Surveying Inc.
88 JUN 27 AIO:17

113371

OFFICIAL RECORDS
EUREKA COUNTY, NEVADA
M.N. REDETAILED RECORDER
FILE NO. 25
FEE \$ 6.

CERTIFICATE OF LOCATION - NEVADA

113371

THE UNDERSIGNED, hereby certifies that ATLAS PRECIOUS METALS INC., by its Agent, the undersigned, does hereby locate the OLD YELLER 145 Lode Mining Claim on this 12th day of June, 1988, situated in the Unknown Mining District, Eureka County, Nevada.

Said Claim is located in the SE (Quarter) Section(s) 24 Township 19 North, Range 52 East, Mt. Diablo P.M., and is more particularly described as follows, to wit:

Beginning at the northeast corner post No. 1,

Thence, 600 feet in a south direction to Post No. 2, marked -OLD YELLER 145-2
Thence, 750 feet in a west direction to Post No. 3, marked -OLD YELLER 145-3
Thence, 750 feet in a west direction to Post No. 4, marked -OLD YELLER 145-4
Thence, 600 feet in a north direction to Post No. 5, marked -OLD YELLER 145-5
Thence, 750 feet in a east direction to Post No. 6, marked -OLD YELLER 145-6
Thence, 750 feet in a east direction to Post No. 1, marked -OLD YELLER 145-1

the point of beginning and all posts being 3" x 4" durable plastic pipe.

The number of linear feet claimed in length along the course of the vein from the point of discovery is 10 feet in a east direction and 1490 feet in a west direction, together with 300 feet on each side of the center of the vein or lode for the entire length of the claim.

The general course of the vein or lode is east and west.

To tie this Claim to the Public Survey, begin at the Northwest corner, Section 27, Township 20 N., Range 52 E., Mt. Diablo P.M., and bear south, 28000 feet and east, 14100 feet to the northeast corner of this Claim.

The work of location consisted of making the maps as provided in NRS 517.040.
Dated June 20th A.D., 1988, and filed in duplicate.

Atlas Precious Metals Inc.
P.O. Box 1267
Moab, Utah 84532

By: Robert W. Schlichting
Its Agent-Robert W. Schlichting
-Locator-


STATE OF WYOMING)
COUNTY OF FREMONT) SS

Sworn to and acknowledged before me this 24th day of June, 1988,
by Robert W. Schlichting as Agent for Atlas Precious Metals Inc.

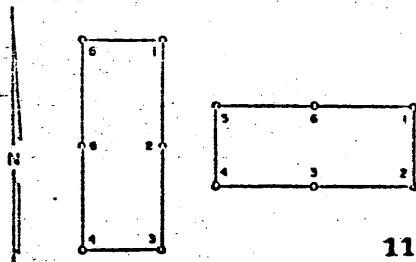
Phyllis Gillespie Zink
Notary Public

My Commission Expires:

November 12, 1991



BOOK 179 PAGE 312



119372

RECORDED AT THE REQUEST OF

BOOK 179 PAGE 313
Apex Surveying, Inc.
'88 JUN 27 AIO:17

OFFICIAL RECORDS
EUREKA COUNTY, NEVADA
M.N. REBALLATI, RECORDER
FILE NO. FEE \$ 6.25

CERTIFICATE OF LOCATION - NEVADA

119372

THE UNDERSIGNED, hereby certifies that ATLAS PRECIOUS METALS INC., by its Agent, the undersigned, does hereby locate the OLD YELLER 146 Lode Mining Claim on this 12th day of June, 1988, situated in the Unknown Mining District, Eureka County, Nevada.

Said Claim is located in the SW(SE) (Quarter) Section(s) 19(24) Township 19 North, Range 53 East(52 East), Mt. Diablo P.M., and is more particularly described as follows, to wit:

Beginning at the northeast corner post No. 1,

Thence, 600 feet in a south direction to Post No. 2, marked -OLD YELLER 146-2
Thence, 750 feet in a west direction to Post No. 3, marked -OLD YELLER 146-3
Thence, 750 feet in a west direction to Post No. 4, marked -OLD YELLER 146-4
Thence, 600 feet in a north direction to Post No. 5, marked -OLD YELLER 146-5
Thence, 750 feet in a east direction to Post No. 6, marked -OLD YELLER 146-6
Thence, 750 feet in a east direction to Post No. 1, marked -OLD YELLER 146-1

the point of beginning and all posts being 3" x 4' durable plastic pipe.

The number of linear feet claimed in length along the course of the vein from the point of discovery is 1490 feet in a east direction and 10 feet in a west direction, together with 300 feet on each side of the center of the vein or lode for the entire length of the claim.

The general course of the vein or lode is east and west.

To tie this Claim to the Public Survey, begin at the Northwest corner, Section 27, Township 20 N., Range 52 E., Mt. Diablo P.M., and bear south, 28000 feet and east, 15600 feet to the northeast corner of this Claim.

The work of location consisted of making the maps as provided in MRS 517.040. Dated June 20th A.D., 1988, and filed in duplicate.

Atlas Precious Metals Inc.
P.O. Box 1207
Nash, Utah 84532

By: Robert W. Schlichting
Its Agent - Robert W. Schlichting
-locator-

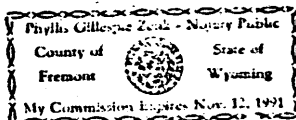
STATE OF WYOMING) SS
COUNTY OF FREMONT)

Sworn to and acknowledged before me this 24th day of June, 1988, by Robert W. Schlichting as Agent for Atlas Precious Metals Inc.

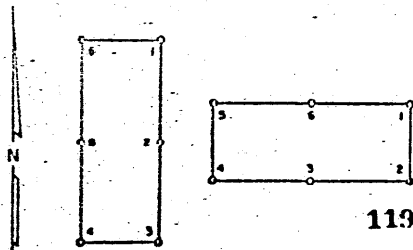
Phyllis Gillespie York
Notary Public

My Commission Expires:

November 12, 1991



BOOK 179 PAGE 313



119373

RECORDED AT THE REQUEST OF

BOOK 179 PAGE 314

Apex Surveying, Inc.
88 JUN 27 AIO:17

OFFICIAL RECORDS
EUREKA COUNTY, NEVADA
MIN. RECLAM. RECORDER

6.25

FILE NO.

FEE \$

CERTIFICATE OF LOCATION - NEVADA

119373

THE UNDERSIGNED, hereby certifies that ATLAS PRECIOUS METALS INC., by its Agent, the undersigned, does hereby locate the OLD YELLER 147 Lode Mining Claim on this 12th day of June, 1988, situated in the Unknown Mining District, Eureka County, Nevada.

Said Claim is located in the NE(SE) (Quarter) Section(s) 25(24), Township 19 North, Range 52 East, Mt. Diablo P.M., and is more particularly described as follows, to wit:

Beginning at the northeast corner post No. 1,

Thence, 600 feet in a south direction to Post No. 2, marked -OLD YELLER 147-2
Thence, 750 feet in a west direction to Post No. 3, marked -OLD YELLER 147-3
Thence, 750 feet in a west direction to Post No. 4, marked -OLD YELLER 147-4
Thence, 600 feet in a north direction to Post No. 5, marked -OLD YELLER 147-5
Thence, 750 feet in a east direction to Post No. 6, marked -OLD YELLER 147-6
Thence, 750 feet in a east direction to Post No. 1, marked -OLD YELLER 147-1

the point of beginning and all posts being 3" x 4' durable plastic pipe.

The number of linear feet claimed in length along the course of the vein from the point of discovery is 10 feet in a east direction and 1490 feet in a west direction, together with 300 feet on each side of the center of the vein or lode for the entire length of the claim.

The general course of the vein or lode is east and west.

To tie this Claim to the Public Survey, begin at the Northwest corner, Section 27, Township 20 N., Range 52 E., Mt. Diablo P.M., and bear south, 28600 feet and east, 14100 feet to the northeast corner of this Claim.

The work of location consisted of making the maps as provided in NRS 517.040. Dated June 20th A.D., 1988, and filed in duplicate.

Atlas Precious Metals Inc.
P.O. Box 1207
Moab, Utah 84532

By:

Robert W. Schlichting
Its Agent - Robert W. Schlichting
-Locator-


STATE OF WYOMING)
COUNTY OF FREMONT) SS

Sworn to and acknowledged before me this 24th day of June, 1988, by Robert W. Schlichting as Agent for Atlas Precious Metals Inc.

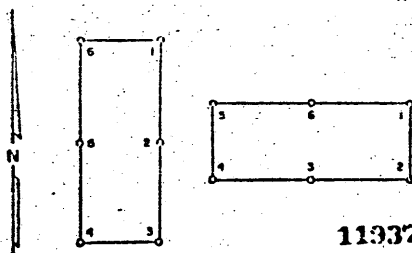
Phyllis Gillespie Zerk
Notary Public

My Commission Expires:

November 12, 1991



BOOK 179 PAGE 314



RECORDED AT THE REQUEST OF

BOOK 179 PAGE 315

Apex Surveying, Inc.
88 JUN 27 10:17

113374

OFFICIAL RECORDS
EUREKA COUNTY, NEVADA
M.N. REBAL FILE RECORDER

FILE NO. 113374-6.15

CERTIFICATE OF LOCATION - NEVADA 113374

THE UNDERSIGNED, hereby certifies that ATLAS PRECIOUS METALS INC., by its Agent, the undersigned, does hereby locate the OLD YELLER 148 Lode Mining Claim on this 12th day of June, 1988, situated in the Unknown Mining District, Eureka County, Nevada.

Said Claim is located in the NW(NE)(SW)(SE)(Quarter) Section(s) 30(25)(19)(24), Township 19 North, Range 53E(52E)(53E)(52E), Mt. Diablo P.M., and is more particularly described as follows, to wit:

Beginning at the northeast corner post No. 1,

Thence, 600 feet in a south direction to Post No. 2, marked -OLD YELLER 148-2
Thence, 750 feet in a west direction to Post No. 3, marked -OLD YELLER 148-3
Thence, 750 feet in a west direction to Post No. 4, marked -OLD YELLER 148-4
Thence, 600 feet in a north direction to Post No. 5, marked -OLD YELLER 148-5
Thence, 750 feet in a east direction to Post No. 6, marked -OLD YELLER 148-6
Thence, 750 feet in a east direction to Post No. 1, marked -OLD YELLER 148-1

the point of beginning and all posts being 3" x 4' durable plastic pipe.

The number of linear feet claimed in length along the course of the vein from the point of discovery is 1490 feet in a east direction and 10 feet in a west direction, together with 300 feet on each side of the center of the vein or lode for the entire length of the claim.

The general course of the vein or lode is east and west.

To tie this Claim to the Public Survey, begin at the Northwest corner, Section 27, Township 20 N., Range 52 E., Mt. Diablo P.M., and bear south, 28600 feet and east, 15600 feet to the northeast corner of this Claim.

The work of location consisted of making the maps as provided in MMS 517.040.
Dated June 20th A.D., 1988, and filed in duplicate.

Atlas Precious Metals Inc.
P.O. Box 1207
Moab, Utah 84532

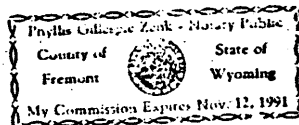
By: Robert W. Schlichting
Its Agent-Robert W. Schlichting
-locator-

STATE OF WYOMING)
COUNTY OF FREMONT) SS

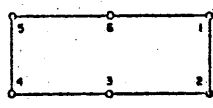
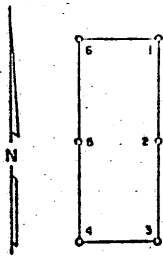
Sworn to and acknowledged before me this 24th day of June, 1988,
by Robert W. Schlichting as Agent for Atlas Precious Metals Inc.

My Commission Expires:

November 12, 1991



Phyllis Catherine Zink
Notary Public



119375

RECORDED AT THE REQUEST OF
BOOK 179 PAGE 316
Apex Surveying, Inc.
88 JUN 27 A.D. 1988

OFFICIAL RECORDS
EUREKA COUNTY, NEVADA
H.N. REBALEATI, RECORDER
FILE NO. 6.25

CERTIFICATE OF LOCATION - NEVADA

119375

THE UNDERSIGNED, hereby certifies that ATLAS PRECIOUS METALS INC., by its Agent, the undersigned, does hereby locate the OLD YELLER 149 Lode Mining Claim on this 12th day of June, 1988, situated in the Unknown Mining District, Eureka County, Nevada.

Said Claim is located in the NE (Quarter) Section(s) 25, Township 19 North, Range 52 East, Mt. Diablo P.M., and is more particularly described as follows, to wit:

Beginning at the northeast corner post No. 1,

Thence, 600 feet in a south direction to Post No. 2, marked -OLD YELLER 149-2
Thence, 750 feet in a west direction to Post No. 3, marked -OLD YELLER 149-3
Thence, 750 feet in a west direction to Post No. 4, marked -OLD YELLER 149-4
Thence, 600 feet in a north direction to Post No. 5, marked -OLD YELLER 149-5
Thence, 750 feet in a east direction to Post No. 6, marked -OLD YELLER 149-6
Thence, 750 feet in a east direction to Post No. 1, marked -OLD YELLER 149-1

the point of beginning and all posts being 3" x 4' durable plastic pipe

The number of linear feet claimed in length along the course of the vein from the point of discovery is 10 feet in a east direction and 1490 feet in a west direction, together with 300 feet on each side of the center of the vein or lode for the entire length of the claim.

The general course of the vein or lode is east and west

To tie this Claim to the Public Survey, begin at the Northwest corner, Section 27, Township 20 N., Range 52 E., Mt. Diablo P.M., and bear south, 29200 feet and east, 14100 feet to the northeast corner of this Claim.

The work of location consisted of making the maps as provided in NRS 517.040. Dated June 20th A.D., 1988, and filed in duplicate.

Atlas Precious Metals Inc.
P.O. Box 1207
Moab, Utah 84532


By: Robert W. Schlichting
Its Agent - Robert W. Schlichting
-Locator-

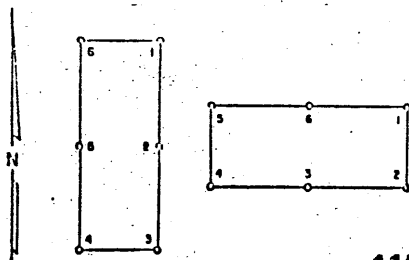
STATE OF WYOMING)
COUNTY OF FREMONT) SS

Sworn to and acknowledged before me this 21st day of June, 1988, by Robert W. Schlichting as Agent for Atlas Precious Metals Inc.

Phyllis Gillespie Zenk
Notary Public

My Commission Expires:
November 12, 1991





RECORDED AT THE REQUEST OF

BOOK 179 PAGE 317
Apex Surveying, Inc.
'88 JUN 27 AIO:17

OFFICIAL RECORDS
EUREKA COUNTY, NEVADA
M.M. REBALLATI, RECORDER
FILE NO. FEE \$ 6.25

119376

CERTIFICATE OF LOCATION - NEVADA

119376

THE UNDERSIGNED, hereby certifies that ATLAS PRECIOUS METALS INC., by its Agent, the undersigned, does hereby locate the OLD YELLER 150 Lode Mining Claim on this 12th day of June, 1988, situated in the Unknown Mining District, Eureka County, Nevada.

Said Claim is located in the NW(NE) (Quarter) Section(s) 30(25) Township 19 North, Range 53 East(52East), Mt. Diablo P.M., and is more particularly described as follows, to wit:

Beginning at the northeast corner post No. 1,

Thence, 600 feet in a south direction to Post No. 2, marked -OLD YELLER 150-2
Thence, 750 feet in a west direction to Post No. 3, marked -OLD YELLER 150-3
Thence, 750 feet in a west direction to Post No. 4, marked -OLD YELLER 150-4
Thence, 600 feet in a north direction to Post No. 5, marked -OLD YELLER 150-5
Thence, 750 feet in a east direction to Post No. 6, marked -OLD YELLER 150-6
Thence, 750 feet in a east direction to Post No. 1, marked -OLD YELLER 150-1

the point of beginning and all posts being 3" x 4' durable plastic pipe.

The number of linear feet claimed in length along the course of the vein from the point of discovery is 1490 feet in a east direction and 10 feet in a west direction, together with 300 feet on each side of the center of the vein or lode for the entire length of the claim.

The general course of the vein or lode is east and west.

To tie this Claim to the Public Survey, begin at the Northwest corner, Section 27, Township 20 N., Range 52 E., Mt. Diablo P.M., and bear south, 29200 feet and east, 15600 feet to the northeast corner of this Claim.

The work of location consisted of making the maps as provided in MMS 517.040. Dated June 20th A.D., 1988, and filed in duplicate.

Atlas Precious Metals Inc.
P.O. Box 1207
Hoab, Utah 84532

By: Robert W. Schlichting
Its Agent - Robert W. Schlichting
-Locator-


STATE OF WYOMING)
COUNTY OF FREMONT) SS

Sworn to and acknowledged before me this 24th day of June, 1988,
by Robert W. Schlichting as Agent for Atlas Precious Metals Inc.

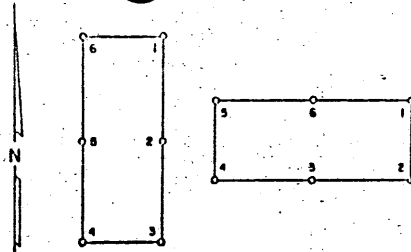
Phyllis Gillespie Zerk
Notary Public

My Commission Expires:

November 12, 1991



BOOK 179 PAGE 317



RECORDED AT THE REQUEST OF

BOOK 179 PAGE 318

Apex Surveying, Inc.
JUN 27 10:18OFFICIAL RECORDS
EUREKA COUNTY, NEVADA
M.N. REBALCATI, RECORDER
FILE NO. FILE 3-10 25

113377

CERTIFICATE OF LOCATION - NEVADA

113377

THE UNDERSIGNED, hereby certifies that ATLAS PRECIOUS METALS INC., by its Agent, the undersigned, does hereby locate the OLD YELLER 151 Lode Mining Claim on this 12th day of June, 1988, situated in the Unknown Mining District, Eureka County, Nevada.

Said Claim is located in the NE (Quarter) Section(s) 25, Township 19 North, Range 52 East, Mt. Diablo P.M., and is more particularly described as follows, to wit:

Beginning at the northeast corner post No. 1,

Thence, <u>600</u> feet in a <u>south</u>	direction to Post No. <u>2</u> , marked - <u>OLD YELLER 151-2</u>
Thence, <u>750</u> feet in a <u>west</u>	direction to Post No. <u>3</u> , marked - <u>OLD YELLER 151-3</u>
Thence, <u>750</u> feet in a <u>west</u>	direction to Post No. <u>4</u> , marked - <u>OLD YELLER 151-4</u>
Thence, <u>600</u> feet in a <u>north</u>	direction to Post No. <u>5</u> , marked - <u>OLD YELLER 151-5</u>
Thence, <u>750</u> feet in a <u>east</u>	direction to Post No. <u>6</u> , marked - <u>OLD YELLER 151-6</u>
Thence, <u>750</u> feet in a <u>east</u>	direction to Post No. <u>1</u> , marked - <u>OLD YELLER 151-1</u>

the point of beginning and all posts being 3" x 4' durable plastic pipe

The number of linear feet claimed in length along the course of the vein from the point of discovery is 10 feet in a east direction and 1490 feet in a west direction, together with 300 feet on each side of the center of the vein or lode for the entire length of the claim.

The general course of the vein or lode is east and west.

To tie this Claim to the Public Survey, begin at the Northwest corner, Section 27, Township 20 N., Range 52 E., Mt. Diablo P.M., and bear south, 29800 feet and east, 14100 feet to the northeast corner of this Claim.

The work of location consisted of making the maps as provided in NRS 517.040. Dated June 20th A.D., 1988, and filed in duplicate.

Atlas Precious Metals Inc.
P.O. Box 1207
Moab, Utah 84532

By: Robert W. Schlichting
Its Agent-Robert W. Schlichting
-Locator-


STATE OF WYOMING)
COUNTY OF FREMONT) SS

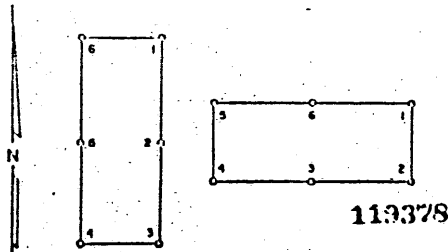
Sworn to and acknowledged before me this 24th day of June, 1988,
by Robert W. Schlichting as Agent for Atlas Precious Metals Inc.

Phyllis Gillespie Zerk
Notary Public

My Commission Expires:

November 12, 1991





RECORDED AT THE REQUEST OF

BOOK 179 PAGE 319
Apex Surveying, Inc
 68 JUN 27 AIO:18

OFFICIAL RECORDS
 EUREKA COUNTY, NEVADA
 M.N. HERALT ATT. RECORDER
 FILE NO. FEE \$ 6.25

CERTIFICATE OF LOCATION - NEVADA 113378

THE UNDERSIGNED, hereby certifies that ATLAS PRECIOUS METALS INC., by its Agent, the undersigned, does hereby locate the OLD YELLER 152 Lode Mining Claim on this 12th day of June, 1988, situated in the Unknown Mining District, Eureka County, Nevada.

Said Claim is located in the NW(NE) (Quarter) Section(s) 30(25) Township 19 North, Range 53 East(52East), Mt. Diablo P.M., and is more particularly described as follows, to wit:

Beginning at the northeast corner post No. 1,

Thence, 600 feet in a south direction to Post No. 2, marked -OLD YELLER 152-2
 Thence, 750 feet in a west direction to Post No. 3, marked -OLD YELLER 152-3
 Thence, 750 feet in a west direction to Post No. 4, marked -OLD YELLER 152-4
 Thence, 600 feet in a north direction to Post No. 5, marked -OLD YELLER 152-5
 Thence, 750 feet in a east direction to Post No. 6, marked -OLD YELLER 152-6
 Thence, 750 feet in a east direction to Post No. 1, marked -OLD YELLER 152-1

the point of beginning and all posts being 3" x 4' durable plastic pipe.

The number of linear feet claimed in length along the course of the vein from the point of discovery is 1490 feet in a east direction and 10 feet in a west direction, together with 300 feet on each side of the center of the vein or lode for the entire length of the claim.

The general course of the vein or lode is east and west.

To tie this Claim to the Public Survey, begin at the Northwest corner, Section 27, Township 20 N., Range 52 E., Mt. Diablo P.M., and bear south, 29800 feet and east, 15600 feet to the northeast corner of this Claim.

The work of location consisted of making the maps as provided in MMS 517.040.
 Dated June 20th A.D., 1988, and filed in duplicate.

Atlas Precious Metals Inc.
 P.O. Box 1207
 Hoob, Utah 84532

By: Robert W. Schlichting
 His Agent - Robert W. Schlichting
 -Locator-

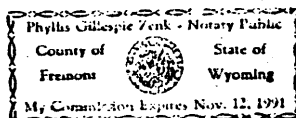
STATE OF WYOMING)
 COUNTY OF FREMONT) SS

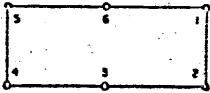
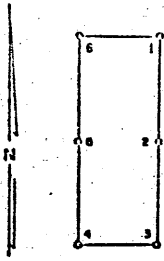
Sworn to and acknowledged before me this 24th day of June, 1988,
 by Robert W. Schlichting as Agent for Atlas Precious Metals Inc.

Phyllis Gillespie Zink
 Notary Public

My Commission Expires:

November 12, 1991





RECORDED AT THE REQUEST OF

BOOK 179 PAGE 320

Apex Surveying, Inc.
68 JUN 27 AIO:18

OFFICIAL RECORDS
EUREKA COUNTY, NEVADA
M.N. RECAPITAL RECORDER

6.25

113379

CERTIFICATE OF LOCATION - NEVADA

113379

THE UNDERSIGNED, hereby certifies that ATLAS PRECIOUS METALS INC., by its Agent, the undersigned, does hereby locate the OLD YELLER 153 Lode Mining Claim on this 12th day of June, 1988, situated in the Unknown Mining District, Eureka County, Nevada.

Said Claim is located in the NW(NE) (Quarter) Section(s) 30(25) Township 19 North, Range 53 East(52East), Mt. Diablo P.M., and is more particularly described as follows, to wit:

Beginning at the northeast corner post No. 1,

Thence, 600 feet in a south direction to Post No. 2, marked -OLD YELLER 153-2
Thence, 750 feet in a west direction to Post No. 3, marked -OLD YELLER 153-3
Thence, 750 feet in a west direction to Post No. 4, marked -OLD YELLER 153-4
Thence, 600 feet in a north direction to Post No. 5, marked -OLD YELLER 153-5
Thence, 750 feet in a east direction to Post No. 6, marked -OLD YELLER 153-6
Thence, 750 feet in a east direction to Post No. 1, marked -OLD YELLER 153-1

the point of beginning and all posts being 3" x 4" durable plastic pipe.

The number of linear feet claimed in length along the course of the vein from the point of discovery is 1490 feet in a east direction and 10 feet in a west direction, together with 300 feet on each side of the center of the vein or lode for the entire length of the claim.

The general course of the vein or lode is east and west.

To tie this Claim to the Public Survey, begin at the Northwest corner, Section 27, Township 20 N., Range 52 E., Mt. Diablo P.M., and bear south, 30400 feet and east, 15600 feet to the northeast corner of this Claim.

The work of location consisted of making the maps as provided in MMS 517.040.
Dated June 20th A.D., 1988, and filed in duplicate.

Atlas Precious Metals Inc.
P.O. Box 1207
Hoab, Utah 84532

By: Robert W. Schlichting
Its Agent - Robert W. Schlichting
-locator-


STATE OF WYOMING)
COUNTY OF FREMONT) SS

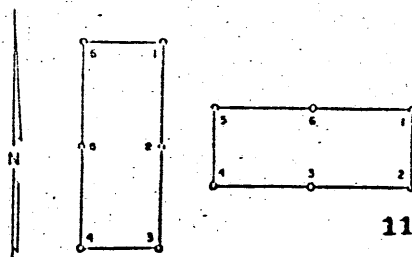
Sworn to and acknowledged before me this 24th day of June, 1988,
by Robert W. Schlichting as Agent for Atlas Precious Metals Inc.

Phyllis Gillespie Zerk
Notary Public

My Commission Expires:

November 12, 1991





RECORDED AT THE REQUEST OF
 BOOK 179 PAGE 321
Apex Surveying, Inc.
 '88 JUN 27 AIO:18

119380

OFFICIAL RECORDS
 EUREKA COUNTY, NEVADA
 M.N. REBALEATI, RECORDER
 FILE NO. FILE # 6.25

CERTIFICATE OF LOCATION - NEVADA

119380

THE UNDERSIGNED, hereby certifies that ATLAS PRECIOUS METALS INC., by its Agent, the undersigned, does hereby locate the OLD YELLER 154 Lode Mining Claim on this 12th day of June, 1988, situated in the Unknown Mining District, Eureka County, Nevada.

Said Claim is located in the NW(NE)(SW)(SE)Quarter Section(s) 30(25)(30)(25), Township 19 North, Range 53E(52E)(53E)(52E), Mt. Diablo P.M., and is more particularly described as follows, to wit:

Beginning at the northeast corner post No. 1,
 Thence, 600 feet in a south direction to Post No. 2, marked -OLD YELLER 154-2
 Thence, 750 feet in a west direction to Post No. 3, marked -OLD YELLER 154-3
 Thence, 750 feet in a west direction to Post No. 4, marked -OLD YELLER 154-4
 Thence, 600 feet in a north direction to Post No. 5, marked -OLD YELLER 154-5
 Thence, 750 feet in a east direction to Post No. 6, marked -OLD YELLER 154-6
 Thence, 750 feet in a east direction to Post No. 1, marked -OLD YELLER 154-1

the point of beginning and all posts being 3" x 4" durable plastic pipe.

The number of linear feet claimed in length along the course of the vein from the point of discovery is 1490 feet in a east direction and 10 feet in a west direction, together with 300 feet on each side of the center of the vein or lode for the entire length of the claim.

The general course of the vein or lode is east and west.

To tie this Claim to the Public Survey, begin at the Northwest corner, Section 27, Township 20 N., Range 52 E., Mt. Diablo P.M., and bear south, 31000 feet and east, 15600 feet to the northeast corner of this Claim.

The work of location consisted of making the maps as provided in MRS 517.040.
 Dated June 20th A.D., 1988, and filed in duplicate.

Atlas Precious Metals Inc.
 P.O. Box 1207
 Hob, Utah 84532


By: Robert W. Schlichting
 Its Agent - Robert W. Schlichting
 -Locator-

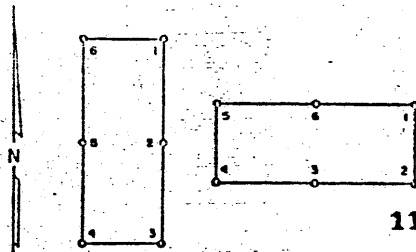
STATE OF WYOMING)
 COUNTY OF FREMONT) SS

Sworn to and acknowledged before me this 24th day of June, 1988,
 by Robert W. Schlichting as Agent for Atlas Precious Metals Inc.

Phyllis Gillespie York
 Notary Public

My Commission Expires:
November 12, 1991





RECORDED AT THE REQUEST OF

BOOK 179 PAGE 322

Apex Surveying, Inc.

'88 JUN 27 AIO:18

119381

OFFICIAL RECORDS
EUREKA COUNTY, NEVADA
M.N. REBALANCE RECORDER
FILE NO. FEE \$ 6.25

CERTIFICATE OF LOCATION - NEVADA

119381

THE UNDERSIGNED, hereby certifies that ATLAS PRECIOUS METALS INC., by its Agent, the undersigned, does hereby locate the OLD YELLER 155 Lode Mining Claim on this 12th day of June, 1988, situated in the Unknown Mining District, Eureka County, Nevada.

Said Claim is located in the NW(NE) (Quarter) Section(s) 30(30)(19)(19) Township 19 North, Range 53 East, Mt. Diablo P.M., and is more particularly described as follows, to wit:

Beginning at the northeast corner post No. 1,

Thence, 600 feet in a south direction to Post No. 2, marked -OLD YELLER 155-2
Thence, 750 feet in a west direction to Post No. 3, marked -OLD YELLER 155-3
Thence, 750 feet in a west direction to Post No. 4, marked -OLD YELLER 155-4
Thence, 600 feet in a north direction to Post No. 5, marked -OLD YELLER 155-5
Thence, 750 feet in a east direction to Post No. 6, marked -OLD YELLER 155-6
Thence, 750 feet in a east direction to Post No. 1, marked -OLD YELLER 155-1

the point of beginning and all posts being 3" x 4" durable plastic pipe.

The number of linear feet claimed in length along the course of the vein from the point of discovery is 1490 feet in a east direction and 10 feet in a west direction, together with 300 feet on each side of the center of the vein or lode for the entire length of the claim.

The general course of the vein or lode is east and west.

To tie this Claim to the Public Survey, begin at the Northwest corner, Section 27, Township 20 N., Range 52 E., Mt. Diablo P.M., and bear south, 28600 feet and east, 17100 feet to the northeast corner of this Claim.

The work of location consisted of making the maps as provided in MRS 517.040. Dated June 20th A.D., 1988, and filed in duplicate.

Atlas Precious Metals Inc.
P.O. Box 1207
Moab, Utah 84532

By: Robert W. Schlichting
Its Agent - Robert W. Schlichting
-Locator-


STATE OF WYOMING)
COUNTY OF FREMONT) SS

Sworn to and acknowledged before me this 24th day of June, 1988, by Robert W. Schlichting as Agent for Atlas Precious Metals Inc.

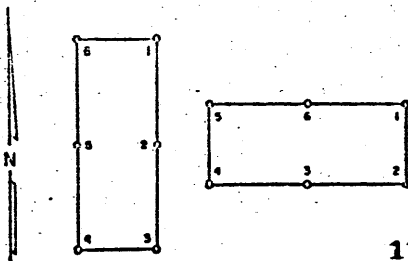
Phyllis Gillespie Zerk
Notary Public

My Commission Expires:

November 12, 1991



BOOK 179 PAGE 322



RECORDED AT THE REQUEST OF

BOOK 179 PAGE 323

Apex Surveying, Inc.
88 JUN 27 AIO:18

OFFICIAL RECORDS
EUREKA COUNTY, NEVADA
M.N. REBAL. AIL RECORDER
FILE NO. SEE 26 25

119382

119382

CERTIFICATE OF LOCATION - NEVADA

THE UNDERSIGNED, hereby certifies that ATLAS PRECIOUS METALS INC., by its Agent, the undersigned, does hereby locate the OLD YELLER 156 Lode Mining Claim on this 12th day of June, 1988, situated in the Unknown Mining District, Eureka County, Nevada.

Said Claim is located in the NW(NE) (Quarter) Section(s) 30(30) Township 19 North, Range 53 East, Mt. Diablo P.M., and is more particularly described as follows, to wit:

Beginning at the northeast corner post No. 1,

Thence, 600 feet in a south direction to Post No. 2, marked -OLD YELLER 156-2
Thence, 750 feet in a west direction to Post No. 3, marked -OLD YELLER 156-3
Thence, 750 feet in a west direction to Post No. 4, marked -OLD YELLER 156-4
Thence, 600 feet in a north direction to Post No. 5, marked -OLD YELLER 156-5
Thence, 750 feet in a east direction to Post No. 6, marked -OLD YELLER 156-6
Thence, 750 feet in a east direction to Post No. 1, marked -OLD YELLER 156-1

the point of beginning and all posts being 3" x 4" durable plastic pipe

The number of linear feet claimed in length along the course of the vein from the point of discovery is 1490 feet in a east direction and 10 feet in a west direction, together with 300 feet on each side of the center of the vein or lode for the entire length of the claim.

The general course of the vein or lode is east and west.

To tie this Claim to the Public Survey, begin at the Northwest corner, Section 27, Township 20 N., Range 52 E., Mt. Diablo P.M., and bear south, 29200 feet and east, 17100 feet to the northeast corner of this Claim.

The work of location consisted of making the maps as provided in MRS 517.040.
Dated June 20th A.D., 1988, and filed in duplicate.

Atlas Precious Metals Inc.
P.O. Box 1207
Humb, Utah 84532

By: *Robert W. Schlichting*
Its Agent - Robert W. Schlichting
-Locator-

STATE OF WYOMING)
COUNTY OF FREMONT) SS

Sworn to and acknowledged before me this 24th day of June 1988,
by Robert W. Schlichting as Agent for Atlas Precious Metals Inc.

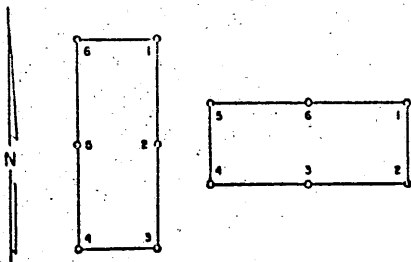
Phyllis Gillespie Zerk
Notary Public

My Commission Expires:

November 12, 1991



BOOK 179 PAGE 323



RECORDED AT THE REQUEST OF

BOOK 179 PAGE 324
Apex Surveying, Inc
 '88 JUN 27 AIO:TB

119383

OFFICIAL RECORDS
 EUREKA COUNTY, NEVADA
 M.N. REBALATI, RECORDER 6.25

FILE NO. FILE

CERTIFICATE OF LOCATION - NEVADA

119383

THE UNDERSIGNED, hereby certifies that ATLAS PRECIOUS METALS INC., by its Agent, the undersigned, does hereby locate the OLD YELLER 157 Lode Mining Claim on this 12th day of June, 1988, situated in the Unknown Mining District, Eureka County, Nevada.

Said Claim is located in the NW(NE) (Quarter) Section(s) 30(30), Township 19 North, Range 53 East, Mt. Diablo P.M., and is more particularly described as follows, to wit:

Beginning at the northeast corner post No. 1,

Thence, 600 feet in a	<u>south</u>	direction to Post No. 2, marked	<u>-OLD YELLER 157-2</u>
Thence, 750 feet in a	<u>west</u>	direction to Post No. 3, marked	<u>-OLD YELLER 157-3</u>
Thence, 750 feet in a	<u>west</u>	direction to Post No. 4, marked	<u>-OLD YELLER 157-4</u>
Thence, 600 feet in a	<u>north</u>	direction to Post No. 5, marked	<u>-OLD YELLER 157-5</u>
Thence, 750 feet in a	<u>east</u>	direction to Post No. 6, marked	<u>-OLD YELLER 157-6</u>
Thence, 750 feet in a	<u>east</u>	direction to Post No. 1, marked	<u>-OLD YELLER 157-1</u>

the point of beginning and all posts being 3" x 4' durable plastic pipe

The number of linear feet claimed in length along the course of the vein from the point of discovery is 1490 feet in a east direction and 10 feet in a west direction, together with 300 feet on each side of the center of the vein or lode for the entire length of the claim.

The general course of the vein or lode is east and west.

To tie this Claim to the Public Survey, begin at the Northwest corner, Section 27, Township 20 N., Range 52 E., Mt. Diablo P.M., and bear south, 29800 feet and east, 17100 feet to the northeast corner of this Claim.

The work of location consisted of making the maps as provided in MRS 517.040. Dated June 20th A.D., 1988, and filed in duplicate.

Atlas Precious Metals Inc.
 P.O. Box 1207
 Moab, Utah 84532

By: Robert W. Schlichting
 Its Agent-Robert W. Schlichting
 -Locator-


STATE OF WYOMING)
 COUNTY OF FREMONT) SS

Sworn to and acknowledged before me this 24th day of June, 1988, by Robert W. Schlichting as Agent for Atlas Precious Metals Inc.

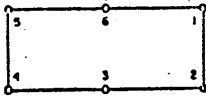
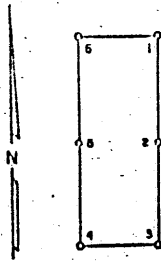
Phyllis Gillespie Yeck
 Notary Public

My Commission Expires:

November 12, 1991



BOOK 179 PAGE 324



113381

RECORDED AT THE REQUEST OF

BOOK 179 PAGE 325

Apex Surveying, Inc.
88 JUN 27 AIO:18

OFFICIAL RECORDS
EUREKA COUNTY, NEVADA
M.N. REBALLATI, RECORDER

6.25

FILE NO. 113381

CERTIFICATE OF LOCATION - NEVADA

113381

THE UNDERSIGNED, hereby certifies that ATLAS PRECIOUS METALS INC., by its Agent, the undersigned, does hereby locate the OLD YELLER 158 Lode Mining Claim on this 12th day of June, 1988, situated in the Unknown Mining District, Eureka County, Nevada.

Said Claim is located in the NW(NE) (Quarter) Section(s) 30(30) Township 19 North, Range 53 East, Mt. Diablo P.M., and is more particularly described as follows, to wit:

Beginning at the northeast corner post No. 1,

Thence, 600 feet in a south direction to Post No. 2, marked -OLD YELLER 158-2
Thence, 750 feet in a west direction to Post No. 3, marked -OLD YELLER 158-3
Thence, 750 feet in a west direction to Post No. 4, marked -OLD YELLER 158-4
Thence, 600 feet in a north direction to Post No. 5, marked -OLD YELLER 158-5
Thence, 750 feet in a east direction to Post No. 6, marked -OLD YELLER 158-6
Thence, 750 feet in a east direction to Post No. 1, marked -OLD YELLER 158-1

the point of beginning and all posts being 3" x 4' durable plastic pipe

The number of linear feet claimed in length along the course of the vein from the point of discovery is 1490 feet in a east direction and 10 feet in a west direction, together with 300 feet on each side of the center of the vein or lode for the entire length of the claim.

The general course of the vein or lode is east and west

To tie this Claim to the Public Survey, begin at the Northwest corner, Section 27, Township 20 N., Range 52 E., Mt. Diablo P.M., and bear south, 30400 feet and east, 17100 feet to the northeast corner of this Claim.

The work of location consisted of making the maps as provided in NRS 517.040.
Dated June 20th A.D., 1988, and filed in duplicate.

Atlas Precious Metals Inc.
P.O. Box 1207
Moab, Utah 84532

By: Robert W. Schlichting
Its Agent - Robert W. Schlichting
-Locator-


STATE OF WYOMING)
COUNTY OF FREMONT) SS

Sworn to and acknowledged before me this 24th day of June, 1988,
by Robert W. Schlichting as Agent for Atlas Precious Metals Inc.

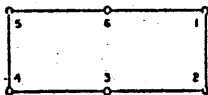
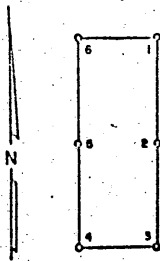
Phyllis Gillespie York
Notary Public

My Commission Expires:

November 12, 1991



BOOK 179 PAGE 325



119385

RECORDED AT THE REQUEST OF

BOOK 179 PAGE 326

Apex Surveying, Inc.
'88 JUN 27 AIO-18

OFFICIAL RECORDS
EURKA COUNTY, NEVADA
M.N. REDEVELOPMENT RECORDER
FILE NO. 6.25

CERTIFICATE OF LOCATION - NEVADA

119385

THE UNDERSIGNED, hereby certifies that ATLAS PRECIOUS METALS INC., by its Agent, the undersigned, does hereby locate the OLD YELLER 159 Lode Mining Claim on this 12th day of June, 1988, situated in the Unknown Mining District, Eureka County, Nevada.

Said Claim is located in the NW(NE)(SW)(SE) (Quarter) Section(s) 30(30)(30)(30) Township 19 North, Range 53 East, Mt. Diablo P.M., and is more particularly described as follows, to wit:

Beginning at the northeast corner post No. 1,

Thence, 600 feet in a south direction to Post No. 2, marked -OLD YELLER 159-2
Thence, 750 feet in a west direction to Post No. 3, marked -OLD YELLER 159-3
Thence, 750 feet in a west direction to Post No. 4, marked -OLD YELLER 159-4
Thence, 600 feet in a north direction to Post No. 5, marked -OLD YELLER 159-5
Thence, 750 feet in a east direction to Post No. 6, marked -OLD YELLER 159-6
Thence, 750 feet in a east direction to Post No. 1, marked -OLD YELLER 159-1

the point of beginning and all posts being 3" x 4' durable plastic pipe

The number of linear feet claimed in length along the course of the vein from the point of discovery is 1490 feet in a east direction and 10 feet in a west direction, together with 300 feet on each side of the center of the vein or lode for the entire length of the claim.

The general course of the vein or lode is east and west

To tie this Claim to the Public Survey, begin at the Northwest corner, Section 27, Township 20 N., Range 52 E., Mt. Diablo P.M., and bear south, 31000 feet and east, 17100 feet to the northeast corner of this Claim.

The work of location consisted of making the maps as provided in MMS 517.040.
Dated June 20th A.D., 1988, and filed in duplicate.

Atlas Precious Metals Inc.
P.O. Box 1207
Moab, Utah 84532

By: Robert W. Schlichting
Its Agent - Robert W. Schlichting
-Locator-


STATE OF WYOMING)
COUNTY OF FREMONT) SS

Sworn to and acknowledged before me this 24th day of June, 1988,
by Robert W. Schlichting as Agent for Atlas Precious Metals Inc.

Phyllis Gillespie York
Notary Public

My Commission Expires:

November 12, 1991



BOOK 179 PAGE 326