

RECORDED AT THE REQUEST OF

BOOK 179 PAGE 327

Apex Surveying, Inc.
88 JUN 27 AIO 46OFFICIAL RECORDS
EUREKA COUNTY, NEVADA
M.N. REBAL FILE RECORDER 6 25

119387

FILE NO. 119387
FEE \$

CERTIFICATE OF LOCATION - NEVADA

THE UNDERSIGNED, hereby certifies that ATLAS PRECIOUS METALS INC., by its Agent, the undersigned, does hereby locate the AT 1 Lode Mining Claim on this 14th day of June, 1988, situated in the Unknown Mining District, Eureka County, Nevada.

Said Claim is located in the NW (Quarter) Section(s) 13 Township 18 North, Range 52 East, Mt. Diablo P.M., and is more particularly described as follows, to wit:

Beginning at the northeast corner post No. 1,

Thence, 750 feet in a <u>south</u> direction to Post No. 2, marked - <u>AT 1</u> - <u>2</u>
Thence, 750 feet in a <u>south</u> direction to Post No. 3, marked - <u>AT 1</u> - <u>3</u>
Thence, 600 feet in a <u>west</u> direction to Post No. 4, marked - <u>AT 1</u> - <u>4</u>
Thence, 750 feet in a <u>north</u> direction to Post No. 5, marked - <u>AT 1</u> - <u>5</u>
Thence, 750 feet in a <u>north</u> direction to Post No. 6, marked - <u>AT 1</u> - <u>6</u>
Thence, 600 feet in a <u>east</u> direction to Post No. 1, marked - <u>AT 1</u> - <u>1</u>

the point of beginning and all posts being 3" x 4' durable plastic pipe

The number of linear feet claimed in length along the course of the vein from the point of discovery is 1490 feet in a north direction and 10 feet in a south direction, together with 300 feet on each side of the center of the vein or lode for the entire length of the claim.

The general course of the vein or lode is north and south.

To tie this Claim to the Public Survey, begin at the Northeast corner, Section 13, Township 18 N., Range 52 E., Mt. Diablo P.M., and bear south, 750 feet and west, 2900 feet to the northeast corner of this Claim.

The work of location consisted of making the maps as provided in NRS 517.040. Dated June 20th A.D., 1988, and filed in duplicate.

Atlas Precious Metals Inc.
P.O. Box 1207
Moab, Utah 84532


By: Robert W. Schlichting
Its Agent - Robert W. Schlichting
-Locator-

STATE OF WYOMING)
COUNTY OF FREMONT) ss

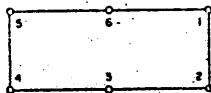
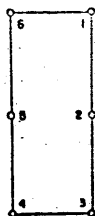
Sworn to and acknowledged before me this 24th day of June, 1988,
by Robert W. Schlichting as Agent for Atlas Precious Metals Inc.

Phyllis Gillespie Zenk
Notary Public

My Commission Expires:

November 12, 1991

BOOK 179 PAGE 327



RECORDED AT THE REQUEST OF

BOOK 179 PAGE 328

Apex Surveying Inc.
88 JUN 27 10:46

119388

OFFICIAL RECORDS
EUREKA COUNTY, NEVADA
H.W. REBETZ, RECORDER

FILE NO. 119388
FEE \$ 6.25

CERTIFICATE OF LOCATION - NEVADA

THE UNDERSIGNED, hereby certifies that ATLAS PRECIOUS METALS INC., by its Agent, the undersigned, does hereby locate the AT 2 Lode Mining Claim on this 14th day of June, 1988, situated in the Unknown Mining District, Eureka County, Nevada.

Said Claim is located in the NW(SW) (Quarter) Section(s) 13(13) Township 18 North, Range 52 East, Mt. Diablo P.M., and is more particularly described as follows, to wit:

Beginning at the northeast corner post No. 1,

Thence, 750 feet in a south direction to Post No. 2, marked -	AT 2 -2
Thence, 750 feet in a south direction to Post No. 3, marked -	AT 2 -3
Thence, 600 feet in a west direction to Post No. 4, marked -	AT 2 -4
Thence, 750 feet in a north direction to Post No. 5, marked -	AT 2 -5
Thence, 750 feet in a north direction to Post No. 6, marked -	AT 2 -6
Thence, 600 feet in a east direction to Post No. 1, marked -	AT 2 -1

the point of beginning and all posts being 3" x 4' durable plastic pipe

The number of linear feet claimed in length along the course of the vein from the point of discovery is 10 feet in a north direction and 1490 feet in a south direction, together with 300 feet on each side of the center of the vein or lode for the entire length of the claim.

The general course of the vein or lode is north and south.

To tie this Claim to the Public Survey, begin at the Northeast corner, Section 13, Township 18 N., Range 52 E., Mt. Diablo P.M., and bear south, 2250 feet and west, 2900 feet to the northeast corner of this Claim.

The work of location consisted of making the maps as provided in NRS 517.040. Dated June 20th A.D., 1988, and filed in duplicate.

Atlas Precious Metals Inc.
P.O. Box 1207
Moab, Utah 84532


By: Robert W. Schlichting
Its Agent - Robert W. Schlichting
-Locator-

STATE OF WYOMING)
COUNTY OF FREMONT) SS

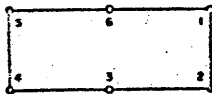

Sworn to and acknowledged before me this 24th day of June, 1988, by Robert W. Schlichting as Agent for Atlas Precious Metals Inc.

Phyllis Gillespie Zenk
Notary Public

My Commission Expires:
November 12, 1991



BOOK 179 PAGE 328



RECORDED AT THE REQUEST OF

BOOK 179 PAGE 329
Apex Surveying, Inc.
88 JUN 27 AIO 46

113359

OFFICIAL RECORDS
EUREKA COUNTY, NEVADA
M.N. REBELETH, RECORDER

FILE NO. FEE \$ 6.25

CERTIFICATE OF LOCATION - NEVADA

113389

THE UNDERSIGNED, hereby certifies that ATLAS PRECIOUS METALS INC., by its Agent, the undersigned, does hereby locate the AT 3 Lode Mining Claim on this 14th day of June, 1988, situated in the Unknown Mining District, Eureka County, Nevada.

Said Claim is located in the NE(NW) (Quarter) Section(s) 13 (13), Township 18 North, Range 52 East, Mt. Diablo P.M., and is more particularly described as follows, to wit:

Beginning at the northeast corner post No. 1,

Thence, <u>750</u> feet in a <u>south</u> direction to Post No. 2, marked - <u>AT 3 -2</u>
Thence, <u>750</u> feet in a <u>south</u> direction to Post No. 3, marked - <u>AT 3 -3</u>
Thence, <u>600</u> feet in a <u>west</u> direction to Post No. 4, marked - <u>AT 3 -4</u>
Thence, <u>750</u> feet in a <u>north</u> direction to Post No. 5, marked - <u>AT 3 -5</u>
Thence, <u>750</u> feet in a <u>north</u> direction to Post No. 6, marked - <u>AT 3 -6</u>
Thence, <u>600</u> feet in a <u>east</u> direction to Post No. 1, marked - <u>AT 3 -1</u>

the point of beginning and all posts being 3" x 4' durable plastic pipe.

The number of linear feet claimed in length along the course of the vein from the point of discovery is 1420 feet in a north direction and 10 feet in a south direction, together with 300 feet on each side of the center of the vein or lode for the entire length of the claim.

The general course of the vein or lode is north and south.

To tie this Claim to the Public Survey, begin at the Northeast corner, Section 13, Township 18 N., Range 52 E., Mt. Diablo P.M., and bear south, 750 feet and west, 2300 feet to the northeast corner of this Claim.

The work of location consisted of making the maps as provided in MRS 517.040. Dated June 20th A.D., 1988, and filed in duplicate.

Atlas Precious Metals Inc.
P.O. Box 1207
Moab, Utah 84532

By: Robert W. Schlichting
Its Agent - Robert W. Schlichting
-Locator-


STATE OF WYOMING)
COUNTY OF FREMONT) SS

Sworn to and acknowledged before me this 24th day of June, 1988, by Robert W. Schlichting as Agent for Atlas Precious Metals Inc.

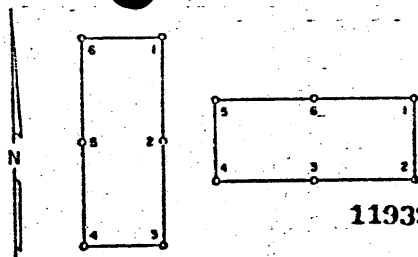
Phyllis Gillespie Zerk
Notary Public

My Commission Expires:

November 12, 1991



BOOK 179 PAGE 329



119390

RECORDED AT THE REQUEST OF
BOOK 179 PAGE 330
Apex Surveying, Inc.
88 JUN 27 AIO 46

OFFICIAL RECORDS
EUREKA COUNTY, NEVADA
M.M. REDBAILL, RECORDER
FILE NO. FEE \$ 25

CERTIFICATE OF LOCATION - NEVADA 119390

THE UNDERSIGNED, hereby certifies that ATLAS PRECIOUS METALS INC., by its Agent, the undersigned, does hereby locate the AT 4 Lode Mining Claim on this 14th day of June, 1988, situated in the Unknown Mining District, Eureka County, Nevada.

Said Claim is located in the NE(SE)(NW)(SW) (Quarter) Section(s) 13(13)(13)(13) Township 18 North, Range 52 East, Mt. Diablo P.M., and is more particularly described as follows, to wit:

Beginning at the northeast corner post No. 1,

Thence, 750 feet in a <u>south</u>	direction to Post No. 2, marked - <u>AT 4</u> - <u>-2</u>
Thence, 750 feet in a <u>south</u>	direction to Post No. 3, marked - <u>AT 4</u> - <u>-3</u>
Thence, 600 feet in a <u>west</u>	direction to Post No. 4, marked - <u>AT 4</u> - <u>-4</u>
Thence, 750 feet in a <u>north</u>	direction to Post No. 5, marked - <u>AT 4</u> - <u>-5</u>
Thence, 750 feet in a <u>north</u>	direction to Post No. 6, marked - <u>AT 4</u> - <u>-6</u>
Thence, 600 feet in a <u>east</u>	direction to Post No. 1, marked - <u>AT 4</u> - <u>-1</u>

the point of beginning and all posts being 3" x 4" durable plastic pipe

The number of linear feet claimed in length along the course of the vein from the point of discovery is 10 feet in a north direction and 1490 feet in a south direction, together with 300 feet on each side of the center of the vein or lode for the entire length of the claim.

The general course of the vein or lode is north and south.

To tie this Claim to the Public Survey, begin at the Northeast corner, Section 13, Township 18 N., Range 52 E., Mt. Diablo P.M., and bear south, 2250 feet and west, 2300 feet to the northeast corner of this Claim.

The work of location consisted of making the maps as provided in NRS 517.040. Dated June 20th A.D., 1988, and filed in duplicate.

Atlas Precious Metals Inc.
P.O. Box 1207
Moab, Utah 84532

By: Robert W. Schlichting
Its Agent - Robert W. Schlichting
-Locator-

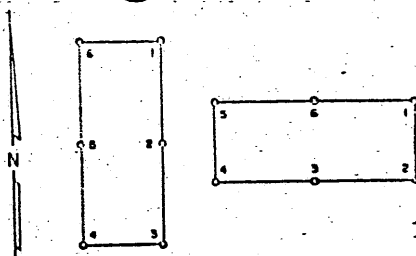
STATE OF WYOMING)
COUNTY OF FREMONT) SS

Sworn to and acknowledged before me this 24th day of June 1988, by Robert W. Schlichting as Agent for Atlas Precious Metals Inc.

Phyllis Gillespie Zerk
Notary Public

My Commission Expires:
November 12, 1991





RECORDED AT THE REQUEST OF

BOOK 179 PAGE 331
Apex Surveying, Inc.
'88 JUN 27 AIO 46

119391

OFFICIAL RECORDS
EUREKA COUNTY, NEVADA
FILE NO. FEE \$ 6.25

CERTIFICATE OF LOCATION - NEVADA

119391

THE UNDERSIGNED, hereby certifies that ATLAS PRECIOUS METALS INC., by its Agent, the undersigned, does hereby locate the AT 5 Lode Mining Claim on this 14th day of June, 1988, situated in the Unknown Mining District, Eureka County, Nevada.

Said Claim is located in the NE (Quarter) Section(s) 13 Township 18 North, Range 52 East, Mt. Diablo P.M., and is more particularly described as follows, to wit:

Beginning at the northeast corner post No. 1,

Thence, 750 feet in a south direction to Post No. 2, marked - AT 5 -2
Thence, 750 feet in a south direction to Post No. 3, marked - AT 5 -3
Thence, 600 feet in a west direction to Post No. 4, marked - AT 5 -4
Thence, 750 feet in a north direction to Post No. 5, marked - AT 5 -5
Thence, 750 feet in a north direction to Post No. 6, marked - AT 5 -6
Thence, 600 feet in a east direction to Post No. 1, marked - AT 5 -1

the point of beginning and all posts being 3" x 4' durable plastic pipe.

The number of linear feet claimed in length along the course of the vein from the point of discovery is 1490 feet in a north direction and 10 feet in a south direction, together with 300 feet on each side of the center of the vein or lode for the entire length of the claim.

The general course of the vein or lode is north and south.

To tie this Claim to the Public Survey, begin at the Northeast corner, Section 13, Township 18 N., Range 52 E., Mt. Diablo P.M., and bear south, 750 feet and west, 1700 feet to the northeast corner of this Claim.

The work of location consisted of making the maps as provided in MRS 517.040. Dated June 20th A.D., 1988, and filed in duplicate.

Atlas Precious Metals Inc.
P.O. Box 1207
Moab, Utah 84532


By: Robert W. Schlichting
Its Agent - Robert W. Schlichting
-locator-

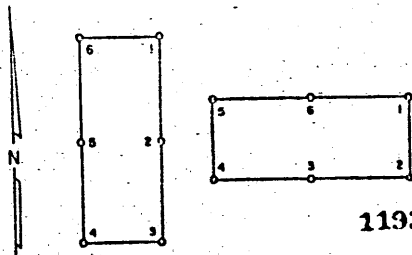
STATE OF WYOMING)
COUNTY OF FREMONT) SS

Sworn to and acknowledged before me this 24th day of June, 1988, by Robert W. Schlichting as Agent for Atlas Precious Metals Inc.

Phyllis Gillespie Zenk
Notary Public

My Commission Expires:
November 12, 1991





119392

RECORDED AT THE REQUEST OF

BOOK 179 PAGE 332
Apex Surveying, Inc.
88 JUN 27 AIO 46

OFFICIAL RECORDS
EUREKA COUNTY, NEVADA
MINERAL RIGHTS RECORDER

FILE NO. FEE \$ 6.25

119392

CERTIFICATE OF LOCATION - NEVADA

THE UNDERSIGNED, hereby certifies that ATLAS PRECIOUS METALS INC., by its Agent, the undersigned, does hereby locate the AT 6 Lode Mining Claim on this 14th day of June, 1988, situated in the Unknown Mining District, Eureka County, Nevada.

Said Claim is located in the NE(SE) (Quarter) Section(s) 13(13) Township 18 North, Range 52 East, Mt. Diablo P.M., and is more particularly described as follows, to wit:

Beginning at the northeast corner post No. 1,

Thence, <u>750</u> feet in a <u>south</u> direction to Post No. 2, marked - <u>AT 6</u> -2
Thence, <u>750</u> feet in a <u>south</u> direction to Post No. 3, marked - <u>AT 6</u> -3
Thence, <u>600</u> feet in a <u>west</u> direction to Post No. 4, marked - <u>AT 6</u> -4
Thence, <u>750</u> feet in a <u>north</u> direction to Post No. 5, marked - <u>AT 6</u> -5
Thence, <u>750</u> feet in a <u>north</u> direction to Post No. 6, marked - <u>AT 6</u> -6
Thence, <u>600</u> feet in a <u>east</u> direction to Post No. 1, marked - <u>AT 6</u> -1

the point of beginning and all posts being 3" x 4' durable plastic pipe.

The number of linear feet claimed in length along the course of the vein from the point of discovery is 10 feet in a north direction and 1490 feet in a south direction, together with 300 feet on each side of the center of the vein or lode for the entire length of the claim.

The general course of the vein or lode is north and south.

To tie this Claim to the Public Survey, begin at the Northeast corner, Section 13, Township 18 N., Range 52 E., Mt. Diablo P.M., and bear south, 2250 feet and west, 1700 feet to the northeast corner of this Claim.

The work of location consisted of making the maps as provided in NRS 517.040. Dated June 20th A.D., 1988, and filed in duplicate.

Atlas Precious Metals Inc.
P.O. Box 1207
Moab, Utah 84532

By: Robert W. Schlichting
Its Agent - Robert W. Schlichting
-Locator-


STATE OF WYOMING)
COUNTY OF FREMONT) SS

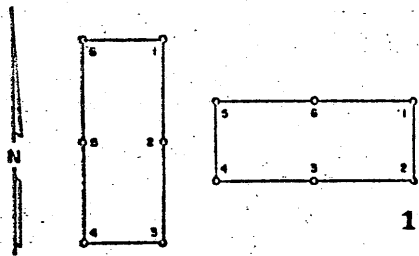
Sworn to and acknowledged before me this 24th day of June, 1988, by Robert W. Schlichting as Agent for Atlas Precious Metals Inc.

Phyllis Gillespie Zenk
Notary Public

My Commission Expires:

November 12, 1991





11393

RECORDED AT THE REQUEST OF
BOOK 179 PAGE 333
Open Surveying Inc
'88 JUN 27 AIO 46

OFFICIAL RECORDS
EUREKA COUNTY, NEVADA
M.N. REBELTAIN, RECORDER

FILE NO 11393 6.25

CERTIFICATE OF LOCATION - NEVADA

THE UNDERSIGNED, hereby certifies that ATLAS PRECIOUS METALS INC., by its Agent, the undersigned, does hereby locate the AT 7 Lode Mining Claim on this 14th day of June, 1988, situated in the Unknown Mining District, Eureka County, Nevada.

Said Claim is located in the NE (Quarter) Section(s) 13 Township 18 North, Range 52 East, Mt. Diablo P.M., and is more particularly described as follows, to wit:

Beginning at the northeast corner post No. 1,

Thence, 750 feet in a south direction to Post No. 2, marked -	AT 7 -2
Thence, 750 feet in a south direction to Post No. 3, marked -	AT 7 -3
Thence, 600 feet in a west direction to Post No. 4, marked -	AT 7 -4
Thence, 750 feet in a north direction to Post No. 5, marked -	AT 7 -5
Thence, 750 feet in a north direction to Post No. 6, marked -	AT 7 -6
Thence, 600 feet in a east direction to Post No. 1, marked -	AT 7 -1

the point of beginning and all posts being 3" x 4' durable plastic pipe

The number of linear feet claimed in length along the course of the vein from the point of discovery is 1490 feet in a north direction and 10 feet in a south direction, together with 300 feet on each side of the center of the vein or lode for the entire length of the claim.

The general course of the vein or lode is north and south.

To tie this Claim to the Public Survey, begin at the Northeast corner, Section 13, Township 18 N., Range 52 E., Mt. Diablo P.M., and bear south, 750 feet and west, 1100 feet to the northeast corner of this Claim.

The work of location consisted of making the maps as provided in NRS 517.040. Dated June 20th A.D., 1988, and filed in duplicate.

Atlas Precious Metals Inc.
P.O. Box 1207
Moab, Utah 84532


By: Robert W. Schlichting
Its Agent - Robert W. Schlichting
-locator-

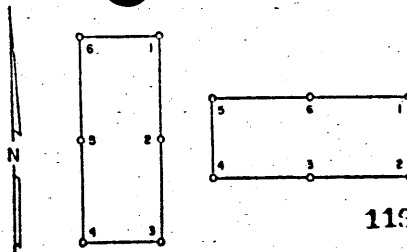
STATE OF WYOMING)
COUNTY OF FREMONT) SS

Sworn to and acknowledged before me this 24th day of June 1988, by Robert W. Schlichting as Agent for Atlas Precious Metals Inc.

Phyllis Gillespie Zerk
Notary Public

My Commission Expires:
November 12, 1991





119394

RECORDED AT THE REQUEST OF

BOOK 179 PAGE 334

Apex Surveying, Inc.

'88 JUN 27 AIO 46

OFFICIAL RECORDS
EUREKA COUNTY, NEVADA
H.M. REESTER, RECORDER

FILE NO. FEE \$ 6.25

CERTIFICATE OF LOCATION - NEVADA

119394

THE UNDERSIGNED, hereby certifies that ATLAS PRECIOUS METALS INC., by its Agent, the undersigned, does hereby locate the AT 8 Lode Mining Claim on this 14th day of June, 1988, situated in the Unknown Mining District, Eureka County, Nevada.

Said Claim is located in the NE(SE) (Quarter) Section(s) 13(13) Township 18 North, Range 52 East, Mt. Diablo P.M., and is more particularly described as follows, to wit:

Beginning at the northeast corner post No. 1,

Thence, 750 feet in a	<u>south</u>	direction to Post No. 2, marked -	<u>AT 8</u>	<u>-2</u>
Thence, 750 feet in a	<u>south</u>	direction to Post No. 3, marked -	<u>AT 8</u>	<u>-3</u>
Thence, 600 feet in a	<u>west</u>	direction to Post No. 4, marked -	<u>AT 8</u>	<u>-4</u>
Thence, 750 feet in a	<u>north</u>	direction to Post No. 5, marked -	<u>AT 8</u>	<u>-5</u>
Thence, 750 feet in a	<u>north</u>	direction to Post No. 6, marked -	<u>AT 8</u>	<u>-6</u>
Thence, 600 feet in a	<u>east</u>	direction to Post No. 1, marked -	<u>AT 8</u>	<u>-1</u>

the point of beginning and all posts being 3" x 4' durable plastic pipe

The number of linear feet claimed in length along the course of the vein from the point of discovery is 10 feet in a north direction and 1490 feet in a south direction, together with 300 feet on each side of the center of the vein or lode for the entire length of the claim.

The general course of the vein or lode is north and south.

To tie this Claim to the Public Survey, begin at the Northeast corner, Section 13, Township 18 N., Range 52 E., Mt. Diablo P.M., and bear south, 2250 feet and west, 1100 feet to the northeast corner of this Claim.

The work of location consisted of making the maps as provided in NRS 517.040. Dated June 20th A.D., 1988, and filed in duplicate.

Atlas Precious Metals Inc.
P.O. Box 1207
Moab, Utah 84532


By: Robert W. Schlichting
Its Agent - Robert W. Schlichting
-Locator-

STATE OF WYOMING)
COUNTY OF FREMONT) SS

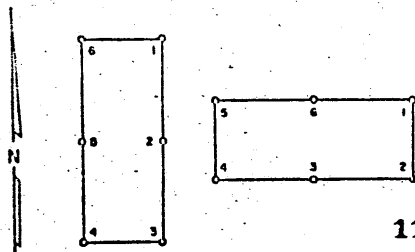
Sworn to and acknowledged before me this 24th day of June 1988,
by Robert W. Schlichting as Agent for Atlas Precious Metals Inc.

Phyllis Gillespie Zerk
Notary Public

My Commission Expires:
November 12, 1991



BOOK 179 PAGE 334



RECORDED AT THE REQUEST OF

BOOK 179 PAGE 335

Apex Surveying Inc.
88 JUN 27 AIO:46

119395

OFFICIAL RECORDS
EUREKA COUNTY, NEVADA
H.W. REEVE & SONS, REGISTERED

FILE NO. FILE # 119395 / 6.25

CERTIFICATE OF LOCATION - NEVADA

THE UNDERSIGNED, hereby certifies that ATLAS PRECIOUS METALS INC., by its Agent, the undersigned, does hereby locate the AT 9 Lode Mining Claim on this 14th day of June, 1988, situated in the Unknown Mining District, Eureka County, Nevada.

Said Claim is located in the NE (Quarter) Section(s) 13 Township 18 North, Range 52 East, Mt. Diablo P.M., and is more particularly described as follows, to wit:

Beginning at the northeast corner post No. 1,

Thence, <u>750</u> feet in a <u>south</u> direction to Post No. 2, marked - <u>AT 9 -2</u>
Thence, <u>750</u> feet in a <u>south</u> direction to Post No. 3, marked - <u>AT 9 -3</u>
Thence, <u>600</u> feet in a <u>west</u> direction to Post No. 4, marked - <u>AT 9 -4</u>
Thence, <u>750</u> feet in a <u>north</u> direction to Post No. 5, marked - <u>AT 9 -5</u>
Thence, <u>750</u> feet in a <u>north</u> direction to Post No. 6, marked - <u>AT 9 -6</u>
Thence, <u>600</u> feet in a <u>east</u> direction to Post No. 1, marked - <u>AT 9 -1</u>

the point of beginning and all posts being 3" x 4' durable plastic pipe

The number of linear feet claimed in length along the course of the vein from the point of discovery is 1490 feet in a north direction and 10 feet in a south direction, together with 300 feet on each side of the center of the vein or lode for the entire length of the claim.

The general course of the vein or lode is north and south

To tie this Claim to the Public Survey, begin at the Northeast corner, Section 13, Township 18 N., Range 52 E., Mt. Diablo P.M., and bear south, 750 feet and west, 500 feet to the northeast corner of this Claim.

The work of location consisted of making the maps as provided in MRS 517.040. Dated June 20th A.D., 1988, and filed in duplicate.

Atlas Precious Metals Inc.
P.O. Box 1207
Moab, Utah 84532


By: Robert W. Schlichting
Its Agent - Robert W. Schlichting
-Locator-

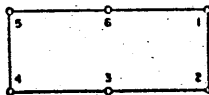
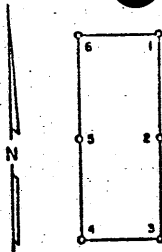
STATE OF WYOMING)
COUNTY OF FREMONT) SS

Sworn to and acknowledged before me this 24th day of June, 1988, by Robert W. Schlichting as Agent for Atlas Precious Metals Inc.

Phyllis Gillespie York
Notary Public

My Commission Expires:
November 12, 1991





RECORDED AT THE REQUEST OF

BOOK 179 PAGE 336

Apex Surveying Inc
88 JUN 27 AIO 47

119396

OFFICIAL RECORDS
EUREKA COUNTY, NEVADA
M. N. REBELL, COUNTY CLERK

FILE NO. 119396
E. 6.25

CERTIFICATE OF LOCATION - NEVADA

THE UNDERSIGNED, hereby certifies that ATLAS PRECIOUS METALS INC., by its Agent, the undersigned, does hereby locate the AT 10 Lode Mining Claim on this 14th day of June, 1988, situated in the Unknown Mining District, Eureka County, Nevada.

Said Claim is located in the NE(SE) (Quarter) Section(s) 13(13) Township 18 North, Range 52 East, Mt. Diablo P.M., and is more particularly described as follows, to wit:

Beginning at the northeast corner post No. 1,

Thence, 750 feet in a south direction to Post No. 2, marked -	AT 10 -2
Thence, 750 feet in a south direction to Post No. 3, marked -	AT 10 -3
Thence, 600 feet in a west direction to Post No. 4, marked -	AT 10 -4
Thence, 750 feet in a north direction to Post No. 5, marked -	AT 10 -5
Thence, 750 feet in a north direction to Post No. 6, marked -	AT 10 -6
Thence, 600 feet in a east direction to Post No. 1, marked -	AT 10 -1

the point of beginning and all posts being 3" x 4' durable plastic pipe

The number of linear feet claimed in length along the course of the vein from the point of discovery is 10 feet in a north direction and 1490 feet in a south direction, together with 300 feet on each side of the center of the vein or lode for the entire length of the claim.

The general course of the vein or lode is north and south.

To tie this Claim to the Public Survey, begin at the Northeast corner, Section 13, Township 18 N., Range 52 E., Mt. Diablo P.M., and bear south, 2250 feet and west, 500 feet to the northeast corner of this Claim.

The work of location consisted of making the maps as provided in NRS 517.040. Dated June 20th A.D., 1988, and filed in duplicate.

Atlas Precious Metals Inc.
P.O. Box 1207
Moab, Utah 84532


By: Robert W. Schlichting
Its Agent - Robert W. Schlichting
-locator-

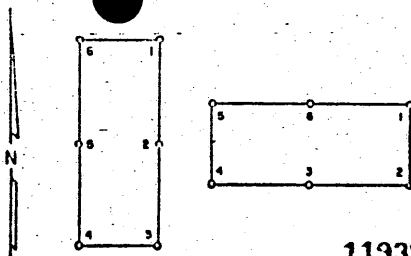
STATE OF WYOMING)
COUNTY OF FREMONT) SS

Sworn to and acknowledged before me this 24th day of June 1988, by Robert W. Schlichting as Agent for Atlas Precious Metals Inc.

Phyllis Gillespie Zenk
Notary Public

My Commission Expires:
November 12, 1991





RECORDED AT THE REQUEST OF
BOOK 179 PAGE 337
Apex Surveying, Inc.
88 JUN 27 AIO:47

119397

OFFICIAL RECORDS 6.25
EUREKA COUNTY, NEVADA
FILE NO. 119397

CERTIFICATE OF LOCATION - NEVADA

THE UNDERSIGNED, hereby certifies that ATLAS PRECIOUS METALS INC., by its Agent, the undersigned, does hereby locate the AT 11 Lode Mining Claim on this 14th day of June, 1988, situated in the Unknown Mining District, Eureka County, Nevada.

Said Claim is located in the NW (NE) (Quarter) Section(s) 18 (13) Township 18 North, Range 53 East (52 East), Mt. Diablo P.M., and is more particularly described as follows, to wit:

Beginning at the northeast corner post No. 1,

Thence, 750 feet in a south direction to Post No. 2, marked - AT 11 -2
Thence, 750 feet in a south direction to Post No. 3, marked - AT 11 -3
Thence, 600 feet in a west direction to Post No. 4, marked - AT 11 -4
Thence, 750 feet in a north direction to Post No. 5, marked - AT 11 -5
Thence, 750 feet in a north direction to Post No. 6, marked - AT 11 -6
Thence, 600 feet in a east direction to Post No. 1, marked - AT 11 -1

the point of beginning and all posts being 3" x 4' durable plastic pipe.

The number of linear feet claimed in length along the course of the vein from the point of discovery is 1490 feet in a north direction and 10 feet in a south direction, together with 300 feet on each side of the center of the vein or lode for the entire length of the claim.

The general course of the vein or lode is north and south.

To tie this Claim to the Public Survey, begin at the Northeast corner, Section 13, Township 18 N., Range 52 E., Mt. Diablo P.M., and bear south, 750 feet and east, 100 feet to the northeast corner of this Claim.

The work of location consisted of making the maps as provided in NRS 517.040. Dated June 20th A.D., 1988, and filed in duplicate.

Atlas Precious Metals Inc.
P.O. Box 1207
Moab, Utah 84532


By: Robert W. Schlichting
Its Agent - Robert W. Schlichting
-Locator-

STATE OF WYOMING)
COUNTY OF FREMONT) SS

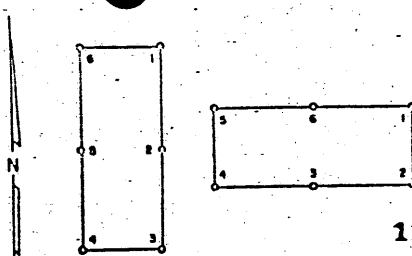
Sworn to and acknowledged before me this 24th day of June, 1988, by Robert W. Schlichting as Agent for Atlas Precious Metals Inc.

Phyllis Gillespie Zenk
Notary Public

My Commission Expires:
November 12, 1991



BOOK 179 PAGE 337



119398

RECORDED AT THE REQUEST OF
BOOK 179 PAGE 338
Apex Surveying, Inc.
88 JUN 27 AIO:47

OFFICIAL RECORDS
EUREKA COUNTY, NEVADA
MINERALS & LANDS RECORDS

FILE NO. 119398 6.25

CERTIFICATE OF LOCATION - NEVADA

119398

THE UNDERSIGNED, hereby certifies that ATLAS PRECIOUS METALS INC., by its Agent, the undersigned, does hereby locate the AT 12 Lode Mining Claim on this 14th day of June, 1988, situated in the Unknown Mining District, Eureka County, Nevada.

Said Claim is located in the NW(SW)(NE)(SE) (Quarter) Section(s) 18(18)(13)(13), Township 18 North, Range 53E(53E)(52E)(52E), Mt. Diablo P.M., and is more particularly described as follows, to wit:

Beginning at the northeast corner post No. 1,

Thence, <u>750</u> feet in a <u>south</u>	direction to Post No. 2, marked - <u>AT 12 -2</u>
Thence, <u>750</u> feet in a <u>south</u>	direction to Post No. 3, marked - <u>AT 12 -3</u>
Thence, <u>600</u> feet in a <u>west</u>	direction to Post No. 4, marked - <u>AT 12 -4</u>
Thence, <u>750</u> feet in a <u>north</u>	direction to Post No. 5, marked - <u>AT 12 -5</u>
Thence, <u>750</u> feet in a <u>north</u>	direction to Post No. 6, marked - <u>AT 12 -6</u>
Thence, <u>600</u> feet in a <u>east</u>	direction to Post No. 1, marked - <u>AT 12 -1</u>

the point of beginning and all posts being 3" x 4' durable plastic pipe

The number of linear feet claimed in length along the course of the vein from the point of discovery is 10 feet in a north direction and 1490 feet in a south direction, together with 300 feet on each side of the center of the vein or lode for the entire length of the claim.

The general course of the vein or lode is north and south

To tie this Claim to the Public Survey, begin at the Northeast corner, Section 13, Township 18 N., Range 52 E., Mt. Diablo P.M., and bear south, 2250 feet and east, 100 feet to the northeast corner of this Claim.

The work of location consisted of making the maps as provided in MRS 517.040. Dated June 20th A.D., 1988, and filed in duplicate.

Atlas Precious Metals Inc.
P.O. Box 1207
Moab, Utah 84532


By: Robert W. Schlichting
Its Agent - Robert W. Schlichting
-Locator-

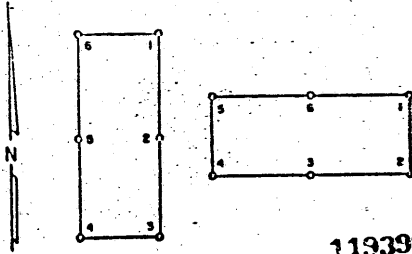
STATE OF WYOMING)
COUNTY OF FREMONT) SS

Sworn to and acknowledged before me this 24th day of June, 1988, by Robert W. Schlichting as Agent for Atlas Precious Metals Inc.

Phyllis Gillespie Zenk
Notary Public

My Commission Expires:
November 12, 1991





RECORDED AT THE REQUEST OF
BOOK 179, PAGE 339
Apex Surveying, Inc.
JUN 27 AIO 47

119399

OFFICIAL RECORDS
EUREKA COUNTY, NEVADA
FILE NO. 115599-6.25

CERTIFICATE OF LOCATION - NEVADA

THE UNDERSIGNED, hereby certifies that ATLAS PRECIOUS METALS INC., by its Agent, the undersigned, does hereby locate the AT 13 Lode Mining Claim on this 14th day of June, 1988, situated in the Unknown Mining District, Eureka County, Nevada.

Said Claim is located in the NW (Quarter) Section(s) 18 Township 18 North, Range 53 East, Mt. Diablo P.M., and is more particularly described as follows, to wit:

Beginning at the northeast corner post No. 1,

Thence, 750 feet in a <u>south</u>	direction to Post No. 2, marked - <u>AT 13 -2</u>
Thence, 750 feet in a <u>south</u>	direction to Post No. 3, marked - <u>AT 13 -3</u>
Thence, 600 feet in a <u>west</u>	direction to Post No. 4, marked - <u>AT 13 -4</u>
Thence, 750 feet in a <u>north</u>	direction to Post No. 5, marked - <u>AT 13 -5</u>
Thence, 750 feet in a <u>north</u>	direction to Post No. 6, marked - <u>AT 13 -6</u>
Thence, 600 feet in a <u>east</u>	direction to Post No. 1, marked - <u>AT 13 -1</u>

the point of beginning and all posts being 3" x 4' durable plastic pipe

The number of linear feet claimed in length along the course of the vein from the point of discovery is 1490 feet in a north direction and 10 feet in a south direction, together with 300 feet on each side of the center of the vein or lode for the entire length of the claim.

The general course of the vein or lode is north and south

To tie this Claim to the Public Survey, begin at the Northeast corner, Section 13, Township 18 N., Range 52 E., Mt. Diablo P.M., and bear south, 750 feet and east, 700 feet to the northeast corner of this Claim.

The work of location consisted of making the maps as provided in NRS 517.040. Dated June 20th A.D., 1988, and filed in duplicate.

Atlas Precious Metals Inc.
P.O. Box 1207
Moab, Utah 84532


By: Robert W. Schlichting
Its Agent - Robert W. Schlichting
-Locator-

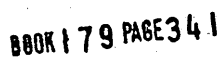
STATE OF WYOMING)
COUNTY OF FREMONT) SS

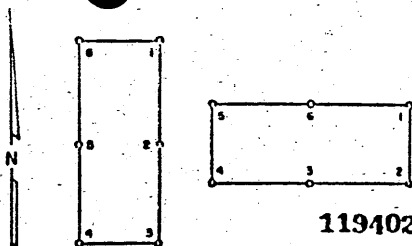
Sworn to and acknowledged before me this 24th day of June, 1988, by Robert W. Schlichting as Agent for Atlas Precious Metals Inc.

Phyllis Gillespie Zenk
Notary Public

My Commission Expires:
November 12, 1991







119402

RECORDED AT THE REQUEST OF
BOOK 179 PAGE 342
Aper Surveying, Inc
88 JUN 27 MO 50

OFFICIAL RECORDS
EUREKA COUNTY, NEVADA
M.N. RECORDS DEPARTMENT

FILE NO. FILE 5 6.25
119402

CERTIFICATE OF LOCATION - NEVADA

THE UNDERSIGNED, hereby certifies that ATLAS PRECIOUS METALS INC., by its Agent, the undersigned, does hereby locate the AT 16 Lode Mining Claim on this 14th day of June, 1988, situated in the Unknown Mining District, Eureka County, Nevada.

Said Claim is located in the NW(SW) (Quarter) Section(s) 18(18), Township 18 North, Range 53 East, Mt. Diablo P.M., and is more particularly described as follows, to wit:

Beginning at the northeast corner post No. 1,

Thence, <u>750</u> feet in a <u>south</u> direction to Post No. 2, marked - <u>AT 16 -2</u>
Thence, <u>750</u> feet in a <u>south</u> direction to Post No. 3, marked - <u>AT 16 -3</u>
Thence, <u>600</u> feet in a <u>west</u> direction to Post No. 4, marked - <u>AT 16 -4</u>
Thence, <u>750</u> feet in a <u>north</u> direction to Post No. 5, marked - <u>AT 16 -5</u>
Thence, <u>750</u> feet in a <u>north</u> direction to Post No. 6, marked - <u>AT 16 -6</u>
Thence, <u>600</u> feet in a <u>east</u> direction to Post No. 1, marked - <u>AT 16 -1</u>

the point of beginning and all posts being 3" x 4' durable plastic pipe

The number of linear feet claimed in length along the course of the vein from the point of discovery is 10 feet in a north direction and 1490 feet in a south direction, together with 300 feet on each side of the center of the vein or lode for the entire length of the claim.

The general course of the vein or lode is north and south.

To tie this Claim to the Public Survey, begin at the Northeast corner, Section 13, Township 18 N., Range 52 E., Mt. Diablo P.M., and bear south, 2250 feet and east, 1300 feet to the northeast corner of this Claim.

The work of location consisted of making the maps as provided in MRS 517.040. Dated June 20th A.D., 1988, and filed in duplicate.

Atlas Precious Metals Inc.
P.O. Box 1207
Moab, Utah 84532


By: *Robert W. Schlichting*
Its Agent - Robert W. Schlichting
-Locator-

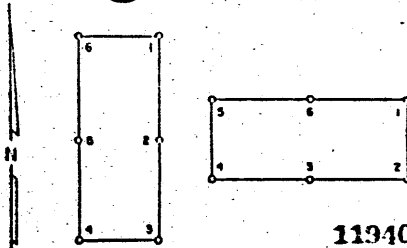
STATE OF WYOMING)
COUNTY OF FREMONT) SS

Sworn to and acknowledged before me this 24th day of June, 1988, by Robert W. Schlichting as Agent for Atlas Precious Metals Inc.

Phyllis Gillespie Zerk
Notary Public

My Commission Expires:
November 12, 1991





RECORDED AT THE REQUEST OF

BOOK 179 PAGE 343

Apex Surveying, Inc.
88 JUN 27 AIO 50

119403

OFFICIAL RECORDS
EUREKA COUNTY, NEVADA
FILE NO. 625

CERTIFICATE OF LOCATION - NEVADA

119403

THE UNDERSIGNED, hereby certifies that ATLAS PRECIOUS METALS INC., by its Agent, the undersigned, does hereby locate the AT 17 Lode Mining Claim on this 14th day of June, 1988, situated in the Unknown Mining District, Eureka County, Nevada.

Said Claim is located in the NW (Quarter) Section(s) 18 Township 18 North, Range 53 East, Mt. Diablo P.M., and is more particularly described as follows, to wit:

Beginning at the northeast corner post No. 1,

Thence, 750 feet in a south direction to Post No. 2, marked -	AT 17 -2
Thence, 750 feet in a south direction to Post No. 3, marked -	AT 17 -3
Thence, 600 feet in a west direction to Post No. 4, marked -	AT 17 -4
Thence, 750 feet in a north direction to Post No. 5, marked -	AT 17 -5
Thence, 750 feet in a north direction to Post No. 6, marked -	AT 17 -6
Thence, 600 feet in a east direction to Post No. 1, marked -	AT 17 -1

the point of beginning and all posts being 3" x 4' durable plastic pipe

The number of linear feet claimed in length along the course of the vein from the point of discovery is 1490 feet in a north direction and 10 feet in a south direction, together with 300 feet on each side of the center of the vein or lode for the entire length of the claim.

The general course of the vein or lode is north and south.

To tie this Claim to the Public Survey, begin at the Northeast corner, Section 13, Township 18 N., Range 52 E., Mt. Diablo P.M., and bear south, 750 feet and east, 1900 feet to the northeast corner of this Claim.

The work of location consisted of making the maps as provided in NRS 517.040. Dated June 20th A.D., 1988, and filed in duplicate.

Atlas Precious Metals Inc.
P.O. Box 1207
Moab, Utah 84532


By: Robert W. Schlichting
Its Agent - Robert W. Schlichting
-locator-

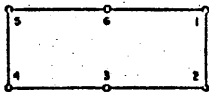
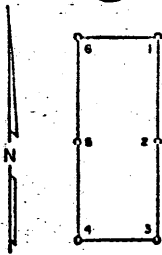
STATE OF WYOMING)
COUNTY OF FREMONT) ss

Sworn to and acknowledged before me this 24th day of June, 1988, by Robert W. Schlichting as Agent for Atlas Precious Metals Inc.

Phyllis Gillespie Zerk
Notary Public

My Commission Expires:
November 12, 1991





119404

RECORDED AT THE REQUEST OF
BOOK 179 PAGE 344
Apex Surveying, Inc
88 JUN 27 NO 50

OFFICIAL RECORDS
EUREKA COUNTY, NEVADA
MINING CLAIM RECORDER

CERTIFICATE OF LOCATION ⁶²⁵119404

THE UNDERSIGNED, hereby certifies that ATLAS PRECIOUS METALS INC., by its Agent, the undersigned, does hereby locate the AT 18 Lode Mining Claim on this 14th day of June, 1988, situated in the Unknown Mining District, Eureka County, Nevada.

Said Claim is located in the NW(SW) (Quarter) Section(s) 18(18) Township 18 North, Range 53 East, Mt. Diablo P.M., and is more particularly described as follows, to wit:

Beginning at the northeast corner post No. 1,

Thence, 750 feet in a <u>south</u> direction to Post No. 2, marked - <u>AT 18 -2</u>
Thence, 750 feet in a <u>south</u> direction to Post No. 3, marked - <u>AT 18 -3</u>
Thence, 600 feet in a <u>west</u> direction to Post No. 4, marked - <u>AT 18 -4</u>
Thence, 750 feet in a <u>north</u> direction to Post No. 5, marked - <u>AT 18 -5</u>
Thence, 750 feet in a <u>north</u> direction to Post No. 6, marked - <u>AT 18 -6</u>
Thence, 600 feet in a <u>east</u> direction to Post No. 1, marked - <u>AT 18 -1</u>

the point of beginning and all posts being 3" x 4' durable plastic pipe

The number of linear feet claimed in length along the course of the vein from the point of discovery is 10 feet in a north direction and 1490 feet in a south direction, together with 300 feet on each side of the center of the vein or lode for the entire length of the claim.

The general course of the vein or lode is north and south.

To tie this Claim to the Public Survey, begin at the Northeast corner, Section 13, Township 18 N., Range 52 E., Mt. Diablo P.M., and bear south, 2250 feet and east, 1900 feet to the northeast corner of this Claim.

The work of location consisted of making the maps as provided in NRS 517.040. Dated June 20th A.D., 1988, and filed in duplicate.

Atlas Precious Metals Inc.
P.O. Box 1207
Moab, Utah 84532


By: Robert W. Schlichting
Its Agent - Robert W. Schlichting
-Locator-

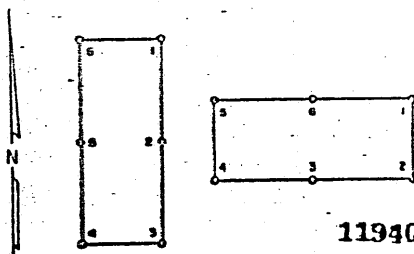
STATE OF WYOMING)
COUNTY OF FREMONT) SS

Sworn to and acknowledged before me this 24th day of June, 1988, by Robert W. Schlichting as Agent for Atlas Precious Metals Inc.

Phyllis Gillespie Zenk
Notary Public

My Commission Expires:
November 12, 1991





119405

RECORDED AT THE REQUEST OF

BOOK 179 PAGE 345

Apex Surveying, Inc.
'88 JUN 27 AIO 50

OFFICIAL RECORDS
EUREKA COUNTY, NEVADA

6.25

FILE NO. FEE \$ 119405

CERTIFICATE OF LOCATION - NEVADA

THE UNDERSIGNED, hereby certifies that ATLAS PRECIOUS METALS INC., by its Agent, the undersigned, does hereby locate the AT 19 Lode Mining Claim on this 14th day of June, 1988, situated in the Unknown Mining District, Eureka County, Nevada.

Said Claim is located in the NW (Quarter) Section(s) 18 Township 18 North, Range 53 East, Mt. Diablo P.M., and is more particularly described as follows, to wit:

Beginning at the northeast corner post No. 1.

Thence, <u>750</u> feet in a <u>south</u> direction to Post No. 2, marked - <u>AT 19 -2</u>
Thence, <u>750</u> feet in a <u>south</u> direction to Post No. 3, marked - <u>AT 19 -3</u>
Thence, <u>600</u> feet in a <u>west</u> direction to Post No. 4, marked - <u>AT 19 -4</u>
Thence, <u>750</u> feet in a <u>north</u> direction to Post No. 5, marked - <u>AT 19 -5</u>
Thence, <u>750</u> feet in a <u>north</u> direction to Post No. 6, marked - <u>AT 19 -6</u>
Thence, <u>600</u> feet in a <u>east</u> direction to Post No. 1, marked - <u>AT 19 -1</u>

the point of beginning and all posts being 3" x 4' durable plastic pipe

The number of linear feet claimed in length along the course of the vein from the point of discovery is 1490 feet in a north direction and 10 feet in a south direction, together with 300 feet on each side of the center of the vein or lode for the entire length of the claim.

The general course of the vein or lode is north and south

To tie this Claim to the Public Survey, begin at the Northeast corner, Section 13, Township 18 N., Range 52 E., Mt. Diablo P.M., and bear south, 750 feet and east, 2500 feet to the northeast corner of this Claim.

The work of location consisted of making the maps as provided in NRS 517.040. Dated June 20th A.D., 1988, and filed in duplicate.

Atlas Precious Metals Inc.
P.O. Box 1207
Moab, Utah 84532

By: Robert W. Schlichting
Its Agent - Robert W. Schlichting
-Locator-


STATE OF WYOMING)
COUNTY OF FREMONT) SS

Sworn to and acknowledged before me this 24th day of June, 1988, by Robert W. Schlichting as Agent for Atlas Precious Metals Inc.

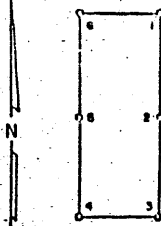
Phyllis Gillespie Zerk
Notary Public

My Commission Expires:

November 12, 1991



BOOK 179 PAGE 345



119406

RECORDED AT THE REQUEST OF

BOOK 179 PAGE 346

Apex Surveying Inc

88 JUN 27 AIO 50

OFFICIAL RECORDS
EUREKA COUNTY, NEVADA

FILE NO. 119406

CERTIFICATE OF LOCATION - NEVADA

THE UNDERSIGNED, hereby certifies that ATLAS PRECIOUS METALS INC., by its Agent, the undersigned, does hereby locate the AT 20 Lode Mining Claim on this 14th day of June, 1988, situated in the Unknown Mining District, Eureka County, Nevada.

Said Claim is located in the NW(SW) (Quarter) Section(s) 18(18) Township 18 North, Range 53 East, Mt. Diablo P.M., and is more particularly described as follows, to wit:

Beginning at the northeast corner post No. 1,

Thence, <u>750</u> feet in a <u>south</u> direction to Post No. 2, marked - <u>AT 20 -2</u>
Thence, <u>750</u> feet in a <u>south</u> direction to Post No. 3, marked - <u>AT 20 -3</u>
Thence, <u>600</u> feet in a <u>west</u> direction to Post No. 4, marked - <u>AT 20 -4</u>
Thence, <u>750</u> feet in a <u>north</u> direction to Post No. 5, marked - <u>AT 20 -5</u>
Thence, <u>750</u> feet in a <u>north</u> direction to Post No. 6, marked - <u>AT 20 -6</u>
Thence, <u>600</u> feet in a <u>east</u> direction to Post No. 1, marked - <u>AT 20 -1</u>

the point of beginning and all posts being 3" x 4' durable plastic pipe

The number of linear feet claimed in length along the course of the vein from the point of discovery is 10 feet in a north direction and 1490 feet in a south direction, together with 300 feet on each side of the center of the vein or lode for the entire length of the claim.

The general course of the vein or lode is north and south

To tie this Claim to the Public Survey, begin at the Northeast corner, Section 13, Township 18 N., Range 52 E., Mt. Diablo P.M., and bear south, 2250 feet and east, 2500 feet to the northeast corner of this Claim.

The work of location consisted of making the maps as provided in MRS 517.040. Dated June 20th A.D., 1988, and filed in duplicate.

Atlas Precious Metals Inc.
P.O. Box 1207
Moab, Utah 84532


By: Robert W. Schlichting
Its Agent - Robert W. Schlichting
-locator-

STATE OF WYOMING)
COUNTY OF FREMONT) SS

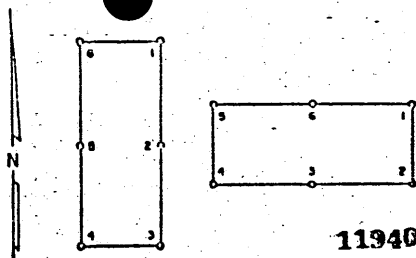
Sworn to and acknowledged before me this 24th day of June, 1988,
by Robert W. Schlichting as Agent for Atlas Precious Metals Inc.

My Commission Expires:

November 12, 1991



BOOK 179 PAGE 346



RECORDED AT THE REQUEST OF

BOOK 179 PAGE 347

Apex Surveying Inc.

88 JUN 27 AM 51

119407

OFFICIAL RECORDS
EUREKA COUNTY, NEVADA

FILE NO. FILE 6.25

CERTIFICATE OF LOCATION - NEVADA

119407

THE UNDERSIGNED, hereby certifies that ATLAS PRECIOUS METALS INC., by its Agent, the undersigned, does hereby locate the AT 21 Lode Mining Claim on this 14th day of June, 1988, situated in the Unknown Mining District, Eureka County, Nevada.

Said Claim is located in the NW(NE|SE|SW) (Quarter) Section(s) 18(18X18)(18) Township 18 North, Range 53 East, Mt. Diablo P.M., and is more particularly described as follows, to wit:

Beginning at the northeast corner post No. 1.

Thence, 750 feet in a south direction to Post No. 2, marked -	AT 21 -2
Thence, 750 feet in a south direction to Post No. 3, marked -	AT 21 -3
Thence, 600 feet in a west direction to Post No. 4, marked -	AT 21 -4
Thence, 750 feet in a north direction to Post No. 5, marked -	AT 21 -5
Thence, 750 feet in a north direction to Post No. 6, marked -	AT 21 -6
Thence, 600 feet in a east direction to Post No. 1, marked -	AT 21 -1

the point of beginning and all posts being 3" x 4" durable plastic pipe

The number of linear feet claimed in length along the course of the vein from the point of discovery is 10 feet in a north direction and 1490 feet in a south direction, together with 300 feet on each side of the center of the vein or lode for the entire length of the claim.

The general course of the vein or lode is north and south.

To tie this Claim to the Public Survey, begin at the Northeast corner, Section 13, Township 18 N., Range 52 E., Mt. Diablo P.M., and bear south, 2250 feet and east, 3100 feet to the northeast corner of this Claim.

The work of location consisted of making the maps as provided in HRS 517.040. Dated June 20th A.D., 1988, and filed in duplicate.

Atlas Precious Metals Inc.
P.O. Box 1207
Moab, Utah 84532

By: Robert W. Schlichting
Its Agent - Robert W. Schlichting
-locator-


STATE OF WYOMING)
COUNTY OF FREMONT) SS

Sworn to and acknowledged before me this 24th day of June, 1988, by Robert W. Schlichting as Agent for Atlas Precious Metals Inc.

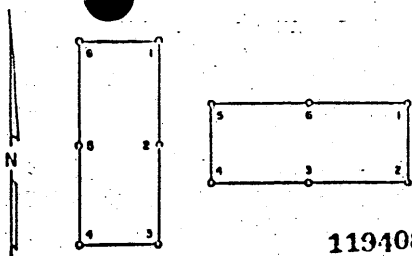
Phyllis Gillespie Zerk
Notary Public

My Commission Expires:

November 12, 1991



BOOK 179 PAGE 347



RECORDED AT THE REQUEST OF

BOOK 179 PAGE 348

Apex Surveying, Inc.
88 JUN 27 AIO 51

119408

OFFICIAL RECORDS
EURKA COUNTY, NEVADA
FILE NO. 6.25

CERTIFICATE OF LOCATION - NEVADA

119408

THE UNDERSIGNED, hereby certifies that ATLAS PRECIOUS METALS INC., by its Agent, the undersigned, does hereby locate the AT 22 Lode Mining Claim on this 14th day of June, 1988, situated in the Unknown Mining District, Eureka County, Nevada.

Said Claim is located in the NE(SE) (Quarter) Section(s) 18(18) Township 18 North, Range 53 East, Mt. Diablo P.M., and is more particularly described as follows, to wit:

Beginning at the northeast corner post No. 1,

Thence, <u>750</u> feet in a <u>south</u> direction to Post No. 2, marked - <u>AT 22</u> - <u>2</u>
Thence, <u>750</u> feet in a <u>south</u> direction to Post No. 3, marked - <u>AT 22</u> - <u>3</u>
Thence, <u>600</u> feet in a <u>west</u> direction to Post No. 4, marked - <u>AT 22</u> - <u>4</u>
Thence, <u>750</u> feet in a <u>north</u> direction to Post No. 5, marked - <u>AT 22</u> - <u>5</u>
Thence, <u>750</u> feet in a <u>north</u> direction to Post No. 6, marked - <u>AT 22</u> - <u>6</u>
Thence, <u>600</u> feet in a <u>east</u> direction to Post No. 1, marked - <u>AT 22</u> - <u>1</u>

the point of beginning and all posts being 3" x 4' durable plastic pipe

The number of linear feet claimed in length along the course of the vein from the point of discovery is 10 feet in a north direction and 1490 feet in a south direction, together with 300 feet on each side of the center of the vein or lode for the entire length of the claim.

The general course of the vein or lode is north and south.

To tie this Claim to the Public Survey, begin at the Northeast corner, Section 13, Township 18 N., Range 52 E., Mt. Diablo P.M., and bear south, 2250 feet and east, 3700 feet to the northeast corner of this Claim.

The work of location consisted of making the maps as provided in IRS 517.040. Dated June 20th A.D., 1988, and filed in duplicate.

Atlas Precious Metals Inc.
P.O. Box 1207
Moab, Utah 84532


By: Robert W. Schlichting
Its Agent - Robert W. Schlichting
-Locator-

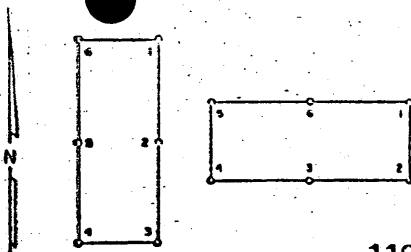
STATE OF WYOMING)
COUNTY OF FREMONT) SS

Sworn to and acknowledged before me this 24th day of June, 1988, by Robert W. Schlichting as Agent for Atlas Precious Metals Inc.

Phyllis Gillespie Zerk
Notary Public

My Commission Expires:
November 12, 1991





RECORDED AT THE REQUEST OF

BOOK 179 PAGE 349

Apex Surveying Inc
88 JUN 27 AIO 51

119409

OFFICIAL RECORDING
EUREKA COUNTY, NEVADA
M.N. BEA FAIR ORDER

FILE NO. 119409 6.25

CERTIFICATE OF LOCATION - NEVADA

THE UNDERSIGNED, hereby certifies that ATLAS PRECIOUS METALS INC., by its Agent, the undersigned, does hereby locate the AT 23 Lode Mining Claim on this 14th day of June, 1988, situated in the Unknown Mining District, Eureka County, Nevada.

Said Claim is located in the NE(SE) (Quarter) Section(s) 18(18) Township 18 North, Range 53 East, Mt. Diablo P.M., and is more particularly described as follows, to wit:

Beginning at the northeast corner post No. 1,

Thence, 750 feet in a south direction to Post No. 2, marked - AT 23 -2
Thence, 750 feet in a south direction to Post No. 3, marked - AT 23 -3
Thence, 600 feet in a west direction to Post No. 4, marked - AT 23 -4
Thence, 750 feet in a north direction to Post No. 5, marked - AT 23 -5
Thence, 750 feet in a north direction to Post No. 6, marked - AT 23 -6
Thence, 600 feet in a east direction to Post No. 1, marked - AT 23 -1

the point of beginning and all posts being 3" x 4' durable plastic pipe

The number of linear feet claimed in length along the course of the vein from the point of discovery is 10 feet in a north direction and 1490 feet in a south direction, together with 300 feet on each side of the center of the vein or lode for the entire length of the claim.

The general course of the vein or lode is north and south.

To tie this Claim to the Public Survey, begin at the Northeast corner, Section 13, Township 18 N., Range 52 E., Mt. Diablo P.M., and bear south, 2250 feet and east, 4300 feet to the northeast corner of this Claim.

The work of location consisted of making the maps as provided in MRS 517.040. Dated June 20th A.D., 1988, and filed in duplicate.

Atlas Precious Metals Inc.
P.O. Box 1207
Moab, Utah 84532

By: Robert W. Schlichting
Its Agent - Robert W. Schlichting
-Locator-


STATE OF WYOMING)
COUNTY OF FREMONT) SS

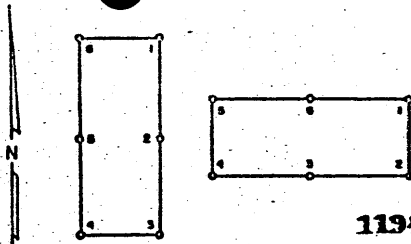
Sworn to and acknowledged before me this 24th day of June, 1988, by Robert W. Schlichting as Agent for Atlas Precious Metals Inc.

Phyllis Gillespie Zerk
Notary Public

My Commission Expires:

November 12, 1991





RECORDED AT THE REQUEST OF

BOOK 179 PAGE 350

Apex Surveying, Inc.
'88 JUN 27 AIO 51

119410

OFFICIAL RECORDS
EUREKA COUNTY, NEVADA
MINERAL RIGHTS RECORDER

FILE NO. FEE \$ 6.25

CERTIFICATE OF LOCATION - NEVADA 119410

THE UNDERSIGNED, hereby certifies that ATLAS PRECIOUS METALS INC., by its Agent, the undersigned, does hereby locate the AT 24 Lode Mining Claim on this 15th day of June, 1988, situated in the Unknown Mining District, Eureka County, Nevada.

Said Claim is located in the SE (Quarter) Section(s) 13 Township 18 North, Range 52 East, Mt. Diablo P.M., and is more particularly described as follows, to wit:

Beginning at the northeast corner post No. 1,

Thence, 750 feet in a south direction to Post No. 2, marked -	AT 24	-2
Thence, 750 feet in a south direction to Post No. 3, marked -	AT 24	-3
Thence, 600 feet in a west direction to Post No. 4, marked -	AT 24	-4
Thence, 750 feet in a north direction to Post No. 5, marked -	AT 24	-5
Thence, 750 feet in a north direction to Post No. 6, marked -	AT 24	-6
Thence, 600 feet in a east direction to Post No. 1, marked -	AT 24	-1

the point of beginning and all posts being 3" x 4' durable plastic pipe.

The number of linear feet claimed in length along the course of the vein from the point of discovery is 1490 feet in a north direction and 10 feet in a south direction, together with 300 feet on each side of the center of the vein or lode for the entire length of the claim.

The general course of the vein or lode is north and south.

To tie this Claim to the Public Survey, begin at the Northeast corner, Section 13, Township 18 N., Range 52 E., Mt. Diablo P.M., and bear south, 3750 feet and west, 1700 feet to the northeast corner of this Claim.

The work of location consisted of making the maps as provided in NRS 517.040. Dated June 20th A.D., 1988, and filed in duplicate.

Atlas Precious Metals Inc.
P.O. Box 1207
Moab, Utah 84532

By: *Robert W. Schlichting*
Its Agent - Robert W. Schlichting
-Locator-


STATE OF WYOMING)
COUNTY OF FREMONT) SS

Sworn to and acknowledged before me this 24th day of June, 1988, by Robert W. Schlichting as Agent for Atlas Precious Metals Inc.

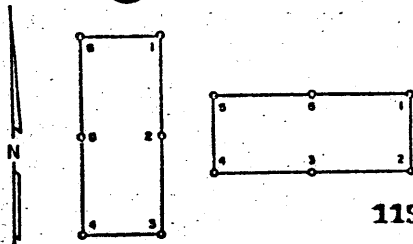
Phyllis Gillespie Zenk
Notary Public

My Commission Expires:

November 12, 1991



BOOK 179 PAGE 350



119411

RECORDED AT THE REQUEST OF

BOOK 179 PAGE 351

Aper Surveying, Inc.
88 JUN 27 AIO 51

OFFICIAL RECORDS
EUREKA COUNTY, NEVADA
M.N. REBEL CAL. RECORDER

6.25

FILE NO.

119411

CERTIFICATE OF LOCATION - NEVADA

THE UNDERSIGNED, hereby certifies that ATLAS PRECIOUS METALS INC., by its Agent, the undersigned, does hereby locate the AT 25 Lode Mining Claim on this 15th day of June, 1988, situated in the Unknown Mining District, Eureka County, Nevada.

Said Claim is located in the SE (Quarter) Section(s) 13 Township 18 North, Range 52 East, Mt. Diablo P.M., and is more particularly described as follows, to wit:

Beginning at the northeast corner post No. 1,

Thence, 750 feet in a south direction to Post No. 2, marked -	AT 25 -2
Thence, 750 feet in a south direction to Post No. 3, marked -	AT 25 -3
Thence, 600 feet in a west direction to Post No. 4, marked -	AT 25 -4
Thence, 750 feet in a north direction to Post No. 5, marked -	AT 25 -5
Thence, 750 feet in a north direction to Post No. 6, marked -	AT 25 -6
Thence, 600 feet in a east direction to Post No. 1, marked -	AT 25 -1

the point of beginning and all posts being 3" x 4' durable plastic pipe.

The number of linear feet claimed in length along the course of the vein from the point of discovery is 1490 feet in a north direction and 10 feet in a south direction, together with 300 feet on each side of the center of the vein or lode for the entire length of the claim.

The general course of the vein or lode is north and south.

To tie this Claim to the Public Survey, begin at the Northeast corner, Section 13, Township 18 N., Range 52 E., Mt. Diablo P.M., and bear south, 3750 feet and west, 1100 feet to the northeast corner of this Claim.

The work of location consisted of making the maps as provided in NRS 517.040. Dated June 20th A.D., 1988, and filed in duplicate.

Atlas Precious Metals Inc.
P.O. Box 1207
Moab, Utah 84532

By: Robert W. Schlichting
Its Agent - Robert W. Schlichting
-Locator-


STATE OF WYOMING)
COUNTY OF FREMONT) SS

Sworn to and acknowledged before me this 24th day of June, 1988, by Robert W. Schlichting as Agent for Atlas Precious Metals Inc.

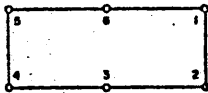
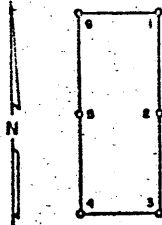
Phyllis Gillespie Zenk
Notary Public

My Commission Expires:

November 12, 1991



BOOK 179 PAGE 351



119412

RECORDED AT THE REQUEST OF

BOOK 179 PAGE 352

Open Surveying, Inc.

88 JUN 27 AIO 51

OFFICIAL RECORDS
EUREKA COUNTY, NEVADA
M.N. REDEVELOPMENT RECORDER

6.25

FILE NO.

FEE \$

CERTIFICATE OF LOCATION - NEVADA

119412

THE UNDERSIGNED, hereby certifies that ATLAS PRECIOUS METALS INC., by its Agent, the undersigned, does hereby locate the AT 26 Lode Mining Claim on this 15th day of June, 1988, situated in the Unknown Mining District, Eureka County, Nevada.

Said Claim is located in the SE (Quarter) Section(s) 13, Township 18 North, Range 52 East, Mt. Diablo P.M., and is more particularly described as follows, to wit:

Beginning at the northeast corner post No. 1,

Thence, 750 feet in a south direction to Post No. 2, marked -	AT 26 -2
Thence, 750 feet in a south direction to Post No. 3, marked -	AT 26 -3
Thence, 600 feet in a west direction to Post No. 4, marked -	AT 26 -4
Thence, 750 feet in a north direction to Post No. 5, marked -	AT 26 -5
Thence, 750 feet in a north direction to Post No. 6, marked -	AT 26 -6
Thence, 600 feet in a east direction to Post No. 1, marked -	AT 26 -1

the point of beginning and all posts being 3" x 4' durable plastic pipe.

The number of linear feet claimed in length along the course of the vein from the point of discovery is 1490 feet in a north direction and 10 feet in a south direction, together with 300 feet on each side of the center of the vein or lode for the entire length of the claim.

The general course of the vein or lode is north and south.

To tie this Claim to the Public Survey, begin at the Northeast corner, Section 13, Township 18 N., Range 52 E., Mt. Diablo P.M., and bear south, 3750 feet and west, 500 feet to the northeast corner of this Claim.

The work of location consisted of making the maps as provided in NRS 517.040. Dated June 20th A.D., 1988, and filed in duplicate.

Atlas Precious Metals Inc.
P.O. Box 1207
Moab, Utah 84532

By: Robert W. Schlichting
Its Agent - Robert W. Schlichting
-Locator-


STATE OF WYOMING)
COUNTY OF FREMONT) SS

Sworn to and acknowledged before me this 24th day of June, 1988, by Robert W. Schlichting as Agent for Atlas Precious Metals Inc.

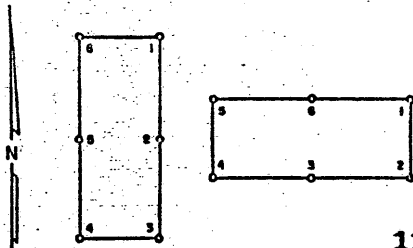
Phyllis Gillespie Zenk
Notary Public

My Commission Expires:

November 12, 1991



BOOK 179 PAGE 352



RECORDED AT THE REQUEST OF

BOOK 179 PAGE 353

Apex Surveying, Inc.
88 JUN 27 AIO 51

119413

OFFICIAL RECORDS
EUREKA COUNTY, NEVADA
M.N. REBILTAH, RECORDER

FILE NO.

FEE \$ 6.25

119413

CERTIFICATE OF LOCATION - NEVADA

THE UNDERSIGNED, hereby certifies that ATLAS PRECIOUS METALS INC., by its Agent, the undersigned, does hereby locate the AT 27 Lode Mining Claim on this 15th day of June, 1988, situated in the Unknown Mining District, Eureka County, Nevada.

Said Claim is located in the SW(SE) (Quarter) Section(s) 18(13) Township 18 North, Range 53 East(52 East), Mt. Diablo P.M., and is more particularly described as follows, to wit:

Beginning at the northeast corner post No. 1,

Thence, <u>750</u> feet in a <u>south</u> direction to Post No. 2, marked - <u>AT 27 -2</u>
Thence, <u>750</u> feet in a <u>south</u> direction to Post No. 3, marked - <u>AT 27 -3</u>
Thence, <u>600</u> feet in a <u>west</u> direction to Post No. 4, marked - <u>AT 27 -4</u>
Thence, <u>750</u> feet in a <u>north</u> direction to Post No. 5, marked - <u>AT 27 -5</u>
Thence, <u>750</u> feet in a <u>north</u> direction to Post No. 6, marked - <u>AT 27 -6</u>
Thence, <u>600</u> feet in a <u>east</u> direction to Post No. 1, marked - <u>AT 27 -1</u>

the point of beginning and all posts being 3" x 4' durable plastic pipe.

The number of linear feet claimed in length along the course of the vein from the point of discovery is 1490 feet in a north direction and 10 feet in a south direction, together with 300 feet on each side of the center of the vein or lode for the entire length of the claim.

The general course of the vein or lode is north and south.

To tie this Claim to the Public Survey, begin at the Northeast corner, Section 13, Township 18 N., Range 52 E., Mt. Diablo P.M., and bear south, 3750 feet and east, 100 feet to the northeast corner of this Claim.

The work of location consisted of making the maps as provided in NRS 517.040. Dated June 20th A.D., 1988, and filed in duplicate.

Atlas Precious Metals Inc.
P.O. Box 1207
Moab, Utah 84532

By: Robert W. Schlichting
Its Agent - Robert W. Schlichting
-Locator-


STATE OF WYOMING)
COUNTY OF FREMONT) SS

Sworn to and acknowledged before me this 24th day of June, 1988,
by Robert W. Schlichting as Agent for Atlas Precious Metals Inc.

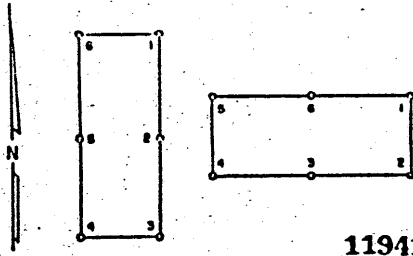
Phyllis Gillespie Zenk
Notary Public

My Commission Expires:

November 12, 1991



BOOK 179 PAGE 353



RECORDED AT THE REQUEST OF

BOOK 179 PAGE 35d

Apex Surveying, Inc -
88 JUN 27 10 51

119414

OFFICIAL RECORDS
EUREKA COUNTY, NEVADA
MIN. RIGHTS & INTERESTS

FILE NO. 6.25
FEE \$ 119414

CERTIFICATE OF LOCATION - NEVADA

THE UNDERSIGNED, hereby certifies that ATLAS PRECIOUS METALS INC., by its Agent, the undersigned, does hereby locate the AT 28 Lode Mining Claim on this 15th day of June, 1988, situated in the Unknown Mining District, Eureka County, Nevada.

Said Claim is located in the SW (Quarter) Section(s) 18 Township 18 North, Range 53 East, Mt. Diablo P.M., and is more particularly described as follows, to wit:

Beginning at the northeast corner post No. 1,

Thence, <u>750</u> feet in a <u>south</u> direction to Post No. 2, marked - <u>AT 28 -2</u>
Thence, <u>750</u> feet in a <u>south</u> direction to Post No. 3, marked - <u>AT 28 -3</u>
Thence, <u>600</u> feet in a <u>west</u> direction to Post No. 4, marked - <u>AT 28 -4</u>
Thence, <u>750</u> feet in a <u>north</u> direction to Post No. 5, marked - <u>AT 28 -5</u>
Thence, <u>750</u> feet in a <u>north</u> direction to Post No. 6, marked - <u>AT 28 -6</u>
Thence, <u>600</u> feet in a <u>east</u> direction to Post No. 1, marked - <u>AT 28 -1</u>

the point of beginning and all posts being 3" x 4' durable plastic pipe

The number of linear feet claimed in length along the course of the vein from the point of discovery is 1490 feet in a north direction and 10 feet in a south direction, together with 300 feet on each side of the center of the vein or lode for the entire length of the claim.

The general course of the vein or lode is north and south.

To tie this Claim to the Public Survey, begin at the Northeast corner, Section 13, Township 18 N., Range 52 E., Mt. Diablo P.M., and bear south, 3750 feet and east, 700 feet to the northeast corner of this Claim.

The work of location consisted of making the maps as provided in NRS 517.040. Dated June 20th A.D., 1988, and filed in duplicate.

Atlas Precious Metals Inc.
P.O. Box 1207
Moab, Utah 84532


By: Robert W. Schlichting
Its Agent - Robert W. Schlichting
-Locator-

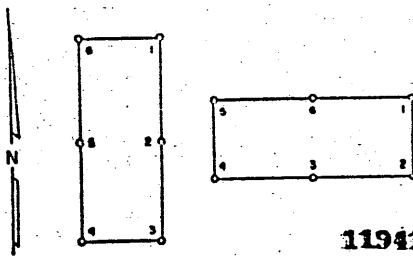
STATE OF WYOMING)
COUNTY OF FREMONT) SS

Sworn to and acknowledged before me this 24th day of June, 1988, by Robert W. Schlichting as Agent for Atlas Precious Metals Inc.

Phyllis Gillespie Zenk
Notary Public

My Commission Expires:
November 12, 1991





RECORDED AT THE REQUEST OF
BOOK 179 PAGE 355
Apex Surveying, Inc.
88 JUN 27 A.D. 53

119415

OFFICIAL RECORDS
EUREKA COUNTY, NEVADA
FILE NO. 119415
FEE \$ 6.25

CERTIFICATE OF LOCATION - NEVADA

119415

THE UNDERSIGNED, hereby certifies that ATLAS PRECIOUS METALS INC., by its Agent, the undersigned, does hereby locate the AT 29 Lode Mining Claim on this 15th day of June, 1988, situated in the Unknown Mining District, Eureka County, Nevada.

Said Claim is located in the SW(NW) (Quarter) Section(s) 18(19) Township 18 North, Range 53 East, Mt. Diablo P.M., and is more particularly described as follows, to wit:

Beginning at the northeast corner post No. 1,

Thence, 750 feet in a <u>south</u> direction to Post No. 2, marked - <u>AT 29 -2</u>
Thence, 750 feet in a <u>south</u> direction to Post No. 3, marked - <u>AT 29 -3</u>
Thence, 600 feet in a <u>west</u> direction to Post No. 4, marked - <u>AT 29 -4</u>
Thence, 750 feet in a <u>north</u> direction to Post No. 5, marked - <u>AT 29 -5</u>
Thence, 750 feet in a <u>north</u> direction to Post No. 6, marked - <u>AT 29 -6</u>
Thence, 600 feet in a <u>east</u> direction to Post No. 1, marked - <u>AT 29 -1</u>

the point of beginning and all posts being 3" x 4' durable plastic pipe

The number of linear feet claimed in length along the course of the vein from the point of discovery is 10 feet in a north direction and 1490 feet in a south direction, together with 300 feet on each side of the center of the vein or lode for the entire length of the claim.

The general course of the vein or lode is north and south.

To tie this Claim to the Public Survey, begin at the Northeast corner, Section 13, Township 18 N., Range 52 E., Mt. Diablo P.M., and bear south, 5250 feet and east, 700 feet to the northeast corner of this Claim.

The work of location consisted of making the maps as provided in MRS 517.040. Dated June 20th A.D., 1988, and filed in duplicate.

Atlas Precious Metals Inc.
P.O. Box 1207
Moab, Utah 84532


By: Robert W. Schlichting
Its Agent - Robert W. Schlichting
-Locator-

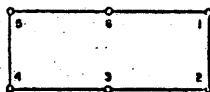

STATE OF WYOMING)
COUNTY OF FREMONT) SS

Sworn to and acknowledged before me this 24th day of June, 1988, by Robert W. Schlichting as Agent for Atlas Precious Metals Inc.

Phyllis Gillespie Zenk
Notary Public

My Commission Expires:
November 12, 1991





119416

RECORDED AT THE REQUEST OF

BOOK 179 PAGE 356

Apex Mining, Inc.

88 JUN 27 AIO 53

OFFICIAL RECORDS
EUREKA COUNTY, NEVADA

FILE NO. FEE \$ 6.25

CERTIFICATE OF LOCATION - NEVADA

119416

THE UNDERSIGNED, hereby certifies that ATLAS PRECIOUS METALS INC., by its Agent, the undersigned, does hereby locate the AT 30 Lode Mining Claim on this 15th day of June, 1988, situated in the Unknown Mining District, Eureka County, Nevada.

Said Claim is located in the SW (Quarter) Section(s) 18 Township 18 North, Range 53 East, Mt. Diablo P.M., and is more particularly described as follows, to wit:

Beginning at the northeast corner post No. 1,

Thence, 750 feet in a south direction to Post No. 2, marked -	AT 30 -2
Thence, 750 feet in a south direction to Post No. 3, marked -	AT 30 -3
Thence, 600 feet in a west direction to Post No. 4, marked -	AT 30 -4
Thence, 750 feet in a north direction to Post No. 5, marked -	AT 30 -5
Thence, 750 feet in a north direction to Post No. 6, marked -	AT 30 -6
Thence, 600 feet in a east direction to Post No. 1, marked -	AT 30 -1

the point of beginning and all posts being 3" x 4' durable plastic pipe

The number of linear feet claimed in length along the course of the vein from the point of discovery is 1490 feet in a north direction and 10 feet in a south direction, together with 300 feet on each side of the center of the vein or lode for the entire length of the claim.

The general course of the vein or lode is north and south.

To tie this Claim to the Public Survey, begin at the Northeast corner, Section 13, Township 18 N., Range 52 E., Mt. Diablo P.M., and bear south, 3750 feet and east, 1300 feet to the northeast corner of this Claim.

The work of location consisted of making the maps as provided in NRS 517.040. Dated June 20th A.D., 1988, and filed in duplicate.

Atlas Precious Metals Inc.
P.O. Box 1207
Moab, Utah 84532

By: Robert W. Schlichting
Its Agent - Robert W. Schlichting
-Locator-


STATE OF WYOMING)
COUNTY OF FREMONT) SS

Sworn to and acknowledged before me this 24th day of June, 1988, by Robert W. Schlichting as Agent for Atlas Precious Metals Inc.

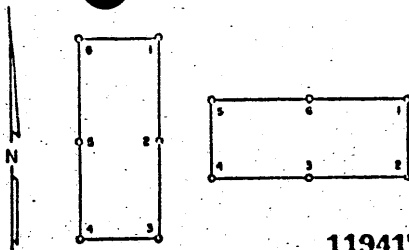
Phyllis Gillespie Zerk
Notary Public

My Commission Expires:

November 12, 1991



BOOK 179 PAGE 356



RECORDED AT THE REQUEST OF

BOOK 179 PAGE 357

Apex Surveying Inc

88 JUN 27 AM 53

119417

OFFICIAL RECORDS

EUREKA COUNTY, NEVADA

FILE NO. 119417

CERTIFICATE OF LOCATION - NEVADA

THE UNDERSIGNED, hereby certifies that ATLAS PRECIOUS METALS INC., by its Agent, the undersigned, does hereby locate the AT 31 Lode Mining Claim on this 15th day of June, 1988, situated in the Unknown Mining District, Eureka County, Nevada.

Said Claim is located in the SW(NW) (Quarter) Section(s) 18(19) Township 18 North, Range 53 East, Mt. Diablo P.M., and is more particularly described as follows, to wit:

Beginning at the northeast corner post No. 1,

Thence, <u>750</u> feet in a <u>south</u> direction to Post No. 2, marked - <u>AT 31 -2</u>
Thence, <u>750</u> feet in a <u>south</u> direction to Post No. 3, marked - <u>AT 31 -3</u>
Thence, <u>600</u> feet in a <u>west</u> direction to Post No. 4, marked - <u>AT 31 -4</u>
Thence, <u>750</u> feet in a <u>north</u> direction to Post No. 5, marked - <u>AT 31 -5</u>
Thence, <u>750</u> feet in a <u>north</u> direction to Post No. 6, marked - <u>AT 31 -6</u>
Thence, <u>600</u> feet in a <u>east</u> direction to Post No. 1, marked - <u>AT 31 -1</u>

the point of beginning and all posts being 3" x 4' durable plastic pipe.

The number of linear feet claimed in length along the course of the vein from the point of discovery is 10 feet in a north direction and 1490 feet in a south direction, together with 300 feet on each side of the center of the vein or lode for the entire length of the claim.

The general course of the vein or lode is north and south.

To tie this Claim to the Public Survey, begin at the Northeast corner, Section 13, Township 18 N., Range 52 E., Mt. Diablo P.M., and bear south, 5250 feet and east, 1300 feet to the northeast corner of this Claim.

The work of location consisted of making the maps as provided in MMS 517.040. Dated June 20th A.D., 1988, and filed in duplicate.

Atlas Precious Metals Inc.
P.O. Box 1207
Moab, Utah 84532

By: Robert W. Schlichting
Its Agent - Robert W. Schlichting
-locator-


STATE OF WYOMING)
COUNTY OF FREMONT) SS

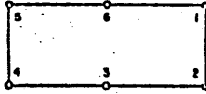
Sworn to and acknowledged before me this 24th day of June, 1988,
by Robert W. Schlichting as Agent for Atlas Precious Metals Inc.

Phyllis Gillespie Zenk
Notary Public

My Commission Expires:

November 12, 1991





RECORDED AT THE REQUEST OF

BOOK 179 PAGE 358

Apex Surveying, Inc.
88 JUN 27 AIO 53

119418

OFFICIAL RECORDS
EUREKA COUNTY, NEVADA
M.N. REEF, EAST, RECORD

6.25

FILE NO. FILE \$

CERTIFICATE OF LOCATION - NEVADA

119418

THE UNDERSIGNED, hereby certifies that ATLAS PRECIOUS METALS INC., by its Agent, the undersigned, does hereby locate the AT 32 Lode Mining Claim on this 15th day of June, 1988, situated in the Unknown Mining District, Eureka County, Nevada.

Said Claim is located in the SW (Quarter) Section(s) 18, Township 18 North, Range 53 East, Mt. Diablo P.M., and is more particularly described as follows, to wit:

Beginning at the northeast corner post No. 1,

Thence, 750 feet in a <u>south</u> direction to Post No. 2, marked -	AT 32 -2
Thence, 750 feet in a <u>south</u> direction to Post No. 3, marked -	AT 32 -3
Thence, 600 feet in a <u>west</u> direction to Post No. 4, marked -	AT 32 -4
Thence, 750 feet in a <u>north</u> direction to Post No. 5, marked -	AT 32 -5
Thence, 750 feet in a <u>north</u> direction to Post No. 6, marked -	AT 32 -6
Thence, 600 feet in a <u>east</u> direction to Post No. 1, marked -	AT 32 -1

the point of beginning and all posts being 3" x 4' durable plastic pipe.

The number of linear feet claimed in length along the course of the vein from the point of discovery is 1490 feet in a north direction and 10 feet in a south direction, together with 300 feet on each side of the center of the vein or lode for the entire length of the claim.

The general course of the vein or lode is north and south.

To tie this Claim to the Public Survey, begin at the Northeast corner, Section 13, Township 18 N., Range 52 E., Mt. Diablo P.M., and bear south, 3750 feet and east, 1900 feet to the northeast corner of this Claim.

The work of location consisted of making the maps as provided in NRS 517.040. Dated June 20th A.D., 1988, and filed in duplicate.

Atlas Precious Metals Inc.
P.O. Box 1207
Moab, Utah 84532


By: Robert W. Schlichting
Its Agent - Robert W. Schlichting
-locator-

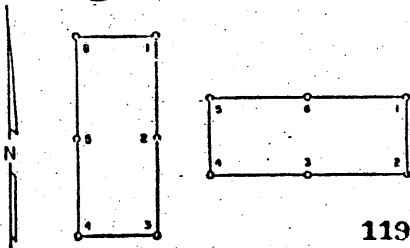
STATE OF WYOMING)
COUNTY OF FREMONT) SS

Sworn to and acknowledged before me this 24th day of June, 1988, by Robert W. Schlichting as Agent for Atlas Precious Metals Inc.

Phyllis Gillespie Zenk
Notary Public

My Commission Expires:
November 12, 1991





RECORDED AT THE REQUEST OF

BOOK 179 PAGE 359

Open Surveying, Inc.
88 JUN 27 AD 53

119419

OFFICIAL RECORDS
EUREKA COUNTY, NEVADA
M.N. REDEVELOPMENT

FILE NO. 119419

CERTIFICATE OF LOCATION - NEVADA

THE UNDERSIGNED, hereby certifies that ATLAS PRECIOUS METALS INC., by its Agent, the undersigned, does hereby locate the AT 33 Lode Mining Claim on this 15th day of June, 1988, situated in the Unknown Mining District, Eureka County, Nevada.

Said Claim is located in the SW(NW) (Quarter) Section(s) 18(19), Township 18 North, Range 53 East, Mt. Diablo P.M., and is more particularly described as follows, to wit:

Beginning at the northeast corner post No. 1,

Thence, 750 feet in a south direction to Post No. 2, marked - AT 33 -2
Thence, 750 feet in a south direction to Post No. 3, marked - AT 33 -3
Thence, 600 feet in a west direction to Post No. 4, marked - AT 33 -4
Thence, 750 feet in a north direction to Post No. 5, marked - AT 33 -5
Thence, 750 feet in a north direction to Post No. 6, marked - AT 33 -6
Thence, 600 feet in a east direction to Post No. 1, marked - AT 33 -1

the point of beginning and all posts being 3" x 4" durable plastic pipe

The number of linear feet claimed in length along the course of the vein from the point of discovery is 10 feet in a north direction and 1490 feet in a south direction, together with 300 feet on each side of the center of the vein or lode for the entire length of the claim.

The general course of the vein or lode is north and south.

To tie this Claim to the Public Survey, begin at the Northeast corner, Section 13, Township 18 N., Range 52 E., Mt. Diablo P.M., and bear south, 5250 feet and east, 1900 feet to the northeast corner of this Claim.

The work of location consisted of making the maps as provided in MRS 517.040. Dated June 20th A.D., 1988, and filed in duplicate.

Atlas Precious Metals Inc.
P.O. Box 1207
Moab, Utah 84532

By: Robert W. Schlichting
Its Agent - Robert W. Schlichting
-Locator-


STATE OF WYOMING)
COUNTY OF FREMONT) SS

Sworn to and acknowledged before me this 24th day of June, 1988, by Robert W. Schlichting as Agent for Atlas Precious Metals Inc.

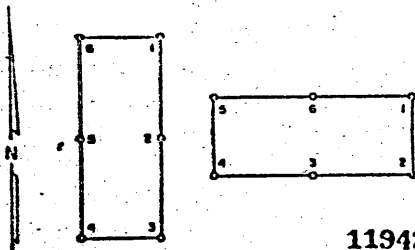
Phyllis Gillespie Zenk
Notary Public

My Commission Expires:

November 12, 1991



BOOK 179 PAGE 359



RECORDED AT THE REQUEST OF

BOOK 179, PAGE 360

Open Surveying, Inc.
88 JUN 27 10 53

119420

OFFICIAL RECORDS
EUREKA COUNTY, NEVADA
M.N. RE-SAL. CATH. RECORDER

FILE NO.

6.25

119420

CERTIFICATE OF LOCATION - NEVADA

THE UNDERSIGNED, hereby certifies that ATLAS PRECIOUS METALS INC., by its Agent, the undersigned, does hereby locate the AT 34 Lode Mining Claim on this 15th day of June, 1988, situated in the Unknown Mining District, Eureka County, Nevada.

Said Claim is located in the SW (Quarter) Section(s) 18 Township 18 North, Range 53 East, Mt. Diablo P.M., and is more particularly described as follows, to wit:

Beginning at the northeast corner post No. 1,

Thence, <u>750</u> feet in a <u>south</u> direction to Post No. 2, marked - <u>AT 34 -2</u>
Thence, <u>750</u> feet in a <u>south</u> direction to Post No. 3, marked - <u>AT 34 -3</u>
Thence, <u>600</u> feet in a <u>west</u> direction to Post No. 4, marked - <u>AT 34 -4</u>
Thence, <u>750</u> feet in a <u>north</u> direction to Post No. 5, marked - <u>AT 34 -5</u>
Thence, <u>750</u> feet in a <u>north</u> direction to Post No. 6, marked - <u>AT 34 -6</u>
Thence, <u>600</u> feet in a <u>east</u> direction to Post No. 1, marked - <u>AT 34 -1</u>

the point of beginning and all posts being 3" x 4' durable plastic pipe

The number of linear feet claimed in length along the course of the vein from the point of discovery is 1490 feet in a north direction and 10 feet in a south direction, together with 300 feet on each side of the center of the vein or lode for the entire length of the claim.

The general course of the vein or lode is north and south.

To tie this Claim to the Public Survey, begin at the Northeast corner, Section 13, Township 18 N., Range 52 E., Mt. Diablo P.M., and bear south, 3750 feet and east, 2500 feet to the northeast corner of this Claim.

The work of location consisted of making the maps as provided in NRS 517.040. Dated June 20th A.D., 1988, and filed in duplicate.

Atlas Precious Metals Inc.
P.O. Box 1207
Moab, Utah 84532


By: Robert W. Schlichting
Its Agent - Robert W. Schlichting
-Locator-

STATE OF WYOMING)
COUNTY OF FREMONT) SS

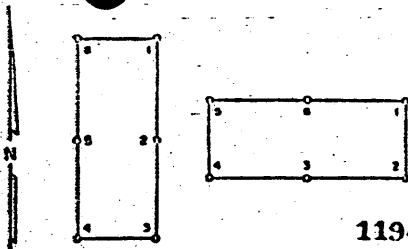
Sworn to and acknowledged before me this 24th day of June, 1988, by Robert W. Schlichting as Agent for Atlas Precious Metals Inc.

My Commission Expires:

November 12, 1991



BOOK 179 PAGE 360



119421

RECORDED AT THE REQUEST OF

BOOK 179 PAGE 361

Apex Surveying Inc.
88 JUN 27 AIO 53

OFFICIAL RECORDS
EUREKA COUNTY, NEVADA
MIN. RECLAM. RECORDER

CERTIFICATE OF LOCATION - NEVADA

FILE NO. FEE \$ 6.25
119421

THE UNDERSIGNED, hereby certifies that ATLAS PRECIOUS METALS INC., by its Agent, the undersigned, does hereby locate the AT 35 Lode Mining Claim on this 15th day of June, 1988, situated in the Unknown Mining District, Eureka County, Nevada.

Said Claim is located in the SW(NW) (Quarter) Section(s) 18(19), Township 18 North, Range 53 East, Mt. Diablo P.M., and is more particularly described as follows, to wit:

Beginning at the northeast corner post No. 1,

Thence, 750 feet in a south direction to Post No. 2, marked -	AT 35 -2
Thence, 750 feet in a south direction to Post No. 3, marked -	AT 35 -3
Thence, 600 feet in a west direction to Post No. 4, marked -	AT 35 -4
Thence, 750 feet in a north direction to Post No. 5, marked -	AT 35 -5
Thence, 750 feet in a north direction to Post No. 6, marked -	AT 35 -6
Thence, 600 feet in a east direction to Post No. 1, marked -	AT 35 -1

the point of beginning and all posts being 3" x 4' durable plastic pipe.

The number of linear feet claimed in length along the course of the vein from the point of discovery is 10 feet in a north direction and 1490 feet in a south direction, together with 300 feet on each side of the center of the vein or lode for the entire length of the claim.

The general course of the vein or lode is north and south.

To tie this Claim to the Public Survey, begin at the Northeast corner, Section 13, Township 18 N., Range 52 E., Mt. Diablo P.M., and bear south, 5250 feet and east, 2500 feet to the northeast corner of this Claim.

The work of location consisted of making the maps as provided in NRS 517.040. Dated June 20th A.D., 1988, and filed in duplicate.

Atlas Precious Metals Inc.
P.O. Box 1207
Moab, Utah 84532

By: Robert W. Schlichting
Its Agent - Robert W. Schlichting
-Locator-


STATE OF WYOMING)
COUNTY OF FREMONT) SS

Sworn to and acknowledged before me this 24th day of June, 1988, by Robert W. Schlichting as Agent for Atlas Precious Metals Inc.

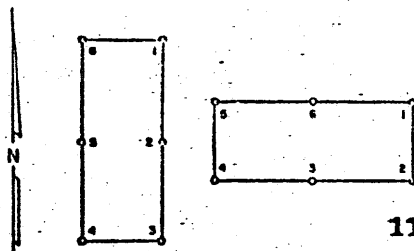
Phyllis Gillespie Zerk
Notary Public

My Commission Expires:

November 12, 1991



BOOK 179 PAGE 361



119422

RECORDED AT THE REQUEST OF

BOOK 179 PAGE 362

Apex Surveying, Inc.
88 JUN 27 A.D. 53

OFFICIAL RECORDS
EUREKA COUNTY, NEVADA
M.N. REDEARTH RECORDER

FILE NO. FEE \$ 6.25

119422

CERTIFICATE OF LOCATION - NEVADA

THE UNDERSIGNED, hereby certifies that ATLAS PRECIOUS METALS INC., by its Agent, the undersigned, does hereby locate the AT 36 Lode Mining Claim on this 15th day of June, 1988, situated in the Unknown Mining District, Eureka County, Nevada.

Said Claim is located in the SE(SW) (Quarter) Section(s) 18 (18), Township 18 North, Range 53 East, Mt. Diablo P.M., and is more particularly described as follows, to wit:

Beginning at the northeast corner post No. 1,

Thence, <u>750</u> feet in a <u>south</u> direction to Post No. 2, marked - <u>AT 36 -2</u>
Thence, <u>750</u> feet in a <u>south</u> direction to Post No. 3, marked - <u>AT 36 -3</u>
Thence, <u>600</u> feet in a <u>west</u> direction to Post No. 4, marked - <u>AT 36 -4</u>
Thence, <u>750</u> feet in a <u>north</u> direction to Post No. 5, marked - <u>AT 36 -5</u>
Thence, <u>750</u> feet in a <u>north</u> direction to Post No. 6, marked - <u>AT 36 -6</u>
Thence, <u>600</u> feet in a <u>east</u> direction to Post No. 1, marked - <u>AT 36 -1</u>

the point of beginning and all posts being 3" x 4' durable plastic pipe

The number of linear feet claimed in length along the course of the vein from the point of discovery is 1490 feet in a north direction and 10 feet in a south direction, together with 300 feet on each side of the center of the vein or lode for the entire length of the claim.

The general course of the vein or lode is north and south.

To tie this Claim to the Public Survey, begin at the Northeast corner, Section 13, Township 18 N., Range 52 E., Mt. Diablo P.M., and bear south, 3750 feet and east, 3100 feet to the northeast corner of this Claim.

The work of location consisted of making the maps as provided in NRS 517.040. Dated June 20th A.D., 1988, and filed in duplicate.

Atlas Precious Metals Inc.
P.O. Box 1207
Moab, Utah 84532


By: Robert W. Schlichting
Its Agent - Robert W. Schlichting
-Locator-

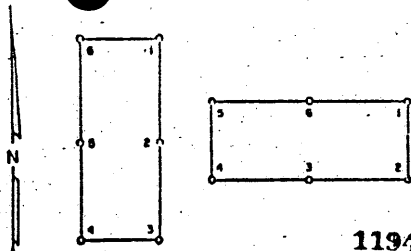
STATE OF WYOMING)
COUNTY OF FREMONT) SS

Sworn to and acknowledged before me this 24th day of June, 1988, by Robert W. Schlichting as Agent for Atlas Precious Metals Inc.

Phyllis Gillespie Zenk
Notary Public

My Commission Expires:
November 12, 1991





RECORDED AT THE REQUEST OF

BOOK 179 PAGE 363

Open Surveying, Inc.
88 JUN 27 AIO 53

119423

OFFICIAL RECORDS
EUREKA COUNTY, NEVADA
M.N. REBAL: P.M. RECORDER

FILE NO. 6.25
119423

CERTIFICATE OF LOCATION - NEVADA

THE UNDERSIGNED, hereby certifies that ATLAS PRECIOUS METALS INC., by its Agent, the undersigned, does hereby locate the AT 37 Lode Mining Claim on this 15th day of June, 1988, situated in the Unknown Mining District, Eureka County, Nevada.

Said Claim is located in the SE(NE)(SW)(NW) (Quarter) Section(s) 18(19)(18)(19) Township 18 North, Range 53 East, Mt. Diablo P.M., and is more particularly described as follows, to wit:

Beginning at the northeast corner post No. 1,

Thence, 750 feet in a south direction to Post No. 2, marked - AT 37 -2
Thence, 750 feet in a south direction to Post No. 3, marked - AT 37 -3
Thence, 600 feet in a west direction to Post No. 4, marked - AT 37 -4
Thence, 750 feet in a north direction to Post No. 5, marked - AT 37 -5
Thence, 750 feet in a north direction to Post No. 6, marked - AT 37 -6
Thence, 600 feet in a east direction to Post No. 1, marked - AT 37 -1

the point of beginning and all posts being 3" x 4' durable plastic pipe.

The number of linear feet claimed in length along the course of the vein from the point of discovery is 10 feet in a north direction and 1490 feet in a south direction, together with 300 feet on each side of the center of the vein or lode for the entire length of the claim.

The general course of the vein or lode is north and south.

To tie this Claim to the Public Survey, begin at the Northeast corner, Section 13, Township 18 N., Range 52 E., Mt. Diablo P.M., and bear south, 5250 feet and east, 3100 feet to the northeast corner of this Claim.

The work of location consisted of making the maps as provided in MMS 517.040. Dated June 20th A.D., 1988, and filed in duplicate.

Atlas Precious Metals Inc.
P.O. Box 1207
Moab, Utah 84532

By: *Robert W. Schlichting*
Its Agent - Robert W. Schlichting
-Locator-


STATE OF WYOMING)
COUNTY OF FREMONT) SS

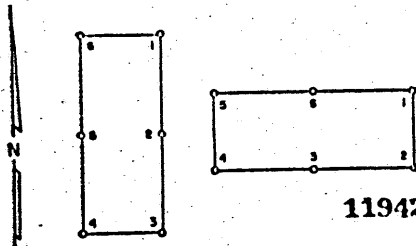
Sworn to and acknowledged before me this 24th day of June 1988, by Robert W. Schlichting as Agent for Atlas Precious Metals Inc.

Phyllis Gillespie Zenk
Notary Public

My Commission Expires:

November 12, 1991





119424

RECORDED AT THE REQUEST OF

BOOK 179 PAGE 364
Apex Surveying, Inc.
88 JUN 27 AIO 53

OFFICIAL RECORDS
EUREKA COUNTY, NEVADA
H.N. REBELETT, CLERK

FILE NO. FEL 6.25
119424

CERTIFICATE OF LOCATION - NEVADA

THE UNDERSIGNED, hereby certifies that ATLAS PRECIOUS METALS INC., by its Agent, the undersigned, does hereby locate the AT 38 Lode Mining Claim on this 15th day of June, 1988, situated in the Unknown Mining District, Eureka County, Nevada.

Said Claim is located in the SE (Quarter) Section(s) 18 Township 18 North, Range 53 East, Mt. Diablo P.M., and is more particularly described as follows, to wit:

Beginning at the northeast corner post No. 1,

Thence, <u>750</u> feet in a <u>south</u> direction to Post No. 2, marked - <u>AT 38 -2</u>
Thence, <u>750</u> feet in a <u>south</u> direction to Post No. 3, marked - <u>AT 38 -3</u>
Thence, <u>600</u> feet in a <u>west</u> direction to Post No. 4, marked - <u>AT 38 -4</u>
Thence, <u>750</u> feet in a <u>north</u> direction to Post No. 5, marked - <u>AT 38 -5</u>
Thence, <u>750</u> feet in a <u>north</u> direction to Post No. 6, marked - <u>AT 38 -6</u>
Thence, <u>600</u> feet in a <u>east</u> direction to Post No. 1, marked - <u>AT 38 -1</u>

the point of beginning and all posts being 3" x 4' durable plastic pipe

The number of linear feet claimed in length along the course of the vein from the point of discovery is 1490 feet in a north direction and 10 feet in a south direction, together with 300 feet on each side of the center of the vein or lode for the entire length of the claim.

The general course of the vein or lode is north and south.

To tie this Claim to the Public Survey, begin at the Northeast corner, Section 13, Township 18 N., Range 52 E., Mt. Diablo P.M., and bear south, 3750 feet and east, 3700 feet to the northeast corner of this Claim.

The work of location consisted of making the maps as provided in NRS 517.040. Dated June 20th A.D., 1988, and filed in duplicate.


Atlas Precious Metals Inc.
P.O. Box 1207
Moab, Utah 84532

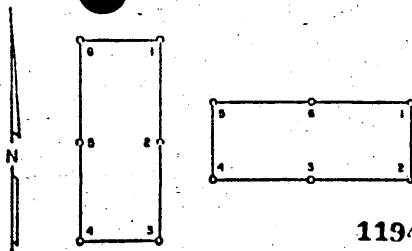
By: Robert W. Schlichting
Its Agent - Robert W. Schlichting
-Locator-

STATE OF WYOMING)
COUNTY OF FREMONT) SS

Sworn to and acknowledged before me this 24th day of June, 1988, by Robert W. Schlichting as Agent for Atlas Precious Metals Inc.

My Commission Expires:
November 12, 1991





119425

RECORDED AT THE REQUEST OF
 BOOK 179 PAGE 365
Apex Surveying Inc
 88 JUN 27 AIO 53

OFFICIAL RECORDS
 EUREKA COUNTY, NEVADA
 M.N. RECORDS - EUREKA

CERTIFICATE OF LOCATION - NEVADA

FILE NO 119425-6.25

THE UNDERSIGNED, hereby certifies that ATLAS PRECIOUS METALS INC., by its Agent, the undersigned, does hereby locate the AT 39 Lode Mining Claim on this 15th day of June, 1988, situated in the Unknown Mining District, Eureka County, Nevada.

Said Claim is located in the SE(NE) (Quarter) Section(s) 18(19) Township 18 North, Range 53 East, Mt. Diablo P.M., and is more particularly described as follows, to wit:

Beginning at the northeast corner post No. 1,

- Thence, 750 feet in a south direction to Post No. 2, marked - AT 39 -2
- Thence, 750 feet in a south direction to Post No. 3, marked - AT 39 -3
- Thence, 600 feet in a west direction to Post No. 4, marked - AT 39 -4
- Thence, 750 feet in a north direction to Post No. 5, marked - AT 39 -5
- Thence, 750 feet in a north direction to Post No. 6, marked - AT 39 -6
- Thence, 600 feet in a east direction to Post No. 1, marked - AT 39 -1

the point of beginning and all posts being 3" x 4' durable plastic pipe.

The number of linear feet claimed in length along the course of the vein from the point of discovery is 10 feet in a north direction and 1490 feet in a south direction, together with 300 feet on each side of the center of the vein or lode for the entire length of the claim.

The general course of the vein or lode is north and south.

To tie this Claim to the Public Survey, begin at the Northeast corner, Section 13, Township 18 N., Range 52 E., Mt. Diablo P.M., and bear south, 5250 feet and east, 3700 feet to the northeast corner of this Claim.

The work of location consisted of making the maps as provided in MRS 517.040. Dated June 20th A.D., 1988, and filed in duplicate.

Atlas Precious Metals Inc.
 P.O. Box 1207
 Moab, Utah 84532


By: Robert W. Schlichting
 Its Agent - Robert W. Schlichting
 -locator-

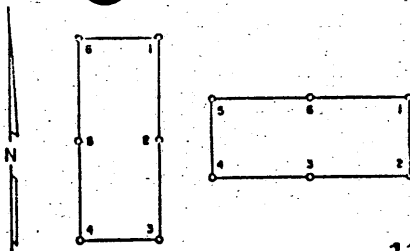
STATE OF WYOMING)
 COUNTY OF FREMONT) SS

Sworn to and acknowledged before me this 24th day of June, 1988, by Robert W. Schlichting as Agent for Atlas Precious Metals Inc.

Phyllis Gillespie Zerk
 Notary Public

My Commission Expires:
November 12, 1991





RECORDED AT THE REQUEST OF

BOOK 179 PAGE 366

Apex Surveying, Inc.
88 JUN 27 A053

119426

OFFICIAL RECORDS
EUREKA COUNTY, NEVADA
H.M. REBETZ, CLERK

FILE NO.

FEE \$ 6.25

119426

CERTIFICATE OF LOCATION - NEVADA

THE UNDERSIGNED, hereby certifies that ATLAS PRECIOUS METALS INC., by its Agent, the undersigned, does hereby locate the AT 40 Lode Mining Claim on this 15th day of June, 1988, situated in the Unknown Mining District, Eureka County, Nevada.

Said Claim is located in the SE (Quarter) Section(s) 18 Township 18 North, Range 53 East, Mt. Diablo P.M., and is more particularly described as follows, to wit:

Beginning at the northeast corner post No. 1,

Thence, 750 feet in a <u>south</u>	direction to Post No. 2, marked -	AT 40	-2
Thence, 750 feet in a <u>south</u>	direction to Post No. 3, marked -	AT 40	-3
Thence, 600 feet in a <u>west</u>	direction to Post No. 4, marked -	AT 40	-4
Thence, 750 feet in a <u>north</u>	direction to Post No. 5, marked -	AT 40	-5
Thence, 750 feet in a <u>north</u>	direction to Post No. 6, marked -	AT 40	-6
Thence, 600 feet in a <u>east</u>	direction to Post No. 1, marked -	AT 40	-1

the point of beginning and all posts being 3" x 4' durable plastic pipe

The number of linear feet claimed in length along the course of the vein from the point of discovery is 1490 feet in a north direction and 10 feet in a south direction, together with 300 feet on each side of the center of the vein or lode for the entire length of the claim.

The general course of the vein or lode is north and south.

To tie this Claim to the Public Survey, begin at the Northeast corner, Section 13, Township 18 N., Range 52 E., Mt. Diablo P.M., and bear south, 3750 feet and east, 4300 feet to the northeast corner of this Claim.

The work of location consisted of making the maps as provided in NRS 517.040. Dated June 20th A.D., 1988, and filed in duplicate.

Atlas Precious Metals Inc.
P.O. Box 1207
Moab, Utah 84532


By: Robert W. Schlichting
Its Agent - Robert W. Schlichting
-Locator-

STATE OF WYOMING)
COUNTY OF FREMONT) SS

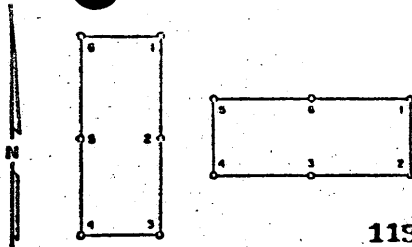
Sworn to and acknowledged before me this 24th day of June, 1988, by Robert W. Schlichting as Agent for Atlas Precious Metals Inc.

Phyllis Gillespie Zerk
Notary Public

My Commission Expires:
November 12, 1991



BOOK 179
BOOK 179 PAGE 366



RECORDED AT THE REQUEST OF

BOOK 179 PAGE 367
Apex Surveying Inc.
 '88 JUN 27 MO 53

119427

OFFICIAL RECORDS
 EUREKA COUNTY - NEVADA
 M.M. RECORDS & RECOVER

CERTIFICATE OF LOCATION - NEVADA

FEE \$ 119427
 6.25

THE UNDERSIGNED, hereby certifies that ATLAS PRECIOUS METALS INC., by its Agent, the undersigned, does hereby locate the AT 41 Lode Mining Claim on this 15th day of June, 1988, situated in the Unknown Mining District, Eureka County, Nevada.

Said Claim is located in the SE(NE) (Quarter) Section(s) 18(19) Township 18 North, Range 53 East, Mt. Diablo P.M., and is more particularly described as follows, to wit:

Beginning at the northeast corner post No. 1,

- | |
|--|
| Thence, 750 feet in a south direction to Post No. 2, marked - AT 41 -2 |
| Thence, 750 feet in a south direction to Post No. 3, marked - AT 41 -3 |
| Thence, 600 feet in a west direction to Post No. 4, marked - AT 41 -4 |
| Thence, 750 feet in a north direction to Post No. 5, marked - AT 41 -5 |
| Thence, 750 feet in a north direction to Post No. 6, marked - AT 41 -6 |
| Thence, 600 feet in a east direction to Post No. 1, marked - AT 41 -1 |

the point of beginning and all posts being 3" x 4" durable plastic pipe

The number of linear feet claimed in length along the course of the vein from the point of discovery is 10 feet in a north direction and 1490 feet in a south direction, together with 300 feet on each side of the center of the vein or lode for the entire length of the claim.

The general course of the vein or lode is north and south

To tie this Claim to the Public Survey, begin at the Northeast corner, Section 13, Township 18 N., Range 52 E., Mt. Diablo P.M., and bear south, 5250 feet and east, 4300 feet to the northeast corner of this Claim.

The work of location consisted of making the maps as provided in MMS 517.040. Dated June 20th A.D., 1988, and filed in duplicate.

Atlas Precious Metals Inc.
 P.O. Box 1207
 Moab, Utah 84532


By: Robert W. Schlichting
 Its Agent - Robert W. Schlichting
 -Locator-

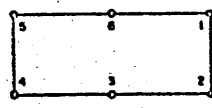
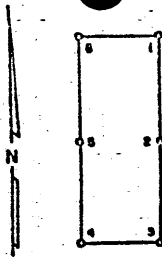
STATE OF WYOMING)
 COUNTY OF FREMONT) SS

Sworn to and acknowledged before me this 24th day of June, 1988, by Robert W. Schlichting as Agent for Atlas Precious Metals Inc.

Phyllis Gillespie Zenk
 Notary Public

My Commission Expires:
November 12, 1991





119428

RECORDED AT THE REQUEST OF
BOOK 179 PAGE 368
Apex Surveying, Inc.
'88 JUN 27 10 53

OFFICIAL RECORDS
EUREKA COUNTY, NEVADA
FILE NO. 119428 FEE \$ 6.25

CERTIFICATE OF LOCATION - NEVADA

THE UNDERSIGNED, hereby certifies that ATLAS PRECIOUS METALS INC., by its Agent, the undersigned, does hereby locate the AT 42 Lode Mining Claim on this 15th day of June, 1988, situated in the Unknown Mining District, Eureka County, Nevada.

Said Claim is located in the NW(SW) (Quarter) Section(s) 19(19), Township 18 North, Range 53 East, Mt. Diablo P.M., and is more particularly described as follows, to wit:

Beginning at the northeast corner post No. 1,

- | | |
|---|----------|
| Thence, 750 feet in a south direction to Post No. 2, marked - | AT 42 -2 |
| Thence, 750 feet in a south direction to Post No. 3, marked - | AT 42 -3 |
| Thence, 600 feet in a west direction to Post No. 4, marked - | AT 42 -4 |
| Thence, 750 feet in a north direction to Post No. 5, marked - | AT 42 -5 |
| Thence, 750 feet in a north direction to Post No. 6, marked - | AT 42 -6 |
| Thence, 600 feet in a east direction to Post No. 1, marked - | AT 42 -1 |

the point of beginning and all posts being 3" x 4' durable plastic pipe

The number of linear feet claimed in length along the course of the vein from the point of discovery is 10 feet in a north direction and 1490 feet in a south direction, together with 300 feet on each side of the center of the vein or lode for the entire length of the claim.

The general course of the vein or lode is north and south.

To tie this Claim to the Public Survey, begin at the Northeast corner, Section 13, Township 18 N., Range 52 E., Mt. Diablo P.M., and bear south, 6750 feet and east, 700 feet to the northeast corner of this Claim.

The work of location consisted of making the maps as provided in NRS 517.040. Dated June 20th A.D., 1988, and filed in duplicate.

Atlas Precious Metals Inc.
P.O. Box 1207
Moab, Utah 84532


By: Robert W. Schlichting
Its Agent - Robert W. Schlichting
-Locator-

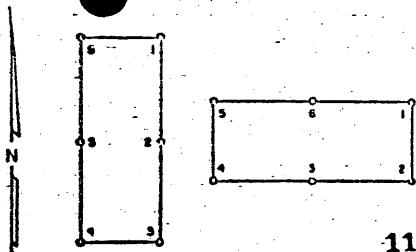
STATE OF WYOMING)
COUNTY OF FREMONT) SS

Sworn to and acknowledged before me this 24th day of June, 1988, by Robert W. Schlichting as Agent for Atlas Precious Metals Inc.

Phyllis Gillespie Zerk
Notary Public

My Commission Expires:
November 12, 1991





RECORDED AT THE REQUEST OF

BOOK 179, PAGE 369

Apex Surveying, Inc.

JUN 27 AIO 53

119429

OFFICIAL RECORDS
EUREKA COUNTY, NEVADA
M.N. REG. & REC. RECORDER

FILE NO. 119429 6.25

CERTIFICATE OF LOCATION - NEVADA

THE UNDERSIGNED, hereby certifies that ATLAS PRECIOUS METALS INC., by its Agent, the undersigned, does hereby locate the AT 43 Lode Mining Claim on this 15th day of June, 1988, situated in the Unknown Mining District, Eureka County, Nevada.

Said Claim is located in the NW(SW) (Quarter) Section(s) 19(19) Township 18 North, Range 53 East, Mt. Diablo P.M., and is more particularly described as follows, to wit:

Beginning at the northeast corner post No. 1,

Thence, 750 feet in a south direction to Post No. 2, marked - AT 43 -2
Thence, 750 feet in a south direction to Post No. 3, marked - AT 43 -3
Thence, 600 feet in a west direction to Post No. 4, marked - AT 43 -4
Thence, 750 feet in a north direction to Post No. 5, marked - AT 43 -5
Thence, 750 feet in a north direction to Post No. 6, marked - AT 43 -6
Thence, 600 feet in a east direction to Post No. 1, marked - AT 43 -1

the point of beginning and all posts being 3" x 4" durable plastic pipe.

The number of linear feet claimed in length along the course of the vein from the point of discovery is 10 feet in a north direction and 1490 feet in a south direction, together with 300 feet on each side of the center of the vein or lode for the entire length of the claim.

The general course of the vein or lode is north and south.

To tie this Claim to the Public Survey, begin at the Northeast corner, Section 13, Township 18 N., Range 52 E., Mt. Diablo P.M., and bear south, 6750 feet and east, 1300 feet to the northeast corner of this Claim.

The work of location consisted of making the maps as provided in NRS 517.040. Dated June 20th A.D., 1988, and filed in duplicate.

Atlas Precious Metals Inc.
P.O. Box 1207
Moab, Utah 84532

By: Robert W. Schlichting
Its Agent - Robert W. Schlichting
-Locator-


STATE OF WYOMING)
COUNTY OF FREMONT) SS

Sworn to and acknowledged before me this 24th day of June, 1988,
by Robert W. Schlichting as Agent for Atlas Precious Metals Inc.

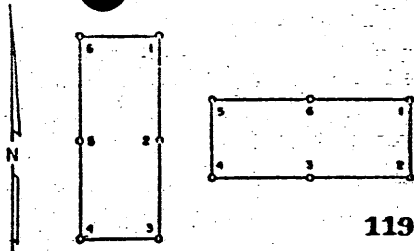
Phyllis Gillespie Zenk
Notary Public

My Commission Expires:

November 12, 1991



BOOK 179 PAGE 369



119430

RECORDED AT THE REQUEST OF

BOOK 179 PAGE 370

Apex Surveying, Inc.
88 JUN 27 AIO 53

OFFICIAL RECORDS
EUREKA COUNTY, NEVADA
MINERAL RIGHTS RECORDER

FILE NO. 119430
FEE \$ 6.25

CERTIFICATE OF LOCATION - NEVADA

THE UNDERSIGNED, hereby certifies that ATLAS PRECIOUS METALS INC., by its Agent, the undersigned, does hereby locate the AT 44 Lode Mining Claim on this 15th day of June, 1988, situated in the Unknown Mining District, Eureka County, Nevada.

Said Claim is located in the NW(SW) (Quarter) Section(s) 19(19) Township 18 North, Range 53 East, Mt. Diablo P.M., and is more particularly described as follows, to wit:

Beginning at the northeast corner post No. 1,

Thence, <u>750</u> feet in a <u>south</u> direction to Post No. 2, marked - <u>AT 44</u> -2
Thence, <u>750</u> feet in a <u>south</u> direction to Post No. 3, marked - <u>AT 44</u> -3
Thence, <u>600</u> feet in a <u>west</u> direction to Post No. 4, marked - <u>AT 44</u> -4
Thence, <u>750</u> feet in a <u>north</u> direction to Post No. 5, marked - <u>AT 44</u> -5
Thence, <u>750</u> feet in a <u>north</u> direction to Post No. 6, marked - <u>AT 44</u> -6
Thence, <u>600</u> feet in a <u>east</u> direction to Post No. 1, marked - <u>AT 44</u> -1

the point of beginning and all posts being 3" x 4" durable plastic pipe.

The number of linear feet claimed in length along the course of the vein from the point of discovery is 10 feet in a north direction and 1490 feet in a south direction, together with 300 feet on each side of the center of the vein or lode for the entire length of the claim.

The general course of the vein or lode is north and south.

To tie this Claim to the Public Survey, begin at the Northeast corner, Section 13, Township 18 N., Range 52 E., Mt. Diablo P.M., and bear south, 6750 feet and east, 1900 feet to the northeast corner of this Claim.

The work of location consisted of making the maps as provided in NRS 517.040: Dated June 20th A.D., 1988, and filed in duplicate.

Atlas Precious Metals Inc.
P.O. Box 1207
Moab, Utah 84532

By: Robert W. Schlichting
Its Agent - Robert W. Schlichting
-locator-


STATE OF WYOMING)
COUNTY OF FREMONT) SS

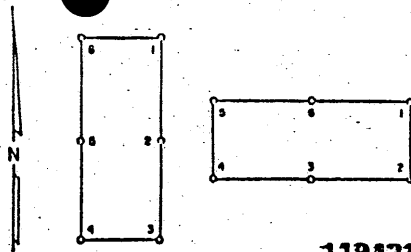
Sworn to and acknowledged before me this 24th day of June, 1988,
by Robert W. Schlichting as Agent for Atlas Precious Metals Inc.

Phyllis Gillespie Zenk
Notary Public

My Commission Expires:

November 12, 1991





RECORDED AT THE REQUEST OF
BOOK 179 PAGE 371

Apex Surveying, Inc.
88 JUN 27 AIO 53

119431

OFFICIAL RECORDS
EUREKA COUNTY, NEVADA
H.W. REEFER, RECORDER

FILE NO.

FEE \$6.25

119431

CERTIFICATE OF LOCATION - NEVADA

THE UNDERSIGNED, hereby certifies that ATLAS PRECIOUS METALS INC., by its Agent, the undersigned, does hereby locate the AT 45 Lode Mining Claim on this 15th day of June, 1988, situated in the Unknown Mining District, Eureka County, Nevada.

Said Claim is located in the NW(SW) (Quarter) Section(s) 19(19), Township 18 North, Range 53 East, Mt. Diablo P.M., and is more particularly described as follows, to wit:

Beginning at the northeast corner post No. 1,

Thence, <u>750</u> feet in a <u>south</u> direction to Post No. 2, marked - <u>AT 45 -2</u>
Thence, <u>750</u> feet in a <u>south</u> direction to Post No. 3, marked - <u>AT 45 -3</u>
Thence, <u>600</u> feet in a <u>west</u> direction to Post No. 4, marked - <u>AT 45 -4</u>
Thence, <u>750</u> feet in a <u>north</u> direction to Post No. 5, marked - <u>AT 45 -5</u>
Thence, <u>750</u> feet in a <u>north</u> direction to Post No. 6, marked - <u>AT 45 -6</u>
Thence, <u>600</u> feet in a <u>east</u> direction to Post No. 1, marked - <u>AT 45 -1</u>

the point of beginning and all posts being 3" x 4" durable plastic pipe.

The number of linear feet claimed in length along the course of the vein from the point of discovery is 10 feet in a north direction and 1490 feet in a south direction, together with 300 feet on each side of the center of the vein or lode for the entire length of the claim.

The general course of the vein or lode is north and south.

To tie this Claim to the Public Survey, begin at the Northeast corner, Section 13, Township 18 N., Range 52 E., Mt. Diablo P.M., and bear south, 6750 feet and east, 2500 feet to the northeast corner of this Claim.

The work of location consisted of making the maps as provided in NMS 517.040. Dated June 20th A.D., 1988, and filed in duplicate.

Atlas Precious Metals Inc.
P.O. Box 1207
Moab, Utah 84532


By: Robert W. Schlichting
Its Agent - Robert W. Schlichting
-Locator-

STATE OF WYOMING)
COUNTY OF FREMONT) SS

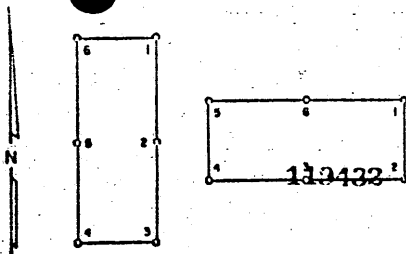
Sworn to and acknowledged before me this 24th day of June, 1988,
by Robert W. Schlichting as Agent for Atlas Precious Metals Inc.

Phyllis Gillespie Zenk
Notary Public

My Commission Expires:
November 12, 1991



BOOK 179 PAGE 371



RECORDED AT THE REQUEST OF

BOOK 179 PAGE 372

Apex Surveying, Inc.

88 JUN 27 AIO 53

OFFICIAL RECORDS
EUREKA COUNTY, NEVADA

FILE NO.

FEE \$ 6.15

CERTIFICATE OF LOCATION - NEVADA

119432

THE UNDERSIGNED, hereby certifies that ATLAS PRECIOUS METALS INC., by its Agent, the undersigned, does hereby locate the AT 46 Lode Mining Claim on this 15th day of June, 1988, situated in the Unknown Mining District, Eureka County, Nevada.

Said Claim is located in the NE(SE)(NW)(SW) (Quarter) Section(s) 19(19)(19)(19), Township 18 North, Range 53 East, Mt. Diablo P.M., and is more particularly described as follows, to wit:

Beginning at the northeast corner post No. 1,

Thence, <u>750</u> feet in a <u>south</u> direction to Post No. 2, marked - <u>AT 46</u> - <u>2</u>
Thence, <u>750</u> feet in a <u>south</u> direction to Post No. 3, marked - <u>AT 46</u> - <u>3</u>
Thence, <u>600</u> feet in a <u>west</u> direction to Post No. 4, marked - <u>AT 46</u> - <u>4</u>
Thence, <u>750</u> feet in a <u>north</u> direction to Post No. 5, marked - <u>AT 46</u> - <u>5</u>
Thence, <u>750</u> feet in a <u>north</u> direction to Post No. 6, marked - <u>AT 46</u> - <u>6</u>
Thence, <u>600</u> feet in a <u>east</u> direction to Post No. 1, marked - <u>AT 46</u> - <u>1</u>

the point of beginning and all posts being 3" x 4' durable plastic pipe.

The number of linear feet claimed in length along the course of the vein from the point of discovery is 10 feet in a north direction and 1490 feet in a south direction, together with 300 feet on each side of the center of the vein or lode for the entire length of the claim.

The general course of the vein or lode is north and south.

To tie this Claim to the Public Survey, begin at the Northeast corner, Section 13, Township 18 N., Range 52 E., Mt. Diablo P.M., and bear south, 6750 feet and east, 3100 feet to the northeast corner of this Claim.

The work of location consisted of making the maps as provided in MRS 517.040. Dated June 20th A.D., 1988, and filed in duplicate.

Atlas Precious Metals Inc.
P.O. Box 1207
Moab, Utah 84532

By: Robert W. Schlichting
Its Agent - Robert W. Schlichting
-Locator-


STATE OF WYOMING)
COUNTY OF FREMONT) SS

Sworn to and acknowledged before me this 24th day of June, 1988, by Robert W. Schlichting as Agent for Atlas Precious Metals Inc.

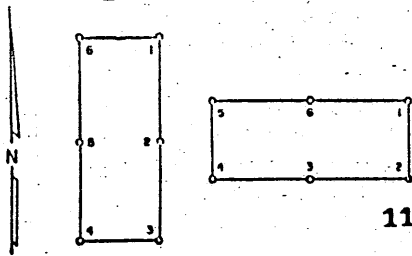
Phyllis Gillespie Zenk
Notary Public

My Commission Expires:

November 12, 1991



BOOK 179 PAGE 372



119433

RECORDED AT THE REQUEST OF
 BOOK 179 PAGE 373
Apex Surveying Inc
 JUN 27 AIO 53

OFFICIAL RECORDS
 EUREKA COUNTY, NEVADA
 FILE NO. FEL 56.25
 119433

CERTIFICATE OF LOCATION - NEVADA

THE UNDERSIGNED, hereby certifies that ATLAS PRECIOUS METALS INC., by its Agent, the undersigned, does hereby locate the AT 47 Lode Mining Claim on this 15th day of June, 1988, situated in the Unknown Mining District, Eureka County, Nevada.

Said Claim is located in the NE(SE) (Quarter) Section(s) 19(19), Township 18 North, Range 53 East, Mt. Diablo P.M., and is more particularly described as follows, to wit:

Beginning at the northeast corner post No. 1,

- | |
|---|
| Thence, <u>750</u> feet in a <u>south</u> direction to Post No. 2, marked - <u>AT 47 -2</u> |
| Thence, <u>750</u> feet in a <u>south</u> direction to Post No. 3, marked - <u>AT 47 -3</u> |
| Thence, <u>600</u> feet in a <u>west</u> direction to Post No. 4, marked - <u>AT 47 -4</u> |
| Thence, <u>750</u> feet in a <u>north</u> direction to Post No. 5, marked - <u>AT 47 -5</u> |
| Thence, <u>750</u> feet in a <u>north</u> direction to Post No. 6, marked - <u>AT 47 -6</u> |
| Thence, <u>600</u> feet in a <u>east</u> direction to Post No. 1, marked - <u>AT 47 -1</u> |

the point of beginning and all posts being 3" x 4' durable plastic pipe

The number of linear feet claimed in length along the course of the vein from the point of discovery is 10 feet in a north direction and 1490 feet in a south direction, together with 300 feet on each side of the center of the vein or lode for the entire length of the claim.

The general course of the vein or lode is north and south.

To tie this Claim to the Public Survey, begin at the Northeast corner, Section 13, Township 18 N., Range 52 E., Mt. Diablo P.M., and bear south, 6750 feet and east, 3700 feet to the northeast corner of this Claim.

The work of location consisted of making the maps as provided in MRS 517.040. Dated June 20th A.D., 1988, and filed in duplicate.

Atlas Precious Metals Inc.
 P.O. Box 1207
 Moab, Utah 84532


By: Robert W. Schlichting
 Its Agent - Robert W. Schlichting
 -Locator-

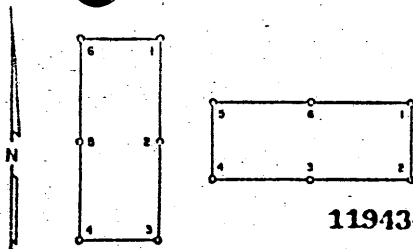
STATE OF WYOMING)
 COUNTY OF FREMONT) SS

Sworn to and acknowledged before me this 24th day of June, 1988, by Robert W. Schlichting as Agent for Atlas Precious Metals Inc.

Phyllis Gillespie Zenk
 Notary Public

My Commission Expires:
November 12, 1991





RECORDED AT THE REQUEST OF

BOOK 179, PAGE 374

Apex Surveying, Inc.
88 JUN 27 10 53

OFFICIAL RECORDS
EUREKA COUNTY, NEVADA
M.N. REG. CL. AT 10:53

CERTIFICATE OF LOCATION - NEVADA

FILE NO. 6.25

119434

THE UNDERSIGNED, hereby certifies that ATLAS PRECIOUS METALS INC., by its Agent, the undersigned, does hereby locate the AT 48 Lode Mining Claim on this 15th day of June, 1988, situated in the Unknown Mining District, Eureka County, Nevada.

Said Claim is located in the NE(SE) (Quarter) Section(s) 19(19) Township 18 North, Range 53 East, Mt. Diablo P.M., and is more particularly described as follows, to wit:

Beginning at the northeast corner post No. 1,

Thence, 750 feet in a <u>south</u> direction to Post No. 2, marked - <u>AT 48</u> -2
Thence, 750 feet in a <u>south</u> direction to Post No. 3, marked - <u>AT 48</u> -3
Thence, 600 feet in a <u>west</u> direction to Post No. 4, marked - <u>AT 48</u> -4
Thence, 750 feet in a <u>north</u> direction to Post No. 5, marked - <u>AT 48</u> -5
Thence, 750 feet in a <u>north</u> direction to Post No. 6, marked - <u>AT 48</u> -6
Thence, 600 feet in a <u>east</u> direction to Post No. 1, marked - <u>AT 48</u> -1

the point of beginning and all posts being 3" x 4' durable plastic pipe

The number of linear feet claimed in length along the course of the vein from the point of discovery is 10 feet in a north direction and 1490 feet in a south direction, together with 300 feet on each side of the center of the vein or lode for the entire length of the claim.

The general course of the vein or lode is north and south

To tie this Claim to the Public Survey, begin at the Northeast corner, Section 13, Township 18 N., Range 52 E., Mt. Diablo P.M., and bear south, 6750 feet and east, 4300 feet to the northeast corner of this Claim.

The work of location consisted of making the maps as provided in MMS 517.040. Dated June 20th A.D., 1988, and filed in duplicate.

Atlas Precious Metals Inc.
P.O. Box 1207
Moab, Utah 84532

By: Robert W. Schlichting
Its Agent - Robert W. Schlichting
-Locator-


STATE OF WYOMING)
COUNTY OF FREMONT) SS

Sworn to and acknowledged before me this 24th day of June, 1988, by Robert W. Schlichting as Agent for Atlas Precious Metals Inc.

Phyllis Gillespie Zerk
Notary Public

My Commission Expires:

November 12, 1991



BOOK 179 PAGE 374