

119551

CERTIFICATE OF LOCATION

KNOW ALL MEN BY THESE PRESENTS, that FMC MINERALS CORPORATION, having an office and place of business at 5011 Meadowood Way, Suite 200, Reno, Nevada 89502, has located the

SOL 1

lode mining claim this 26TH day of May, 1988, under and by virtue of the mining laws and regulations of the United States and the State of Nevada.

The number of linear feet claimed in length along the course of the vein from the point of discovery is 1490 feet in N 45° W direction and 10 feet in a S 45° E direction, together with 300 feet on each side of the center of the vein or lode for the entire length of the claim.

To tie this claim to the Public Survey, begin at the Northeast Corner, Section 1, T. 19 N., R. 50 E., Mt. Diablo P.M., and bear N 45° W 4700 feet, and N 45° E 2000 feet, to the northeast corner of this claim.

The general course of strike of the vein or lode as near as may be determined is N 45° W and S 45° E.

The claim is located in the:

SE 1/4 Section	<u>25</u>	Township	<u>20 N.</u>	Range	<u>50 E.</u>
SW 1/4 Section	<u>25</u>	Township	<u>20 N.</u>	Range	<u>50 E.</u>
NE 1/4 Section	<u>36</u>	Township	<u>20 N.</u>	Range	<u>50 E.</u>
NW 1/4 Section	<u>36</u>	Township	<u>20 N.</u>	Range	<u>50 E.</u>

Mt. Diablo P.M., Unknown Mining District, Eureka County, Nevada.

The location work consisted of making a mining claim map as provided in Nevada Revised Statutes 517.040. Two copies of the map are filed in the records of Eureka County, Nevada.

The location monument, corners and side centers are 3" x 4' durable plastic pipe, set one foot in the ground or mound of stone. The location and markings on each corner or side center are more particularly described as follows:

Beginning at the northeast corner post No. 1,

	Description	Markings
Thence, 600 feet	<u>S 45° W</u> to Post No. 2, the <u>Southeast Corner</u>	<u>SOL 1</u> -2
Thence, 750 feet	<u>N 45° W</u> to Post No. 3, the <u>South Side Center</u>	<u>SOL 1</u> -3
Thence, 750 feet	<u>N 45° W</u> to Post No. 4, the <u>Southwest Corner</u>	<u>SOL 1</u> -4
Thence, 600 feet	<u>N 45° E</u> to Post No. 5, the <u>Northwest Corner</u>	<u>SOL 1</u> -5
Thence, 750 feet	<u>S 45° E</u> to Post No. 6, the <u>North Side Center</u>	<u>SOL 1</u> -6
Thence, 750 feet	<u>S 45° E</u> to Post No. 1, the <u>Northeast Corner</u>	<u>SOL 1</u> -1

the point of beginning

The monumentation and marking of the corners was completed by the 30th day of June, 1988.

FMC MINERALS CORPORATION

BY: Richard D. Inberg

Richard D. Inberg - Agent

STATE OF WYOMING)


SS

COUNTY OF FREMONT)

Subscribed, sworn to and acknowledged before me this 22nd day of July, 1988, by Richard D. Inberg, Agent for FMC MINERALS CORPORATION.

Robert W. Schlichting
Notary Public

My Commission Expires:



BOOK 179 PAGE 500

119551

OFFICIAL RECORDS
EUREKA COUNTY, NEVADA
FILE NO. 119551
FEE \$6.25

RECORDED AT THE REQUEST OF
BOOK 179 PAGE 500
Agent Surveying, Inc.
88 JUL -6 AM 39

CERTIFICATE OF LOCATION

KNOW ALL MEN BY THESE PRESENTS, that FMC MINERALS CORPORATION, having an office and place of business at 5011 Meadowood Way, Suite 200, Reno, Nevada 89502, has located the SOL 2

lode mining claim this 26TH day of May, 1988, under and by virtue of the mining laws and regulations of the United States and the State of Nevada.

The number of linear feet claimed in length along the course of the vein from the point of discovery is 1490 feet in N 45° W direction and 10 feet in a S 45° E direction, together with 300 feet on each side of the center of the vein or lode for the entire length of the claim.

To tie this claim to the Public Survey, begin at the Northeast Corner, Section 1, T. 19 N., R. 50 E., Mt. Diablo P.M., and bear N 45° W 4700 feet, and N 45° E 2600 feet, to the northeast corner of this claim.

The general course of strike of the vein or lode as near as may be determined is N 45° W and S 45° E.

The claim is located in the:

SE 1/4 Section 25, Township 20 N. Range 50 E.
 SW 1/4 Section 25, Township 20 N. Range 50 E.
 NE 1/4 Section 36, Township 20 N. Range 50 E.
 1/4 Section _____, Township _____, Range _____

Mt. Diablo P.M., Unknown Mining District, Eureka County, Nevada.

The location work consisted of making a mining claim map as provided in Nevada Revised Statutes 517.040. Two copies of the map are filed in the records of Eureka County, Nevada.

The location monument, corners and side centers are 3" x 4' durable plastic pipe, set one foot in the ground or mound of stone. The location and markings on each corner or side center are more particularly described as follows:

Beginning at the northeast corner post No. 1,

	Description	Markings
Thence, 600 feet <u>S 45° W</u> to Post No. 2, the <u>Southeast Corner</u>	SOL 2	-2
Thence, 750 feet <u>N 45° W</u> to Post No. 3, the <u>South Side Center</u>	SOL 2	-3
Thence, 750 feet <u>N 45° W</u> to Post No. 4, the <u>Southwest Corner</u>	SOL 2	-4
Thence, 600 feet <u>N 45° E</u> to Post No. 5, the <u>Northwest Corner</u>	SOL 2	-5
Thence, 750 feet <u>S 45° E</u> to Post No. 6, the <u>North Side Center</u>	SOL 2	-6
Thence, 750 feet <u>S 45° E</u> to Post No. 1, the <u>Northeast Corner</u>	SOL 2	-1

the point of beginning

The monumentation and marking of the corners was completed by the 30th day of June, 1988.

FMC MINERALS CORPORATION

BY: Richard D. Inberg


Richard D. Inberg - Agent

STATE OF WYOMING)
) SS
 COUNTY OF FREMONT)

Subscribed, sworn to and acknowledged before me this 22nd day of July, 1988, by Richard D. Inberg, Agent for FMC MINERALS CORPORATION.

Robert W. Schlichting
 Notary Public

My Commission Expires:



BOOK 179 PAGE 501

RECORDED AT THE REQUEST OF
 BOOK 179 PAGE 501
Open for recording.
 88 JUL -6 AM 39
 OFFICIAL RECORDS
 EUREKA COUNTY, NEVADA
 FILE NO. 113552
 JUL 25

119553

CERTIFICATE OF LOCATION

KNOW ALL MEN BY THESE PRESENTS, that FMC MINERALS CORPORATION, having an office and place of business at 5011 Meadowood Way, Suite 200, Reno, Nevada 89502, has located the

SOL 3

lode mining claim this 26TH day of May, 1988, under and by virtue of the mining laws and regulations of the United States and the State of Nevada.

The number of linear feet claimed in length along the course of the vein from the point of discovery is 1490 feet in N 45° W direction and 10 feet in a S 45° E direction, together with 300 feet on each side of the center of the vein or lode for the entire length of the claim.

To tie this claim to the Public Survey, begin at the Northeast Corner, Section 1, T. 19 N., R. 50 E., Mt. Diablo P.M., and bear N 45° W 4700 feet, and N 45° E 3200 feet, to the northeast corner of this claim.

The general course of strike of the vein or lode as near as may be determined is N 45° W and S 45° E.

The claim is located in the:

SE 1/4 Section 25, Township 20 N., Range 50 E.,
NE 1/4 Section 36, Township 20 N., Range 50 E.,
1/4 Section, Township, Range,
1/4 Section, Township, Range.

Mt. Diablo P.M., Unknown Mining District, Eureka County, Nevada.

The location work consisted of making a mining claim map as provided in Nevada Revised Statutes 517.040. Two copies of the map are filed in the records of Eureka County, Nevada.

The location monument, corners and side centers are 3" x 4' durable plastic pipe, set one foot in the ground or mound of stone. The location and markings on each corner or side center are more particularly described as follows:

Beginning at the northeast corner post No. 1,

	Description	Markings
Thence, 600 feet S 45° W to Post No. 2, the	Southwest Corner	SOL 3 -2
Thence, 750 feet N 45° W to Post No. 3, the	South Side Center	SOL 3 -1
Thence, 750 feet N 45° W to Post No. 4, the	Southwest Corner	SOL 3 -4
Thence, 600 feet N 45° E to Post No. 5, the	Northwest Corner	SOL 3 -5
Thence, 750 feet S 45° E to Post No. 6, the	North Side Center	SOL 3 -6
Thence, 750 feet S 45° E to Post No. 1, the	Northeast Corner	SOL 3 -1

the point of beginning.
The monumentation and marking of the corners was completed by the 30th day of June, 1988.

FMC MINERALS CORPORATION

BY:

Richard D. Inberg - Agent

STATE OF WYOMING)


SS

COUNTY OF FREMONT)

Subscribed, sworn to and acknowledged before me this 22nd day of July 1988, by Richard D. Inberg, Agent for FMC MINERALS CORPORATION.

Notary Public

My Commission Expires:



BOOK 179 PAGE 502

RECORDED AT THE REQUEST OF
BOOK 179 PAGE 502
JUL 26 1988
FREMONT COUNTY, NEVADA
FILE NO. 119553
FEE \$6.25

119554

CERTIFICATE OF LOCATION

KNOW ALL MEN BY THESE PRESENTS, that FMC MINERALS CORPORATION, having an office and place of business at 5011 Meadowood Way, Suite 200, Reno, Nevada 89502, has located the

SOL 4

lode mining claim this 26TH day of May, 1988, under and by virtue of the mining laws and regulations of the United States and the State of Nevada.

The number of linear feet claimed in length along the course of the vein from the point of discovery is 1490 feet in N 45° W direction and 10 feet in a S 45° E direction, together with 300 feet on each side of the center of the vein or lode for the entire length of the claim.

To tie this claim to the Public Survey, begin at the Northeast Corner, Section 1, T. 19 N., R. 50 E., Mt. Diablo P.M., and bear N 45° W 4700 feet, and N 45° E 3800 feet, to the northeast corner of this claim.

The general course of strike of the vein or lode as near as may be determined is N 45° W and S 45° E.

The claim is located in the:

SE 1/4 Section 25, Township 20 N, Range 50 E.,
 1/4 Section, Township, Range,
 1/4 Section, Township, Range,
 1/4 Section, Township, Range.

Mt. Diablo P.M., Unknown Mining District, Eureka County, Nevada.

The location work consisted of making a mining claim map as provided in Nevada Revised Statutes 517.040. Two copies of the map are filed in the records of Eureka County, Nevada.

The location monument, corners and side centers are 3" x 4' durable plastic pipe, set one foot in the ground or mound of stone. The location and markings on each corner or side center are more particularly described as follows:

Beginning at the northeast corner post No. 1,

	Description	Markings
Thence, 600 feet S 45° W to Post No. 2, the	Southeast Corner	SOL 4 -2
Thence, 750 feet N 45° W to Post No. 3, the	South Side Center	SOL 4 -3
Thence, 750 feet N 45° W to Post No. 4, the	Southwest Corner	SOL 4 -4
Thence, 600 feet N 45° E to Post No. 5, the	Northwest Corner	SOL 4 -5
Thence, 750 feet S 45° E to Post No. 6, the	North Side Center	SOL 4 -6
Thence, 750 feet S 45° E to Post No. 1, the	Northeast Corner	SOL 4 -1

the point of beginning.

The monumentation and marking of the corners was completed by the 30th day of June, 1988.

FMC MINERALS CORPORATION

BY:

Richard D. Inberg - Agent.

STATE OF WYOMING)


SS

COUNTY OF FREMONT)

Subscribed, sworn to and acknowledged before me this 22nd day of July 1988, by Richard D. Inberg, Agent for FMC MINERALS CORPORATION.

Notary Public

My Commission Expires:



BOOK 179 PAGE 503

119554

OFFICIAL RECORDS
 EUREKA COUNTY, NEVADA
 M.M. REBALLEN, CLERK
 FILE NO. 25

RECORDED AT THE REQUEST OF
 BOOK 179, PAGE 503
 88 JUL -6 AM 1:39
 Carl Schlichting, Inc.

119555

CERTIFICATE OF LOCATION

KNOW ALL MEN BY THESE PRESENTS, that FMC MINERALS CORPORATION, having an office and place of business at 5011 Meadowood Way, Suite 200, Reno, Nevada 89502, has located the

SOL 5

lode mining claim this 26TH day of May, 1988, under and by virtue of the mining laws and regulations of the United States and the State of Nevada.

The number of linear feet claimed in length along the course of the vein from the point of discovery is 1490 feet in N 45° W direction and 10 feet in a S 45° E direction, together with 300 feet on each side of the center of the vein or lode for the entire length of the claim.

To tie this claim to the Public Survey, begin at the Northeast Corner, Section 1, T. 19 N., R. 50 E., Mt. Diablo P.M., and bear N 45° W 4700 feet, and N 45° E 4400 feet, to the northeast corner of this claim.

The general course of strike of the vein or lode as near as may be determined is N 45° W and S 45° E.

The claim is located in the:

SE 1/4 Section 25, Township 20 N., Range 50 E.,
 1/4 Section, Township, Range,
 1/4 Section, Township, Range,
 1/4 Section, Township, Range.

Mt. Diablo P.M., Unknown Mining District, Eureka County, Nevada.

The location work consisted of making a mining claim map as provided in Nevada Revised Statutes 517.040. Two copies of the map are filed in the records of Eureka County, Nevada.

The location monument, corners and side centers are 3" x 4' durable plastic pipe, set one foot in the ground or mound of stone. The location and markings on each corner or side center are more particularly described as follows:

Beginning at the northeast corner post No. 1,

	Description	Markings
Thence, 600 feet S 45° W to Post No. 2, the	Southeast Corner	SOL 5 -2
Thence, 750 feet N 45° W to Post No. 3, the	South Side Center	SOL 5 -3
Thence, 750 feet N 45° W to Post No. 4, the	Southwest Corner	SOL 5 -4
Thence, 600 feet N 45° E to Post No. 5, the	Northwest Corner	SOL 5 -5
Thence, 750 feet S 45° E to Post No. 6, the	North Side Center	SOL 5 -6
Thence, 750 feet S 45° E to Post No. 1, the	Northeast Corner	SOL 5 -1

the point of beginning

The monumentation and marking of the corners was completed by the 30th day of June, 1988.

FMC MINERALS CORPORATION

BY:

Richard D. Inberg - Agent

STATE OF WYOMING)


SS

COUNTY OF FREMONT)

Subscribed, sworn to and acknowledged before me this 22nd day of July 1988, by Richard D. Inberg, Agent for FMC MINERALS CORPORATION.

Robert W. Schlichting
 Notary Public

My Commission Expires:



OFFICIAL RECORDS
 EUREKA COUNTY, NEVADA
 REC'D
 JUL 25 1988
 FEE \$6.25

RECORDED AT THE REQUEST OF
 BOOK 179 PAGE 504
 Open Surveying, Inc.
 JUL 26 1988

BOOK 179 PAGE 504

119556

CERTIFICATE OF LOCATION

KNOW ALL MEN BY THESE PRESENTS, that FMC MINERALS CORPORATION, having an office and place of business at 5011 Meadowood Way, Suite 200, Reno, Nevada 89502, has located the

SOL 6

lode mining claim this 26TH day of May, 1988, under and by virtue of the mining laws and regulations of the United States and the State of Nevada.

The number of linear feet claimed in length along the course of the vein from the point of discovery is 1490 feet in N 45° W direction and 10 feet in a S 45° E direction, together with 300 feet on each side of the center of the vein or lode for the entire length of the claim.

To tie this claim to the Public Survey, begin at the Northeast Corner, Section 1, T. 19 N., R. 50 E., Mt. Diablo P.M., and bear N 45° W 4700 feet, and N 45° E 5000 feet, to the northeast corner of this claim.

The general course of strike of the vein or lode as near as may be determined is N 45° W and S 45° E.

The claim is located in the:

SE 1/4 Section 25, Township 20 N., Range 50 E.,
SW 1/4 Section 30, Township 20 N., Range 51 E.,
1/4 Section, Township, Range,
1/4 Section, Township, Range.

Mt. Diablo P.M., Unknown Mining District, Eureka County, Nevada.

The location work consisted of making a mining claim map as provided in Nevada Revised Statutes 517.040. Two copies of the map are filed in the records of Eureka County, Nevada.

The location monument, corners and side centers are 3" x 4' durable plastic pipe, set one foot in the ground or mound of stone. The location and markings on each corner or side center are more particularly described as follows:

		Description	Markings
Thence, 600 feet	S 45° W	to Post No. 2, the Southeast Corner	SOL 6 -2
Thence, 750 feet	N 45° W	to Post No. 3, the South Side Center	SOL 6 -3
Thence, 750 feet	N 45° W	to Post No. 4, the Southwest Corner	SOL 6 -4
Thence, 600 feet	N 45° E	to Post No. 5, the Northwest Corner	SOL 6 -5
Thence, 750 feet	S 45° E	to Post No. 6, the North Side Center	SOL 6 -6
Thence, 750 feet	S 45° E	to Post No. 1, the Northeast Corner	SOL 6 -1

the point of beginning

The monumentation and marking of the corners was completed by the 30th day of June, 1988.

FMC MINERALS CORPORATION

BY:

Richard D. Inberg - Agent.

STATE OF WYOMING)


SS

COUNTY OF FREMONT)

Subscribed, sworn to and acknowledged before me this 22nd day of July, 1988, by Richard D. Inberg, Agent for FMC MINERALS CORPORATION.

Robert W. Schlichting
Notary Public

My Commission Expires:



119555
OFFICIAL RECORDS
EUREKA COUNTY, NEVADA
FILE NO. 119555
FEE \$ 6.00

RECORDED AT THE REQUEST OF
BOOK 172 PAGE 505
Open Subdividing
88 JUL -6 AM 11:39

BOOK 172 PAGE 505

CERTIFICATE OF LOCATION

KNOW ALL MEN BY THESE PRESENTS, that FMC MINERALS CORPORATION, having an office and place of business at 5011 Meadowood Way, Suite 200, Reno, Nevada 89502, has located the

SOL 7

lode mining claim this 26TH day of May, 1988, under and by virtue of the mining laws and regulations of the United States and the State of Nevada.

The number of linear feet claimed in length along the course of the vein from the point of discovery is 1490 feet in N 45° W direction and 10 feet in a S 45° E direction, together with 300 feet on each side of the center of the vein or lode for the entire length of the claim.

To tie this claim to the Public Survey, begin at the Northeast Corner, Section 1, T. 19 N., R. 50 E., Mt. Diablo P.M., and bear N 45° W 4700 feet, and N 45° E 5600 feet, to the northeast corner of this claim.

The general course of strike of the vein or lode as near as may be determined is N 45° W and S 45° E.

The claim is located in the:

SW 1/4 Section 30, Township 20 N., Range 51 E.,
NE 1/4 Section 25, Township 20 N., Range 50 E.,
SE 1/4 Section 25, Township 20 N., Range 50 E.,
1/4 Section _____, Township _____, Range _____.

Mt. Diablo P.M., Unknown Mining District, Eureka County, Nevada.

The location work consisted of making a mining claim map as provided in Nevada Revised Statutes 517.040. Two copies of the map are filed in the records of Eureka County, Nevada.

The location monument, corners and side centers are 3" x 4' durable plastic pipe, set one foot in the ground or mound of stone. The location and markings on each corner or side center are more particularly described as follows:

	Description	Markings
Beginning at the northeast corner post No. 1,		
Thence, 600 feet <u>S 45° W</u> to Post No. 2, the <u>Southeast Corner</u>	<u>SOL 7</u>	<u>-2</u>
Thence, 750 feet <u>N 45° W</u> to Post No. 3, the <u>South Side Center</u>	<u>SOL 7</u>	<u>-3</u>
Thence, 750 feet <u>N 45° W</u> to Post No. 4, the <u>Southwest Corner</u>	<u>SOL 7</u>	<u>-4</u>
Thence, 600 feet <u>N 45° E</u> to Post No. 5, the <u>Northwest Corner</u>	<u>SOL 7</u>	<u>-5</u>
Thence, 750 feet <u>S 45° E</u> to Post No. 6, the <u>North Side Center</u>	<u>SOL 7</u>	<u>-6</u>
Thence, 750 feet <u>S 45° E</u> to Post No. 1, the <u>Northeast Corner</u>	<u>SOL 7</u>	<u>-1</u>

the point of beginning
The monumentation and marking of the corners was completed by the 30th day of June, 1988.

FMC MINERALS CORPORATION

BY: Richard D. Inberg

Richard D. Inberg - Agent.

STATE OF WYOMING)


SS

COUNTY OF FREMONT)

Subscribed, sworn to and acknowledged before me this 22nd day of July, 1988, by Richard D. Inberg, Agent for FMC MINERALS CORPORATION.

Robert W. Schluchting
Notary Public

My Commission Expires:



RECORDED AT THE REQUEST OF
BOOK 179 P. 25
Agent
88 JUL -6 AM 10
OFFICIAL RECORDS
EUREKA COUNTY, NEVADA
FILE NO. FEE \$ 6.
25

119557

119558

CERTIFICATE OF LOCATION

KNOW ALL MEN BY THESE PRESENTS, that FMC MINERALS CORPORATION, having an office and place of business at 5011 Meadowood Way, Suite 200, Reno, Nevada 89502, has located the SOL 8

lode mining claim this 26TH day of May, 1988, under and by virtue of the mining laws and regulations of the United States and the State of Nevada.

The number of linear feet claimed in length along the course of the vein from the point of discovery is 1490 feet in N 45° W direction and 10 feet in a S 45° E direction, together with 300 feet on each side of the center of the vein or lode for the entire length of the claim.

To tie this claim to the Public Survey, begin at the Northeast Corner, Section 1, T. 19 N., R. 50 E., Mt. Diablo P.M., and bear N 45° W 4700 feet, and N 45° E 6200 feet, to the northeast corner of this claim.

The general course of strike of the vein or lode as near as may be determined is N 45° W and S 45° E.

The claim is located in the:

NW	1/4 Section	<u>30</u>	Township	<u>20 N.</u>	Range	<u>51 E.</u>
SW	1/4 Section	<u>30</u>	Township	<u>20 N.</u>	Range	<u>51 E.</u>
NE	1/4 Section	<u>25</u>	Township	<u>20 N.</u>	Range	<u>50 E.</u>
	1/4 Section		Township		Range	

Mt. Diablo P.M., Unknown Mining District, Eureka County, Nevada.

The location work consisted of making a mining claim map as provided in Nevada Revised Statutes 517.040. Two copies of the map are filed in the records of Eureka County, Nevada.

The location monument, corners and side centers are 3" x 4' durable plastic pipe, set one foot in the ground or mound of stone. The location and markings on each corner or side center are more particularly described as follows:

			Description	Markings
Beginning at the northeast corner post No. 1,				
Thence, 600 feet	<u>S 45° W</u>	to Post No. 2, the	<u>Southeast Corner</u>	<u>SOL 8</u> -2
Thence, 750 feet	<u>N 45° W</u>	to Post No. 3, the	<u>South Side Center</u>	<u>SOL 8</u> -3
Thence, 750 feet	<u>N 45° W</u>	to Post No. 4, the	<u>Southwest Corner</u>	<u>SOL 8</u> -4
Thence, 600 feet	<u>N 45° E</u>	to Post No. 5, the	<u>Northwest Corner</u>	<u>SOL 8</u> -5
Thence, 750 feet	<u>S 45° E</u>	to Post No. 6, the	<u>North Side Center</u>	<u>SOL 8</u> -6
Thence, 750 feet	<u>S 45° E</u>	to Post No. 1, the	<u>Northeast Corner</u>	<u>SOL 8</u> -1

the point of beginning
The monumentation and marking of the corners was completed by the 30th day of June, 1988.

FMC MINERALS CORPORATION

BY: Richard D. Inberg
Richard D. Inberg - Agent

STATE OF WYOMING)
COUNTY OF FREMONT) SS

Subscribed, sworn to and acknowledged before me this 22nd day of July, 1988, by Richard D. Inberg, Agent for FMC MINERALS CORPORATION.

Robert W. Schlichting
Notary Public

My Commission Expires:



BOOK 179 PAGE 507

RECORDED AT THE REQUEST OF
BOOK 179 PAGE 507
JUL 6 11 40
OFFICIAL RECORDS
FURIA COUNTY, NEVADA
MIN. REBAL. RECORDER
FEE \$ 25
119558

119559

CERTIFICATE OF LOCATION

KNOW ALL MEN BY THESE PRESENTS, that FMC MINERALS CORPORATION, having an office and place of business at 5011 Meadowood Way, Suite 200, Reno, Nevada 89502, has located the

SOL 9

lode mining claim this 26TH day of May, 1988, under and by virtue of the mining laws and regulations of the United States and the State of Nevada.

The number of linear feet claimed in length along the course of the vein from the point of discovery is 1490 feet in N 45° W direction and 10 feet in a S 45° E direction, together with 300 feet on each side of the center of the vein or lode for the entire length of the claim.

To tie this claim to the Public Survey, begin at the Northeast Corner, Section 1, T. 19 N., R. 50 E., Mt. Diablo P.M., and bear N 45° W 4700 feet, and N 45° E 6800 feet, to the northeast corner of this claim.

The general course of strike of the vein or lode as near as may be determined is N 45° W and S 45° E.

The claim is located in the:

NW 1/4 Section	30	Township	20 N.	Range	51 E.,
SW 1/4 Section	30	Township	20 N.	Range	51 E.,
		Township		Range	
		Township		Range	

Mt. Diablo P.M., Unknown Mining District, Eureka County, Nevada.

The location work consisted of making a mining claim map as provided in Nevada Revised Statutes 517.040. Two copies of the map are filed in the records of Eureka County, Nevada.

The location monument, corners and side centers are 3" x 4' durable plastic pipe, set one foot in the ground or mound of stone. The location and markings on each corner or side center are more particularly described as follows:

Beginning at the northeast corner post No. 1,

	Description	Markings
Thence, 600 feet S 45° W	to Post No. 2, the Southeast Corner	SOL 9 -2
Thence, 750 feet N 45° W	to Post No. 3, the South Side Center	SOL 9 -3
Thence, 750 feet N 45° W	to Post No. 4, the Southwest Corner	SOL 9 -4
Thence, 600 feet N 45° E	to Post No. 5, the Northwest Corner	SOL 9 -5
Thence, 750 feet S 45° E	to Post No. 6, the North Side Center	SOL 9 -6
Thence, 750 feet S 45° E	to Post No. 1, the Northeast Corner	SOL 9 -1

the point of beginning.
The monumentation and marking of the corners was completed by the 30th day of June, 1988.

FMC MINERALS CORPORATION

BY:

Richard D. Inberg - Agent

STATE OF WYOMING)


SS

COUNTY OF FREMONT)

Subscribed, sworn to and acknowledged before me this 22nd day of July, June 1988, by Richard D. Inberg, Agent for FMC MINERALS CORPORATION.

Robert W. Schlichting
Notary Public

My Commission Expires:



119559

OFFICIAL RECORDS
EUREKA COUNTY, NEVADA
H.M. RUBLETT, RECORDER
FEE \$ 6.25

RECORDED AT THE REQUEST OF
BOOK 179 PAGE 508
Open July 19, 1988
88 JL-6 M140

BOOK 179 PAGE 508

CERTIFICATE OF LOCATION

KNOW ALL MEN BY THESE PRESENTS, that FMC MINERALS CORPORATION, having an office and place of business at 5011 Meadowood Way, Suite 200, Reno, Nevada 89502, has located the SOL 10

lode mining claim this 26TH day of May, 1988, under and by virtue of the mining laws and regulations of the United States and the State of Nevada.

The number of linear feet claimed in length along the course of the vein from the point of discovery is 1490 feet in N 45° W direction and 10 feet in a S 45° E direction, together with 300 feet on each side of the center of the vein or lode for the entire length of the claim.

To tie this claim to the Public Survey, begin at the Northeast Corner, Section 1, T. 19 N., R. 50 E., Mt. Diablo P.M., and bear N 45° W 4700 feet, and N 45° E 7400 feet, to the northeast corner of this claim.

The general course of strike of the vein or lode as near as may be determined is N 45° W and S 45° E.

The claim is located in the:

NW 1/4 Section 30, Township 20 N., Range 51 E.,
 1/4 Section _____, Township _____, Range _____,
 1/4 Section _____, Township _____, Range _____,
 1/4 Section _____, Township _____, Range _____.

Mt. Diablo P.M., Unknown Mining District, Eureka County, Nevada.

The location work consisted of making a mining claim map as provided in Nevada Revised Statutes 517.040. Two copies of the map are filed in the records of Eureka County, Nevada.

The location monument, corners and side centers are 3" x 4' durable plastic pipe, set one foot in the ground or mound of stone. The location and markings on each corner or side center are more particularly described as follows:

Beginning at the northeast corner post No. 1,

	Description	Markings
Thence, 600 feet S 45° W to Post No. 2, the	<u>Southeast Corner</u>	<u>SOL 10 -2</u>
Thence, 750 feet N 45° W to Post No. 3, the	<u>South Side Center</u>	<u>SOL 10 -3</u>
Thence, 750 feet N 45° W to Post No. 4, the	<u>Southwest Corner</u>	<u>SOL 10 -4</u>
Thence, 600 feet N 45° E to Post No. 5, the	<u>Northwest Corner</u>	<u>SOL 10 -5</u>
Thence, 750 feet S 45° E to Post No. 6, the	<u>North Side Center</u>	<u>SOL 10 -6</u>
Thence, 750 feet S 45° E to Post No. 1, the	<u>Northeast Corner</u>	<u>SOL 10 -1</u>

the point of beginning
 The monumentation and marking of the corners was completed by the 30th day of June, 1988.

FMC MINERALS CORPORATION

BY: Richard D. Inberg


Richard D. Inberg - Agent.

STATE OF WYOMING)
) SS
 COUNTY OF FREMONT)

Subscribed, sworn to and acknowledged before me this 22nd day of July, 1988, by Richard D. Inberg, Agent for FMC MINERALS CORPORATION.

Robert W. Schlichting
 Notary Public

My Commission Expires:



BOOK 179 PAGE 509

119560

OFFICIAL RECORDS
 EUREKA COUNTY, NEVADA
 MINERAL CLAIM RECORDS
 FILE NO. 625

RECORDED AT THE REQUEST OF
 BOOK 179 PAGE 509
Open Records, Inc.
 88 JUL -6 AM 10:40

119561

CERTIFICATE OF LOCATION

KNOW ALL MEN BY THESE PRESENTS, that FMC MINERALS CORPORATION, having an office and place of business at 5011 Meadowood Way, Suite 200, Reno, Nevada 89502, has located the

SOL 11

lode mining claim this 26th day of May, 1988, under and by virtue of the mining laws and regulations of the United States and the State of Nevada.

The number of linear feet claimed in length along the course of the vein from the point of discovery is 10 feet in N 45° W direction and 1490 feet in a S 45° E direction, together with 300 feet on each side of the center of the vein or lode for the entire length of the claim.

To tie this claim to the Public Survey, begin at the Northeast Corner, Section 1, T. 19 N., R. 50 E., Mt. Diablo P.M., and bear N 45° W 3200 feet, and N 45° E 2000 feet, to the northeast corner of this claim.

The general course of strike of the vein or lode as near as may be determined is N 45° W and S 45° E.

The claim is located in the:

NE 1/4 Section 36, Township 20 N. Range 50 E.,
 1/4 Section, Township, Range,
 1/4 Section, Township, Range,
 1/4 Section, Township, Range.

Mt. Diablo P.M., Unknown Mining District, Eureka County, Nevada.

The location work consisted of making a mining claim map as provided in Nevada Revised Statutes 517.040. Two copies of the map are filed in the records of Eureka County, Nevada.

The location monument, corners and side centers are 3" x 4" durable plastic pipe, set one foot in the ground or mound of stone. The location and markings on each corner or side center are more particularly described as follows:

Beginning at the northeast corner post No. 1,

	Description	Markings
Thence, 600 feet S 45° W to Post No. 2, the	Southeast Corner	SOL 11 -2
Thence, 750 feet N 45° W to Post No. 3, the	South Side Center	SOL 11 -3
Thence, 750 feet N 45° W to Post No. 4, the	Southwest Corner	SOL 11 -4
Thence, 600 feet N 45° E to Post No. 5, the	Northwest Corner	SOL 11 -5
Thence, 750 feet S 45° E to Post No. 6, the	North Side Center	SOL 11 -6
Thence, 750 feet S 45° E to Post No. 1, the	Northeast Corner	SOL 11 -1

the point of beginning
 The monumentation and marking of the corners was completed by the 30th day of June, 1988.

FMC MINERALS CORPORATION

BY:

Richard D. Inberg - Agent

STATE OF WYOMING)


SS

COUNTY OF FREMONT)

Subscribed, sworn to and acknowledged before me this 22nd day of July 1988, by Richard D. Inberg, Agent for FMC MINERALS CORPORATION.

Notary Public

My Commission Expires:



BOOK 179 PAGE 510

OFFICIAL RECORDS
 EUREKA COUNTY, NEVADA
 M.M. REBALZATI, RECORDER
 FILE NO. 119561
 FILE 8

RECORDED AT THE REQUEST OF
 BOOK 179 PAGE 510
 88 JUL -6 AM 40
 Open during the

119562

CERTIFICATE OF LOCATION

KNOW ALL MEN BY THESE PRESENTS, that FMC MINERALS CORPORATION, having an office and place of business at 5011 Meadowood Way, Suite 200, Reno, Nevada 89502, has located the

SOL 12

lode mining claim this 26th day of May, 1988, under and by virtue of the mining laws and regulations of the United States and the State of Nevada.

The number of linear feet claimed in length along the course of the vein from the point of discovery is 10 feet in N 45° W direction and 1490 feet in a S 45° E direction, together with 300 feet on each side of the center of the vein or lode for the entire length of the claim.

To tie this claim to the Public Survey, begin at the Northeast Corner, Section 1, T. 19 N., R. 50 E., Mt. Diablo P.M., and bear N 45° W 3200 feet, and N 45° E 2600 feet to the northeast corner of this claim.

The general course of strike of the vein or lode as near as may be determined is N 45° W and S 45° E.

The claim is located in the:

NE 1/4 Section 36, Township 20 N. Range 50 E.,
1/4 Section, Township, Range,
1/4 Section, Township, Range,
1/4 Section, Township, Range.

Mt. Diablo P.M., Unknown Mining District, Eureka County, Nevada.

The location work consisted of making a mining claim map as provided in Nevada Revised Statutes 517.040. Two copies of the map are filed in the records of Eureka County, Nevada.

The location monument, corners and side centers are 3" x 4' durable plastic pipe, set one foot in the ground or mound of stone. The location and markings on each corner or side center are more particularly described as follows:

Beginning at the northeast corner post No. 1,

	Description	Markings
Thence, 600 feet S 45° W to Post No. 2, the	Southeast Corner	SOL 12 -2
Thence, 750 feet N 45° W to Post No. 3, the	South Side Center	SOL 12 -3
Thence, 750 feet N 45° W to Post No. 4, the	Southwest Corner	SOL 12 -4
Thence, 600 feet N 45° E to Post No. 5, the	Northwest Corner	SOL 12 -5
Thence, 750 feet S 45° E to Post No. 6, the	North Side Center	SOL 12 -6
Thence, 750 feet S 45° E to Post No. 1, the	Northeast Corner	SOL 12 -1

the point of beginning
The monumentation and marking of the corners was completed by the 30th day of June, 1988.

FMC MINERALS CORPORATION

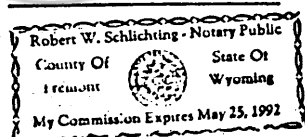
BY: Richard D. Inberg
Richard D. Inberg - Agent

STATE OF WYOMING)
COUNTY OF FREMONT) SS

Subscribed, sworn to and acknowledged before me this 22nd day of July 1988, by Richard D. Inberg, Agent for FMC MINERALS CORPORATION.

Robert W. Schlichting
Notary Public

My Commission Expires:



BOOK 179 PAGE 511

OFFICIAL RECORDS
EUREKA COUNTY, NEVADA
M.M. REBALEA, RECORDER
FILE NO. 119562
FEE \$ 25

RECORDED AT THE REQUEST OF
BOOK 177 PAGE 511
Open Subdividing &
88 JUL -6 AM 140

CERTIFICATE OF LOCATION

KNOW ALL MEN BY THESE PRESENTS, that FMC MINERALS CORPORATION, having an office and place of business at 5011 Meadowood Way, Suite 200, Reno, Nevada 89502, has located the

SOL 13

lode mining claim this 26th day of May, 1988, under and by virtue of the mining laws and regulations of the United States and the State of Nevada.

The number of linear feet claimed in length along the course of the vein from the point of discovery is 10 feet in N 45° W direction and 1490 feet in a S 45° E direction, together with 300 feet on each side of the center of the vein or lode for the entire length of the claim.

To tie this claim to the Public Survey, begin at the Northeast Corner, Section 1, T. 19 N., R. 50 E., Mt. Diablo P.M., and bear N 45° W 3200 feet, and N 45° E 3200 feet, to the northeast corner of this claim.

The general course of strike of the vein or lode as near as may be determined is N 45° W and S 45° E.

The claim is located in the:

NE 1/4 Section 36, Township 20 N. Range 50 E.,
SE 1/4 Section 25, Township 20 N. Range 50 E.,
1/4 Section _____, Township _____, Range _____,
1/4 Section _____, Township _____, Range _____.

Mt. Diablo P.M., Unknown Mining District, Eureka County, Nevada.

The location work consisted of making a mining claim map as provided in Nevada Revised Statutes 517.040. Two copies of the map are filed in the records of Eureka County, Nevada.

The location monument, corners and side centers are 3" x 4' durable plastic pipe, set one foot in the ground or mound of stone. The location and markings on each corner or side center are more particularly described as follows:

Beginning at the northeast corner post No. 1,

	Description	Markings
Thence, 600 feet <u>S 45° W</u> to Post No. 2, the	<u>Southeast Corner</u>	<u>SOL 13 -2</u>
Thence, 750 feet <u>N 45° W</u> to Post No. 3, the	<u>South Side Center</u>	<u>SOL 13 -3</u>
Thence, 750 feet <u>N 45° W</u> to Post No. 4, the	<u>Southwest Corner</u>	<u>SOL 13 -4</u>
Thence, 600 feet <u>N 45° E</u> to Post No. 5, the	<u>Northwest Corner</u>	<u>SOL 13 -5</u>
Thence, 750 feet <u>S 45° E</u> to Post No. 6, the	<u>North Side Center</u>	<u>SOL 13 -6</u>
Thence, 750 feet <u>S 45° E</u> to Post No. 1, the	<u>Northeast Corner</u>	<u>SOL 13 -1</u>

the point of beginning

The monumentation and marking of the corners was completed by the 30th day of June, 1988.

FMC MINERALS CORPORATION

BY: Richard D. Inberg

Richard D. Inberg - Agent

STATE OF WYOMING)


SS

COUNTY OF FREMONT)

Subscribed, sworn to and acknowledged before me this 22nd day of July, 1988, by Richard D. Inberg, Agent for FMC MINERALS CORPORATION.

Robert W. Schlichting
Notary Public

My Commission Expires:



BOOK 179 PAGE 512

RECORDED AT THE REQUEST OF
BOOK 179 PAGE 512
Open Subdividing, Inc.
88 JUL -6 AM 11:40
OFFICIAL RECORDS
EUREKA COUNTY, NEVADA
FILE NO. 119563
FILE NO. 6-25

119564

CERTIFICATE OF LOCATION

KNOW ALL MEN BY THESE PRESENTS, that FMC MINERALS CORPORATION, having an office and place of business at 5011 Meadowood Way, Suite 200, Reno, Nevada 89502, has located the

SOL 14

lode mining claim this 26th day of May, 1988, under and by virtue of the mining laws and regulations of the United States and the State of Nevada.

The number of linear feet claimed in length along the course of the vein from the point of discovery is 10 feet in N 45° W direction and 1490 feet in a S 45° E direction, together with 300 feet on each side of the center of the vein or lode for the entire length of the claim.

To tie this claim to the Public Survey, begin at the Northeast Corner, Section 1, T. 19 N., R. 50 E., Mt. Diablo P.M., and bear N 45° W 3200 feet, and N 45° E 3800 feet, to the northeast corner of this claim.

The general course of strike of the vein or lode as near as may be determined is N 45° W and S 45° E.

The claim is located in the:

NE 1/4 Section 36	, Township 20 N.	Range 50 E.,
NW 1/4 Section 31	, Township 20 N.,	Range 51 E.,
SE 1/4 Section 25	, Township 20 N.,	Range 50 E.,
SW 1/4 Section 30	, Township 20 N.,	Range 51 E.,

Mt. Diablo P.M., Unknown Mining District, Eureka County, Nevada.

The location work consisted of making a mining claim map as provided in Nevada Revised Statutes 517.040. Two copies of the map are filed in the records of Eureka County, Nevada.

The location monument, corners and side centers are 3" x 4' durable plastic pipe, set one foot in the ground or mound of stone. The location and markings on each corner or side center are more particularly described as follows:

Beginning at the northeast corner post No. 1,

	Description	Markings
Thence, 600 feet S 45° W to Post No. 2, the	Southeast Corner	SOL 14 -2
Thence, 750 feet N 45° W to Post No. 3, the	South Side Center	SOL 14 -3
Thence, 750 feet N 45° W to Post No. 4, the	Southwest Corner	SOL 14 -4
Thence, 600 feet N 45° E to Post No. 5, the	Northwest Corner	SOL 14 -5
Thence, 750 feet S 45° E to Post No. 6, the	North Side Center	SOL 14 -6
Thence, 750 feet S 45° E to Post No. 1, the	Northeast Corner	SOL 14 -1

the point of beginning
The monumentation and marking of the corners was completed by the 30th day of June, 1988.

FMC MINERALS CORPORATION

BY:


Richard D. Inberg - Agent

STATE OF WYOMING)
COUNTY OF FREMONT) SS

Subscribed, sworn to and acknowledged before me this 22nd day of ~~July~~ June 1988, by Richard D. Inberg, Agent for FMC MINERALS CORPORATION.

Notary Public

My Commission Expires:



119561

BOOK 179 PAGE 513

OFFICIAL RECORDS
EUREKA COUNTY, NEVADA
M.M. REBALEAN, RECORDER
FILE NO. 50.25

RECORDED AT THE REQUEST OF
BOOK 179 PAGE 513
Open during 1988
JL -6 AM 10

119565

CERTIFICATE OF LOCATION

KNOW ALL MEN BY THESE PRESENTS, that FMC MINERALS CORPORATION, having an office and place of business at 5011 Meadowood Way, Suite 200, Reno, Nevada 89502, has located the

SOL 15

lode mining claim this 26th day of May, 1988, under and by virtue of the mining laws and regulations of the United States and the State of Nevada.

The number of linear feet claimed in length along the course of the vein from the point of discovery is 10 feet in N 45° W direction and 1490 feet in a S 45° E direction, together with 300 feet on each side of the center of the vein or lode for the entire length of the claim.

To tie this claim to the Public Survey, begin at the Northeast Corner, Section 1, T. 19 N., R. 50 E., Mt. Diablo P.M., and bear N 45° W 3200 feet, and N 45° E 4400 feet, to the northeast corner of this claim.

The general course of strike of the vein or lode as near as may be determined is N 45° W and S 45° E.

The claim is located in the:

SW 1/4 Section 30, Township 20 N., Range 51 E.,
 NW 1/4 Section 31, Township 20 N., Range 51 E.,
 SE 1/4 Section 25, Township 20 N., Range 50 E.,
 1/4 Section, Township, Range.

Mt. Diablo P.M., Unknown Mining District, Eureka County, Nevada.

The location work consisted of making a mining claim map as provided in Nevada Revised Statutes 517.040. Two copies of the map are filed in the records of Eureka County, Nevada.

The location monument, corners and side centers are 3" x 4' durable plastic pipe, set one foot in the ground or mound of stone. The location and markings on each corner or side center are more particularly described as follows:

Beginning at the northeast corner post No. 1,

	Description	Markings
Thence, 600 feet S 45° W to Post No. 2, the	Southeast Corner	SOL 15 -2
Thence, 750 feet N 45° W to Post No. 3, the	South Side Center	SOL 15 -3
Thence, 750 feet N 45° W to Post No. 4, the	Southwest Corner	SOL 15 -4
Thence, 600 feet N 45° E to Post No. 5, the	Northwest Corner	SOL 15 -5
Thence, 750 feet S 45° E to Post No. 6, the	North Side Center	SOL 15 -6
Thence, 750 feet S 45° E to Post No. 1, the	Northeast Corner	SOL 15 -1

the point of beginning

The monumentation and marking of the corners was completed by the 30th day of June, 1988.

FMC MINERALS CORPORATION

BY:

Richard D. Inberg - Agent

STATE OF WYOMING)


SS

COUNTY OF FREMONT)

Subscribed, sworn to and acknowledged before me this 22nd day of July, June 1988, by Richard D. Inberg, Agent for FMC MINERALS CORPORATION.

Notary Public

My Commission Expires:



119565

OFFICIAL RECORDS
 EUREKA COUNTY, NEVADA
 FILE NO. 25
 REC'D JUL 25

RECORDED AT THE REQUEST OF
 BOOK 179 PAGE 514
 DEED JULY 27, 1988
 88 JL -6 RI 40

BOOK 179 PAGE 514

119566

CERTIFICATE OF LOCATION

KNOW ALL MEN BY THESE PRESENTS, that FMC MINERALS CORPORATION, having an office and place of business at 5011 Meadowood Way, Suite 200, Reno, Nevada 89502, has located the

SOL 16

lode mining claim this 26th day of May, 1988, under and by virtue of the mining laws and regulations of the United States and the State of Nevada.

The number of linear feet claimed in length along the course of the vein from the point of discovery is 10 feet in N 45° W direction and 1490 feet in a S 45° E direction, together with 300 feet on each side of the center of the vein or lode for the entire length of the claim.

To tie this claim to the Public Survey, begin at the Northeast Corner, Section 1, T. 19 N., R. 50 E., Mt. Diablo P.M., and bear N 45° W 3200 feet, and N 45° E 5000 feet, to the northeast corner of this claim.

The general course of strike of the vein or lode as near as may be determined is N 45° W and S 45° E.

The claim is located in the:

SW 1/4 Section 30, Township 20 N., Range 51 E.,
SE 1/4 Section 25, Township 20 N., Range 50 E.,
1/4 Section _____, Township _____, Range _____,
1/4 Section _____, Township _____, Range _____.

Mt. Diablo P.M., Unknown Mining District, Eureka County, Nevada.

The location work consisted of making a mining claim map as provided in Nevada Revised Statutes 517.040. Two copies of the map are filed in the records of Eureka County, Nevada.

The location monument, corners and side centers are 3" x 4' durable plastic pipe, set one foot in the ground or mound of stone. The location and markings on each corner or side center are more particularly described as follows:

Beginning at the northeast corner post No. 1,

	Description	Markings
Thence, 600 feet S 45° W to Post No. 2, the	Southeast Corner	SOL 16 -2
Thence, 750 feet N 45° W to Post No. 3, the	South Side Center	SOL 16 -3
Thence, 750 feet N 45° W to Post No. 4, the	Southwest Corner	SOL 16 -4
Thence, 600 feet N 45° E to Post No. 5, the	Northwest Corner	SOL 16 -5
Thence, 750 feet S 45° E to Post No. 6, the	North Side Center	SOL 16 -6
Thence, 750 feet S 45° E to Post No. 1, the	Northeast Corner	SOL 16 -1

the point of beginning.
The monumentation and marking of the corners was completed by the 30th day of June, 1988.

FMC MINERALS CORPORATION

BY:

Richard D. Inberg - Agent

STATE OF WYOMING)


SS

COUNTY OF FREMONT)

Subscribed, sworn to and acknowledged before me this 22nd day of July 1988, by Richard D. Inberg, Agent for FMC MINERALS CORPORATION.

Notary Public

My Commission Expires:



808K179 PAGE 515

OFFICIAL RECORDS
EUREKA COUNTY, NEVADA
FILE NO. 119566
FEE \$ 2.50

RECORDED AT THE REQUEST OF
BOOK 179 PAGE 515
Open during - 9:00 AM - 4:00 PM
JUL 28 11:40

119567

CERTIFICATE OF LOCATION

KNOW ALL MEN BY THESE PRESENTS, that FMC MINERALS CORPORATION, having an office and place of business at 5011 Meadowood Way, Suite 200, Reno, Nevada 89502, has located the

SOL 17

lode mining claim this 26th day of May, 1988, under and by virtue of the mining laws and regulations of the United States and the State of Nevada.

The number of linear feet claimed in length along the course of the vein from the point of discovery is 10 feet in N 45° W direction and 1490 feet in a S 45° E direction, together with 300 feet on each side of the center of the vein or lode for the entire length of the claim.

To tie this claim to the Public Survey, begin at the Northeast Corner, Section 1, T. 19 N., R. 50 E., Mt. Diablo P.M., and bear N 45° W 3200 feet, and N 45° E 5600 feet, to the northeast corner of this claim.

The general course of strike of the vein or lode as near as may be determined is N 45° W and S 45° E.

The claim is located in the:

SW 1/4 Section 30, Township 20 N., Range 51 E.,
 1/4 Section, Township, Range,
 1/4 Section, Township, Range,
 1/4 Section, Township, Range.

Mt. Diablo P.M., Unknown Mining District, Eureka County, Nevada.

The location work consisted of making a mining claim map as provided in Nevada Revised Statutes 517.040. Two copies of the map are filed in the records of Eureka County, Nevada.

The location monument, corners and side centers are 3" x 4" durable plastic pipe, set one foot in the ground or mound of stone. The location and markings on each corner or side center are more particularly described as follows:

Beginning at the northeast corner post No. 1,

	Description	Markings
Thence, 600 feet S 45° W to Post No. 2, the	Southeast Corner	SOL 17 -2
Thence, 750 feet N 45° W to Post No. 3, the	South Side Center	SOL 17 -3
Thence, 750 feet N 45° W to Post No. 4, the	Southwest Corner	SOL 17 -4
Thence, 600 feet N 45° E to Post No. 5, the	Northwest Corner	SOL 17 -5
Thence, 750 feet S 45° E to Post No. 6, the	North Side Center	SOL 17 -6
Thence, 750 feet S 45° E to Post No. 1, the	Northeast Corner	SOL 17 -1

the point of beginning

The monumentation and marking of the corners was completed by the 30th day of June, 1988.

FMC MINERALS CORPORATION

BY:

Richard D. Inberg Agent


STATE OF WYOMING)

COUNTY OF FREMONT) SS

Subscribed, sworn to and acknowledged before me this 22nd day of July, 1988, by Richard D. Inberg, Agent for FMC MINERALS CORPORATION.

Robert W. Schlichting
 Notary Public

My Commission Expires:



OFFICIAL RECORDS
 EUREKA COUNTY, NEVADA
 MINERAL RECORDS
 FILE NO. 119567
 JUL 25

RECORDED AT THE REQUEST OF
 BOOK 179 PAGE 516
 Open during, One.
 88 JUL -6 PM 40

BOOK 179 PAGE 516

110568

CERTIFICATE OF LOCATION

KNOW ALL MEN BY THESE PRESENTS, that FMC MINERALS CORPORATION, having an office and place of business at 5011 Meadowood Way, Suite 200, Reno, Nevada 89502, has located the

SOL 18

lode mining claim this 26th day of May, 1988, under and by virtue of the mining laws and regulations of the United States and the State of Nevada.

The number of linear feet claimed in length along the course of the vein from the point of discovery is 10 feet in N 45° W direction and 1490 feet in a S 45° E direction, together with 300 feet on each side of the center of the vein or lode for the entire length of the claim.

To tie this claim to the Public Survey, begin at the Northeast Corner, Section 1, T. 19 N., R. 50 E., Mt. Diablo P.M., and bear N 45° W 3200 feet, and N 45° E 6200 feet, to the northeast corner of this claim.

The general course of strike of the vein or lode as near as may be determined is N 45° W and S 45° E.

The claim is located in the:

SW 1/4 Section 30, Township 20 N., Range 51 E.,
 1/4 Section, Township, Range,
 1/4 Section, Township, Range,
 1/4 Section, Township, Range.

Mt. Diablo P.M., Unknown Mining District, Eureka County, Nevada.

The location work consisted of making a mining claim map as provided in Nevada Revised Statutes 517.040. Two copies of the map are filed in the records of Eureka County, Nevada.

The location monument, corners and side centers are 3" x 4" durable plastic pipe, set one foot in the ground or mound of stone. The location and markings on each corner or side center are more particularly described as follows:

Beginning at the northeast corner post No. 1,		Description	Markings
Thence, 600 feet	S 45° W	to Post No. 2, the Southeast Corner	SOL 18 -2
Thence, 750 feet	N 45° W	to Post No. 3, the South Side Center	SOL 18 -3
Thence, 750 feet	N 45° W	to Post No. 4, the Southwest Corner	SOL 18 -4
Thence, 600 feet	N 45° E	to Post No. 5, the Northwest Corner	SOL 18 -5
Thence, 750 feet	S 45° E	to Post No. 6, the North Side Center	SOL 18 -6
Thence, 750 feet	S 45° E	to Post No. 1, the Northeast Corner	SOL 18 -1

the point of beginning

The monumentalation and marking of the corners was completed by the 30th day of June, 1988.

FMC MINERALS CORPORATION

BY:

Richard D. Inberg - Agent

STATE OF WYOMING)


SS

COUNTY OF FREMONT)

Subscribed, sworn to and acknowledged before me this 22nd day of July, 1988, by Richard D. Inberg, Agent for FMC MINERALS CORPORATION.

Notary Public

My Commission Expires:



BOOK 179 PAGE 17

OFFICIAL RECORDS
 EUREKA COUNTY, NEVADA
 FILE NO. 119568
 REC'D 6-25

RECORDED AT THE REQUEST OF
 BOOK 179 PAGE 17
 Open during. Inc
 88 JUL -6 AM 10:40

CERTIFICATE OF LOCATION

KNOW ALL MEN BY THESE PRESENTS, that FMC MINERALS CORPORATION, having an office and place of business at 5011 Meadowood Way, Suite 200, Reno, Nevada 89502, has located the

SOL 19

lode mining claim this 26th day of May, 1988, under and by virtue of the mining laws and regulations of the United States and the State of Nevada.

The number of linear feet claimed in length along the course of the vein from the point of discovery is 10 feet in N 45° W direction and 1490 feet in a S 45° E direction, together with 300 feet on each side of the center of the vein or lode for the entire length of the claim.

To tie this claim to the Public Survey, begin at the Northeast Corner, Section 1, T. 19 N., R. 50 E., Mt. Diablo P.M., and bear N 45° W 3200 feet, and N 45° E 6800 feet, to the northeast corner of this claim.

The general course of strike of the vein or lode as near as may be determined is N 45° W and S 45° E.

The claim is located in the:

SW 1/4 Section 30, Township 20 N. Range 51 E.,
NW 1/4 Section 30, Township 20 N. Range 51 E.,
1/4 Section _____, Township _____, Range _____,
1/4 Section _____, Township _____, Range _____.

Mt. Diablo P.M., Unknown Mining District, Eureka County, Nevada.

The location work consisted of making a mining claim map as provided in Nevada Revised Statutes 517.040. Two copies of the map are filed in the records of Eureka County, Nevada.

The location monument, corners and side centers are 3" x 4' durable plastic pipe, set one foot in the ground or mound of stone. The location and markings on each corner or side center are more particularly described as follows:

Beginning at the northeast corner post No. 1,

	Description	Markings
Thence, <u>600</u> feet <u>S 45° W</u> to Post No. 2, the	<u>Southeast Corner</u>	<u>SOL 19 -2</u>
Thence, <u>750</u> feet <u>N 45° W</u> to Post No. 3, the	<u>South Side Center</u>	<u>SOL 19 -3</u>
Thence, <u>750</u> feet <u>N 45° W</u> to Post No. 4, the	<u>Southwest Corner</u>	<u>SOL 19 -4</u>
Thence, <u>600</u> feet <u>N 45° E</u> to Post No. 5, the	<u>Northwest Corner</u>	<u>SOL 19 -5</u>
Thence, <u>750</u> feet <u>S 45° E</u> to Post No. 6, the	<u>North Side Center</u>	<u>SOL 19 -6</u>
Thence, <u>750</u> feet <u>S 45° E</u> to Post No. 1, the	<u>Northeast Corner</u>	<u>SOL 19 -1</u>

the point of beginning

The monumentation and marking of the corners was completed by the 30th day of June, 1988.

FMC MINERALS CORPORATION

BY:

Richard D. Inberg - Agent

STATE OF WYOMING


SS

COUNTY OF FREMONT

Subscribed, sworn to and acknowledged before me this 22nd day of July, 1988, by Richard D. Inberg, Agent for FMC MINERALS CORPORATION.

Robert W. Schlichting
Notary Public

My Commission Expires:



BOOK 179 PAGE 518

RECORDED AT THE REQUEST OF
BOOK 179 PAGE 518
Open Recording, Inberg
88 JUL -6 AM 140
OFFICIAL RECORDS
EUREKA COUNTY, NEVADA
FILE NO. 119569
FEE \$6.25

119570

CERTIFICATE OF LOCATION

KNOW ALL MEN BY THESE PRESENTS, that FMC MINERALS CORPORATION, having an office and place of business at 5011 Meadowood Way, Suite 200, Reno, Nevada 89502, has located the

SOL 20

lode mining claim this 26th day of May, 1988, under and by virtue of the mining laws and regulations of the United States and the State of Nevada.

The number of linear feet claimed in length along the course of the vein from the point of discovery is 10 feet in N 45° W direction and 1490 feet in a S 45° E direction, together with 300 feet on each side of the center of the vein or lode for the entire length of the claim.

To tie this claim to the Public Survey, begin at the Northeast Corner, Section 1, T. 19 N., R. 50 E., Mt. Diablo P.M., and bear N 45° W 3200 feet, and N 45° E 7400 feet, to the northeast corner of this claim.

The general course of strike of the vein or lode as near as may be determined is N 45° W and S 45° E.

The claim is located in the:

SW	1/4 Section	30	, Township	20 N.	Range	51 E.
NW	1/4 Section	30	, Township	20 N.	Range	51 E.
	1/4 Section		, Township		Range	
	1/4 Section		, Township		Range	

Mt. Diablo P.M., Unknown Mining District, Eureka County, Nevada.

The location work consisted of making a mining claim map as provided in Nevada Revised Statutes 517.040. Two copies of the map are filed in the records of Eureka County, Nevada.

The location monument, corners and side centers are 3" x 4' durable plastic pipe, set one foot in the ground or mound of stone. The location and markings on each corner or side center are more particularly described as follows:

		Description	Markings
Thence, 600 feet	S 45° W	to Post No. 2, the Southeast Corner	SOL 20 -2
Thence, 750 feet	N 45° W	to Post No. 3, the South Side Center	SOL 20 -3
Thence, 750 feet	N 45° W	to Post No. 4, the Southwest Corner	SOL 20 -4
Thence, 600 feet	N 45° E	to Post No. 5, the Northwest Corner	SOL 20 -5
Thence, 750 feet	S 45° E	to Post No. 6, the North Side Center	SOL 20 -6
Thence, 750 feet	S 45° E	to Post No. 1, the Northeast Corner	SOL 20 -1

The point of beginning
The monumentation and marking of the corners was completed by the 10th day of June, 1988.

FMC MINERALS CORPORATION

BY:

Richard D. Inberg - Agent

STATE OF WYOMING)

SS

COUNTY OF FREMONT)

Subscribed, sworn to and acknowledged before me this 22nd day of July, 1988, by Richard D. Inberg, Agent for FMC MINERALS CORPORATION.

Robert W. Schlichting
Notary Public

My Commission Expires:



OFFICIAL RECORDS
EUREKA COUNTY, NEVADA
MINERAL CLAIM LOCATION
FILE NO. 119570
FEE \$ 25

119570

BOOK 179 PAGE 519

RECORDED AT THE REQUEST OF
BOOK 179 PAGE 519
Open Subdividing, Inc.
88 JUL -6 AM 11:40

119571

CERTIFICATE OF LOCATION

KNOW ALL MEN BY THESE PRESENTS, that FMC MINERALS CORPORATION, having an office and place of business at 5011 Meadowood Way, Suite 200, Reno, Nevada 89502, has located the

SOL 21

lode mining claim this 26th day of May, 1988, under and by virtue of the mining laws and regulations of the United States and the State of Nevada.

The number of linear feet claimed in length along the course of the vein from the point of discovery is 1490 feet in N 45° W direction and 10 feet in a S 45° E direction, together with 300 feet on each side of the center of the vein or lode for the entire length of the claim.

To tie this claim to the Public Survey, begin at the Northeast Corner, Section 1, T. 19 N., R. 50 E., Mt. Diablo P.M., and bear N 45° W 3200 feet, and N 45° E 8000 feet, to the northeast corner of this claim.

The general course of strike of the vein or lode as near as may be determined is N 45° W and S 45° E.

The claim is located in the:

NW 1/4 Section 30, Township 20 N., Range 51 E.,
SW 1/4 Section 30, Township 20 N., Range 51 E.,
1/4 Section _____, Township _____, Range _____,
1/4 Section _____, Township _____, Range _____.

Mt. Diablo P.M., Unknown Mining District, Eureka County, Nevada.

The location work consisted of making a mining claim map as provided in Nevada Revised Statutes 517.040. Two copies of the map are filed in the records of Eureka County, Nevada.

The location monument, corners and side centers are 3" x 4' durable plastic pipe, set one foot in the ground or mound of stone. The location and markings on each corner or side center are more particularly described as follows:

Beginning at the northeast corner post No. 1,

	Description	Markings
Thence, 600 feet <u>S 45° W</u> to Post No. 2, the <u>Southeast Corner</u>	SOL 21	-2
Thence, 750 feet <u>N 45° W</u> to Post No. 3, the <u>South Side Center</u>	SOL 21	-3
Thence, 750 feet <u>N 45° W</u> to Post No. 4, the <u>Southwest Corner</u>	SOL 21	-4
Thence, 600 feet <u>N 45° E</u> to Post No. 5, the <u>Northwest Corner</u>	SOL 21	-5
Thence, 750 feet <u>S 45° E</u> to Post No. 6, the <u>North Side Center</u>	SOL 21	-6
Thence, 750 feet <u>S 45° E</u> to Post No. 1, the <u>Northeast Corner</u>	SOL 21	-1

the point of beginning

The monumentation and marking of the corners was completed by the 30th day of June, 1988.

FMC MINERALS CORPORATION

BY: Richard D. Inberg

Richard D. Inberg - Agent

STATE OF WYOMING)


SS

COUNTY OF FREMONT)

Subscribed, sworn to and acknowledged before me this 22nd day of June, 1988, by Richard D. Inberg, Agent for FMC MINERALS CORPORATION.

Robert W. Schlichting
Notary Public

My Commission Expires:



OFFICIAL RECORDS
EUREKA COUNTY, NEVADA
MIN. FILED 311, RECORD 8
FEE \$ 6.25
FILE NO. 119571

RECORDED AT THE REQUEST OF
BOOK 179 PAGE 520
Open for recording, Inc
88 JUL -6 AM 10:40

BOOK 179 PAGE 520

119572

CERTIFICATE OF LOCATION

KNOW ALL MEN BY THESE PRESENTS, that FMC MINERALS CORPORATION, having an office and place of business at 5011 Meadowood Way, Suite 200, Reno, Nevada 89502, has located the SOL 22

lode mining claim this 26th day of May, 1988, under and by virtue of the mining laws and regulations of the United States and the State of Nevada.

The number of linear feet claimed in length along the course of the vein from the point of discovery is 1490 feet in N 45° W direction and 10 feet in a S 45° E direction, together with 300 feet on each side of the center of the vein or lode for the entire length of the claim.

To tie this claim to the Public Survey, begin at the Northeast Corner, Section 1, T. 19 N., R. 50 E., Mt. Diablo P.M., and bear N 45° W 3200 feet, and N 45° E 8600 feet, to the northeast corner of this claim.

The general course of strike of the vein or lode as near as may be determined is N 45° W and S 45° E.

The claim is located in the:

NW 1/4 Section 30, Township 20 N. Range 51 E.,
1/4 Section _____, Township _____, Range _____,
1/4 Section _____, Township _____, Range _____,
1/4 Section _____, Township _____, Range _____.

Mt. Diablo P.M., Unknown Mining District, Eureka County, Nevada.

The location work consisted of making a mining claim map as provided in Nevada Revised Statutes 517.040. Two copies of the map are filed in the records of Eureka County, Nevada.

The location monument, corners and side centers are 3" x 4' durable plastic pipe, set one foot in the ground or mound of stone. The location and markings on each corner or side center are more particularly described as follows:

Beginning at the northeast corner post No. 1,

	Description	Markings
Thence, 600 feet <u>S 45° W</u> to Post No. 2, the <u>Southeast Corner</u>	<u>SOL 22</u>	<u>-2</u>
Thence, 750 feet <u>N 45° W</u> to Post No. 3, the <u>South Side Center</u>	<u>SOL 22</u>	<u>-3</u>
Thence, 750 feet <u>N 45° W</u> to Post No. 4, the <u>Southwest Corner</u>	<u>SOL 22</u>	<u>-4</u>
Thence, 600 feet <u>N 45° E</u> to Post No. 5, the <u>Northwest Corner</u>	<u>SOL 22</u>	<u>-5</u>
Thence, 750 feet <u>S 45° E</u> to Post No. 6, the <u>North Side Center</u>	<u>SOL 22</u>	<u>-6</u>
Thence, 750 feet <u>S 45° E</u> to Post No. 1, the <u>Northeast Corner</u>	<u>SOL 22</u>	<u>-1</u>

the point of beginning.

The monumentation and marking of the corners was completed by the 30th day of June, 1988.

FMC MINERALS CORPORATION

BY: Richard D. Inberg

Richard D. Inberg - Agent.

STATE OF WYOMING)


SS

COUNTY OF FREMONT)

Subscribed, sworn to and acknowledged before me this 22nd day of July, 1988, by Richard D. Inberg, Agent for FMC MINERALS CORPORATION.

Robert W. Schlichting
 Notary Public

My Commission Expires:



BOOK 179 PAGE 521

119572

OFFICIAL RECORDS
 EUREKA COUNTY, NEVADA
 MINERAL CLAIM RECORDER
 FILE NO. 119572
 FEB 25

RECORDED AT THE REQUEST OF
 BOOK 179 PAGE 521
 Open Recording Fee
 \$8 JUL -6 AM 10 40

119573

CERTIFICATE OF LOCATION

KNOW ALL MEN BY THESE PRESENTS, that FMC MINERALS CORPORATION, having an office and place of business at 5011 Meadowood Way, Suite 200, Reno, Nevada 89502, has located the SOL 23

lode mining claim this 26th day of May, 1988, under and by virtue of the mining laws and regulations of the United States and the State of Nevada.

The number of linear feet claimed in length along the course of the vein from the point of discovery is 1490 feet in N 45° W direction and 10 feet in a S 45° E direction, together with 300 feet on each side of the center of the vein or lode for the entire length of the claim.

To tie this claim to the Public Survey, begin at the Northeast Corner, Section 1, T. 19 N., R. 50 E., Mt. Diablo P.M., and bear N 45° W 3200 feet, and N 45° E 9200 feet, to the northeast corner of this claim.

The general course of strike of the vein or lode as near as may be determined is N 45° W and S 45° E.

The claim is located in the:

NW 1/4 Section 30, Township 20 N. Range 51 E.,
 1/4 Section _____, Township _____, Range _____,
 1/4 Section _____, Township _____, Range _____,
 1/4 Section _____, Township _____, Range _____.

Mt. Diablo P.M., Unknown Mining District, Eureka County, Nevada.

The location work consisted of making a mining claim map as provided in Nevada Revised Statutes 517.040. Two copies of the map are filed in the records of Eureka County, Nevada.

The location monument, corners and side centers are 3" x 4' durable plastic pipe, set one foot in the ground or mound of stone. The location and markings on each corner or side center are more particularly described as follows:

Beginning at the northeast corner post No. 1,		Description	Markings
Thence, 600 feet	<u>S 45° W</u>	to Post No. 2, the <u>Southeast Corner</u>	<u>SOL 23 -2</u>
Thence, 750 feet	<u>N 45° W</u>	to Post No. 3, the <u>South Side Center</u>	<u>SOL 23 -3</u>
Thence, 750 feet	<u>N 45° W</u>	to Post No. 4, the <u>Southwest Corner</u>	<u>SOL 23 -4</u>
Thence, 600 feet	<u>N 45° E</u>	to Post No. 5, the <u>Northwest Corner</u>	<u>SOL 23 -5</u>
Thence, 750 feet	<u>S 45° E</u>	to Post No. 6, the <u>North Side Center</u>	<u>SOL 23 -6</u>
Thence, 750 feet	<u>S 45° E</u>	to Post No. 1, the <u>Northeast Corner</u>	<u>SOL 23 -1</u>

The point of beginning
 The monumentation and marking of the corners was completed by the 30th day of June, 1988.

FMC MINERALS CORPORATION


BY: Richard D. Inberg
 Richard D. Inberg - Agent

STATE OF WYOMING)
) SS
 COUNTY OF FREMONT)

Subscribed, sworn to and acknowledged before me this 22nd day of JULY, 1988, by Richard D. Inberg, Agent for FMC MINERALS CORPORATION.

Robert W. Schlichting
 Notary Public

My Commission Expires:



OFFICIAL RECORDS
 EUREKA COUNTY, NEVADA
 MINERAL RIGHTS RECORDER
 FILE NO. 119573
 FEE \$6.75

RECORDED AT THE REQUEST OF
 BOOK 179 PAGE 522
 Date August 11, 1988

BOOK 179 PAGE 522

119574

CERTIFICATE OF LOCATION

KNOW ALL MEN BY THESE PRESENTS, that FMC MINERALS CORPORATION, having an office and place of business at 5011 Meadowood Way, Suite 200, Reno, Nevada 89502, has located the

SOL 24

lode mining claim this 26th day of May, 1988, under and by virtue of the mining laws and regulations of the United States and the State of Nevada.

The number of linear feet claimed in length along the course of the vein from the point of discovery is 1490 feet in N 45° W direction and 10 feet in a S 45° E direction, together with 300 feet on each side of the center of the vein or lode for the entire length of the claim.

To tie this claim to the Public Survey, begin at the Northeast Corner, Section 1, T. 19 N., R. 50 E., Mt. Diablo P.M., and bear N 45° W 3200 feet, and N 45° E 9800 feet, to the northeast corner of this claim.

The general course of strike of the vein or lode as near as may be determined is N 45° W and S 45° E.

The claim is located in the:

NW 1/4 Section 30, Township 20 N. Range 51 E.,
 1/4 Section, Township, Range,
 1/4 Section, Township, Range,
 1/4 Section, Township, Range.

Mt. Diablo P.M., Unknown Mining District, Eureka County, Nevada.

The location work consisted of making a mining claim map as provided in Nevada Revised Statutes 517.040. Two copies of the map are filed in the records of Eureka County, Nevada.

The location monument, corners and side centers are 3" x 4' durable plastic pipe, set one foot in the ground or mound of stone. The location and markings on each corner or side center are more particularly described as follows:

Beginning at the northeast corner post No. 1,

	Description	Markings
Thence, 600 feet S 45° W to Post No. 2, the Southeast Corner	SOL 24 -2	
Thence, 750 feet N 45° W to Post No. 3, the South Side Center	SOL 24 -3	
Thence, 750 feet N 45° W to Post No. 4, the Southwest Corner	SOL 24 -4	
Thence, 600 feet N 45° E to Post No. 5, the Northwest Corner	SOL 24 -5	
Thence, 750 feet S 45° E to Post No. 6, the North Side Center	SOL 24 -6	
Thence, 750 feet S 45° E to Post No. 1, the Northeast Corner	SOL 24 -1	

the point of beginning

The monumentation and marking of the corners was completed by the 30th day of June, 1988.

FMC MINERALS CORPORATION

BY:


Richard D. Inberg - Agent

STATE OF WYOMING)
) SS
 COUNTY OF FREMONT)

Subscribed, sworn to and acknowledged before me this 22nd day of July 1988, by Richard D. Inberg, Agent for FMC MINERALS CORPORATION.

Notary Public

My Commission Expires:



BOOK 179 PAGE 523

119574

OFFICIAL RECORDS
 EUREKA COUNTY, NEVADA
 MINERAL RIGHTS RECORDER
 FILE NO. 119574
 JUL 26, 1988

RECORDED AT THE REQUEST OF
 BOOK 179 PAGE 523
 Oper. by [signature]
 88 JUL -6 AT 40

119575
 CERTIFICATE OF LOCATION

KNOW ALL MEN BY THESE PRESENTS, that FMC MINERALS CORPORATION, having an office and place of business at 5011 Meadowood Way, Suite 200, Reno, Nevada 89502, has located the

SOL 25

lode mining claim this 26th day of May, 1988, under and by virtue of the mining laws and regulations of the United States and the State of Nevada.

The number of linear feet claimed in length along the course of the vein from the point of discovery is 1490 feet in N 45° W direction and 10 feet in a S 45° E direction, together with 300 feet on each side of the center of the vein or lode for the entire length of the claim.

To tie this claim to the Public Survey, begin at the Northeast Corner, Section 1, T. 19 N., R. 50 E., Mt. Diablo P.M., and bear N 45° W 3200 feet, and N 45° E 10400 feet, to the northeast corner of this claim.

The general course of strike of the vein or lode as near as may be determined is N 45° W and S 45° E.

The claim is located in the:

NW 1/4 Section	<u>30</u>	, Township	<u>20 N.</u>	Range	<u>51 E.</u>
NE 1/4 Section	<u>30</u>	, Township	<u>20 N.</u>	Range	<u>51 E.</u>
SW 1/4 Section	<u>19</u>	, Township	<u>20 N.</u>	Range	<u>51 E.</u>
SE 1/4 Section	<u>19</u>	, Township	<u>20 N.</u>	Range	<u>51 E.</u>

Mt. Diablo P.M., Unknown Mining District, Eureka County, Nevada.

The location work consisted of making a mining claim map as provided in Nevada Revised Statutes 517.040. Two copies of the map are filed in the records of Eureka County, Nevada.

The location monument, corners and side centers are 3" x 4' durable plastic pipe, set one foot in the ground or mound of stone. The location and markings on each corner or side center are more particularly described as follows:

	Description	Markings
Beginning at the northeast corner post No. 1,		
Thence, 600 feet <u>S 45° W</u> to Post No. 2, the <u>Southeast Corner</u>		<u>SOL 25 -2</u>
Thence, 750 feet <u>N 45° W</u> to Post No. 3, the <u>South Side Center</u>		<u>SOL 25 -3</u>
Thence, 750 feet <u>N 45° W</u> to Post No. 4, the <u>Southwest Corner</u>		<u>SOL 25 -4</u>
Thence, 600 feet <u>N 45° E</u> to Post No. 5, the <u>Northwest Corner</u>		<u>SOL 25 -5</u>
Thence, 750 feet <u>S 45° E</u> to Post No. 6, the <u>North Side Center</u>		<u>SOL 25 -6</u>
Thence, 750 feet <u>S 45° E</u> to Post No. 1, the <u>Northeast Corner</u>		<u>SOL 25 -1</u>

the point of beginning
 The monumentation and marking of the corners was completed by the 30th day of June, 1988.

FMC MINERALS CORPORATION


BY: Richard D. Inberg
 Richard D. Inberg - Agent

STATE OF WYOMING)
) SS
 COUNTY OF FREMONT)

Subscribed, sworn to and acknowledged before me this 22nd day of July, 1988, by Richard D. Inberg, Agent for FMC MINERALS CORPORATION.

Robert W. Schlichting
 Notary Public

My Commission Expires:



BOOK 179 PAGE 524

RECORDED AT THE REQUEST OF
 BOOK 179 PAGE 524
Opex Surveying, Inc.
 88 JUL -6 AM 11:41
 OFFICIAL RECORDS
 EUREKA COUNTY, NEVADA
 H.M. REBALLANT, RECORDER
 FILE NO. 119575 FEE \$6.25

119576

CERTIFICATE OF LOCATION

KNOW ALL MEN BY THESE PRESENTS, that FMC MINERALS CORPORATION, having an office and place of business at 5011 Meadowood Way, Suite 200, Reno, Nevada 89502, has located the SOL 26

lode mining claim this 26th day of May, 1988, under and by virtue of the mining laws and regulations of the United States and the State of Nevada.

The number of linear feet claimed in length along the course of the vein from the point of discovery is 1490 feet in N 45° W direction and 10 feet in a S 45° E direction, together with 300 feet on each side of the center of the vein or lode for the entire length of the claim.

To tie this claim to the Public Survey, begin at the Northeast Corner, Section 1, T. 19 N., R. 50 E., Mt. Diablo P.M., and bear N 45° W 3200 feet, and N 45° E 11000 feet, to the northeast corner of this claim.

The general course of strike of the vein or lode as near as may be determined is N 45° W and S 45° E.

The claim is located in the:

NW	1/4 Section	30	, Township	20 N.	Range	51 E.,
NE	1/4 Section	30	, Township	20 N.	Range	51 E.,
SW	1/4 Section	19	, Township	20 N.	Range	51 E.,
SE	1/4 Section	19	, Township	20 N.	Range	51 E.,

Mt. Diablo P.M., Unknown Mining District, Eureka County, Nevada.

The location work consisted of making a mining claim map as provided in Nevada Revised Statutes 517.040. Two copies of the map are filed in the records of Eureka County, Nevada.

The location monument, corners and side centers are 3" x 4" durable plastic pipe, set one foot in the ground or mound of stone. The location and markings on each corner or side center are more particularly described as follows:

	Description	Markings
Beginning at the northeast corner post No. 1,		
Thence, 600 feet <u>S 45° W</u> to Post No. 2, the <u>Southeast Corner</u>		<u>SOL 26 -2</u>
Thence, 750 feet <u>N 45° W</u> to Post No. 3, the <u>South Side Center</u>		<u>SOL 26 -3</u>
Thence, 750 feet <u>N 45° W</u> to Post No. 4, the <u>Southwest Corner</u>		<u>SOL 26 -4</u>
Thence, 600 feet <u>N 45° E</u> to Post No. 5, the <u>Northwest Corner</u>		<u>SOL 26 -5</u>
Thence, 750 feet <u>S 45° E</u> to Post No. 6, the <u>North Side Center</u>		<u>SOL 26 -6</u>
Thence, 750 feet <u>S 45° E</u> to Post No. 1, the <u>Northeast Corner</u>		<u>SOL 26 -1</u>

the point of beginning
The monumentation and marking of the corners was completed by the 30th day of June, 1988.

FMC MINERALS CORPORATION


BY: Richard D. Inberg
Richard D. Inberg - Agent

STATE OF WYOMING)
COUNTY OF FREMONT) SS

Subscribed, sworn to and acknowledged before me this 22nd day of July June, 1988, by Richard D. Inberg, Agent for FMC MINERALS CORPORATION.

Robert W. Schlichting
Notary Public

My Commission Expires:



OFFICIAL RECORDS
EUREKA COUNTY, NEVADA
MINERAL CLAIM RECORDS
FILE NO. 119576
FEE \$ 6.25

RECORDED AT THE REQUEST OF
BOOK 179 PAGE 525
Agex duffy
88 JUL -6 AM 1:41

BOOK 179 PAGE 525

119577

CERTIFICATE OF LOCATION

KNOW ALL MEN BY THESE PRESENTS, that FMC MINERALS CORPORATION, having an office and place of business at 5011 Meadowood Way, Suite 200, Reno, Nevada 89502, has located the

SOL 27

lode mining claim this 26th day of May, 1988, under and by virtue of the mining laws and regulations of the United States and the State of Nevada.

The number of linear feet claimed in length along the course of the vein from the point of discovery is 1490 feet in N 45° W direction and 10 feet in a S 45° E direction, together with 300 feet on each side of the center of the vein or lode for the entire length of the claim.

To tie this claim to the Public Survey, begin at the Northeast Corner, Section 1, T. 19 N., R. 50 E., Mt. Diablo P.M., and bear N 45° W 3200 feet, and N 45° E 11600 feet, to the northeast corner of this claim.

The general course of strike of the vein or lode as near as may be determined is N 45° W and S 45° E.

The claim is located in the:

SE 1/4 Section 19, Township 20 N., Range 51 E.,
SW 1/4 Section 19, Township 20 N., Range 51 E.,
NE 1/4 Section 30, Township 20 N., Range 51 E.,
1/4 Section, Township, Range.

Mt. Diablo P.M., Unknown Mining District, Eureka County, Nevada.

The location work consisted of making a mining claim map as provided in Nevada Revised Statutes 517.040. Two copies of the map are filed in the records of Eureka County, Nevada.

The location monument, corners and side centers are 3" x 4" durable plastic pipe, set one foot in the ground or mound of stone. The location and markings on each corner or side center are more particularly described as follows:

Beginning at the northeast corner post No. 1,

	Description	Markings
Thence, 600 feet S 45° W	to Post No. 2, the Southeast Corner	SOL 27 -2
Thence, 750 feet N 45° W	to Post No. 3, the South Side Center	SOL 27 -3
Thence, 750 feet N 45° W	to Post No. 4, the Southwest Corner	SOL 27 -4
Thence, 600 feet N 45° E	to Post No. 5, the Northwest Corner	SOL 27 -5
Thence, 750 feet S 45° E	to Post No. 6, the North Side Center	SOL 27 -6
Thence, 750 feet S 45° E	to Post No. 1, the Northeast Corner	SOL 27 -1

the point of beginning

The monumentation and marking of the corners was completed by the 30th day of June, 1988.

FMC MINERALS CORPORATION

BY:


Richard D. Inberg - Agent.

STATE OF WYOMING)
COUNTY OF FREMONT) SS

Subscribed, sworn to and acknowledged before me this 22nd day of July 1988, by Richard D. Inberg, Agent for FMC MINERALS CORPORATION.

Notary Public

My Commission Expires:



BOOK 179 PAGE 526

OFFICIAL RECORDS
EUREKA COUNTY, NEVADA
FILE NO. 119577
FEE \$ 25.

RECORDED AT THE REQUEST OF
BOOK 179 PAGE 526
JUL 22 1988
JUL 22 1988

119578

CERTIFICATE OF LOCATION

KNOW ALL MEN BY THESE PRESENTS, that FMC MINERALS CORPORATION, having an office and place of business at 5011 Meadowood Way, Suite 200, Reno, Nevada 89502, has located the SOL 28

lode mining claim this 26th day of May, 1988, under and by virtue of the mining laws and regulations of the United States and the State of Nevada.

The number of linear feet claimed in length along the course of the vein from the point of discovery is 1490 feet in N 45° W direction and 10 feet in a S 45° E direction, together with 300 feet on each side of the center of the vein or lode for the entire length of the claim.

To tie this claim to the Public Survey, begin at the Northeast Corner, Section 1, T. 19 N., R. 50 E., Mt. Diablo P.M., and bear N 45° W 3200 feet, and N 45° E 12200 feet, to the northeast corner of this claim.

The general course of strike of the vein or lode as near as may be determined is N 45° W and S 45° E.

The claim is located in the:

<u>SE</u>	<u>1/4</u> Section <u>19</u>	Township <u>20</u> N.	Range <u>51</u> E.,
<u>NE</u>	<u>1/4</u> Section <u>30</u>	Township <u>20</u> N.	Range <u>51</u> E.,
<u>SW</u>	<u>1/4</u> Section <u> </u>	Township <u> </u>	Range <u> </u> ,
<u>SE</u>	<u>1/4</u> Section <u> </u>	Township <u> </u>	Range <u> </u> ,

Mt. Diablo P.M., Unknown Mining District, Eureka County, Nevada.

The location work consisted of making a mining claim map as provided in Nevada Revised Statutes 517.040. Two copies of the map are filed in the records of Eureka County, Nevada.

The location monument, corners and side centers are 3" x 4' durable plastic pipe, set one foot in the ground or mound of stone. The location and markings on each corner or side center are more particularly described as follows:

	Description	Markings
Thence, <u>600</u> feet <u>S 45° W</u> to Post No. 2, the <u>Southeast Corner</u>	<u>SOL 28</u>	<u>-2</u>
Thence, <u>750</u> feet <u>N 45° W</u> to Post No. 3, the <u>South Side Center</u>	<u>SOL 28</u>	<u>-3</u>
Thence, <u>750</u> feet <u>N 45° W</u> to Post No. 4, the <u>Southwest Corner</u>	<u>SOL 28</u>	<u>-4</u>
Thence, <u>600</u> feet <u>N 45° E</u> to Post No. 5, the <u>Northwest Corner</u>	<u>SOL 28</u>	<u>-5</u>
Thence, <u>750</u> feet <u>S 45° E</u> to Post No. 6, the <u>North Side Center</u>	<u>SOL 28</u>	<u>-6</u>
Thence, <u>750</u> feet <u>S 45° E</u> to Post No. 1, the <u>Northeast Corner</u>	<u>SOL 28</u>	<u>-1</u>

Beginning at the northeast corner post No. 1, the point of beginning.
The monumentation and marking of the corners was completed by the 30th day of June, 1988.

FMC MINERALS CORPORATION


BY: Richard D. Inberg
Richard D. Inberg - Agent

STATE OF WYOMING)
COUNTY OF FREMONT) SS

Subscribed, sworn to and acknowledged before me this 22nd day of July June 1988, by Richard D. Inberg, Agent for FMC MINERALS CORPORATION.

Robert W. Schlichting
Notary Public

My Commission Expires:



BOOK 179 PAGE 527

OFFICIAL RECORDS
EUREKA COUNTY, NEVADA
MIN. RECALL M. RECORD
FILE NO. 119578
FEE \$ 2.50

RECORDED AT THE REQUEST OF
BOOK 179 PAGE 527
JUL 22 1988
JL-6 M 1:41
Clerk's Office

119579

CERTIFICATE OF LOCATION

KNOW ALL MEN BY THESE PRESENTS, that FMC MINERALS CORPORATION, having an office and place of business at 5011 Meadowood Way, Suite 200, Reno, Nevada 89502, has located the

SOL 29

lode mining claim this 26th day of May, 1988, under and by virtue of the mining laws and regulations of the United States and the State of Nevada.

The number of linear feet claimed in length along the course of the vein from the point of discovery is 1490 feet in N 45° W direction and 10 feet in a S 45° E direction, together with 300 feet on each side of the center of the vein or lode for the entire length of the claim.

To tie this claim to the Public Survey, begin at the Northeast Corner, Section 1, T. 19 N., R. 50 E., Mt. Diablo P.M., and bear N 45° W 3200 feet, and N 45° E 12800 feet, to the northeast corner of this claim.

The general course of strike of the vein or lode as near as may be determined is N 45° W and S 45° E.

The claim is located in the:

SE 1/4 Section 19, Township 20 N., Range 51 E.,
1/4 Section _____, Township _____, Range _____,
1/4 Section _____, Township _____, Range _____,
1/4 Section _____, Township _____, Range _____.

Mt. Diablo P.M., Unknown Mining District, Eureka County, Nevada.

The location work consisted of making a mining claim map as provided in Nevada Revised Statutes 517.040. Two copies of the map are filed in the records of Eureka County, Nevada.

The location monument, corners and side centers are 3" x 4' durable plastic pipe, set one foot in the ground or mound of stone. The location and markings on each corner or side center are more particularly described as follows:

Beginning at the northeast corner post No. 1,

	Description	Markings
Thence, 600 feet S 45° W to Post No. 2, the	Southeast Corner	SOL 29 -2
Thence, 750 feet N 45° W to Post No. 3, the	South Side Center	SOL 29 -3
Thence, 750 feet N 45° W to Post No. 4, the	Southwest Corner	SOL 29 -4
Thence, 600 feet N 45° E to Post No. 5, the	Northwest Corner	SOL 29 -5
Thence, 750 feet S 45° E to Post No. 6, the	North Side Center	SOL 29 -6
Thence, 750 feet S 45° E to Post No. 1, the	Northeast Corner	SOL 29 -1

the point of beginning.
The monumentation and marking of the corners was completed by the 30th day of June, 1988.

FMC MINERALS CORPORATION

BY:

Richard D. Inberg
Richard D. Inberg - Agent.

STATE OF WYOMING)

SS

COUNTY OF FREMONT)

Subscribed, sworn to and acknowledged before me this 22nd day of July 1988, by Richard D. Inberg, Agent for FMC MINERALS CORPORATION.

Robert W. Schlichting
Notary Public

My Commission Expires:



BOOK 179 PAGE 528

RECORDED AT THE REQUEST OF
BOOK 179 PAGE 528
JULY 19 1988
OFFICIAL RECORDS
EUREKA COUNTY, NEVADA
FILE NO. 119579
FEE \$ 6.25

119580

CERTIFICATE OF LOCATION

KNOW ALL MEN BY THESE PRESENTS, that FMC MINERALS CORPORATION, having an office and place of business at 5011 Meadowood Way, Suite 200, Reno, Nevada 89502, has located the

SOL 30

lode mining claim this 26th day of May, 1988, under and by virtue of the mining laws and regulations of the United States and the State of Nevada.

The number of linear feet claimed in length along the course of the vein from the point of discovery is 1490 feet in N 45° W direction and 10 feet in a S 45° E direction, together with 300 feet on each side of the center of the vein or lode for the entire length of the claim.

To tie this claim to the Public Survey, begin at the Northeast Corner, Section 1, T. 19 N., R. 50 E., Mt. Diablo P.M., and bear N 45° W 3200 feet, and N 45° E 13400 feet, to the northeast corner of this claim.

The general course of strike of the vein or lode as near as may be determined is N 45° W and S 45° E.

The claim is located in the:

SE 1/4 Section 19, Township 20 N., Range 51 E.,
1/4 Section, Township, Range,
1/4 Section, Township, Range,
1/4 Section, Township, Range.

Mt. Diablo P.M., Unknown Mining District, Eureka County, Nevada.

The location work consisted of making a mining claim map as provided in Nevada Revised Statutes 517.040. Two copies of the map are filed in the records of Eureka County, Nevada.

The location monument, corners and side centers are 3" x 4" durable plastic pipe, set one foot in the ground or mound of stone. The location and markings on each corner or side center are more particularly described as follows:

	Description	Markings
Thence, 600 feet S 45° W to Post No. 2, the	Southeast Corner	SOL 30 -2
Thence, 750 feet N 45° W to Post No. 3, the	South Side Center	SOL 30 -3
Thence, 750 feet N 45° W to Post No. 4, the	Southwest Corner	SOL 30 -4
Thence, 600 feet N 45° E to Post No. 5, the	Northwest Corner	SOL 30 -5
Thence, 750 feet S 45° E to Post No. 6, the	North Side Center	SOL 30 -6
Thence, 750 feet S 45° E to Post No. 1, the	Northeast Corner	SOL 30 -1

The point of beginning
The monumentation and marking of the corners was completed by the 30th day of June, 1988.

FMC MINERALS CORPORATION

BY:


Richard D. Inberg - Agent

STATE OF WYOMING)
COUNTY OF FREMONT) SS

Subscribed, sworn to and acknowledged before me this 22nd day of July 1988, by Richard D. Inberg, Agent for FMC MINERALS CORPORATION.

Robert W. Schlichting
Notary Public

My Commission Expires:



BOOK 179 PAGE 529

119580

OFFICIAL RECORDS
EUREKA COUNTY, NEVADA
FILE NO. 119580
FEE \$ 2.50

RECORDED AT THE REQUEST OF
BOOK 179 PAGE 529
Open Surveying, Inc.
88 JUL -6 AM 11:41

119581

CERTIFICATE OF LOCATION

KNOW ALL MEN BY THESE PRESENTS, that FMC MINERALS CORPORATION, having an office and place of business at 5011 Meadowood Way, Suite 200, Reno, Nevada 89502, has located the

SOL 31

lode mining claim this 26th day of May, 1988, under and by virtue of the mining laws and regulations of the United States and the State of Nevada.

The number of linear feet claimed in length along the course of the vein from the point of discovery is 1490 feet in N 45° W direction and 10 feet in a S 45° E direction, together with 300 feet on each side of the center of the vein or lode for the entire length of the claim.

To tie this claim to the Public Survey, begin at the Northeast Corner, Section 1, T. 19 N., R. 50 E., Mt. Diablo P.M., and bear N 45° W 3200 feet, and N 45° E 14000 feet, to the northeast corner of this claim.

The general course of strike of the vein or lode as near as may be determined is N 45° W and S 45° E.

The claim is located in the:

SE 1/4 Section 19, Township 20 N., Range 51 E.,
SW 1/4 Section 20, Township 20 N., Range 51 E.,
1/4 Section, Township, Range,
1/4 Section, Township, Range.

Mt. Diablo P.M., Unknown Mining District, Eureka County, Nevada.

The location work consisted of making a mining claim map as provided in Nevada Revised Statutes 517.040. Two copies of the map are filed in the records of Eureka County, Nevada.

The location monument, corners and side centers are 3" x 4' durable plastic pipe, set one foot in the ground or mound of stone. The location and markings on each corner or side center are more particularly described as follows:

Beginning at the northeast corner post No. 1,

	Description	Markings
Thence, 600 feet S 45° W	to Post No. 2, the Southeast Corner	SOL 31 -2
Thence, 750 feet N 45° W	to Post No. 3, the South Side Center	SOL 31 -3
Thence, 750 feet N 45° W	to Post No. 4, the Southwest Corner	SOL 31 -4
Thence, 600 feet N 45° E	to Post No. 5, the Northwest Corner	SOL 31 -5
Thence, 750 feet S 45° E	to Post No. 6, the North Side Center	SOL 31 -6
Thence, 750 feet S 45° E	to Post No. 1, the Northeast Corner	SOL 31 -1

the point of beginning

The monumentation and marking of the corners was completed by the 30th day of June, 1988.

FMC MINERALS CORPORATION

BY:


Richard D. Inberg - Agent

STATE OF WYOMING)
COUNTY OF FREMONT) SS

Subscribed, sworn to and acknowledged before me this 22nd day of July, 1988, by Richard D. Inberg, Agent for FMC MINERALS CORPORATION.

Notary Public

My Commission Expires:



BOOK 179 PAGE 530

OFFICIAL RECORDS
EUREKA COUNTY, NEVADA
FILE NO. 119581
FEE \$ 45

RECORDED AT THE REQUEST OF
BOOK 179 PAGE 530
Open for recording
88 JUL -6 AM 11:41

119582

CERTIFICATE OF LOCATION

KNOW ALL MEN BY THESE PRESENTS, that FMC MINERALS CORPORATION, having an office and place of business at 5011 Meadowood Way, Suite 200, Reno, Nevada 89502, has located the

SOL 32

lode mining claim this 26th day of May, 1988, under and by virtue of the mining laws and regulations of the United States and the State of Nevada.

The number of linear feet claimed in length along the course of the vein from the point of discovery is 1490 feet in N 45° W direction and 10 feet in a S 45° E direction, together with 300 feet on each side of the center of the vein or lode for the entire length of the claim.

To tie this claim to the Public Survey, begin at the Northeast Corner, Section 1, T. 19 N., R. 50 E., Mt. Diablo P.M., and bear N 45° W 3200 feet, and N 45° E 14600 feet, to the northeast corner of this claim.

The general course of strike of the vein or lode as near as may be determined is N 45° W and S 45° E.

The claim is located in the:

SE 1/4 Section 19, Township 20 N., Range 51 E.,
NE 1/4 Section 19, Township 20 N., Range 51 E.,
SW 1/4 Section 20, Township 20 N., Range 51 E.,
1/4 Section, Township, Range,

Mt. Diablo P.M., Unknown Mining District, Eureka County, Nevada.

The location work consisted of making a mining claim map as provided in Nevada Revised Statutes 517.040. Two copies of the map are filed in the records of Eureka County, Nevada.

The location monument, corners and side centers are 3" x 4' durable plastic pipe, set one foot in the ground or mound of stone. The location and markings on each corner or side center are more particularly described as follows:

Beginning at the northeast corner post No. 1,

	Description	Markings
Thence, 600 feet S 45° W	to Post No. 2, the Southeast Corner	SOL 32 -2
Thence, 750 feet N 45° W	to Post No. 3, the South Side Center	SOL 32 -3
Thence, 750 feet N 45° W	to Post No. 4, the Southwest Corner	SOL 32 -4
Thence, 600 feet N 45° E	to Post No. 5, the Northwest Corner	SOL 32 -5
Thence, 750 feet S 45° E	to Post No. 6, the North Side Center	SOL 32 -6
Thence, 750 feet S 45° E	to Post No. 1, the Northeast Corner	SOL 32 -1

the point of beginning
The monumentation and marking of the corners was completed by the 30th day of June, 1988.

FMC MINERALS CORPORATION


BY: Richard D. Inberg
Richard D. Inberg - Agent

STATE OF WYOMING)
COUNTY OF FREMONT) SS

Subscribed, sworn to and acknowledged before me this 22nd day of July, 1988, by Richard D. Inberg, Agent for FMC MINERALS CORPORATION.

Robert W. Schlichting
Notary Public

My Commission Expires:



OFFICIAL RECORDS
EUREKA COUNTY, NEVADA
MINERAL RIGHTS RECORDER
FILE NO. 119582
FEB 9 6.25

RECORDED AT THE REQUEST OF
BOOK 179 PAGE 531
Copy delivered, JWC
88 JUL -6 AM 41

BOOK 179 PAGE 531

119583

CERTIFICATE OF LOCATION

KNOW ALL MEN BY THESE PRESENTS, that FMC MINERALS CORPORATION, having an office and place of business at 5011 Meadowood Way, Suite 200, Reno, Nevada 89502, has located the

SOL 33

lode mining claim this 9th day of June, 1988, under and by virtue of the mining laws and regulations of the United States and the State of Nevada.

The number of linear feet claimed in length along the course of the vein from the point of discovery is 1490 feet in N 45° W direction and 10 feet in a S 45° E direction, together with 300 feet on each side of the center of the vein or lode for the entire length of the claim.

To tie this claim to the Public Survey, begin at the Northeast Corner, Section 1, T. 19 N., R. 50 E., Mt. Diablo P.M., and bear N 45° W 3200 feet, and N 45° E 15200 feet, to the northeast corner of this claim.

The general course of strike of the vein or lode as near as may be determined is N 45° W and S 45° E.

The claim is located in the:

NW 1/4 Section 20, Township 20 N. Range 51 E.,
SW 1/4 Section 20, Township 20 N. Range 51 E.,
NE 1/4 Section 19, Township 20 N. Range 51 E.,
SE 1/4 Section 19, Township 20 N. Range 51 E.

Mt. Diablo P.M., Unknown Mining District, Eureka County, Nevada.

The location work consisted of making a mining claim map as provided in Nevada Revised Statutes 517.040. Two copies of the map are filed in the records of Eureka County, Nevada.

The location monument, corners and side centers are 3" x 4' durable plastic pipe, set one foot in the ground or mound of stone. The location and markings on each corner or side center are more particularly described as follows:

Beginning at the northeast corner post No. 1,

	Description	Markings
Thence, 600 feet S 45° W to Post No. 2, the	Southeast Corner	SOL 33 -2
Thence, 750 feet N 45° W to Post No. 3, the	South Side Center	SOL 33 -3
Thence, 750 feet N 45° W to Post No. 4, the	Southwest Corner	SOL 33 -4
Thence, 600 feet N 45° E to Post No. 5, the	Northwest Corner	SOL 33 -5
Thence, 750 feet S 45° E to Post No. 6, the	North Side Center	SOL 33 -6
Thence, 750 feet S 45° E to Post No. 1, the	Northeast Corner	SOL 33 -1

the point of beginning
The monumentation and marking of the corners was completed by the 30th day of June, 1988.

FMC MINERALS CORPORATION

BY: Richard D. Inberg


Richard D. Inberg - Agent.

STATE OF WYOMING)
COUNTY OF FREMONT) SS

Subscribed, sworn to and acknowledged before me this 21st day of July, 1988, by Richard D. Inberg, Agent for FMC MINERALS CORPORATION.

Robert W. Schlichting
Notary Public

My Commission Expires:



BOOK 179 PAGE 532

OFFICIAL RECORDS
EUREKA COUNTY, NEVADA
MIN. RECLAMATION DIVISION
FILE NO. 119583
JUL 25 1988

RECORDED AT THE REQUEST OF
BOOK 179, PAGE 532
Open for recording
JUL 26 AM 1:41

113584

CERTIFICATE OF LOCATION

KNOW ALL MEN BY THESE PRESENTS, that FMC MINERALS CORPORATION, having an office and place of business at 5011 Meadowood Way, Suite 200, Reno, Nevada 89502, has located the SOL 34

lode mining claim this 9th day of June, 1988, under and by virtue of the mining laws and regulations of the United States and the State of Nevada.

The number of linear feet claimed in length along the course of the vein from the point of discovery is 1490 feet in N 45° W direction and 10 feet in a S 45° E direction, together with 300 feet on each side of the center of the vein or lode for the entire length of the claim.

To tie this claim to the Public Survey, begin at the Northeast Corner, Section 1, T. 19 N., R. 50 E., Mt. Diablo P.M., and bear N 45° W 3200 feet, and N 45° E 15800 feet, to the northeast corner of this claim.

The general course of strike of the vein or lode as near as may be determined is N 45° W and S 45° E.

The claim is located in the:

NW	1/4 Section	<u>20</u>	, Township	<u>20</u> N.	Range	<u>51</u> E.,
SW	1/4 Section	<u>20</u>	, Township	<u>20</u> N.	Range	<u>51</u> E.,
NE	1/4 Section	<u>19</u>	, Township	<u>20</u> N.	Range	<u>51</u> E.,
	1/4 Section		, Township		Range	

Mt. Diablo P.M., Unknown Mining District, Eureka County, Nevada.

The location work consisted of making a mining claim map as provided in Nevada Revised Statutes 517.040. Two copies of the map are filed in the records of Eureka County, Nevada.

The location monument, corners and side centers are 3" x 4' durable plastic pipe, set one foot in the ground or mound of stone. The location and markings on each corner or side center are more particularly described as follows:

Beginning at the northeast corner post No. 1,

	Description	Markings
Thence, 600 feet <u>S 45° W</u> to Post No. 2, the <u>Southeast Corner</u>	<u>SOL 34</u>	<u>-2</u>
Thence, 750 feet <u>N 45° W</u> to Post No. 3, the <u>South Side Center</u>	<u>SOL 34</u>	<u>-3</u>
Thence, 750 feet <u>N 45° W</u> to Post No. 4, the <u>Southwest Corner</u>	<u>SOL 34</u>	<u>-4</u>
Thence, 600 feet <u>N 45° E</u> to Post No. 5, the <u>Northwest Corner</u>	<u>SOL 34</u>	<u>-5</u>
Thence, 750 feet <u>S 45° E</u> to Post No. 6, the <u>North Side Center</u>	<u>SOL 34</u>	<u>-6</u>
Thence, 750 feet <u>S 45° E</u> to Post No. 1, the <u>Northeast Corner</u>	<u>SOL 34</u>	<u>-1</u>

the point of beginning

The monumentation and marking of the corners was completed by the 30th day of June, 1988.

FMC MINERALS CORPORATION

BY: Richard D. Inberg


Richard D. Inberg - Agent

STATE OF WYOMING)
COUNTY OF FREMONT) SS

Subscribed, sworn to and acknowledged before me this 22nd day of July June 1988, by Richard D. Inberg, Agent for FMC MINERALS CORPORATION.

Robert W. Schlichting
Notary Public

My Commission Expires:



BOOK 179 PAGE 533

RECORDED AT THE REQUEST OF
BOOK 179 PAGE 533
Agent Richard D. Inberg
88 JUL - 6 AM 11:41
OFFICIAL RECORDS
EUREKA COUNTY, NEVADA
FILE NO. 113584
FEL 86.25

119585

CERTIFICATE OF LOCATION

KNOW ALL MEN BY THESE PRESENTS, that FMC MINERALS CORPORATION, having an office and place of business at 5011 Meadowood Way, Suite 200, Reno, Nevada 89502, has located the SOL 35

lode mining claim this 9th day of June, 1988, under and by virtue of the mining laws and regulations of the United States and the State of Nevada.

The number of linear feet claimed in length along the course of the vein from the point of discovery is 1420 feet in N 45° W direction and 10 feet in a S 45° E direction, together with 300 feet on each side of the center of the vein or lode for the entire length of the claim.

To tie this claim to the Public Survey, begin at the Northeast Corner, Section 1, T. 19 N., R. 50 E., Mt. Diablo P.M., and bear N 45° W 3200 feet, and N 45° E 16400 feet, to the northeast corner of this claim.

The general course of strike of the vein or lode as near as may be determined is N 45° W and S 45° E.

The claim is located in the:

NW 1/4 Section 20, Township 20 N. Range 51 E.,
 1/4 Section , Township , Range ,
 1/4 Section , Township , Range ,
 1/4 Section , Township , Range .

Mt. Diablo P.M., Unknown Mining District, Eureka County, Nevada.

The location work consisted of making a mining claim map as provided in Nevada Revised Statutes 517.040. Two copies of the map are filed in the records of Eureka County, Nevada.

The location monument, corners and side centers are 3" x 4' durable plastic pipe, set one foot in the ground or mound of stone. The location and markings on each corner or side center are more particularly described as follows:

Beginning at the northeast corner post No. 1,

	Description	Markings
Thence, 600 feet <u>S 45° W</u> to Post No. 2, the <u>Southeast Corner</u>	<u>SOL 35</u>	<u>-2</u>
Thence, 750 feet <u>N 45° W</u> to Post No. 3, the <u>South Side Center</u>	<u>SOL 35</u>	<u>-3</u>
Thence, 750 feet <u>N 45° W</u> to Post No. 4, the <u>Southwest Corner</u>	<u>SOL 35</u>	<u>-4</u>
Thence, 600 feet <u>N 45° E</u> to Post No. 5, the <u>Northwest Corner</u>	<u>SOL 35</u>	<u>-5</u>
Thence, 750 feet <u>S 45° E</u> to Post No. 6, the <u>North Side Center</u>	<u>SOL 35</u>	<u>-6</u>
Thence, 750 feet <u>S 45° E</u> to Post No. 1, the <u>Northeast Corner</u>	<u>SOL 35</u>	<u>-1</u>

the point of beginning
 The monumentation and marking of the corners was completed by the 30th day of June, 1988.

FMC MINERALS CORPORATION

BY: Richard D. Inberg


Richard D. Inberg - Agent

STATE OF WYOMING)
) SS
 COUNTY OF FREMONT)

Subscribed, sworn to and acknowledged before me this 22nd day of July June, 1988, by Richard D. Inberg, Agent for FMC MINERALS CORPORATION.

Robert W. Schlichting
 Notary Public

My Commission Expires:



119585

OFFICE RECORDS
 EUREKA COUNTY, NEVADA
 MINERAL RIGHTS RECORDER
 FILE NO. 119585
6-25

RECORDED AT THE REQUEST OF
 BOOK 179 PAGE 534
Open during, one
88 11-6 11-1

BOOK 179 PAGE 534

119583

CERTIFICATE OF LOCATION

KNOW ALL MEN BY THESE PRESENTS, that FMC MINERALS CORPORATION, having an office and place of business at 5011 Meadowood Way, Suite 200, Reno, Nevada 89502, has located the SOL 36

lode mining claim this 9th day of June, 1988, under and by virtue of the mining laws and regulations of the United States and the State of Nevada.

The number of linear feet claimed in length along the course of the vein from the point of discovery is 1490 feet in N 45° W direction and 10 feet in a S 45° E direction, together with 300 feet on each side of the center of the vein or lode for the entire length of the claim.

To tie this claim to the Public Survey, begin at the Northeast Corner, Section 1, T. 19 N., R. 50 E., Mt. Diablo P.M., and bear N 45° W 3200 feet, and N 45° E 17000 feet, to the northeast corner of this claim.

The general course of strike of the vein or lode as near as may be determined is N 45° W and S 45° E.

The claim is located in the:

NW 1/4 Section 20, Township 20 N., Range 51 E.,
1/4 Section _____, Township _____, Range _____,
1/4 Section _____, Township _____, Range _____,
1/4 Section _____, Township _____, Range _____.

Mt. Diablo P.M., Unknown Mining District, Eureka County, Nevada.

The location work consisted of making a mining claim map as provided in Nevada Revised Statutes 517.040. Two copies of the map are filed in the records of Eureka County, Nevada.

The location monument, corners and side centers are 3" x 4' durable plastic pipe, set one foot in the ground or mound of stone. The location and markings on each corner or side center are more particularly described as follows:

Beginning at the northeast corner post No. 1,

	Description	Markings
Thence, 600 feet <u>S 45° W</u> to Post No. 2, the	<u>Southeast Corner</u>	<u>SOL 36 -2</u>
Thence, 750 feet <u>N 45° W</u> to Post No. 3, the	<u>South Side Center</u>	<u>SOL 36 -3</u>
Thence, 750 feet <u>N 45° W</u> to Post No. 4, the	<u>Southwest Corner</u>	<u>SOL 36 -4</u>
Thence, 600 feet <u>N 45° E</u> to Post No. 5, the	<u>Northwest Corner</u>	<u>SOL 36 -5</u>
Thence, 750 feet <u>S 45° E</u> to Post No. 6, the	<u>North Side Center</u>	<u>SOL 36 -6</u>
Thence, 750 feet <u>S 45° E</u> to Post No. 1, the	<u>Northeast Corner</u>	<u>SOL 36 -1</u>

the point of beginning.

The monumentalization and marking of the corners was completed by the 30th day of June, 1988.

FMC MINERALS CORPORATION

BY: Richard D. Inberg

Richard D. Inberg - Agent

STATE OF WYOMING)


SS

COUNTY OF FREMONT)

Subscribed, sworn to and acknowledged before me this 22nd day of July, 1988, by Richard D. Inberg, Agent for FMC MINERALS CORPORATION.

Robert W. Schlichting
 Notary Public

My Commission Expires:



BOOK 179 PAGE 535

119583

OFFICIAL RECORDS
 EUREKA COUNTY, N. V.
 H. M. REEDER
 FILE NO. 119583
 6.25

RECORDED AT THE REQUEST OF
 BOOK 179 PAGE 535
 Eureka County, Nev.
 88 JUL -6 AM 1:41

119587

CERTIFICATE OF LOCATION

KNOW ALL MEN BY THESE PRESENTS, that FMC MINERALS CORPORATION, having an office and place of business at 5011 Meadowood Way, Suite 200, Reno, Nevada 89502, has located the

SOL 37

lode mining claim this 9th day of June, 1988, under and by virtue of the mining laws and regulations of the United States and the State of Nevada.

The number of linear feet claimed in length along the course of the vein from the point of discovery is 1490 feet in N 45° W direction and 10 feet in a S 45° E direction, together with 300 feet on each side of the center of the vein or lode for the entire length of the claim.

To tie this claim to the Public Survey, begin at the Northeast Corner, Section 1, T. 19 N., R. 50 E., Mt. Diablo P.M., and bear N 45° W 3200 feet, and N 45° E 17600 feet, to the northeast corner of this claim.

The general course of strike of the vein or lode as near as may be determined is N 45° W and S 45° E.

The claim is located in the:

NW 1/4 Section 20, Township 20 N. Range 51 E.,
NE 1/4 Section 20, Township 20 N. Range 51 E.,
1/4 Section _____, Township _____, Range _____,
1/4 Section _____, Township _____, Range _____.

Mt. Diablo P.M., Unknown Mining District, Eureka County, Nevada.

The location work consisted of making a mining claim map as provided in Nevada Revised Statutes 517.040. Two copies of the map are filed in the records of Eureka County, Nevada.

The location monument, corners and side centers are 3" x 4' durable plastic pipe, set one foot in the ground or mound of stone. The location and markings on each corner or side center are more particularly described as follows:
Beginning at the northeast corner post No. 1,

	Description	Markings
Thence, 600 feet <u>S 45° W</u> to Post No. 2, the <u>Southeast Corner</u>	SOL 37	-2
Thence, 750 feet <u>N 45° W</u> to Post No. 3, the <u>South Side Center</u>	SOL 37	-3
Thence, 750 feet <u>N 45° W</u> to Post No. 4, the <u>Southwest Corner</u>	SOL 37	-4
Thence, 600 feet <u>N 45° E</u> to Post No. 5, the <u>Northwest Corner</u>	SOL 37	-5
Thence, 750 feet <u>S 45° E</u> to Post No. 6, the <u>North Side Center</u>	SOL 37	-6
Thence, 750 feet <u>S 45° E</u> to Post No. 1, the <u>Northeast Corner</u>	SOL 37	-1

the point of beginning
The monumentalation and marking of the corners was completed by the 30th day of June, 1988.

FMC MINERALS CORPORATION


BY: Richard D. Inberg
Richard D. Inberg - Agent

STATE OF WYOMING)
COUNTY OF FREMONT) SS

Subscribed, sworn to and acknowledged before me this 22nd day of July June, 1988, by Richard D. Inberg, Agent for FMC MINERALS CORPORATION.

Robert W. Schlichting
Notary Public

My Commission Expires:



BOOK 179 PAGE 536

OFFICIAL RECORDS
EUREKA COUNTY, NEVADA
MINERAL RIGHTS
FILE NO. 119587
FEB 16 1988

RECORDED AT THE REQUEST OF
BOOK 179 PAGE 536
Clerk's Office, Eureka County, Nevada
88 JUL -6 AM 11:41

119588

CERTIFICATE OF LOCATION

KNOW ALL MEN BY THESE PRESENTS, that FMC MINERALS CORPORATION, having an office and place of business at 5011 Meadowood Way, Suite 200, Reno, Nevada 89502, has located the SOL 38

lode mining claim this 25th day of May, 1988, under and by virtue of the mining laws and regulations of the United States and the State of Nevada.

The number of linear feet claimed in length along the course of the vein from the point of discovery is 1490 feet in N 45° W direction and 10 feet in a S 45° E direction, together with 300 feet on each side of the center of the vein or lode for the entire length of the claim.

To tie this claim to the Public Survey, begin at the Northeast Corner, Section 1, T. 19 N., R. 50 E., Mt. Diablo P.M., and bear N 45° W 3200 feet, and N 45° E 18200 feet, to the northeast corner of this claim.

The general course of strike of the vein or lode as near as may be determined is N 45° W and S 45° E.

The claim is located in the:

SW	1/4 Section	<u>17</u>	Township	<u>20</u> N.	Range	<u>51</u> E.
NW	1/4 Section	<u>20</u>	Township	<u>20</u> N.	Range	<u>51</u> E.
NE	1/4 Section	<u>20</u>	Township	<u>20</u> N.	Range	<u>51</u> E.
	1/4 Section		Township		Range	

Mt. Diablo P.M., Unknown Mining District, Eureka County, Nevada.

The location work consisted of making a mining claim map as provided in Nevada Revised Statutes 517.040. Two copies of the map are filed in the records of Eureka County, Nevada.

The location monument, corners and side centers are 3" x 4' durable plastic pipe, set one foot in the ground or mound of stone. The location and markings on each corner or side center are more particularly described as follows:

	Description	Markings
Thence, 600 feet <u>S 45° W</u> to Post No. 2, the <u>Southeast Corner</u>	SOL 38	-2
Thence, 750 feet <u>N 45° W</u> to Post No. 3, the <u>South Side Center</u>	SOL 38	-3
Thence, 750 feet <u>N 45° W</u> to Post No. 4, the <u>Southwest Corner</u>	SOL 38	-4
Thence, 600 feet <u>N 45° E</u> to Post No. 5, the <u>Northwest Corner</u>	SOL 38	-5
Thence, 750 feet <u>S 45° E</u> to Post No. 6, the <u>North Side Center</u>	SOL 38	-6
Thence, 750 feet <u>S 45° E</u> to Post No. 1, the <u>Northeast Corner</u>	SOL 38	-1

the point of beginning
The monumentation and marking of the corners was completed by the 30th day of June, 1988.

FMC MINERALS CORPORATION


BY: Richard D. Inberg
Richard D. Inberg - Agent

STATE OF WYOMING)
COUNTY OF FREMONT) SS

Subscribed, sworn to and acknowledged before me this 22nd day of July, 1988, by Richard D. Inberg, Agent for FMC MINERALS CORPORATION.

Robert W. Schlichting
Notary Public

My Commission Expires:



119588

BOOK 179 PAGE 537

RECORDED AT THE REQUEST OF
V. 179 PAGE 537
Apex Mining, Inc.
88 JUL - 6 AM 1:41

CERTIFICATE OF LOCATION

KNOW ALL MEN BY THESE PRESENTS, that FMC MINERALS CORPORATION, having an office and place of business at 5011 Meadowood Way, Suite 200, Reno, Nevada 89502, has located the

SOL 39

lode mining claim this 25th day of May, 1988, under and by virtue of the mining laws and regulations of the United States and the State of Nevada.

The number of linear feet claimed in length along the course of the vein from the point of discovery is 1490 feet in N 45° W direction and 10 feet in a S 45° E direction, together with 300 feet on each side of the center of the vein of lode for the entire length of the claim.

To tie this claim to the Public Survey, begin at the Northeast Corner, Section 1, T. 19 N., R. 50 E., Mt. Diablo P.M., and bear N 45° W 3200 feet, and N 45° E 18800 feet, to the northeast corner of this claim.

The general course of strike of the vein or lode as near as may be determined is N 45° W and S 45° E.

The claim is located in the:

SE 1/4 Section 17, Township 20 N. Range 51 E.,
SW 1/4 Section 17, Township 20 N. Range 51 E.,
NW 1/4 Section 20, Township 20 N. Range 51 E.,
NE 1/4 Section 20, Township 20 N. Range 51 E.

Mt. Diablo P.M., Unknown Mining District, Eureka County, Nevada.

The location work consisted of making a mining claim map as provided in Nevada Revised Statutes 517.040. Two copies of the map are filed in the records of Eureka County, Nevada.

The location monument, corners and side centers are 3" x 4' durable plastic pipe, set one foot in the ground or mound of stone. The location and markings on each corner or side center are more particularly described as follows:

Beginning at the northeast corner post No. 1,

	Description	Markings
Thence, 600 feet <u>S 45° W</u> to Post No. 2, the	<u>Southeast Corner</u>	<u>SOL 39 -2</u>
Thence, 750 feet <u>N 45° W</u> to Post No. 3, the	<u>South Side Center</u>	<u>SOL 39 -3</u>
Thence, 750 feet <u>N 45° W</u> to Post No. 4, the	<u>Southwest Corner</u>	<u>SOL 39 -4</u>
Thence, 600 feet <u>N 45° E</u> to Post No. 5, the	<u>Northwest Corner</u>	<u>SOL 39 -5</u>
Thence, 750 feet <u>S 45° E</u> to Post No. 6, the	<u>North Side Center</u>	<u>SOL 39 -6</u>
Thence, 750 feet <u>S 45° E</u> to Post No. 1, the	<u>Northeast Corner</u>	<u>SOL 39 -1</u>

the point of beginning

The monumentation and marking of the corners was completed by the 30th day of June, 1988.

FMC MINERALS CORPORATION

BY:


Richard D. Inberg - Agent

STATE OF WYOMING)
COUNTY OF FREMONT) SS

Subscribed, sworn to and acknowledged before me this 22 day of July 1988, by Richard D. Inberg, Agent for FMC MINERALS CORPORATION.

Robert W. Schlichting
Notary Public

My Commission Expires:



119589

OFFICIAL RECORDS
EUREKA COUNTY, NEVADA
FILE NO. 119589
JUL 25 1988

RECORDED AT THE REQUEST OF
BOOK 179 PAGE 538
OPER JULY 25, 1988

113590

CERTIFICATE OF LOCATION

KNOW ALL MEN BY THESE PRESENTS, that FMC MINERALS CORPORATION, having an office and place of business at 5011 Meadowood Way, Suite 200, Reno, Nevada 89502, has located the

SOL 40

lode mining claim this 25th day of May, 1988, under and by virtue of the mining laws and regulations of the United States and the State of Nevada.

The number of linear feet claimed in length along the course of the vein from the point of discovery is 1490 feet in N 45° W direction and 10 feet in a S 45° E direction, together with 300 feet on each side of the center of the vein or lode for the entire length of the claim.

To tie this claim to the Public Survey, begin at the Northeast Corner, Section 1, T. 19 N., R. 50 E., Mt. Diablo P.M., and bear N 45° W 3200 feet, and N 45° E 19400 feet, to the northeast corner of this claim.

The general course of strike of the vein or lode as near as may be determined is N 45° W and S 45° E.

The claim is located in the:

SE 1/4 Section 17, Township 20 N., Range 51 E.,
SW 1/4 Section 17, Township 20 N., Range 51 E.,
NE 1/4 Section 20, Township 20 N., Range 51 E.,
1/4 Section, Township, Range,

Mt. Diablo P.M., Unknown Mining District, Eureka County, Nevada.

The location work consisted of making a mining claim map as provided in Nevada Revised Statutes 517.040. Two copies of the map are filed in the records of Eureka County, Nevada.

The location monument, corners and side centers are 3" x 4' durable plastic pipe, set one foot in the ground or mound of stone. The location and markings on each corner or side center are more particularly described as follows:

Beginning at the northeast corner post No. 1,

	Description	Markings
Thence, 600 feet S 45° W	to Post No. 2, the Southeast Corner	SOL 40 -2
Thence, 750 feet N 45° W	to Post No. 3, the South Side Center	SOL 40 -3
Thence, 750 feet N 45° W	to Post No. 4, the Southwest Corner	SOL 40 -4
Thence, 600 feet N 45° E	to Post No. 5, the Northwest Corner	SOL 40 -5
Thence, 750 feet S 45° E	to Post No. 6, the North Side Center	SOL 40 -6
Thence, 750 feet S 45° E	to Post No. 1, the Northeast Corner	SOL 40 -1

the point of beginning

The monumentation and marking of the corners was completed by the 30th day of June, 1988.

FMC MINERALS CORPORATION

BY:

Richard D. Inberg - Agent

STATE OF WYOMING)

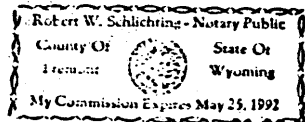
SS

COUNTY OF FREMONT)

Subscribed, sworn to and acknowledged before me this 22nd day of July, 1988, by Richard D. Inberg, Agent for FMC MINERALS CORPORATION.

Notary Public

My Commission Expires:



BOOK 179 PAGE 539

RECORDED AT THE REQUEST OF
BOOK 179 PAGE 539
Open Subdividing - Inc
88 JUL - 6 AM 11:41
OFFICIAL RECORD
FMC MINERALS CORPORATION
FILE NO. 113590
FEE \$ 6.25

119591

CERTIFICATE OF LOCATION

KNOW ALL MEN BY THESE PRESENTS, that FMC MINERALS CORPORATION, having an office and place of business at 5011 Meadowood Way, Suite 200, Reno, Nevada 89502, has located the

SOL 41

lode mining claim this 25th day of May, 1988, under and by virtue of the mining laws and regulations of the United States and the State of Nevada.

The number of linear feet claimed in length along the course of the vein from the point of discovery is 1490 feet in N 45° W direction and 10 feet in a S 45° E direction, together with 300 feet on each side of the center of the vein or lode for the entire length of the claim.

To tie this claim to the Public Survey, begin at the Northeast Corner, Section 1, T. 19 N., R. 50 E., Mt. Diablo P.M., and bear N 45° W 3200 feet, and N 45° E 20000 feet, to the northeast corner of this claim.

The general course of strike of the vein or lode as near as may be determined is N 45° W and S 45° E.

The claim is located in the:

SE 1/4 Section 17, Township 20 N. Range 51 E.,
 1/4 Section, Township, Range,
 1/4 Section, Township, Range,
 1/4 Section, Township, Range.

Mt. Diablo P.M., Unknown Mining District, Eureka County, Nevada.

The location work consisted of making a mining claim map as provided in Nevada Revised Statutes 517.040. Two copies of the map are filed in the records of Eureka County, Nevada.

The location monument, corners and side centers are 3" x 4" durable plastic pipe, set one foot in the ground or mound of stone. The location and markings on each corner or side center are more particularly described as follows:

Beginning at the northeast corner post No. 1,

	Description	Markings
Thence, 600 feet S 45° W to Post No. 2, the Southeast Corner	SOL 41	-2
Thence, 750 feet N 45° W to Post No. 3, the South Side Center	SOL 41	-3
Thence, 750 feet N 45° W to Post No. 4, the Southwest Corner	SOL 41	-4
Thence, 600 feet N 45° E to Post No. 5, the Northwest Corner	SOL 41	-5
Thence, 750 feet S 45° E to Post No. 6, the North Side Center	SOL 41	-6
Thence, 750 feet S 45° E to Post No. 1, the Northeast Corner	SOL 41	-1

the point of beginning

The monumentation and marking of the corners was completed by the 30th day of June, 1988.

FMC MINERALS CORPORATION

BY:


Richard D. Inberg - Agent

STATE OF WYOMING)
) SS
 COUNTY OF FREMONT)

Subscribed, sworn to and acknowledged before me this 22nd day of July 1988, by Richard D. Inberg, Agent for FMC MINERALS CORPORATION.

Notary Public

My Commission Expires:



BOOK 179 PAGE 540

119591

OFFICIAL RECORDS
 EUREKA COUNTY, NEVADA
 MINERAL CLAIM RECORDER
 FILE NO. 119591
 FILE 16.25

RECORDED AT THE REQUEST OF
 BOOK 179 PAGE 540
 Opex Resources Inc.
 88 JUL -6 AT 12

119592

CERTIFICATE OF LOCATION

KNOW ALL MEN BY THESE PRESENTS, that FMC MINERALS CORPORATION, having an office and place of business at 5011 Meadowood Way, Suite 200, Reno, Nevada 89502, has located the

SOL 42

lode mining claim this 25th day of May, 1988, under and by virtue of the mining laws and regulations of the United States and the State of Nevada.

The number of linear feet claimed in length along the course of the vein from the point of discovery is 1490 feet in N 45° W direction and 10 feet in a S 45° E direction, together with 300 feet on each side of the center of the vein or lode for the entire length of the claim.

To tie this claim to the Public Survey, begin at the Northeast Corner, Section 1, T. 19 N., R. 50 E., Mt. Diablo P.M., and bear N 45° W 3200 feet, and N 45° E 20600 feet, to the northeast corner of this claim.

The general course of strike of the vein or lode as near as may be determined is N 45° W and S 45° E.

The claim is located in the:

SE 1/4 Section 17, Township 20 N. Range 51 E.,
 1/4 Section, Township, Range,
 1/4 Section, Township, Range,
 1/4 Section, Township, Range.

Mt. Diablo P.M., Unknown Mining District, Eureka County, Nevada.

The location work consisted of making a mining claim map as provided in Nevada Revised Statutes 517.040. Two copies of the map are filed in the records of Eureka County, Nevada.

The location monument, corners and side centers are 3" x 4' durable plastic pipe, set one foot in the ground or mound of stone. The location and markings on each corner or side center are more particularly described as follows:

	Description	Markings
Thence, 600 feet S 45° W to Post No. 2, the	Southeast Corner	SOL 42 -2
Thence, 750 feet N 45° W to Post No. 3, the	South Side Center	SOL 42 -3
Thence, 750 feet N 45° W to Post No. 4, the	Southwest Corner	SOL 42 -4
Thence, 600 feet N 45° E to Post No. 5, the	Northwest Corner	SOL 42 -5
Thence, 750 feet S 45° E to Post No. 6, the	North Side Center	SOL 42 -6
Thence, 750 feet S 45° E to Post No. 1, the	Northeast Corner	SOL 42 -1

The point of beginning
 The monumentation and marking of the corners was completed by the
 30th day of June, 1988.

FMC MINERALS CORPORATION


BY: Richard D. Inberg
 Richard D. Inberg - Agent

STATE OF WYOMING)
) SS
 COUNTY OF FREMONT)

Subscribed, sworn to and acknowledged before me this 22nd day of July 1988, by Richard D. Inberg, Agent for FMC MINERALS CORPORATION.

Robert W. Schlichting
 Notary Public

My Commission Expires:



BOOK 179 PAGE 541

119592

OFFICIAL RECORDS
 EUREKA COUNTY, NEVADA
 MINERAL RIGHTS RECORDS
 FILE NO. 119592
 JUL 25 1988

RECORDED AT THE REQUEST OF
 BOOK 179 PAGE 541
 Date July 25, 1988
 88 JUL -6 AM 11:42

CERTIFICATE OF LOCATION

KNOW ALL MEN BY THESE PRESENTS, that FMC MINERALS CORPORATION, having an office and place of business at 5011 Meadowood Way, Suite 200, Reno, Nevada 89502, has located the

SOL 43

lode mining claim this 25th day of May, 1988, under and by virtue of the mining laws and regulations of the United States and the State of Nevada.

The number of linear feet claimed in length along the course of the vein from the point of discovery is 1490 feet in N 45° W direction and 10 feet in a S 45° E direction, together with 300 feet on each side of the center of the vein or lode for the entire length of the claim.

To tie this claim to the Public Survey, begin at the Northeast Corner, Section 1, T. 19 N., R. 50 E., Mt. Diablo P.M., and bear N 45° W 3200 feet, and N 45° E 21200 feet, to the northeast corner of this claim.

The general course of strike of the vein or lode as near as may be determined is N 45° W and S 45° E.

The claim is located in the:

SE 1/4 Section 17, Township 20 N. Range 51 E.,
1/4 Section , Township , Range ,
1/4 Section , Township , Range ,
1/4 Section , Township , Range .

Mt. Diablo P.M., Unknown Mining District, Eureka County, Nevada.

The location work consisted of making a mining claim map as provided in Nevada Revised Statutes 517.040. Two copies of the map are filed in the records of Eureka County, Nevada.

The location monument, corners and side centers are 3" x 4' durable plastic pipe, set one foot in the ground or mound of stone. The location and markings on each corner or side center are more particularly described as follows:

Beginning at the northeast corner post No. 1,

	Description	Markings
Thence, 600 feet <u>S 45° W</u> to Post No. 2, the <u>Southeast Corner</u>	<u>SOL 43</u>	<u>-2</u>
Thence, 750 feet <u>N 45° W</u> to Post No. 3, the <u>South Side Center</u>	<u>SOL 43</u>	<u>-3</u>
Thence, 750 feet <u>N 45° W</u> to Post No. 4, the <u>Southwest Corner</u>	<u>SOL 43</u>	<u>-4</u>
Thence, 600 feet <u>N 45° E</u> to Post No. 5, the <u>Northwest Corner</u>	<u>SOL 43</u>	<u>-5</u>
Thence, 750 feet <u>S 45° E</u> to Post No. 6, the <u>North Side Center</u>	<u>SOL 43</u>	<u>-6</u>
Thence, 750 feet <u>S 45° E</u> to Post No. 1, the <u>Northeast Corner</u>	<u>SOL 43</u>	<u>-1</u>

the point of beginning

The monumentation and marking of the corners was completed by the 30th day of June, 1988.

FMC MINERALS CORPORATION

BY: Richard D. Inberg


Richard D. Inberg - Agent

STATE OF WYOMING)
) SS
 COUNTY OF FREMONT)

Subscribed, sworn to and acknowledged before me this 22nd day of July 1988, by Richard D. Inberg, Agent for FMC MINERALS CORPORATION.

Robert W. Schliching
 Notary Public

My Commission Expires:



119593

OFFICIAL RECORDS
 EUREKA COUNTY, NEVADA
 MINERAL CLAIM RECORDS
 FILE NO. 6.25

RECORDED AT THE REQUEST OF
 BOOK 179 PAGE 542
Open Recording
 88 JUL -6 PM 4:25

119591

CERTIFICATE OF LOCATION

KNOW ALL MEN BY THESE PRESENTS, that FMC MINERALS CORPORATION, having an office and place of business at 5011 Meadowood Way, Suite 200, Reno, Nevada 89502, has located the

SOL 44

lode mining claim this 25th day of May, 1988, under and by virtue of the mining laws and regulations of the United States and the State of Nevada.

The number of linear feet claimed in length along the course of the vein from the point of discovery is 1490 feet in N 45° W direction and 10 feet in a S 45° E direction, together with 300 feet on each side of the center of the vein or lode for the entire length of the claim.

To tie this claim to the Public Survey, begin at the Northeast Corner, Section 1, T. 19 N., R. 50 E., Mt. Diablo P.M., and bear N 45° W 3200 feet, and N 45° E 21800 feet, to the northeast corner of this claim.

The general course of strike of the vein or lode as near as may be determined is N 45° W and S 45° E.

The claim is located in the:

NE	1/4 Section	17	, Township	20 N.	Range	51 E.,
SE	1/4 Section	17	, Township	20 N.	Range	51 E.,
SW	1/4 Section	16	, Township	20 N.	Range	51 E.,
	1/4 Section		, Township		Range	

Mt. Diablo P.M., Unknown Mining District, Eureka County, Nevada.

The location work consisted of making a mining claim map as provided in Nevada Revised Statutes 517.040. Two copies of the map are filed in the records of Eureka County, Nevada.

The location monument, corners and side centers are 3" x 4' durable plastic pipe, set one foot in the ground or mound of stone. The location and markings on each corner or side center are more particularly described as follows:

Beginning at the northeast corner post No. 1,

	Description	Markings
Thence, 600 feet S 45° W	to Post No. 2, the Southeast Corner	SOL 44 -2
Thence, 750 feet N 45° W	to Post No. 3, the South Side Center	SOL 44 -3
Thence, 750 feet N 45° W	to Post No. 4, the Southwest Corner	SOL 44 -4
Thence, 600 feet N 45° E	to Post No. 5, the Northwest Corner	SOL 44 -5
Thence, 750 feet S 45° E	to Post No. 6, the North Side Center	SOL 44 -6
Thence, 750 feet S 45° E	to Post No. 1, the Northeast Corner	SOL 44 -1

the point of beginning
The monumentation and marking of the corners was completed by the 30th day of June, 1988.

FMC MINERALS CORPORATION

BY:

Richard D. Inberg - Agent

STATE OF WYOMING)


SS

COUNTY OF FREMONT)

Subscribed, sworn to and acknowledged before me this 22nd day of July 1988, by Richard D. Inberg, Agent for FMC MINERALS CORPORATION.

Notary Public

My Commission Expires:



BOOK 179 PAGE 543

OFFICIAL RECORD
EUREKA COUNTY, NEVADA
RECEIVED JUL 26 1988
FILE NO. 119591
FEE \$6.25

RECORDED AT THE REQUEST OF
BOOK 179 PAGE 543
Apex Mining, Inc.
88 JUL -6 AM 11:42

119595

CERTIFICATE OF LOCATION

KNOW ALL MEN BY THESE PRESENTS, that FMC MINERALS CORPORATION, having an office and place of business at 5011 Meadowood Way, Suite 200, Reno, Nevada 89502, has located the

SOL 45

lode mining claim this 24th day of May, 1988, under and by virtue of the mining laws and regulations of the United States and the State of Nevada.

The number of linear feet claimed in length along the course of the vein from the point of discovery is 1490 feet in N 45° W direction and 10 feet in a S 45° E direction, together with 300 feet on each side of the center of the vein or lode for the entire length of the claim.

To tie this claim to the Public Survey, begin at the Northeast Corner, Section 1, T. 19 N., R. 50 E., Mt. Diablo P.M., and bear N 45° W 1700 feet, and N 45° E 2000 feet, to the northeast corner of this claim.

The general course of strike of the vein or lode as near as may be determined is N 45° W and S 45° E.

The claim is located in the:

NW 1/4 Section 31, Township 20 N. Range 51 E.,
SW 1/4 Section 31, Township 20 N. Range 51 E.,
NE 1/4 Section 36, Township 20 N. Range 50 E.,
SE 1/4 Section 36, Township 20 N. Range 50 E.,

Mt. Diablo P.M., Unknown Mining District, Eureka County, Nevada.

The location work consisted of making a mining claim map as provided in Nevada Revised Statutes 517.040. Two copies of the map are filed in the records of Eureka County, Nevada.

The location monument, corners and side centers are 3" x 4' durable plastic pipe, set one foot in the ground or mound of stone. The location and markings on each corner or side center are more particularly described as follows:

	Description	Markings
Thence, 600 feet S 45° W to Post No. 2, the	Southeast Corner	SOL 45 -2
Thence, 750 feet N 45° W to Post No. 3, the	South Side Center	SOL 45 -3
Thence, 750 feet N 45° W to Post No. 4, the	Southwest Corner	SOL 45 -4
Thence, 600 feet N 45° E to Post No. 5, the	Northwest Corner	SOL 45 -5
Thence, 750 feet S 45° E to Post No. 6, the	North Side Center	SOL 45 -6
Thence, 750 feet S 45° E to Post No. 1, the	Northeast Corner	SOL 45 -1

the point of beginning.
The monumentation and marking of the corners was completed by the 30th day of June, 1988.

FMC MINERALS CORPORATION


BY: Richard D. Inberg
Richard D. Inberg - Agent

STATE OF WYOMING)
COUNTY OF FREMONT) SS

Subscribed, sworn to and acknowledged before me this 22nd day of July 1988, by Richard D. Inberg, Agent for FMC MINERALS CORPORATION.

Robert W. Schlichting
Notary Public

My Commission Expires:



BOOK 179 PAGE 544

RECORDED AT THE REQUEST OF
BOOK 179 PAGE 544
Open Mining, Inc.
88 JUL -6 AM 11:42
OFFICE, DEPT. 20
EUREKA COUNTY, NEVADA
FMC MINERALS CORPORATION
FILE # 119595
FEE \$ 25

113596

CERTIFICATE OF LOCATION

KNOW ALL MEN BY THESE PRESENTS, that FMC MINERALS CORPORATION, having an office and place of business at 5011 Meadowood Way, Suite 200, Reno, Nevada 89502, has located the SOL 46

lode mining claim this 24th day of May, 1988, under and by virtue of the mining laws and regulations of the United States and the State of Nevada.

The number of linear feet claimed in length along the course of the vein from the point of discovery is 1490 feet in N 45° W direction and 10 feet in a S 45° E direction, together with 300 feet on each side of the center of the vein or lode for the entire length of the claim.

To tie this claim to the Public Survey, begin at the Northeast Corner, Section 1, T. 19 N., R. 50 E., Mt. Diablo P.M., and bear N 45° W 1700 feet, and N 45° E 2600 feet, to the northeast corner of this claim.

The general course of strike of the vein or lode as near as may be determined is N 45° W and S 45° E.

The claim is located in the:

NW 1/4 Section	31	Township	20 N.	Range	51 E.
SW 1/4 Section	31	Township	20 N.	Range	51 E.
NE 1/4 Section	36	Township	20 N.	Range	50 E.
SE 1/4 Section		Township		Range	

Mt. Diablo P.M., Unknown Mining District, Eureka County, Nevada.

The location work consisted of making a mining claim map as provided in Nevada Revised Statutes 517.040. Two copies of the map are filed in the records of Eureka County, Nevada.

The location monument, corners and side centers are 3" x 4" durable plastic pipe, set one foot in the ground or mound of stone. The location and markings on each corner or side center are more particularly described as follows:

Beginning at the northeast corner post No. 1,

	Description	Markings
Thence, 600 feet <u>S 45° W</u> to Post No. 2, the <u>Southeast Corner</u>	<u>SOL 46</u>	<u>-2</u>
Thence, 750 feet <u>N 45° W</u> to Post No. 3, the <u>South Side Center</u>	<u>SOL 46</u>	<u>-3</u>
Thence, 750 feet <u>N 45° W</u> to Post No. 4, the <u>Southwest Corner</u>	<u>SOL 46</u>	<u>-4</u>
Thence, 600 feet <u>N 45° E</u> to Post No. 5, the <u>Northwest Corner</u>	<u>SOL 46</u>	<u>-5</u>
Thence, 750 feet <u>S 45° E</u> to Post No. 6, the <u>North Side Center</u>	<u>SOL 46</u>	<u>-6</u>
Thence, 750 feet <u>S 45° E</u> to Post No. 1, the <u>Northeast Corner</u>	<u>SOL 46</u>	<u>-1</u>

the point of beginning
The monumentation and marking of the corners was completed by the 30th day of June, 1988.

FMC MINERALS CORPORATION

BY: Richard D. Inberg


Richard D. Inberg - Agent

STATE OF WYOMING)
COUNTY OF FREMONT) SS

Subscribed, sworn to and acknowledged before me this 22nd day of July 1988, by Richard D. Inberg, Agent for FMC MINERALS CORPORATION.

Robert W. Schlichting
Notary Public

My Commission Expires:



BOOK 179 PAGE 545

113596
OFFICIAL RECORDS
EUREKA COUNTY, NEVADA
MINERAL RIGHTS RECORDER
FILE NO. 76.25

RECORDED AT THE REQUEST OF
BOOK 179 PAGE 545
Apex Mining Co.
88 JUL -6 AT 42

119597

CERTIFICATE OF LOCATION

KNOW ALL MEN BY THESE PRESENTS, that FMC MINERALS CORPORATION, having an office and place of business at 5011 Meadowood Way, Suite 200, Reno, Nevada 89502, has located the SOL 47

lode mining claim this 24th day of May, 1988, under and by virtue of the mining laws and regulations of the United States and the State of Nevada.

The number of linear feet claimed in length along the course of the vein from the point of discovery is 1490 feet in N 45° W direction and 10 feet in a S 45° E direction, together with 300 feet on each side of the center of the vein or lode for the entire length of the claim.

To tie this claim to the Public Survey, begin at the Northeast Corner, Section 1, T. 19 N., R. 50 E., Mt. Diablo P.M., and bear N 45° W 1700 feet, and N 45° E 3200 feet, to the northeast corner of this claim.

The general course of strike of the vein or lode as near as may be determined is N 45° W and S 45° E.

The claim is located in the:

NW 1/4 Section 31, Township 20 N. Range 51 E.,
NE 1/4 Section 36, Township 20 N. Range 50 E.,
1/4 Section _____, Township _____, Range _____,
1/4 Section _____, Township _____, Range _____.

Mt. Diablo P.M., Unknown Mining District, Eureka County, Nevada.

The location work consisted of making a mining claim map as provided in Nevada Revised Statutes 517.040. Two copies of the map are filed in the records of Eureka County, Nevada.

The location monument, corners and side centers are 3" x 4' durable plastic pipe, set one foot in the ground or mound of stone. The location and markings on each corner or side center are more particularly described as follows:

Beginning at the northeast corner post No. 1,

	Description	Markings
Thence, 600 feet <u>S 45° W</u> to Post No. 2, the <u>Southeast Corner</u>		SOL 47 -2
Thence, 750 feet <u>N 45° W</u> to Post No. 3, the <u>South Side Center</u>		SOL 47 -3
Thence, 750 feet <u>N 45° W</u> to Post No. 4, the <u>Southwest Corner</u>		SOL 47 -4
Thence, 600 feet <u>N 45° E</u> to Post No. 5, the <u>Northwest Corner</u>		SOL 47 -5
Thence, 750 feet <u>S 45° E</u> to Post No. 6, the <u>North Side Center</u>		SOL 47 -6
Thence, 750 feet <u>S 45° E</u> to Post No. 1, the <u>Northeast Corner</u>		SOL 47 -1

the point of beginning
The monumentation and marking of the corners was completed by the 30th day of June, 1988.

FMC MINERALS CORPORATION

BY: Richard D. Inberg


Richard D. Inberg - Agent

STATE OF WYOMING)
COUNTY OF FREMONT) SS

Subscribed, sworn to and acknowledged before me this 22nd day of July, 1988, by Richard D. Inberg, Agent for FMC MINERALS CORPORATION.

Robert W. Schlichting
Notary Public

My Commission Expires:



BOOK 179 PAGE 546

119597

OFFICIAL RECORD
EUREKA COUNTY, NEVADA
FILE NO. 6-25

RECORDED AT THE REQUEST OF
RCN 179 PAGE 546
Oscar Schlichting, Inc.
88 JUL -6 11 42

CERTIFICATE OF LOCATION

KNOW ALL MEN BY THESE PRESENTS, that FMC MINERALS CORPORATION, having an office and place of business at 5011 Meadowood Way, Suite 200, Reno, Nevada 89502, has located the

SOL 48

lode mining claim this 24th day of May, 1988, under and by virtue of the mining laws and regulations of the United States and the State of Nevada.

The number of linear feet claimed in length along the course of the vein from the point of discovery is 1490 feet in N 45° W direction and 10 feet in a S 45° E direction, together with 300 feet on each side of the center of the vein or lode for the entire length of the claim.

To tie this claim to the Public Survey, begin at the Northeast Corner, Section 1, T. 19 N., R. 50 E., Mt. Diablo P.M., and bear N 45° W 1700 feet, and N 45° E 3800 feet, to the northeast corner of this claim.

The general course of strike of the vein or lode as near as may be determined is N 45° W and S 45° E.

The claim is located in the:

NW 1/4 Section 31, Township 20 N., Range 51 E.,
 1/4 Section _____, Township _____, Range _____,
 1/4 Section _____, Township _____, Range _____,
 1/4 Section _____, Township _____, Range _____.

Mt. Diablo P.M., Unknown Mining District, Eureka County, Nevada.

The location work consisted of making a mining claim map as provided in Nevada Revised Statutes 517.040. Two copies of the map are filed in the records of Eureka County, Nevada.

The location monument, corners and side centers are 3" x 4' durable plastic pipe, set one foot in the ground or mound of stone. The location and markings on each corner or side center are more particularly described as follows:

Beginning at the northeast corner post No. 1,

	Description	Markings
Thence, 600 feet <u>S 45° W</u> to Post No. 2, the <u>Southeast Corner</u>	SOL 48	-2
Thence, 750 feet <u>N 45° W</u> to Post No. 3, the <u>South Side Center</u>	SOL 48	-3
Thence, 750 feet <u>N 45° W</u> to Post No. 4, the <u>Southwest Corner</u>	SOL 48	-4
Thence, 600 feet <u>N 45° E</u> to Post No. 5, the <u>Northwest Corner</u>	SOL 48	-5
Thence, 750 feet <u>S 45° E</u> to Post No. 6, the <u>North Side Center</u>	SOL 48	-6
Thence, 750 feet <u>S 45° E</u> to Post No. 1, the <u>Northeast Corner</u>	SOL 48	-1

the point of beginning

The monumentation and marking of the corners was completed by the 30th day of June, 1988.

FMC MINERALS CORPORATION

BY: Richard D. Inberg

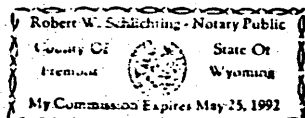
Richard D. Inberg - Agent

STATE OF WYOMING)
) SS
 COUNTY OF FREMONT)

Subscribed, sworn to and acknowledged before me this 2nd day of July June 1988, by Richard D. Inberg, Agent for FMC MINERALS CORPORATION.

Robert W. Schlichting
 Notary Public

My Commission Expires: _____



BOOK 179 PAGE 547

RECORDED AT THE REQUEST OF
 BOOK 179 PAGE 547
 Open Building, Inc.
 88 JUL -6 AM 12
 OFFICIAL REC'D
 FMC MINERALS CORPORATION
 FILE NO. 113598
 113598
 6-25

119599

CERTIFICATE OF LOCATION

KNOW ALL MEN BY THESE PRESENTS, that FMC MINERALS CORPORATION, having an office and place of business at 5011 Meadowood Way, Suite 200, Reno, Nevada 89502, has located the SOL 49

lode mining claim this 24th day of May, 1988, under and by virtue of the mining laws and regulations of the United States and the State of Nevada.

The number of linear feet claimed in length along the course of the vein from the point of discovery is 1490 feet in N 45° W direction and 10 feet in a S 45° E direction, together with 300 feet on each side of the center of the vein or lode for the entire length of the claim.

To tie this claim to the Public Survey, begin at the Northeast Corner, Section 1, T. 19 N., R. 50 E., Mt. Diablo P.M., and bear N 45° W 1700 feet, and N 45° E 4400 feet, to the northeast corner of this claim.

The general course of strike of the vein or lode as near as may be determined is N 45° W and S 45° E.

The claim is located in the:

NW 1/4 Section 31, Township 20 N. Range 51 E.
 SW 1/4 Section 30, Township 20 N. Range 51 E.
 1/4 Section _____, Township _____, Range _____
 1/4 Section _____, Township _____, Range _____

Mt. Diablo P.M., Unknown Mining District, Eureka County, Nevada.

The location work consisted of making a mining claim map as provided in Nevada Revised Statutes 517.040. Two copies of the map are filed in the records of Eureka County, Nevada.

The location monument, corners and side centers are 3" x 4" durable plastic pipe, set one foot in the ground or mound of stone. The location and markings on each corner or side center are more particularly described as follows:

Beginning at the northeast corner post No. 1,		Description	Markings
Thence, 600 feet	S 45° W	to Post No. 2, the <u>Southeast Corner</u>	SOL 49 -2
Thence, 750 feet	N 45° W	to Post No. 3, the <u>South Side Center</u>	SOL 49 -3
Thence, 750 feet	N 45° W	to Post No. 4, the <u>Southwest Corner</u>	SOL 49 -4
Thence, 600 feet	N 45° E	to Post No. 5, the <u>Northwest Corner</u>	SOL 49 -5
Thence, 750 feet	S 45° E	to Post No. 6, the <u>North Side Center</u>	SOL 49 -6
Thence, 750 feet	S 45° E	to Post No. 1, the <u>Northeast Corner</u>	SOL 49 -1

the point of beginning
 The monumentation and marking of the corners was completed by the 30th day of June, 1988.

FMC MINERALS CORPORATION

BY: Richard D. Inberg
 Richard D. Inberg - Agent

STATE OF WYOMING)
) SS
 COUNTY OF FREMONT)

Subscribed, sworn to and acknowledged before me this 22nd day of July 1988, by Richard D. Inberg, Agent for FMC MINERALS CORPORATION.

Robert W. Schlichting
 Notary Public

My Commission Expires:

Robert W. Schlichting - Notary Public
 County Of Fremont State Of Wyoming
 My Commission Expires May 25, 1992

BOOK 179 PAGE 548

RECORDED AT THE REQUEST OF
 BOOK 179 PAGE 548
 Open Recording Office
 88 JUL -6 AM 12:22
 OFFICIAL REC'D
 EUREKA COUNTY, CALIFORNIA
 FILE NO. 56.25
 119599

113600

CERTIFICATE OF LOCATION

KNOW ALL MEN BY THESE PRESENTS, that FMC MINERALS CORPORATION, having an office and place of business at 5011 Meadowood Way, Suite 200, Reno, Nevada 89502, has located the SOL 50

lode mining claim this 24th day of May, 1988, under and by virtue of the mining laws and regulations of the United States and the State of Nevada.

The number of linear feet claimed in length along the course of the vein from the point of discovery is 1490 feet in N 45° W direction and 10 feet in a S 45° E direction, together with 300 feet on each side of the center of the vein or lode for the entire length of the claim.

To tie this claim to the Public Survey, begin at the Northeast Corner, Section 1, T. 19 N., R. 50 E., Mt. Diablo P.M., and bear N 45° W 1700 feet, and N 45° E 5000 feet, to the northeast corner of this claim.

The general course of strike of the vein or lode as near as may be determined is N 45° W and S 45° E.

The claim is located in the:

NW 1/4 Section 31, Township 20 N., Range 51 E.,
SW 1/4 Section 30, Township 20 N., Range 51 E.,
1/4 Section _____, Township _____, Range _____,
1/4 Section _____, Township _____, Range _____.

Mt. Diablo P.M., Unknown Mining District, Eureka County, Nevada.

The location work consisted of making a mining claim map as provided in Nevada Revised Statutes 517.040. Two copies of the map are filed in the records of Eureka County, Nevada.

The location monument, corners and side centers are 3" x 4' durable plastic pipe, set one foot in the ground or mound of stone. The location and markings on each corner or side center are more particularly described as follows:

Beginning at the northeast corner post No. 1,

	Description	Markings
Thence, 600 feet <u>S 45° W</u> to Post No. 2, the <u>Southeast Corner</u>	SOL 50	-2
Thence, 750 feet <u>N 45° W</u> to Post No. 3, the <u>South Side Center</u>	SOL 50	-3
Thence, 750 feet <u>N 45° W</u> to Post No. 4, the <u>Southwest Corner</u>	SOL 50	-4
Thence, 600 feet <u>N 45° E</u> to Post No. 5, the <u>Northwest Corner</u>	SOL 50	-5
Thence, 750 feet <u>S 45° E</u> to Post No. 6, the <u>North Side Center</u>	SOL 50	-6
Thence, 750 feet <u>S 45° E</u> to Post No. 1, the <u>Northeast Corner</u>	SOL 50	-1

the point of beginning.
The monumentation and marking of the corners was completed by the 30th day of June, 1988.

FMC MINERALS CORPORATION


BY: Richard D. Inberg
Richard D. Inberg - Agent

STATE OF WYOMING)
COUNTY OF FREMONT) SS

Subscribed, sworn to and acknowledged before me this 22nd day of July June 1988, by Richard D. Inberg, Agent for FMC MINERALS CORPORATION.

Robert W. Schluchting
Notary Public

My Commission Expires:



113600
OFFICIAL RECORDS
EUREKA COUNTY, NEVADA
FILE NO. 113600
FEB 26 1988

RECORDED AT THE REQUEST OF
BOOK 179 PAGE 549
Open for recording, done
88 JUL -6 AM 142

BOOK 179 PAGE 549

119601

CERTIFICATE OF LOCATION

KNOW ALL MEN BY THESE PRESENTS, that FMC MINERALS CORPORATION, having an office and place of business at 5011 Meadowood Way, Suite 200, Reno, Nevada 89502, has located the

SOL 51

lode mining claim this 24th day of May, 1988, under and by virtue of the mining laws and regulations of the United States and the State of Nevada.

The number of linear feet claimed in length along the course of the vein from the point of discovery is 1490 feet in N 45° W direction and 10 feet in a S 45° E direction, together with 300 feet on each side of the center of the vein or lode for the entire length of the claim.

To tie this claim to the Public Survey, begin at the Northeast Corner, Section 1, T. 19 N., R. 50 E., Mt. Diablo P.M., and bear N 45° W 1700 feet, and N 45° E 5600 feet, to the northeast corner of this claim.

The general course of strike of the vein or lode as near as may be determined is N 45° W and S 45° E.

The claim is located in the:

NW 1/4 Section 31, Township 20 N., Range 51 E.,
SW 1/4 Section 30, Township 20 N., Range 51 E.,
1/4 Section _____, Township _____, Range _____,
1/4 Section _____, Township _____, Range _____.

Mt. Diablo P.M., Unknown Mining District, Eureka County, Nevada.

The location work consisted of making a mining claim map as provided in Nevada Revised Statutes 517.040. Two copies of the map are filed in the records of Eureka County, Nevada.

The location monument, corners and side centers are 3" x 4' durable plastic pipe, set one foot in the ground or mound of stone. The location and markings on each corner or side center are more particularly described as follows:
Beginning at the northeast corner post No. 1,

	Description	Markings
Thence, 600 feet <u>S 45° W</u> to Post No. 2, the	<u>Southeast Corner</u>	<u>SOL 51 -2</u>
Thence, 750 feet <u>N 45° W</u> to Post No. 3, the	<u>South Side Center</u>	<u>SOL 51 -3</u>
Thence, 750 feet <u>N 45° W</u> to Post No. 4, the	<u>Southwest Corner</u>	<u>SOL 51 -4</u>
Thence, 600 feet <u>N 45° E</u> to Post No. 5, the	<u>Northwest Corner</u>	<u>SOL 51 -5</u>
Thence, 750 feet <u>S 45° E</u> to Post No. 6, the	<u>North Side Center</u>	<u>SOL 51 -6</u>
Thence, 750 feet <u>S 45° E</u> to Post No. 1, the	<u>Northeast Corner</u>	<u>SOL 51 -1</u>

the point of beginning.
The monumentation and marking of the corners was completed by the 30th day of June, 1988.

FMC MINERALS CORPORATION

BY: Richard D. Inberg

Richard D. Inberg - Agent.

STATE OF WYOMING)


SS

COUNTY OF FREMONT)

Subscribed, sworn to and acknowledged before me this 22nd day of July June 1988, by Richard D. Inberg, Agent for FMC MINERALS CORPORATION.

Robert W. Schlichting
Notary Public

My Commission Expires:



OFFICIAL RECORD
EUREKA COUNTY, NEVADA
FILE NO. 119601
JUL 25 1988

RECORDED AT THE REQUEST OF
BOOK 179 PAGE 550
Clerk, Eureka County, Nevada

BOOK 179 PAGE 550

119602

CERTIFICATE OF LOCATION

KNOW ALL MEN BY THESE PRESENTS, that FMC MINERALS CORPORATION, having an office and place of business at 5011 Meadowood Way, Suite 200, Reno, Nevada 89502, has located the

SOL 52

lode mining claim this 24th day of May, 1988, under and by virtue of the mining laws and regulations of the United States and the State of Nevada.

The number of linear feet claimed in length along the course of the vein from the point of discovery is 1490 feet in N 45° W direction and 10 feet in a S 45° E direction, together with 300 feet on each side of the center of the vein or lode for the entire length of the claim.

To tie this claim to the Public Survey, begin at the Northeast Corner, Section 1, T. 10 N., R. 50 E., Mt. Diablo P.M., and bear N 45° W 1700 feet, and N 45° E 6200 feet, to the northeast corner of this claim.

The general course of strike of the vein or lode as near as may be determined is N 45° W and S 45° E.

The claim is located in the:

SW 1/4 Section 30, Township 20 N., Range 51 E.,
 NW 1/4 Section 31, Township 20 N., Range 51 E.,
 1/4 Section _____, Township _____, Range _____,
 1/4 Section _____, Township _____, Range _____.

Mt. Diablo P.M., Unknown Mining District, Eureka County, Nevada.

The location work consisted of making a mining claim map as provided in Nevada Revised Statutes 517.040. Two copies of the map are filed in the records of Eureka County, Nevada.

The location monument, corners and side centers are 3" x 4' durable plastic pipe, set one foot in the ground or mound of stone. The location and markings on each corner or side center are more particularly described as follows:

Beginning at the northeast corner post No. 1,

	Description	Markings
Thence, 600 feet	<u>S 45° W</u> to Post No. 2, the <u>Southeast Corner</u>	<u>SOL 52</u> -2
Thence, 750 feet	<u>N 45° W</u> to Post No. 3, the <u>South Side Center</u>	<u>SOL 52</u> -3
Thence, 750 feet	<u>N 45° W</u> to Post No. 4, the <u>Southwest Corner</u>	<u>SOL 52</u> -4
Thence, 600 feet	<u>N 45° E</u> to Post No. 5, the <u>Northwest Corner</u>	<u>SOL 52</u> -5
Thence, 750 feet	<u>S 45° E</u> to Post No. 6, the <u>North Side Center</u>	<u>SOL 52</u> -6
Thence, 750 feet	<u>S 45° E</u> to Post No. 1, the <u>Northeast Corner</u>	<u>SOL 52</u> -1

the point of beginning.

The monumentation and marking of the corners was completed by the 30th day of June, 1988.

FMC MINERALS CORPORATION


BY: Richard D. Inberg
 Richard D. Inberg - Agent

STATE OF WYOMING)
) SS
 COUNTY OF FREMONT)

Subscribed, sworn to and acknowledged before me this 22nd day of July June 1988, by Richard D. Inberg, Agent for FMC MINERALS CORPORATION.

Robert W. Schlichting
 Notary Public

My Commission Expires:



OFFICIAL RECORD
 EUREKA COUNTY, NEVADA
 FILE NO. 119602
 REC'D JUL 25

RECORDED AT THE REQUEST OF
 BOOK 179 PAGE 551
 Copied July 1988
 88 JUL -6 AT 42

BOOK 179 PAGE 551

119603

CERTIFICATE OF LOCATION

KNOW ALL MEN BY THESE PRESENTS, that FMC MINERALS CORPORATION, having an office and place of business at 5011 Meadowood Way, Suite 200, Reno, Nevada 89502, has located the SOL 53

lode mining claim this 24th day of May, 1988, under and by virtue of the mining laws and regulations of the United States and the State of Nevada.

The number of linear feet claimed in length along the course of the vein from the point of discovery is 1490 feet in N 45° W direction and 10 feet in a S 45° E direction, together with 300 feet on each side of the center of the vein or lode for the entire length of the claim.

To tie this claim to the Public Survey, begin at the Northeast Corner, Section 1, T. 19 N., R. 50 E., Mt. Diablo P.M., and bear N 45° W 1700 feet, and N 45° E 6800 feet, to the northeast corner of this claim.

The general course of strike of the vein or lode as near as may be determined is N 45° W and S 45° E.

The claim is located in the:

SW 1/4 Section 30, Township 20 N., Range 51 E.,
1/4 Section _____, Township _____, Range _____,
1/4 Section _____, Township _____, Range _____,
1/4 Section _____, Township _____, Range _____.

Mt. Diablo P.M., Unknown Mining District, Eureka County, Nevada.

The location work consisted of making a mining claim map as provided in Nevada Revised Statutes 517.040. Two copies of the map are filed in the records of Eureka County, Nevada.

The location monument, corners and side centers are 3" x 4' durable plastic pipe, set one foot in the ground or mound of stone. The location and markings on each corner or side center are more particularly described as follows:

	Description	Markings
Beginning at the northeast corner post No. 1,		
Thence, 600 feet <u>S 45° W</u> to Post No. 2, the <u>Southeast Corner</u>	<u>SOL 53</u>	<u>-2</u>
Thence, 750 feet <u>N 45° W</u> to Post No. 3, the <u>South Side Center</u>	<u>SOL 53</u>	<u>-3</u>
Thence, 750 feet <u>N 45° W</u> to Post No. 4, the <u>Southwest Corner</u>	<u>SOL 53</u>	<u>-4</u>
Thence, 600 feet <u>N 45° E</u> to Post No. 5, the <u>Northwest Corner</u>	<u>SOL 53</u>	<u>-5</u>
Thence, 750 feet <u>S 45° E</u> to Post No. 6, the <u>North Side Center</u>	<u>SOL 53</u>	<u>-6</u>
Thence, 750 feet <u>S 45° E</u> to Post No. 1, the <u>Northeast Corner</u>	<u>SOL 53</u>	<u>-1</u>

the point of beginning
The monumentation and marking of the corners was completed by the 30th day of June, 1988.

FMC MINERALS CORPORATION


BY: Richard D. Inberg
Richard D. Inberg - Agent

STATE OF WYOMING)
COUNTY OF FREMONT) SS

Subscribed, sworn to and acknowledged before me this 22nd day of July, 1988, by Richard D. Inberg, Agent for FMC MINERALS CORPORATION.

Robert W. Schlichting
Notary Public

My Commission Expires:



OFFICIAL RECORDS
FREMONT COUNTY, NEVADA
FILE NO. 119603 FEB 5 1989

BOOK 179 PAGE 552

RECORDED AT THE REQUEST OF
DC# 179 PAGE 552
Open Schlichting, Inc.
88 JUL -6 AM 142

119604

CERTIFICATE OF LOCATION

KNOW ALL MEN BY THESE PRESENTS, that FMC MINERALS CORPORATION, having an office and place of business at 5011 Meadowood Way, Suite 200, Reno, Nevada 89502, has located the SOL 54

lode mining claim this 24th day of May, 1988, under and by virtue of the mining laws and regulations of the United States and the State of Nevada.

The number of linear feet claimed in length along the course of the vein from the point of discovery is 1490 feet in N 45° W direction and 10 feet in a S 45° E direction, together with 300 feet on each side of the center of the vein or lode for the entire length of the claim.

To tie this claim to the Public Survey, begin at the Northeast Corner, Section 1, T. 19 N., R. 50 E., Mt. Diablo P.M., and bear N 45° W 1700 feet, and N 45° E 7400 feet, to the northeast corner of this claim.

The general course of strike of the vein or lode as near as may be determined is N 45° W and S 45° E.

The claim is located in the:

SW 1/4 Section 30, Township 20 N., Range 51 E.,
 1/4 Section _____, Township _____, Range _____,
 1/4 Section _____, Township _____, Range _____,
 1/4 Section _____, Township _____, Range _____.

Mt. Diablo P.M., Unknown Mining District, Eureka County, Nevada.

The location work consisted of making a mining claim map as provided in Nevada Revised Statutes 517.040. Two copies of the map are filed in the records of Eureka County, Nevada.

The location monument, corners and side centers are 3" x 4" durable plastic pipe, set one foot in the ground or mound of stone. The location and markings on each corner or side center are more particularly described as follows:
 Beginning at the northeast corner post No. 1,

	Description	Markings
Thence, 600 feet <u>S 45° W</u> to Post No. 2, the <u>Southeast Corner</u>	SOL 54	-2
Thence, 750 feet <u>N 45° W</u> to Post No. 3, the <u>South Side Center</u>	SOL 54	-3
Thence, 750 feet <u>N 45° W</u> to Post No. 4, the <u>Southwest Corner</u>	SOL 54	-4
Thence, 600 feet <u>N 45° E</u> to Post No. 5, the <u>Northwest Corner</u>	SOL 54	-5
Thence, 750 feet <u>S 45° E</u> to Post No. 6, the <u>North Side Center</u>	SOL 54	-6
Thence, 750 feet <u>S 45° E</u> to Post No. 1, the <u>Northeast Corner</u>	SOL 54	-1

the point of beginning
 The monumentation and marking of the corners was completed by the
30th day of June, 1988.

FMC MINERALS CORPORATION

BY: Richard D. Inberg
 Richard D. Inberg - Agent

STATE OF WYOMING)
 COUNTY OF FREMONT) SS

Subscribed, sworn to and acknowledged before me this 22nd day of July, 1988, by Richard D. Inberg, Agent for FMC MINERALS CORPORATION.

Robert W. Schliching
 Notary Public

My Commission Expires:

Robert W. Schliching - Notary Public
 County Of Fremont State Of Wyoming
 My Commission Expires May 25, 1992

119604

BOOK 179 PAGE 553

OFFICIAL RECORDS
 EUREKA COUNTY, NEVADA
 H.M. HUBBARD, REC'D
 FILE NO. 119604

RECORDED AT THE REQUEST OF
 BOOK 179 PAGE 553
 Open during the
 88 JUL -6 AM 12
 115 6 25

CERTIFICATE OF LOCATION

KNOW ALL MEN BY THESE PRESENTS, that FMC MINERALS CORPORATION, having an office and place of business at 5011 Meadowood Way, Suite 200, Reno, Nevada 89502, has located the SOL 55

lode mining claim this 24th day of May, 1988, under and by virtue of the mining laws and regulations of the United States and the State of Nevada.

The number of linear feet claimed in length along the course of the vein from the point of discovery is 1490 feet in N 45° W direction and 10 feet in a S 45° E direction, together with 300 feet on each side of the center of the vein or lode for the entire length of the claim.

To tie this claim to the Public Survey, begin at the Northeast Corner, Section 1, T. 19 N., R. 50 E., Mt. Diablo P.M., and bear N 45° W 1700 feet, and N 45° E 8000 feet, to the northeast corner of this claim.

The general course of strike of the vein or lode as near as may be determined is N 45° W and S 45° E.

The claim is located in the:

SW 1/4 Section 30, Township 20 N., Range 51 E.,
1/4 Section _____, Township _____, Range _____,
1/4 Section _____, Township _____, Range _____,
1/4 Section _____, Township _____, Range _____.

Mt. Diablo P.M., Unknown Mining District, Eureka County, Nevada.

The location work consisted of making a mining claim map as provided in Nevada Revised Statutes 517.040. Two copies of the map are filed in the records of Eureka County, Nevada.

The location monument, corners and side centers are 3" x 4" durable plastic pipe, set one foot in the ground or mound of stone. The location and markings on each corner or side center are more particularly described as follows:

		Description	Markings
Thence, 600 feet	<u>S 45° W</u>	to Post No. 2, the <u>Southeast Corner</u>	<u>SOL 55 -2</u>
Thence, 750 feet	<u>N 45° W</u>	to Post No. 3, the <u>South Side Center</u>	<u>SOL 55 -3</u>
Thence, 750 feet	<u>N 45° W</u>	to Post No. 4, the <u>Southwest Corner</u>	<u>SOL 55 -4</u>
Thence, 600 feet	<u>N 45° E</u>	to Post No. 5, the <u>Northwest Corner</u>	<u>SOL 55 -5</u>
Thence, 750 feet	<u>S 45° E</u>	to Post No. 6, the <u>North Side Center</u>	<u>SOL 55 -6</u>
Thence, 750 feet	<u>S 45° E</u>	to Post No. 1, the <u>Northeast Corner</u>	<u>SOL 55 -1</u>

the point of beginning

The monumentation and marking of the corners was completed by the 30th day of June, 1988.

FMC MINERALS CORPORATION

BY:

Richard D. Inberg - Agent

STATE OF WYOMING)


SS

COUNTY OF FREMONT)

Subscribed, sworn to and acknowledged before me this 22nd day of July, 1988, by Richard D. Inberg, Agent for FMC MINERALS CORPORATION.

Robert W. Schlichting
Notary Public

My Commission Expires:



OFFICE RECORDS
EUREKA COUNTY, NEVADA
MINERAL CLAIM RECORDS
FILE NO. 119605

119605

RECORDED AT THE REQUEST OF
BOOK 179 PAGE 554
Open for recording
88 JUL -6 AM 11:42

119606

CERTIFICATE OF LOCATION

KNOW ALL MEN BY THESE PRESENTS, that FMC MINERALS CORPORATION, having an office and place of business at 5011 Meadowood Way, Suite 200, Reno, Nevada 89502, has located the SOL 56

lode mining claim this 24th day of May, 1988, under and by virtue of the mining laws and regulations of the United States and the State of Nevada.

The number of linear feet claimed in length along the course of the vein from the point of discovery is 1490 feet in N 45° W direction and 10 feet in a S 45° E direction, together with 300 feet on each side of the center of the vein or lode for the entire length of the claim.

To tie this claim to the Public Survey, begin at the Northeast Corner, Section 1, T. 19 N., R. 50 E., Mt. Diablo P.M., and bear N 45° W 1700 feet, and N 45° E 8600 feet, to the northeast corner of this claim.

The general course of strike of the vein or lode as near as may be determined is N 45° W and S 45° E.

The claim is located in the:

NW 1/4 Section 30, Township 20 N. Range 51 E.
 SW 1/4 Section 30, Township 20 N. Range 51 E.
 1/4 Section _____, Township _____, Range _____
 1/4 Section _____, Township _____, Range _____

Mt. Diablo P.M., Unknown Mining District, Eureka County, Nevada.

The location work consisted of making a mining claim map as provided in Nevada Revised Statutes 517.040. Two copies of the map are filed in the records of Eureka County, Nevada.

The location monument, corners and side centers are 3" x 4" durable plastic pipe, set one foot in the ground or mound of stone. The location and markings on each corner or side center are more particularly described as follows:
 Beginning at the northeast corner post No. 1.

	Description	Markings
Thence, 600 feet <u>S 45° W</u> to Post No. 2, the	<u>Southeast Corner</u>	<u>SOL 56 -2</u>
Thence, 750 feet <u>N 45° W</u> to Post No. 3, the	<u>South Side Center</u>	<u>SOL 56 -3</u>
Thence, 750 feet <u>N 45° W</u> to Post No. 4, the	<u>Southwest Corner</u>	<u>SOL 56 -4</u>
Thence, 600 feet <u>N 45° E</u> to Post No. 5, the	<u>Northwest Corner</u>	<u>SOL 56 -5</u>
Thence, 750 feet <u>S 45° E</u> to Post No. 6, the	<u>North Side Center</u>	<u>SOL 56 -6</u>
Thence, 750 feet <u>S 45° E</u> to Post No. 1, the	<u>Northeast Corner</u>	<u>SOL 56 -1</u>

the point of beginning
 The monumentation and marking of the corners was completed by the 30th day of June, 1988.

FMC MINERALS CORPORATION


BY: Richard D. Inberg
 Richard D. Inberg - Agent

STATE OF WYOMING)
) SS
 COUNTY OF FREMONT)

Subscribed, sworn to and acknowledged before me this 22nd day of July June, 1988, by Richard D. Inberg, Agent for FMC MINERALS CORPORATION.

Robert W. Schlichting
 Notary Public

My Commission Expires:



BOOK 179 PAGE 555

RECORDED AT THE REQUEST OF
 BOOK 179 PAGE 555
Agnes Shively, Inc
 88 JUL -6 AM 42
 OFFICIAL RECORDS
 EUREKA COUNTY CLERK
 M. R. B. B. 111, EUREKA
 FILE NO. 113606
 FEE \$6.25

113607

CERTIFICATE OF LOCATION

KNOW ALL MEN BY THESE PRESENTS, that FMC MINERALS CORPORATION, having an office and place of business at 5011 Meadowood Way, Suite 200, Reno, Nevada 89502, has located the

SOL 57

lode mining claim this 24th day of May, 1988, under and by virtue of the mining laws and regulations of the United States and the State of Nevada.

The number of linear feet claimed in length along the course of the vein from the point of discovery is 1490 feet in N 45° W direction and 10 feet in a S 45° E direction, together with 300 feet on each side of the center of the vein or lode for the entire length of the claim.

To tie this claim to the Public Survey, begin at the Northeast Corner, Section 1, T. 19 N., R. 50 E., Mt. Diablo P.M., and bear N 45° W 1700 feet, and N 45° E 9200 feet, to the northeast corner of this claim.

The general course of strike of the vein or lode as near as may be determined is N 45° W and S 45° E.

The claim is located in the:

NW	1/4 Section	30	, Township	20 N.	Range	51 E.,
NE	1/4 Section	30	, Township	20 N.	Range	51 E.,
SW	1/4 Section	30	, Township	20 N.	Range	51 E.,
SE	1/4 Section	30	, Township	20 N.	Range	51 E.,

Mt. Diablo P.M., Unknown Mining District, Eureka County, Nevada.

The location work consisted of making a mining claim map as provided in Nevada Revised Statutes 517.040. Two copies of the map are filed in the records of Eureka County, Nevada.

The location monument, corners and side centers are 3" x 4' durable plastic pipe, set one foot in the ground or mound of stone. The location and markings on each corner or side center are more particularly described as follows:

	Description	Markings
Thence, 600 feet <u>S 45° W</u> to Post No. 2, the <u>Southeast Corner</u>	SOL 57	-2
Thence, 750 feet <u>N 45° W</u> to Post No. 3, the <u>South Side Center</u>	SOL 57	-3
Thence, 750 feet <u>N 45° W</u> to Post No. 4, the <u>Southwest Corner</u>	SOL 57	-4
Thence, 600 feet <u>N 45° E</u> to Post No. 5, the <u>Northwest Corner</u>	SOL 57	-5
Thence, 750 feet <u>S 45° E</u> to Post No. 6, the <u>North Side Center</u>	SOL 57	-6
Thence, 750 feet <u>S 45° E</u> to Post No. 1, the <u>Northeast Corner</u>	SOL 57	-1

the point of beginning
The monumentation and marking of the corners was completed by the 30th day of June, 1988.

FMC MINERALS CORPORATION

BY:

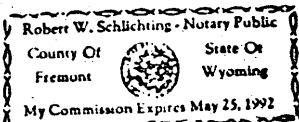
Richard D. Inberg - Agent

STATE OF WYOMING)
COUNTY OF FREMONT) SS

Subscribed, sworn to and acknowledged before me this 22nd day of July 1988, by Richard D. Inberg, Agent for FMC MINERALS CORPORATION.

Notary Public

My Commission Expires:



808K179 PAGE556

113607

ORIGINAL RECORDS
EUREKA COUNTY, NEVADA
FILE NO. 113607
JUL 25

RECORDED AT THE REQUEST OF
BOOK 179 PAGE 556
Agent Inberg, Inc.
88 JUL 6 AM 12

113608

CERTIFICATE OF LOCATION

KNOW ALL MEN BY THESE PRESENTS, that FMC MINERALS CORPORATION, having an office and place of business at 5011 Meadowood Way, Suite 200, Reno, Nevada 89502, has located the

SOL 58

lode mining claim this 24th day of May, 1988, under and by virtue of the mining laws and regulations of the United States and the State of Nevada.

The number of linear feet claimed in length along the course of the vein from the point of discovery is 1490 feet in N 45° W direction and 10 feet in a S 45° E direction, together with 300 feet on each side of the center of the vein or lode for the entire length of the claim.

To tie this claim to the Public Survey, begin at the Northeast Corner, Section 1, T. 19 N., R. 50 E., Mt. Diablo P.M., and bear N 45° W 1700 feet, and N 45° E 9800 feet, to the northeast corner of this claim.

The general course of strike of the vein or lode as near as may be determined is N 45° W and S 45° E.

The claim is located in the:

NW	1/4 Section	30	, Township	20 N.	Range	51 E.,
NE	1/4 Section	30	, Township	20 N.	Range	51 E.,
SE	1/4 Section	30	, Township	20 N.	Range	51 E.,
	1/4 Section		, Township		Range	

Mt. Diablo P.M., Unknown Mining District, Eureka County, Nevada.

The location work consisted of making a mining claim map as provided in Nevada Revised Statutes 517.040. Two copies of the map are filed in the records of Eureka County, Nevada.

The location monument, corners and side centers are 3" x 4' durable plastic pipe, set one foot in the ground or mound of stone. The location and markings on each corner or side center are more particularly described as follows:

Beginning at the northeast corner post No. 1,

	Description	Markings
Thence, 600 feet	<u>S 45° W</u> to Post No. 2, the <u>Southeast Corner</u>	<u>SOL 58 -2</u>
Thence, 750 feet	<u>N 45° W</u> to Post No. 3, the <u>South Side Center</u>	<u>SOL 58 -3</u>
Thence, 750 feet	<u>N 45° W</u> to Post No. 4, the <u>Southwest Corner</u>	<u>SOL 58 -4</u>
Thence, 600 feet	<u>N 45° E</u> to Post No. 5, the <u>Northwest Corner</u>	<u>SOL 58 -5</u>
Thence, 750 feet	<u>S 45° E</u> to Post No. 6, the <u>North Side Center</u>	<u>SOL 58 -6</u>
Thence, 750 feet	<u>S 45° E</u> to Post No. 1, the <u>Northeast Corner</u>	<u>SOL 58 -1</u>

the point of beginning
The monumentation and marking of the corners was completed by the 30th day of June, 1988.

FMC MINERALS CORPORATION

BY:

Richard D. Inberg - Agent

STATE OF WYOMING)


SS

COUNTY OF FREMONT)

Subscribed, sworn to and acknowledged before me this 22nd day of July June 1988, by Richard D. Inberg, Agent for FMC MINERALS CORPORATION.

Robert W. Schlichting
Notary Public

My Commission Expires:



113608

OFFICIAL RECORDS
FREMONT COUNTY, WYOMING
FILED
JUL 25 1988

RECORDED AT THE REQUEST OF
BOOK 179 PAGE 557
Open Recording, Inc.
88 JUL -6 AM 142

BOOK 179 PAGE 557

119609

CERTIFICATE OF LOCATION

KNOW ALL MEN BY THESE PRESENTS, that FMC MINERALS CORPORATION, having an office and place of business at 5011 Meadowood Way, Suite 200, Reno, Nevada 89502, has located the SOL 59

lode mining claim this 24th day of May, 1988, under and by virtue of the mining laws and regulations of the United States and the State of Nevada.

The number of linear feet claimed in length along the course of the vein from the point of discovery is 1490 feet in N 45° W direction and 10 feet in a S 45° E direction, together with 300 feet on each side of the center of the vein or lode for the entire length of the claim.

To tie this claim to the Public Survey, begin at the Northeast Corner, Section 1, T. 19 N., R. 50 E., Mt. Diablo P.M., and bear N 45° W 1700 feet, and N 45° E 10400 feet, to the northeast corner of this claim.

The general course of strike of the vein or lode as near as may be determined is N 45° W and S 45° E.

The claim is located in the:

NE 1/4 Section	30	, Township	20 N.	Range	51 E.,
NW 1/4 Section	30	, Township	20 N.	Range	51 E.,
1/4 Section		, Township		Range	
1/4 Section		, Township		Range	

Mt. Diablo P.M., Unknown Mining District, Eureka County, Nevada.

The location work consisted of making a mining claim map as provided in Nevada Revised Statutes 517.040. Two copies of the map are filed in the records of Eureka County, Nevada.

The location monument, corners and side centers are 3" x 4' durable plastic pipe, set one foot in the ground or mound of stone. The location and markings on each corner or side center are more particularly described as follows:

Beginning at the northeast corner post No. 1,

	Description	Markings
Thence, 600 feet <u>S 45° W</u>	to Post No. 2, the <u>Southeast Corner</u>	<u>SOL 59 -2</u>
Thence, 750 feet <u>N 45° W</u>	to Post No. 3, the <u>South Side Center</u>	<u>SOL 59 -3</u>
Thence, 750 feet <u>N 45° W</u>	to Post No. 4, the <u>Southwest Corner</u>	<u>SOL 59 -4</u>
Thence, 600 feet <u>N 45° E</u>	to Post No. 5, the <u>Northwest Corner</u>	<u>SOL 59 -5</u>
Thence, 750 feet <u>S 45° E</u>	to Post No. 6, the <u>North Side Center</u>	<u>SOL 59 -6</u>
Thence, 750 feet <u>S 45° E</u>	to Post No. 1, the <u>Northeast Corner</u>	<u>SOL 59 -1</u>

the point of beginning.
The monumentation and marking of the corners was completed by the 30th day of June, 1988.

FMC MINERALS CORPORATION

BY: Richard D. Inberg

Richard D. Inberg - Agent

STATE OF WYOMING)


SS

COUNTY OF FREMONT)

Subscribed, sworn to and acknowledged before me this 22nd day of July, 1988, by Richard D. Inberg, Agent for FMC MINERALS CORPORATION.

Richard D. Inberg
Notary Public

My Commission Expires:



BOOK 179 PAGE 558

119609

OFFICIAL RECORDS
CLERK, COUNTY OF NEVADA
RECEIVED - JUL 1 1988
FEE \$ 6.25

RECORDED AT THE REQUEST OF
BOOK 179 PAGE 558
Open Developing, Inc.
88 JUL -6 AM 11:42

119610

CERTIFICATE OF LOCATION

KNOW ALL MEN BY THESE PRESENTS, that FMC MINERALS CORPORATION, having an office and place of business at 5011 Meadowood Way, Suite 200, Reno, Nevada 89502, has located the SOL 60

lode mining claim this 24th day of May, 1988, under and by virtue of the mining laws and regulations of the United States and the State of Nevada.

The number of linear feet claimed in length along the course of the vein from the point of discovery is 1490 feet in N 45° W direction and 10 feet in a S 45° E direction, together with 300 feet on each side of the center of the vein or lode for the entire length of the claim.

To tie this claim to the Public Survey, begin at the Northeast Corner, Section 1, T. 19 N., R. 50 E., Mt. Diablo P.M., and bear N 45° W 1700 feet, and N 45° E 11000 feet, to the northeast corner of this claim.

The general course of strike of the vein or lode as near as may be determined is N 45° W and S 45° E.

The claim is located in the:

NE 1/4 Section 30, Township 20 N. Range 51 E.,
 1/4 Section _____, Township _____, Range _____,
 1/4 Section _____, Township _____, Range _____,
 1/4 Section _____, Township _____, Range _____.

Mt. Diablo P.M., Unknown Mining District, Eureka County, Nevada.

The location work consisted of making a mining claim map as provided in Nevada Revised Statutes 517.040. Two copies of the map are filed in the records of Eureka County, Nevada.

The location monument, corners and side centers are 3" x 4' durable plastic pipe, set one foot in the ground or mound of stone. The location and markings on each corner or side center are more particularly described as follows:

		Description	Markings
Thence, 600 feet	S 45° W	to Post No. 2, the <u>Southeast Corner</u>	SOL 60 -2
Thence, 750 feet	N 45° W	to Post No. 3, the <u>South Side Center</u>	SOL 60 -3
Thence, 750 feet	N 45° W	to Post No. 4, the <u>Southwest Corner</u>	SOL 60 -4
Thence, 600 feet	N 45° E	to Post No. 5, the <u>Northwest Corner</u>	SOL 60 -5
Thence, 750 feet	S 45° E	to Post No. 6, the <u>North Side Center</u>	SOL 60 -6
Thence, 750 feet	S 45° E	to Post No. 1, the <u>Northeast Corner</u>	SOL 60 -1

the point of beginning
 The monumentation and marking of the corners was completed by the 30th day of June, 1988.

FMC MINERALS CORPORATION

BY:

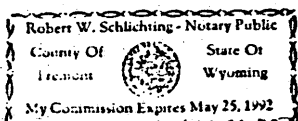
Richard D. Inberg - Agent

STATE OF WYOMING)
 COUNTY OF FREMONT) SS

Subscribed, sworn to and acknowledged before me this 22nd day of July, 1988, by Richard D. Inberg, Agent for FMC MINERALS CORPORATION.

Robert W. Schluchting
 Notary Public

My Commission Expires:



BOOK 179 PAGE 559

OFFICIAL RECORDS
 EUREKA COUNTY, NEVADA
 MINERAL RIGHTS
 FILE NO. 119610
 REC'D 6.25

RECORDED AT THE REQUEST OF
 BOOK 179 PAGE 559
Open Bookkeeping, Inc.
 88-11-6 M 42

113611

CERTIFICATE OF LOCATION

KNOW ALL MEN BY THESE PRESENTS, that FMC MINERALS CORPORATION, having an office and place of business at 5011 Meadowood Way, Suite 200, Reno, Nevada 89502, has located the

SOL 61

lode mining claim this 24th day of May, 1988, under and by virtue of the mining laws and regulations of the United States and the State of Nevada.

The number of linear feet claimed in length along the course of the vein from the point of discovery is 1490 feet in N 45° W direction and 10 feet in a S 45° E direction, together with 300 feet on each side of the center of the vein or lode for the entire length of the claim.

To tie this claim to the Public Survey, begin at the Northeast Corner, Section 1, T. 19 N., R. 50 E., Mt. Diablo P.M., and bear N 45° W 1700 feet, and N 45° E 11600 feet, to the northeast corner of this claim.

The general course of strike of the vein or lode as near as may be determined is N 45° W and S 45° E.

The claim is located in the:

NE 1/4 Section 30, Township 20 N. Range 51 E.,
 1/4 Section _____, Township _____, Range _____,
 1/4 Section _____, Township _____, Range _____,
 1/4 Section _____, Township _____, Range _____.

Mt. Diablo P.M., Unknown Mining District, Eureka County, Nevada.

The location work consisted of making a mining claim map as provided in Nevada Revised Statutes 517.040. Two copies of the map are filed in the records of Eureka County, Nevada.

The location monument, corners and side centers are 3" x 4' durable plastic pipe, set one foot in the ground or mound of stone. The location and markings on each corner or side center are more particularly described as follows:

		Description	Markings
Thence, 600 feet	S 45° W	to Post No. 2, the <u>Southeast Corner</u>	SOL 61 -2
Thence, 750 feet	N 45° W	to Post No. 3, the <u>South Side Center</u>	SOL 61 -3
Thence, 750 feet	N 45° W	to Post No. 4, the <u>Southwest Corner</u>	SOL 61 -4
Thence, 600 feet	N 45° E	to Post No. 5, the <u>Northwest Corner</u>	SOL 61 -5
Thence, 750 feet	S 45° E	to Post No. 6, the <u>North Side Center</u>	SOL 61 -6
Thence, 750 feet	S 45° E	to Post No. 1, the <u>Northeast Corner</u>	SOL 61 -1

the point of beginning
 The monumentation and marking of the corners was completed by the 30th day of June, 1988.

FMC MINERALS CORPORATION


BY: Richard D. Inberg
 Richard D. Inberg - Agent

STATE OF WYOMING)
) SS
 COUNTY OF FREMONT)

Subscribed, sworn to and acknowledged before me this 22nd day of July 1988, by Richard D. Inberg, Agent for FMC MINERALS CORPORATION.

Robert W. Schlichting
 Notary Public

My Commission Expires:



113611

OFFICIAL RECORDS
 EUREKA COUNTY, NEVADA
 MINERAL CLAIM RECORDS
 FILE NO. 6 25

RECORDED AT THE REQUEST OF
 BOOK 179 PAGE 560
Open for recording
 88 JUL -6 11:42

BOOK 179 PAGE 560

119612

CERTIFICATE OF LOCATION

KNOW ALL MEN BY THESE PRESENTS, that FMC MINERALS CORPORATION, having an office and place of business at 5011 Meadowood Way, Suite 200, Reno, Nevada 89502, has located the SOL 62

lode mining claim this 23rd day of May, 1988, under and by virtue of the mining laws and regulations of the United States and the State of Nevada.

The number of linear feet claimed in length along the course of the vein from the point of discovery is 1490 feet in N 45° W direction and 10 feet in a S 45° E direction, together with 300 feet on each side of the center of the vein or lode for the entire length of the claim.

To tie this claim to the Public Survey, begin at the Northeast Corner, Section 1, T. 19 N., R. 50 E., Mt. Diablo P.M., and bear N 45° W 1700 feet, and N 45° E 12200 feet, to the northeast corner of this claim.

The general course of strike of the vein or lode as near as may be determined is N 45° W and S 45° E.

The claim is located in the:

SE	1/4 Section	19	, Township	20 N.	Range	51 E.,
NE	1/4 Section	30	, Township	20 N.	Range	51 E.,
	1/4 Section		, Township		Range	
	1/4 Section		, Township		Range	

Mt. Diablo P.M., Unknown Mining District, Eureka County, Nevada.

The location work consisted of making a mining claim map as provided in Nevada Revised Statutes 517.040. Two copies of the map are filed in the records of Eureka County, Nevada.

The location monument, corners and side centers are 3" x 4' durable plastic pipe, set one foot in the ground or mound of stone. The location and markings on each corner or side center are more particularly described as follows:

	Description	Markings
Thence, 600 feet <u>S 45° W</u> to Post No. 2, the <u>Southeast Corner</u>	<u>SOL 62</u>	<u>-2</u>
Thence, 750 feet <u>N 45° W</u> to Post No. 3, the <u>South Side Center</u>	<u>SOL 62</u>	<u>-3</u>
Thence, 750 feet <u>N 45° W</u> to Post No. 4, the <u>Southwest Corner</u>	<u>SOL 62</u>	<u>-4</u>
Thence, 600 feet <u>N 45° E</u> to Post No. 5, the <u>Northwest Corner</u>	<u>SOL 62</u>	<u>-5</u>
Thence, 750 feet <u>S 45° E</u> to Post No. 6, the <u>North Side Center</u>	<u>SOL 62</u>	<u>-6</u>
Thence, 750 feet <u>S 45° E</u> to Post No. 1, the <u>Northeast Corner</u>	<u>SOL 62</u>	<u>-1</u>

the point of beginning
The monumentation and marking of the corners was completed by the 30th day of June, 1988.

FMC MINERALS CORPORATION


BY: Richard D. Inberg
Richard D. Inberg Agent

STATE OF WYOMING)
COUNTY OF FREMONT) SS

Subscribed, sworn to and acknowledged before me this 22nd day of July JULY 1988, by Richard D. Inberg, Agent for FMC MINERALS CORPORATION.

Robert W. Schlichting
Notary Public

My Commission Expires:



BOOK 179 PAGE 561

RECORDED AT THE REQUEST OF
900X 179 PAGE 561
Open Recording Office
88 JUL -6 AM 142
OFFICIAL RECORDS
EUREKA COUNTY, NEVADA
FILE NO. 119612
FEB 89

CERTIFICATE OF LOCATION

KNOW ALL MEN BY THESE PRESENTS, that FMC MINERALS CORPORATION, having an office and place of business at 5011 Meadowood Way, Suite 200, Reno, Nevada 89502, has located the

SOL 63

lode mining claim this 23rd day of May, 1988, under and by virtue of the mining laws and regulations of the United States and the State of Nevada.

The number of linear feet claimed in length along the course of the vein from the point of discovery is 1490 feet in N 45° W direction and 10 feet in a S 45° E direction, together with 300 feet on each side of the center of the vein or lode for the entire length of the claim.

To tie this claim to the Public Survey, begin at the Northeast Corner, Section 1, T. 19 N., R. 50 E., Mt. Diablo P.M., and bear N 45° W 1700 feet, and N 45° E 12800 feet, to the northeast corner of this claim.

The general course of strike of the vein or lode as near as may be determined is N 45° W and S 45° E.

The claim is located in the:

SE 1/4 Section 19	Township 20 N.	Range 51 E.
NE 1/4 Section 30	Township 20 N.	Range 51 E.
NW 1/4 Section 29	Township 20 N.	Range 51 E.
1/4 Section	Township	Range

Mt. Diablo P.M., Unknown Mining District, Eureka County, Nevada.

The location work consisted of making a mining claim map as provided in Nevada Revised Statutes 517.040. Two copies of the map are filed in the records of Eureka County, Nevada.

The location monument, corners and side centers are 3" x 4' durable plastic pipe, set one foot in the ground or mound of stone. The location and markings on each corner or side center are more particularly described as follows:

Beginning at the northeast corner post No. 1,

	Description	Markings
Thence, 600 feet S 45° W to Post No. 2, the	Southeast Corner	SOL 63 -2
Thence, 750 feet N 45° W to Post No. 3, the	South Side Center	SOL 63 -3
Thence, 750 feet N 45° W to Post No. 4, the	Southwest Corner	SOL 63 -4
Thence, 600 feet N 45° E to Post No. 5, the	Northwest Corner	SOL 63 -5
Thence, 750 feet S 45° E to Post No. 6, the	North Side Center	SOL 63 -6
Thence, 750 feet S 45° E to Post No. 1, the	Northeast Corner	SOL 63 -1

the point of beginning

The monumentation and marking of the corners was completed by the 30th day of June, 1988.

FMC MINERALS CORPORATION

BY:


Richard D. Inberg Agent

STATE OF WYOMING)
COUNTY OF FREMONT) SS

Subscribed, sworn to and acknowledged before me this 22nd day of July 1988, by Richard D. Inberg, Agent for FMC MINERALS CORPORATION.

Notary Public

My Commission Expires:



BOOK 179 PAGE 562

119613

OFFICIAL RECORDS
EUREKA COUNTY, NEVADA
MINERAL RIGHTS RECORDS
FILE NO. 119613
FILE 6.25

RECORDED AT THE REQUEST OF
BOOK 179 PAGE 562
Agent Inberg, Inc.
88 JUL -6 11:42

113614

CERTIFICATE OF LOCATION

KNOW ALL MEN BY THESE PRESENTS, that FMC MINERALS CORPORATION, having an office and place of business at 5011 Meadowood Way, Suite 200, Reno, Nevada 89502, has located the SOL 64

lode mining claim this 23rd day of May, 1988, under and by virtue of the mining laws and regulations of the United States and the State of Nevada.

The number of linear feet claimed in length along the course of the vein from the point of discovery is 1490 feet in N 45° W direction and 10 feet in a S 45° E direction, together with 300 feet on each side of the center of the vein or lode for the entire length of the claim.

To tie this claim to the Public Survey, begin at the Northeast Corner, Section 1, T. 19 N., R. 50 E., Mt. Diablo P.M., and bear N 45° W 1700 feet, and N 45° E 13400 feet, to the northeast corner of this claim.

The general course of strike of the vein or lode as near as may be determined is N 45° W and S 45° E.

The claim is located in the:

SE 1/4 Section	19	Township	20 N.	Range	51 E.
SW 1/4 Section	20	Township	20 N.	Range	51 E.
NW 1/4 Section	29	Township	20 N.	Range	51 E.
	1/4 Section				

Mt. Diablo P.M., Unknown Mining District, Eureka County, Nevada.

The location work consisted of making a mining claim map as provided in Nevada Revised Statutes 517.040. Two copies of the map are filed in the records of Eureka County, Nevada.

The location monument, corners and side centers are 3" x 4' durable plastic pipe, set one foot in the ground or mound of stone. The location and markings on each corner or side center are more particularly described as follows:

Beginning at the northeast corner post No. 1,

	Description	Markings
Thence, 600 feet <u>S 45° W</u> to Post No. 2, the <u>Southeast Corner</u>	<u>SOL 64</u>	<u>-2</u>
Thence, 750 feet <u>N 45° W</u> to Post No. 3, the <u>South Side Center</u>	<u>SOL 64</u>	<u>-3</u>
Thence, 750 feet <u>N 45° W</u> to Post No. 4, the <u>Southwest Corner</u>	<u>SOL 64</u>	<u>-4</u>
Thence, 600 feet <u>N 45° E</u> to Post No. 5, the <u>Northwest Corner</u>	<u>SOL 64</u>	<u>-5</u>
Thence, 750 feet <u>S 45° E</u> to Post No. 6, the <u>North Side Center</u>	<u>SOL 64</u>	<u>-6</u>
Thence, 750 feet <u>S 45° E</u> to Post No. 1, the <u>Northeast Corner</u>	<u>SOL 64</u>	<u>-1</u>

the point of beginning.
The monumentation and marking of the corners was completed by the 30th day of June, 1988.

FMC MINERALS CORPORATION


BY: Richard D. Inberg
Richard D. Inberg - Agent

STATE OF WYOMING)
) SS
COUNTY OF FREMONT)

Subscribed, sworn to and acknowledged before me this 22nd day of July 1988, by Richard D. Inberg, Agent for FMC MINERALS CORPORATION.

Robert W. Schlichting
Notary Public

My Commission Expires:



OFFICIAL RECORDS
FREMONT COUNTY, WYOMING
FILED IN
113614
JUL 25 1988

RECORDED AT THE REQUEST OF
JUL 17 1988 PAGE 563
Open for recording. One.

BOOK 179 PAGE 563

119615

CERTIFICATE OF LOCATION

KNOW ALL MEN BY THESE PRESENTS, that FMC MINERALS CORPORATION, having an office and place of business at 5011 Meadowood Way, Suite 200, Reno, Nevada 89502, has located the SOL 65

lode mining claim this 25th day of May, 1988, under and by virtue of the mining laws and regulations of the United States and the State of Nevada.

The number of linear feet claimed in length along the course of the vein from the point of discovery is 1490 feet in N 45° W direction and 10 feet in a S 45° E direction, together with 300 feet on each side of the center of the vein or lode for the entire length of the claim.

To tie this claim to the Public Survey, begin at the Northeast Corner, Section 1, T. 19 N., R. 50 E., Mt. Diablo P.M., and bear N 45° W 1700 feet, and N 45° E 14000 feet, to the northeast corner of this claim.

The general course of strike of the vein or lode as near as may be determined is N 45° W and S 45° E.

The claim is located in the:

SW 1/4 Section 20, Township 20 N., Range 51 E.,
SE 1/4 Section 19, Township 20 N., Range 51 E.,
1/4 Section _____, Township _____, Range _____,
1/4 Section _____, Township _____, Range _____.

Mt. Diablo P.M., Unknown Mining District, Eureka County, Nevada.

The location work consisted of making a mining claim map as provided in Nevada Revised Statutes 517.040. Two copies of the map are filed in the records of Eureka County, Nevada.

The location monument, corners and side centers are 1" x 4' durable plastic pipe, set one foot in the ground or mound of stone. The location and markings on each corner or side center are more particularly described as follows:

		Description	Markings
Thence, 600 feet	S 45° W	to Post No. 2, the <u>Southeast Corner</u>	SOL 65 -2
Thence, 750 feet	N 45° W	to Post No. 3, the <u>South Side Center</u>	SOL 65 -3
Thence, 750 feet	N 45° W	to Post No. 4, the <u>Southwest Corner</u>	SOL 65 -4
Thence, 600 feet	N 45° E	to Post No. 5, the <u>Northwest Corner</u>	SOL 65 -5
Thence, 750 feet	S 45° E	to Post No. 6, the <u>North Side Center</u>	SOL 65 -6
Thence, 750 feet	S 45° E	to Post No. 1, the <u>Northeast Corner</u>	SOL 65 -1

Beginning at the northeast corner post No. 1, the point of beginning
The monumentation and marking of the corners was completed by the
30th day of June, 1988.

FMC MINERALS CORPORATION


BY: Richard D. Inberg Agent

STATE OF WYOMING)
COUNTY OF FREMONT) SS

Subscribed, sworn to and acknowledged before me this 22nd day of July 1988, by Richard D. Inberg, Agent for FMC MINERALS CORPORATION.

Robert W. Schlichting
Notary Public

My Commission Expires:



BOOK 179 PAGE 564

RECORDED AT THE REQUEST OF
BOOK 179 PAGE 564
Clerk, Wyoming, etc.
88 JUL -6 AM 11:42
ORIGINAL OFFICES
EUREKA COUNTY CLERK
MINERAL RIGHTS DIVISION
FILE NO. 119615
6.25

119616

CERTIFICATE OF LOCATION

KNOW ALL MEN BY THESE PRESENTS, that FMC MINERALS CORPORATION, having an office and place of business at 5011 Meadowood Way, Suite 200, Reno, Nevada 89502, has located the SOL 66

lode mining claim this 25th day of May, 1988, under and by virtue of the mining laws and regulations of the United States and the State of Nevada.

The number of linear feet claimed in length along the course of the vein from the point of discovery is 1490 feet in N 45° W direction and 10 feet in a S 45° E direction, together with 300 feet on each side of the center of the vein or lode for the entire length of the claim.

To tie this claim to the Public Survey, begin at the Northeast Corner, Section 1, T. 19 N., R. 50 E., Mt. Diablo P.M., and bear N 45° W 1700 feet, and N 45° E 14600 feet, to the northeast corner of this claim.

The general course of strike of the vein or lode as near as may be determined is N 45° W and S 45° E.

The claim is located in the:

SW 1/4 Section 20, Township 20 N. Range 51 E.,
 1/4 Section _____, Township _____, Range _____,
 1/4 Section _____, Township _____, Range _____,
 1/4 Section _____, Township _____, Range _____.

Mt. Diablo P.M., Unknown Mining District, Eureka County, Nevada.

The location work consisted of making a mining claim map as provided in Nevada Revised Statutes 517.040. Two copies of the map are filed in the records of Eureka County, Nevada.

The location monument, corners and side centers are 3" x 4" durable plastic pipe, set one foot in the ground or mound of stone. The location and markings on each corner or side center are more particularly described as follows:
 Beginning at the northeast corner post No. 1,

	Description	Markings
Thence, 600 feet <u>S 45° W</u> to Post No. 2, the	<u>Southeast Corner</u>	<u>SOL 66 -2</u>
Thence, 750 feet <u>N 45° W</u> to Post No. 3, the	<u>South Side Center</u>	<u>SOL 66 -1</u>
Thence, 750 feet <u>N 45° W</u> to Post No. 4, the	<u>Southwest Corner</u>	<u>SOL 66 -4</u>
Thence, 600 feet <u>N 45° E</u> to Post No. 5, the	<u>Northwest Corner</u>	<u>SOL 66 -5</u>
Thence, 750 feet <u>S 45° E</u> to Post No. 6, the	<u>North Side Center</u>	<u>SOL 66 -6</u>
Thence, 750 feet <u>S 45° E</u> to Post No. 1, the	<u>Northeast Corner</u>	<u>SOL 66 -1</u>

the point of beginning.
 The monumentation and marking of the corners was completed by the 30th day of June, 1988.

FMC MINERALS CORPORATION


BY: Richard D. Inberg
 Richard D. Inberg - Agent

STATE OF WYOMING)
) SS
 COUNTY OF FREMONT)

Subscribed, sworn to and acknowledged before me this 22nd day of July, 1988, by Richard D. Inberg, Agent for FMC MINERALS CORPORATION.

Robert W. Schlichting
 Notary Public

My Commission Expires:



BOOK 179 PAGE 565

RECORDED AT THE REQUEST OF
 BOOK 179 PAGE 565
 Eureka County, Nevada
 FILE NO. 119616
 JUL 25 1988
 J. L. - 6 M 142
 25

CERTIFICATE OF LOCATION

KNOW ALL MEN BY THESE PRESENTS, that FMC MINERALS CORPORATION, having an office and place of business at 5011 Meadowood Way, Suite 200, Reno, Nevada 89502, has located the SOL 67

lode mining claim this 25th day of May, 1988, under and by virtue of the mining laws and regulations of the United States and the State of Nevada.

The number of linear feet claimed in length along the course of the vein from the point of discovery is 1490 feet in N 45° W direction and 10 feet in a S 45° E direction, together with 300 feet on each side of the center of the vein or lode for the entire length of the claim.

To tie this claim to the Public Survey, begin at the Northeast Corner, Section 1, T. 19 N., R. 50 E., Mt. Diablo P.M., and bear N 45° W 1700 feet, and N 45° E 15200 feet, to the northeast corner of this claim.

The general course of strike of the vein or lode as near as may be determined is N 45° W and S 45° E.

The claim is located in the:

SW 1/4 Section 20, Township 20 N. Range 51 E.,
 1/4 Section _____, Township _____, Range _____,
 1/4 Section _____, Township _____, Range _____,
 1/4 Section _____, Township _____, Range _____.

Mt. Diablo P.M., Unknown Mining District, Eureka County, Nevada.

The location work consisted of making a mining claim map as provided in Nevada Revised Statutes 517.040. Two copies of the map are filed in the records of Eureka County, Nevada.

The location monument, corners and side centers are 3" x 4' durable plastic pipe, set one foot in the ground or mound of stone. The location and markings on each corner or side center are more particularly described as follows:
 Beginning at the northeast corner post No. 1,

	Description	Markings
Thence, 600 feet <u>S 45° W</u> to Post No. 2, the <u>Southeast Corner</u>	SOL 67	-2
Thence, 750 feet <u>N 45° W</u> to Post No. 3, the <u>South Side Center</u>	SOL 67	-3
Thence, 750 feet <u>N 45° W</u> to Post No. 4, the <u>Southwest Corner</u>	SOL 67	-4
Thence, 600 feet <u>N 45° E</u> to Post No. 5, the <u>Northwest Corner</u>	SOL 67	-5
Thence, 750 feet <u>S 45° E</u> to Post No. 6, the <u>North Side Center</u>	SOL 67	-6
Thence, 750 feet <u>S 45° E</u> to Post No. 1, the <u>Northeast Corner</u>	SOL 67	-1

the point of beginning
 The monumentation and marking of the corners was completed by the 30th day of June, 1988.

FMC MINERALS CORPORATION


BY: Richard D. Inberg
 Richard D. Inberg - Agent

STATE OF WYOMING)
 COUNTY OF FREMONT) SS

Subscribed, sworn to and acknowledged before me this 22nd day of July, 1988, by Richard D. Inberg, Agent for FMC MINERALS CORPORATION.

Robert W. Schlichting
 Notary Public

My Commission Expires:



BOOK 179 PAGE 566

113617

OFFICIAL RECORDS
 EUREKA COUNTY, NEVADA
 FILE NO. 113617 FILED 7/25

RECORDED AT THE REQUEST OF
 BOOK 179 PAGE 566
 Open during - one
 88 JUL -6 AM 4:30

119618

CERTIFICATE OF LOCATION

KNOW ALL MEN BY THESE PRESENTS, that FMC MINERALS CORPORATION, having an office and place of business at 5011 Meadowood Way, Suite 200, Reno, Nevada 89502, has located the SOL 68

lode mining claim this 25th day of May, 1988, under and by virtue of the mining laws and regulations of the United States and the State of Nevada.

The number of linear feet claimed in length along the course of the vein from the point of discovery is 1490 feet in N 45° W direction and 10 feet in a S 45° E direction, together with 300 feet on each side of the center of the vein or lode for the entire length of the claim.

To tie this claim to the Public Survey, begin at the Northeast Corner, Section 1, T. 19 N., R. 50 E., Mt. Diablo P.M., and bear N 45° W 1700 feet, and N 45° E 15800 feet, to the northeast corner of this claim.

The general course of strike of the vein or lode as near as may be determined is N 45° W and S 45° E.

The claim is located in the:

NW 1/4 Section 20, Township 20 N., Range 51 E.,
SW 1/4 Section 20, Township 20 N., Range 51 E.,
 _____ 1/4 Section _____, Township _____, Range _____,
 _____ 1/4 Section _____, Township _____, Range _____.

Mt. Diablo P.M., Unknown Mining District, Eureka County, Nevada.

The location work consisted of making a mining claim map as provided in Nevada Revised Statutes 517.040. Two copies of the map are filed in the records of Eureka County, Nevada.

The location monument, corners and side centers are 3" x 4' durable plastic pipe, set one foot in the ground or mound of stone. The location and markings on each corner or side center are more particularly described as follows:
 Beginning at the northeast corner post No. 1,

	Description	Markings
Thence, 600 feet <u>S 45° W</u> to Post No. 2, the	<u>Southeast Corner</u>	<u>SOL 68 -2</u>
Thence, 750 feet <u>N 45° W</u> to Post No. 3, the	<u>South Side Center</u>	<u>SOL 68 -3</u>
Thence, 750 feet <u>N 45° W</u> to Post No. 4, the	<u>Southwest Corner</u>	<u>SOL 68 -4</u>
Thence, 600 feet <u>N 45° E</u> to Post No. 5, the	<u>Northwest Corner</u>	<u>SOL 68 -5</u>
Thence, 750 feet <u>S 45° E</u> to Post No. 6, the	<u>North Side Center</u>	<u>SOL 68 -6</u>
Thence, 750 feet <u>S 45° E</u> to Post No. 1, the	<u>Northeast Corner</u>	<u>SOL 68 -1</u>

the point of beginning.
 The monumentation and marking of the corners was completed by the 30th day of June, 1988.

FMC MINERALS CORPORATION


BY: Richard D. Inberg
 Richard D. Inberg - Agent

STATE OF WYOMING)
 COUNTY OF FREMONT) SS

Subscribed, sworn to and acknowledged before me this 22nd day of July, 1988, by Richard D. Inberg, Agent for FMC MINERALS CORPORATION.

Robert W. Schluching
 Notary Public

My Commission Expires:



119618

OFFICIAL RECORDS
 EUREKA COUNTY, NEVADA
 FILE NO. 119618
 FILED 25

RECORDED AT THE REQUEST OF
 BOOK 179 PAGE 567
Clark Development, Inc.
88 JUL -6 AM 1:43

BOOK 179 PAGE 567

CERTIFICATE OF LOCATION

KNOW ALL MEN BY THESE PRESENTS, that FMC MINERALS CORPORATION, having an office and place of business at 5011 Meadowood Way, Suite 200, Reno, Nevada 89502, has located the SOL 69

lode mining claim this 25th day of May, 1988, under and by virtue of the mining laws and regulations of the United States and the State of Nevada.

The number of linear feet claimed in length along the course of the vein from the point of discovery is 1490 feet in N 45° W direction and 10 feet in a S 45° E direction, together with 300 feet on each side of the center of the vein or lode for the entire length of the claim.

To tie this claim to the Public Survey, begin at the Northeast Corner, Section 1, T. 19 N., R. 50 E., Mt. Diablo P.M., and bear N 45° W 1700 feet, and N 45° E 16400 feet, to the northeast corner of this claim.

The general course of strike of the vein or lode as near as may be determined is N 45° W and S 45° E.

The claim is located in the:

NW 1/4 Section 20, Township 20 N., Range 51 E.,
SW 1/4 Section 20, Township 20 N., Range 51 E.,
SE 1/4 Section 20, Township 20 N., Range 51 E.,
1/4 Section, Township 20 N., Range 51 E.

Mt. Diablo P.M., Unknown Mining District, Eureka County, Nevada.

The location work consisted of making a mining claim map as provided in Nevada Revised Statutes 517.040. Two copies of the map are filed in the records of Eureka County, Nevada.

The location monument, corners and side centers are 3" x 4' durable plastic pipe, set one foot in the ground or mound of stone. The location and markings on each corner or side center are more particularly described as follows:

		Description	Markings
Thence, 600 feet	S 45° W	to Post No. 2, the Southeast Corner	SOL 69 -2
Thence, 750 feet	N 45° W	to Post No. 3, the South Side Center	SOL 69 -3
Thence, 750 feet	N 45° W	to Post No. 4, the Southwest Corner	SOL 69 -4
Thence, 600 feet	N 45° E	to Post No. 5, the Northwest Corner	SOL 69 -5
Thence, 750 feet	S 45° E	to Post No. 6, the North Side Center	SOL 69 -6
Thence, 750 feet	S 45° E	to Post No. 1, the Northeast Corner	SOL 69 -1

the point of beginning
 The monumentation and marking of the corners was completed by the
30th day of June, 1988.

FMC MINERALS CORPORATION

BY: Richard D. Inberg


Richard D. Inberg - Agent

STATE OF WYOMING)
) SS
 COUNTY OF FREMONT)

Subscribed, sworn to and acknowledged before me this 22nd day of July, 1988, by Richard D. Inberg, Agent for FMC MINERALS CORPORATION.

Robert W. Schlichting
 Notary Public

My Commission Expires:



119619

OFFICIAL RECORDS
 EUREKA COUNTY, NEVADA
 FILE NO. 119619
 FILE ST. 25

RECORDED AT THE REQUEST OF
 Doc# 179 Page 568
Open Recording, Inc.
 88 JUL -6 AM 1:43

119620

CERTIFICATE OF LOCATION

KNOW ALL MEN BY THESE PRESENTS, that FMC MINERALS CORPORATION, having an office and place of business at 5011 Meadowood Way, Suite 200, Reno, Nevada 89502, has located the SOL 70

lode mining claim this 25th day of May, 1988, under and by virtue of the mining laws and regulations of the United States and the State of Nevada.

The number of linear feet claimed in length along the course of the vein from the point of discovery is 1490 feet in N 45° W direction and 10 feet in a S 45° E direction, together with 300 feet on each side of the center of the vein or lode for the entire length of the claim.

To tie this claim to the Public Survey, begin at the Northeast Corner, Section 1, T. 19 N., R. 50 E., Mt. Diablo P.M., and bear N 45° W 1700 feet, and N 45° E 17000 feet, to the northeast corner of this claim.

The general course of strike of the vein or lode as near as may be determined is N 45° W and S 45° E.

The claim is located in the:

NW 1/4 Section 20, Township 20 N., Range 51 E.,
NE 1/4 Section 20, Township 20 N., Range 51 E.,
SW 1/4 Section 20, Township 20 N., Range 51 E.,
SE 1/4 Section 20, Township 20 N., Range 51 E.

Mt. Diablo P.M., Unknown Mining District, Eureka County, Nevada.

The location work consisted of making a mining claim map as provided in Nevada Revised Statutes 517.040. Two copies of the map are filed in the records of Eureka County, Nevada.

The location monument, corners and side centers are 3" x 4' durable plastic pipe, set one foot in the ground or mound of stone. The location and markings on each corner or side center are more particularly described as follows:

		Description	Markings
Thence, 600 feet	S 45° W	to Post No. 2, the <u>Southeast Corner</u>	SOL 70 -2
Thence, 750 feet	N 45° W	to Post No. 3, the <u>South Side Center</u>	SOL 70 -3
Thence, 750 feet	N 45° W	to Post No. 4, the <u>Southwest Corner</u>	SOL 70 -4
Thence, 600 feet	N 45° E	to Post No. 5, the <u>Northwest Corner</u>	SOL 70 -5
Thence, 750 feet	S 45° E	to Post No. 6, the <u>North Side Center</u>	SOL 70 -6
Thence, 750 feet	S 45° E	to Post No. 1, the <u>Northeast Corner</u>	SOL 70 -1

The point of beginning
The monumentation and marking of the corners was completed by the
30th day of June, 1988.

FMC MINERALS CORPORATION


BY: Richard D. Inberg
Richard D. Inberg - Agent

STATE OF WYOMING)
COUNTY OF FREMONT) SS

Subscribed, sworn to and acknowledged before me this 22nd day of July, 1988, by Richard D. Inberg, Agent for FMC MINERALS CORPORATION.

Robert W. Schlichting
Notary Public

My Commission Expires:



119620

BOOK 179 PAGE 569

RECORDED AT THE REQUEST OF
BOOK 179 PAGE 569
Open Mining etc
88 JUL -6 AM 1:43
OFFICIAL RECEIVED
FREMONT COUNTY, WYOMING
MINERAL CLAIM RECORDS
FILE NO. 119620
JUL 25

113621

CERTIFICATE OF LOCATION

KNOW ALL MEN BY THESE PRESENTS, that FMC MINERALS CORPORATION, having an office and place of business at 5011 Meadowood Way, Suite 200, Reno, Nevada 89502, has located the SOL 71

lode mining claim this 25th day of May, 1988, under and by virtue of the mining laws and regulations of the United States and the State of Nevada.

The number of linear feet claimed in length along the course of the vein from the point of discovery is 1490 feet in N 45° W direction and 10 feet in a S 45° E direction, together with 300 feet on each side of the center of the vein or lode for the entire length of the claim.

To tie this claim to the Public Survey, begin at the Northeast Corner, Section 1, T. 19 N., R. 50 E., Mt. Diablo P.M., and bear N 45° W 1700 feet, and N 45° E 17600 feet, to the northeast corner of this claim.

The general course of strike of the vein or lode as near as may be determined is N 45° W and S 45° E.

The claim is located in the:

NE 1/4 Section 20, Township 20 N., Range 51 E.,
NW 1/4 Section 20, Township 20 N., Range 51 E.,
SE 1/4 Section 20, Township 20 N., Range 51 E.,
SW 1/4 Section 20, Township 20 N., Range 51 E.

Mt. Diablo P.M., Unknown Mining District, Eureka County, Nevada.

The location work consisted of making a mining claim map as provided in Nevada Revised Statutes 517.040. Two copies of the map are filed in the records of Eureka County, Nevada.

The location monument, corners and side centers are 3" x 4' durable plastic pipe, set one foot in the ground or mound of stone. The location and markings on each corner or side center are more particularly described as follows:

Beginning at the northeast corner post No. 1,		Description	Markings
Thence, 600 feet	<u>S 45° W</u>	to Post No. 2, the <u>Southeast Corner</u>	<u>SOL 71 -2</u>
Thence, 750 feet	<u>N 45° W</u>	to Post No. 3, the <u>South Side Center</u>	<u>SOL 71 -3</u>
Thence, 750 feet	<u>N 45° W</u>	to Post No. 4, the <u>Southwest Corner</u>	<u>SOL 71 -4</u>
Thence, 600 feet	<u>N 45° E</u>	to Post No. 5, the <u>Northwest Corner</u>	<u>SOL 71 -5</u>
Thence, 750 feet	<u>S 45° E</u>	to Post No. 6, the <u>North Side Center</u>	<u>SOL 71 -6</u>
Thence, 750 feet	<u>S 45° E</u>	to Post No. 1, the <u>Northeast Corner</u>	<u>SOL 71 -1</u>

The point of beginning
 The monumentation and marking of the corners was completed by the
30th day of June, 1988.

FMC MINERALS CORPORATION


BY: Richard D. Inberg
 Richard D. Inberg - Agent

STATE OF WYOMING)
) SS
 COUNTY OF FREMONT)

Subscribed, sworn to and acknowledged before me this 22nd day of July, 1988, by Richard D. Inberg, Agent for FMC MINERALS CORPORATION.

Robert W. Schlichting
 Notary Public

My Commission Expires:



BOOK 179 PAGE 570

113621

OFFICIAL RECORDS
 EUREKA COUNTY, NEVADA
 MINERAL RIGHTS RECORDER
 FILE NO. 6.25

RECORDED AT THE REQUEST OF
 BOOK 179 PAGE 570
Open Mining Co.
88 JUL -6 AM 43

119622

CERTIFICATE OF LOCATION

KNOW ALL MEN BY THESE PRESENTS, that FMC MINERALS CORPORATION, having an office and place of business at 5011 Meadowood Way, Suite 200, Reno, Nevada 89502, has located the SOL 72

lode mining claim this 25th day of May, 1988, under and by virtue of the mining laws and regulations of the United States and the State of Nevada.

The number of linear feet claimed in length along the course of the vein from the point of discovery is 1490 feet in N 45° W direction and 10 feet in a S 45° E direction, together with 300 feet on each side of the center of the vein or lode for the entire length of the claim.

To tie this claim to the Public Survey, begin at the Northeast Corner, Section 1, T. 19 N., R. 50 E., Mt. Diablo P.M., and bear N 45° W 1700 feet, and N 45° E 18200 feet, to the northeast corner of this claim.

The general course of strike of the vein or lode as near as may be determined is N 45° W and S 45° E.

The claim is located in the:

NE 1/4 Section 20, Township 20 N., Range 51 E.,
 1/4 Section _____, Township _____, Range _____,
 1/4 Section _____, Township _____, Range _____,
 1/4 Section _____, Township _____, Range _____.

Mt. Diablo P.M., Unknown Mining District, Eureka County, Nevada.

The location work consisted of making a mining claim map as provided in Nevada Revised Statutes 517.040. Two copies of the map are filed in the records of Eureka County, Nevada.

The location monument, corners and side centers are 3" x 4' durable plastic pipe, set one foot in the ground or mound of stone. The location and markings on each corner or side center are more particularly described as follows:

		Description	Markings
Thence, 600 feet	S 45° W	to Post No. 2, the Southeast Corner	SOL 72 -2
Thence, 750 feet	N 45° W	to Post No. 3, the South Side Center	SOL 72 -3
Thence, 750 feet	N 45° W	to Post No. 4, the Southwest Corner	SOL 72 -4
Thence, 600 feet	N 45° E	to Post No. 5, the Northwest Corner	SOL 72 -5
Thence, 750 feet	S 45° E	to Post No. 6, the North Side Center	SOL 72 -6
Thence, 750 feet	S 45° E	to Post No. 1, the Northeast Corner	SOL 72 -1

the point of beginning.
 The monumentation and marking of the corners was completed by the 30th day of June, 1988.

FMC MINERALS CORPORATION

BY: Richard D. Inberg


Richard D. Inberg - Agent

STATE OF WYOMING)
 COUNTY OF FREMONT) SS

Subscribed, sworn to and acknowledged before me this 22nd day of July, 1988, by Richard D. Inberg, Agent for FMC MINERALS CORPORATION.

Robert W. Schlichting
 Notary Public

My Commission Expires:



119622

OFFICIAL RECORDS
 EUREKA COUNTY, NEVADA
 FILE NO. 119622
 FILED 6.25

RECORDED AT THE REQUEST OF
 BOOK 179 PAGE 571
Open Mining Co.
 88 JUL -6 11:43

BOOK 179 PAGE 571

119623

CERTIFICATE OF LOCATION

KNOW ALL MEN BY THESE PRESENTS, that FMC MINERALS CORPORATION, having an office and place of business at 5011 Meadowood Way, Suite 200, Reno, Nevada 89502, has located the SOL 73

lode mining claim this 25th day of May, 1988, under and by virtue of the mining laws and regulations of the United States and the State of Nevada.

The number of linear feet claimed in length along the course of the vein from the point of discovery is 1490 feet in N 45° W direction and 10 feet in a S 45° E direction, together with 300 feet on each side of the center of the vein or lode for the entire length of the claim.

To tie this claim to the Public Survey, begin at the Northeast Corner, Section 1, T. 19 N., R. 50 E., Mt. Diablo P.M., and bear N 45° W 1700 feet, and N 45° E 18800 feet, to the northeast corner of this claim.

The general course of strike of the vein or lode as near as may be determined is N 45° W and S 45° E.

The claim is located in the:

NE 1/4 Section 20, Township 20 N., Range 51 E.,
 1/4 Section _____, Township _____, Range _____,
 1/4 Section _____, Township _____, Range _____,
 1/4 Section _____, Township _____, Range _____.

Mt. Diablo P.M., Unknown Mining District, Eureka County, Nevada.

The location work consisted of making a mining claim map as provided in Nevada Revised Statutes 517.040. Two copies of the map are filed in the records of Eureka County, Nevada.

The location monument, corners and side centers are 3" x 4" durable plastic pipe, set one foot in the ground or mound of stone. The location and markings on each corner or side center are more particularly described as follows:
 Beginning at the northeast corner post No. 1,

	Description	Markings
Thence, 600 feet <u>S 45° W</u> to Post No. 2, the	<u>Southeast Corner</u>	<u>SOL 73 -2</u>
Thence, 750 feet <u>N 45° W</u> to Post No. 3, the	<u>South Side Center</u>	<u>SOL 73 -3</u>
Thence, 750 feet <u>N 45° W</u> to Post No. 4, the	<u>Southwest Corner</u>	<u>SOL 73 -4</u>
Thence, 600 feet <u>N 45° E</u> to Post No. 5, the	<u>Northwest Corner</u>	<u>SOL 73 -5</u>
Thence, 750 feet <u>S 45° E</u> to Post No. 6, the	<u>North Side Center</u>	<u>SOL 73 -6</u>
Thence, 750 feet <u>S 45° E</u> to Post No. 1, the	<u>Northeast Corner</u>	<u>SOL 73 -1</u>

the point of beginning.
 The monumentation and marking of the corners was completed by the 30th day of June, 1988.

FMC MINERALS CORPORATION


BY: Richard D. Inberg
 Richard D. Inberg - Agent

STATE OF WYOMING)
) SS
 COUNTY OF FREMONT)

Subscribed, sworn to and acknowledged before me this 22nd day of July, 1988, by Richard D. Inberg, Agent for FMC MINERALS CORPORATION.

Robert W. Schlichung
 Notary Public

My Commission Expires:



BOOK 179 PAGE 572

119623

RECORDED AT THE REQUEST OF
 BOOK 179 PAGE 572
 88 JUL -6 AM 1:43
 OPEN RECORDING OFFICE
 CLERK
 FILE NO. 119623
 119623

CERTIFICATE OF LOCATION

KNOW ALL MEN BY THESE PRESENTS, that FMC MINERALS CORPORATION, having an office and place of business at 5011 Meadowood Way, Suite 200, Reno, Nevada 89502, has located the SOL 74

lode mining claim this 25th day of May, 1988, under and by virtue of the mining laws and regulations of the United States and the State of Nevada.

The number of linear feet claimed in length along the course of the vein from the point of discovery is 1490 feet in N 45° W direction and 10 feet in a S 45° E direction, together with 300 feet on each side of the center of the vein or lode for the entire length of the claim.

To tie this claim to the Public Survey, begin at the Northeast Corner, Section 1, T. 19 N., R. 50 E., Mt. Diablo P.M., and bear N 45° W 1700 feet, and N 45° E 19400 feet, to the northeast corner of this claim.

The general course of strike of the vein or lode as near as may be determined is N 45° W and S 45° E.

The claim is located in the:

NE 1/4 Section 20, Township 20 N., Range 51 E.,
SE 1/4 Section 17, Township 20 N., Range 51 E.,
1/4 Section _____, Township _____, Range _____,
1/4 Section _____, Township _____, Range _____.

Mt. Diablo P.M., Unknown Mining District, Eureka County, Nevada.

The location work consisted of making a mining claim map as provided in Nevada Revised Statutes 517.040. Two copies of the map are filed in the records of Eureka County, Nevada.

The location monument, corners and side centers are 3" x 4" durable plastic pipe, set one foot in the ground or mound of stone. The location and markings on each corner or side center are more particularly described as follows:
Beginning at the northeast corner post No. 1,

	Description	Markings
Thence, 600 feet <u>S 45° W</u> to Post No. 2, the	<u>Southeast Corner</u>	<u>SOL 74 -2</u>
Thence, 750 feet <u>N 45° W</u> to Post No. 3, the	<u>South Side Center</u>	<u>SOL 74 -3</u>
Thence, 750 feet <u>N 45° W</u> to Post No. 4, the	<u>Southwest Corner</u>	<u>SOL 74 -4</u>
Thence, 600 feet <u>N 45° E</u> to Post No. 5, the	<u>Northwest Corner</u>	<u>SOL 74 -5</u>
Thence, 750 feet <u>S 45° E</u> to Post No. 6, the	<u>North Side Center</u>	<u>SOL 74 -6</u>
Thence, 750 feet <u>S 45° E</u> to Post No. 1, the	<u>Northeast Corner</u>	<u>SOL 74 -1</u>

the point of beginning.
The monumentation and marking of the corners was completed by the 30th day of June, 1988.

FMC MINERALS CORPORATION

BY: Richard D. Inberg

Richard D. Inberg - Agent

STATE OF WYOMING)


SS

COUNTY OF FREMONT)

Subscribed, sworn to and acknowledged before me this 22nd day of July 1988, by Richard D. Inberg, Agent for FMC MINERALS CORPORATION.

Robert W. Schlichting
Notary Public

My Commission Expires:



113621

RECORDED AT THE REQUEST OF
BOOK 179 PAGE 573
APPROX. JULY 1988
OFFICIAL RECORDS
EUREKA COUNTY, NEVADA
FILE NO. 113621
JUL 25 1988

BOOK 179 PAGE 573

CERTIFICATE OF LOCATION

KNOW ALL MEN BY THESE PRESENTS, that FMC MINERALS CORPORATION, having an office and place of business at 5011 Meadowood Way, Suite 200, Reno, Nevada 89502, has located the SOL 75

lode mining claim this 25th day of May, 1988, under and by virtue of the mining laws and regulations of the United States and the State of Nevada.

The number of linear feet claimed in length along the course of the vein from the point of discovery is 1490 feet in N 45° W direction and 10 feet in a S 45° E direction, together with 300 feet on each side of the center of the vein or lode for the entire length of the claim.

To tie this claim to the Public Survey, begin at the Northeast Corner, Section 1, T. 19 N., R. 50 E., Mt. Diablo P.M., and bear N 45° W 1700 feet, and N 45° E 20000 feet, to the northeast corner of this claim.

The general course of strike of the vein or lode as near as may be determined is N 45° W and S 45° E.

The claim is located in the:

NE 1/4 Section 20, Township 20 N. Range 51 E.
 SE 1/4 Section 17, Township 20 N. Range 51 E.
 NW 1/4 Section 21, Township 20 N. Range 51 E.
 1/4 Section _____, Township _____, Range _____.

Mt. Diablo P.M., Unknown Mining District, Eureka County, Nevada.

The location work consisted of making a mining claim map as provided in Nevada Revised Statutes 517.040. Two copies of the map are filed in the records of Eureka County, Nevada.

The location monument, corners and side centers are 3" x 4" durable plastic pipe, set one foot in the ground or mound of stone. The location and markings on each corner or side center are more particularly described as follows:
 Beginning at the northeast corner post No. 1.

	Description	Markings
Thence, 600 feet <u>S 45° W</u> to Post No. 2, the <u>Southeast Corner</u>	<u>SOL 75</u>	<u>-2</u>
Thence, 750 feet <u>N 45° W</u> to Post No. 3, the <u>South Side Center</u>	<u>SOL 75</u>	<u>-3</u>
Thence, 750 feet <u>N 45° W</u> to Post No. 4, the <u>Southwest Corner</u>	<u>SOL 75</u>	<u>-4</u>
Thence, 600 feet <u>N 45° E</u> to Post No. 5, the <u>Northwest Corner</u>	<u>SOL 75</u>	<u>-5</u>
Thence, 750 feet <u>S 45° E</u> to Post No. 6, the <u>North Side Center</u>	<u>SOL 75</u>	<u>-6</u>
Thence, 750 feet <u>S 45° E</u> to Post No. 1, the <u>Northeast Corner</u>	<u>SOL 75</u>	<u>-1</u>

the point of beginning.
 The monumentation and marking of the corners was completed by the 30th day of June, 1988.

FMC MINERALS CORPORATION

BY: Richard D. Inberg

Richard D. Inberg - Agent

STATE OF WYOMING)


SS

COUNTY OF FREMONT)

Subscribed, sworn to and acknowledged before me this 22nd day of July, 1988, by Richard D. Inberg, Agent for FMC MINERALS CORPORATION.

Robert W. Schlichting
 Notary Public

My Commission Expires:



113625

ORIGINAL FILED IN
 FMC MINERALS CORPORATION
 FILE NO. 113625

RECORDED AT THE REQUEST OF
 BOOK 179 PAGE 574
 JUNE 22 1988
 JUNE 22 1988

119625

CERTIFICATE OF LOCATION

KNOW ALL MEN BY THESE PRESENTS, that FMC MINERALS CORPORATION, having an office and place of business at 5011 Meadowood Way, Suite 200, Reno, Nevada 89502, has located the SOL 76

lode mining claim this 25th day of May, 1988, under and by virtue of the mining laws and regulations of the United States and the State of Nevada.

The number of linear feet claimed in length along the course of the vein from the point of discovery is 1490 feet in N 45° W direction and 10 feet in a S 45° E direction, together with 300 feet on each side of the center of the vein or lode for the entire length of the claim.

To tie this claim to the Public Survey, begin at the Northeast Corner, Section 1, T. 19 N., R. 50 E., Mt. Diablo P.M., and bear N 45° W 1700 feet, and N 45° E 20600 feet, to the northeast corner of this claim.

The general course of strike of the vein or lode as near as may be determined is N 45° W and S 45° E.

The claim is located in the:

SW 1/4 Section	<u>16</u>	Township	<u>20 N.</u>	Range	<u>51 E.</u>
SE 1/4 Section	<u>17</u>	Township	<u>20 N.</u>	Range	<u>51 E.</u>
NW 1/4 Section	<u>21</u>	Township	<u>20 N.</u>	Range	<u>51 E.</u>
NE 1/4 Section	<u>20</u>	Township	<u>20 N.</u>	Range	<u>51 E.</u>

Mt. Diablo P.M., Unknown Mining District, Eureka County, Nevada.

The location work consisted of making a mining claim map as provided in Nevada Revised Statutes 517.040. Two copies of the map are filed in the records of Eureka County, Nevada.

The location monument, corners and side centers are 3" x 4' durable plastic pipe, set one foot in the ground or mound of stone. The location and markings on each corner or side center are more particularly described as follows:

	Description	Markings
Beginning at the northeast corner post No. 1,		
Thence, 600 feet <u>S 45° W</u> to Post No. 2, the <u>Southeast Corner</u>	<u>SOL 76</u>	<u>-2</u>
Thence, 750 feet <u>N 45° W</u> to Post No. 3, the <u>South Side Center</u>	<u>SOL 76</u>	<u>-3</u>
Thence, 750 feet <u>N 45° W</u> to Post No. 4, the <u>Southwest Corner</u>	<u>SOL 76</u>	<u>-4</u>
Thence, 600 feet <u>N 45° E</u> to Post No. 5, the <u>Northwest Corner</u>	<u>SOL 76</u>	<u>-5</u>
Thence, 750 feet <u>S 45° E</u> to Post No. 6, the <u>North Side Center</u>	<u>SOL 76</u>	<u>-6</u>
Thence, 750 feet <u>S 45° E</u> to Post No. 1, the <u>Northeast Corner</u>	<u>SOL 76</u>	<u>-1</u>

the point of beginning.
The monumentation and marking of the corners was completed by the 30th day of June, 1988.

FMC MINERALS CORPORATION


BY: Richard D. Inberg
Richard D. Inberg - Agent

STATE OF WYOMING)
COUNTY OF FREMONT) SS

Subscribed, sworn to and acknowledged before me this 22nd day of July 1988, by Richard D. Inberg, Agent for FMC MINERALS CORPORATION.

Robert W. Schlichting
Notary Public

My Commission Expires:



BOOK 179 PAGE 575

119625

OFFICIAL RECORDS
EUREKA COUNTY, NEVADA
FILE NO. 119625
FEB 25 1988

RECORDED AT THE REQUEST OF
BOOK 179 PAGE 575
Open planning, etc.
88 JUL -6 AM 4:3

119627

CERTIFICATE OF LOCATION

KNOW ALL MEN BY THESE PRESENTS, that FMC MINERALS CORPORATION, having an office and place of business at 5011 Meadowood Way, Suite 200, Reno, Nevada 89502, has located the SOL 77

lode mining claim this 25th day of May, 1988, under and by virtue of the mining laws and regulations of the United States and the State of Nevada.

The number of linear feet claimed in length along the course of the vein from the point of discovery is 1490 feet in N 45° W direction and 10 feet in a S 45° E direction, together with 300 feet on each side of the center of the vein or lode for the entire length of the claim.

To tie this claim to the Public Survey, begin at the Northeast Corner, Section 1, T. 19 N., R. 50 E., Mt. Diablo P.M., and bear N 45° W 1700 feet, and N 45° E 21200 feet, to the northeast corner of this claim.

The general course of strike of the vein or lode as near as may be determined is N 45° W and S 45° E.

The claim is located in the:

SW 1/4 Section	16	Township	20 N.	Range	51 E.
SE 1/4 Section	17	Township	20 N.	Range	51 E.
NW 1/4 Section	21	Township	20 N.	Range	51 E.
1/4 Section		Township		Range	

Mt. Diablo P.M., Unknown Mining District, Eureka County, Nevada.

The location work consisted of making a mining claim map as provided in Nevada Revised Statutes 517.040. Two copies of the map are filed in the records of Eureka County, Nevada.

The location monument, corners and side centers are 3" x 4' durable plastic pipe, set one foot in the ground or bound of stone. The location and markings on each corner or side center are more particularly described as follows:

		Description	Markings
Beginning at the northeast corner post No. 1.			
Thence, 600 feet	S 45° W	to Post No. 2, the Southeast Corner	SOL 77 -2
Thence, 750 feet	N 45° W	to Post No. 3, the South Side Center	SOL 77 -3
Thence, 750 feet	N 45° W	to Post No. 4, the Southwest Corner	SOL 77 -4
Thence, 600 feet	N 45° E	to Post No. 5, the Northwest Corner	SOL 77 -5
Thence, 750 feet	S 45° E	to Post No. 6, the North Side Center	SOL 77 -6
Thence, 750 feet	S 45° E	to Post No. 1, the Northeast Corner	SOL 77 -1

The point of beginning of the monumentation and marking of the corners was completed by the 30th day of June, 1988.

FMC MINERALS CORPORATION


BY: Richard D. Inberg
Richard D. Inberg - Agent

STATE OF WYOMING)
COUNTY OF FREMONT) SS

Subscribed, sworn to and acknowledged before me this 22nd day of July, 1988, by Richard D. Inberg, Agent for FMC MINERALS CORPORATION.

Robert W. Schlichting
Notary Public

My Commission Expires:



BOOK 179 PAGE 576

RECORDED AT THE REQUEST OF
BOOK 179 PAGE 576
Open during office
88 JUL -6 AM 1:33
OFFICIAL RECORDS
FREMONT COUNTY, NEVADA
FILE NO. 119627
FEE \$6.25

113628

CERTIFICATE OF LOCATION

KNOW ALL MEN BY THESE PRESENTS, that FMC MINERALS CORPORATION, having an office and place of business at 5011 Meadowood Way, Suite 200, Reno, Nevada 89502, has located the SOL 78

lode mining claim this 25th day of May, 1988, under and by virtue of the mining laws and regulations of the United States and the State of Nevada.

The number of linear feet claimed in length along the course of the vein from the point of discovery is 1490 feet in N 45° W direction and 10 feet in a S 45° E direction, together with 300 feet on each side of the center of the vein or lode for the entire length of the claim.

To tie this claim to the Public Survey, begin at the Northeast Corner, Section 1, T. 19 N., R. 50 E., Mt. Diablo P.M., and bear N 45° W 1700 feet, and N 45° E 21800 feet, to the northeast corner of this claim.

The general course of strike of the vein or lode as near as may be determined is N 45° W and S 45° E.

The claim is located in the:

SW 1/4 Section 16, Township 20 N., Range 51 E.,
SE 1/4 Section 17, Township 20 N., Range 51 E.,
1/4 Section _____, Township _____, Range _____,
1/4 Section _____, Township _____, Range _____.

Mt. Diablo P.M., Unknown Mining District, Eureka County, Nevada.

The location work consisted of making a mining claim map as provided in Nevada Revised Statutes 517.040. Two copies of the map are filed in the records of Eureka County, Nevada.

The location monument, corners and side centers are 3" x 4' durable plastic pipe, set one foot in the ground or mound of stone. The location and markings on each corner or side center are more particularly described as follows:
Beginning at the northeast corner post No. 1,

	Description	Markings
Thence, 600 feet <u>S 45° W</u> to Post No. 2, the <u>Southeast Corner</u>	SOL 78	-2
Thence, 750 feet <u>N 45° W</u> to Post No. 3, the <u>South Side Center</u>	SOL 78	-3
Thence, 750 feet <u>N 45° W</u> to Post No. 4, the <u>Southwest Corner</u>	SOL 78	-4
Thence, 600 feet <u>N 45° E</u> to Post No. 5, the <u>Northwest Corner</u>	SOL 78	-5
Thence, 750 feet <u>S 45° E</u> to Post No. 6, the <u>North Side Center</u>	SOL 78	-6
Thence, 750 feet <u>S 45° E</u> to Post No. 1, the <u>Northeast Corner</u>	SOL 78	-1

The point of beginning
The monumentation and marking of the corners was completed by the
30th day of June, 1988.

FMC MINERALS CORPORATION


BY: Richard D. Inberg
Richard D. Inberg - Agent

STATE OF WYOMING)
COUNTY OF FREMONT) SS

Subscribed, sworn to and acknowledged before me this 22nd day of July, 1988, by Richard D. Inberg, Agent for FMC MINERALS CORPORATION.

Robert W. Schlichting
Notary Public

My Commission Expires:



BOOK 179 PAGE 577

113628

OFFICIAL RECORDS
EUREKA COUNTY, NEVADA
FILE NO. 113628
JUL 25 1988

RECORDED AT THE REQUEST OF
BOOK 179 PAGE 577
Open for recording - fine
JUL -6 11:43

119629

CERTIFICATE OF LOCATION

KNOW ALL MEN BY THESE PRESENTS, that FMC MINERALS CORPORATION, having an office and place of business at 5011 Meadowood Way, Suite 200, Reno, Nevada 89502, has located the

SO. 79

lode mining claim this 24th day of May, 1988, under and by virtue of the mining laws and regulations of the United States and the State of Nevada.

The number of linear feet claimed in length along the course of the vein from the point of discovery is 10 feet in N 45° W direction and 1490 feet in a S 45° E direction, together with 300 feet on each side of the center of the vein or lode for the entire length of the claim.

To tie this claim to the Public Survey, begin at the Northeast Corner, Section 1, T. 19 N., R. 50 E., Mt. Diablo P.M., and bear N 45° W 200 feet, and N 45° E 2000 feet, to the northeast corner of this claim.

The general course of strike of the vein or lode as near as may be determined is N 45° W and S 45° E.

The claim is located in the:

SW 1/4 Section 31, Township 20 N., Range 51 E.,
SE 1/4 Section 36, Township 20 N., Range 50 E.,
1/4 Section _____, Township _____, Range _____,
1/4 Section _____, Township _____, Range _____.

Mt. Diablo P.M., Unknown Mining District, Eureka County, Nevada.

The location work consisted of making a mining claim map as provided in Nevada Revised Statutes 517.040. Two copies of the map are filed in the records of Eureka County, Nevada.

The location monument, corners and side centers are 3" x 4' durable plastic pipe, set one foot in the ground or mound of stone. The location and markings on each corner or side center are more particularly described as follows:

Beginning at the northeast corner post No. 1,

	Description	Markings
Thence, 600 feet <u>S 45° W</u> to Post No. 2, the	<u>Southeast Corner</u>	<u>SOL 79 -2</u>
Thence, 750 feet <u>N 45° W</u> to Post No. 3, the	<u>South Side Center</u>	<u>SOL 79 -3</u>
Thence, 750 feet <u>N 45° W</u> to Post No. 4, the	<u>Southwest Corner</u>	<u>SOL 79 -4</u>
Thence, 600 feet <u>N 45° E</u> to Post No. 5, the	<u>Northwest Corner</u>	<u>SOL 79 -5</u>
Thence, 750 feet <u>S 45° E</u> to Post No. 6, the	<u>North Side Center</u>	<u>SOL 79 -6</u>
Thence, 756 feet <u>S 45° E</u> to Post No. 1, the	<u>Northeast Corner</u>	<u>SOL 79 -1</u>

the point of beginning

The monumentation and marking of the corners was completed by the 30th day of June, 1988.

FMC MINERALS CORPORATION

BY: Richard D. Inberg

Richard D. Inberg - Agent

STATE OF WYOMING)


SS

COUNTY OF FREMONT)

Subscribed, sworn to and acknowledged before me this 22nd day of July, 1988, by Richard D. Inberg, Agent for FMC MINERALS CORPORATION.

Robert W. Schlichting
Notary Public

My Commission Expires:



119629

BOOK 179 PAGE 578

OFFICIAL RECORDS
FREMONT COUNTY, NEVADA
FILE NO. 6.25

RECORDED AT THE REQUEST OF
BOOK 179 PAGE 578
After Dubuque, Inc.
88 JUL -6 AM 1:43

CERTIFICATE OF LOCATION

KNOW ALL MEN BY THESE PRESENTS, that FMC MINERALS CORPORATION, having an office and place of business at 5011 Meadowood Way, Suite 200, Reno, Nevada 89502, has located the

SOL 80

lode mining claim this 24th day of May, 1988, under and by virtue of the mining laws and regulations of the United States and the State of Nevada.

The number of linear feet claimed in length along the course of the vein from the point of discovery is 10 feet in N 45° W direction and 1490 feet in a S 45° E direction, together with 300 feet on each side of the center of the vein or lode for the entire length of the claim.

To tie this claim to the Public Survey, begin at the Northeast Corner, Section 1, T. 19 N., R. 50 E., Mt. Diablo P.M., and bear N 45° W 200 feet, and N 45° E 2600 feet, to the northeast corner of this claim.

The general course of strike of the vein or lode as near as may be determined is N 45° W and S 45° E.

The claim is located in the:

NW	1/4 Section	<u>31</u>	Township	<u>20 N.</u>	Range	<u>51 E.</u>
SW	1/4 Section	<u>31</u>	Township	<u>20 N.</u>	Range	<u>51 E.</u>
	1/4 Section		Township		Range	
	1/4 Section		Township		Range	

Mt. Diablo P.M., Unknown Mining District, Eureka County, Nevada.

The location work consisted of making a mining claim map as provided in Nevada Revised Statutes 517.040. Two copies of the map are filed in the records of Eureka County, Nevada.

The location monument, corners and side centers are 3" x 4' durable plastic pipe, set one foot in the ground or mound of stone. The location and markings on each corner or side center are more particularly described as follows:

		Description	Markings
Thence, 600 feet	<u>S 45° W</u>	to Post No. 2, the <u>Southeast Corner</u>	<u>SOL 80 -2</u>
Thence, 750 feet	<u>N 45° W</u>	to Post No. 3, the <u>South Side Center</u>	<u>SOL 80 -3</u>
Thence, 750 feet	<u>N 45° W</u>	to Post No. 4, the <u>Southwest Corner</u>	<u>SOL 80 -4</u>
Thence, 600 feet	<u>N 45° E</u>	to Post No. 5, the <u>Northwest Corner</u>	<u>SOL 80 -5</u>
Thence, 750 feet	<u>S 45° E</u>	to Post No. 6, the <u>North Side Center</u>	<u>SOL 80 -6</u>
Thence, 750 feet	<u>S 45° E</u>	to Post No. 1, the <u>Northeast Corner</u>	<u>SOL 80 -1</u>

the point of beginning.
The monumentation and marking of the corners was completed by the 30th day of June, 1988.

FMC MINERALS CORPORATION


BY: Richard D. Inberg
Richard D. Inberg - Agent

STATE OF WYOMING)
COUNTY OF FREMONT) SS

Subscribed, sworn to and acknowledged before me this 22nd day of July, 1988, by Richard D. Inberg, Agent for FMC MINERALS CORPORATION.

Robert W. Schlichting
Notary Public

My Commission Expires:



RECORDED AT THE REQUEST OF
BOOK 179 PAGE 579
JUL 19 1988
JL-6 AM 1:43
OFFICIAL RECORD
EUREKA COUNTY, NEVADA
FILE NO. 113630
113630

113631

CERTIFICATE OF LOCATION

KNOW ALL MEN BY THESE PRESENTS, that FMC MINERALS CORPORATION, having an office and place of business at 5011 Meadowood Way, Suite 200, Reno, Nevada 89502, has located the SOL 81

lode mining claim this 24th day of May, 1988, under and by virtue of the mining laws and regulations of the United States and the State of Nevada.

The number of linear feet claimed in length along the course of the vein from the point of discovery is 10 feet in N 45° W direction and 1490 feet in a S 45° E direction, together with 300 feet on each side of the center of the vein or lode for the entire length of the claim.

To tie this claim to the Public Survey, begin at the Northeast Corner, Section 1, T. 19 N., R. 50 E., Mt. Diablo P.M., and bear N 45° W 200 feet, and N 45° E 3200 feet, to the northeast corner of this claim.

The general course of strike of the vein or lode as near as may be determined is N 45° W and S 45° E.

The claim is located in the:

NW 1/4 Section 31, Township 20 N. Range 51 E.,
SW 1/4 Section 31, Township 20 N., Range 51 E.,
1/4 Section _____, Township _____, Range _____,
1/4 Section _____, Township _____, Range _____.

Mt. Diablo P.M., Unknown Mining District, Eureka County, Nevada.

The location work consisted of making a mining claim map as provided in Nevada Revised Statutes 517.040. Two copies of the map are filed in the records of Eureka County, Nevada.

The location monument, corners and side centers are 3" x 4' durable plastic pipe, set one foot in the ground or mound of stone. The location and markings on each corner or side center are more particularly described as follows:

Beginning at the northeast corner post No. 1,		Description	Markings
Thence, <u>600</u> feet	<u>S 45° W</u> to Post No. 2, the	<u>Southeast Corner</u>	<u>SOL 81 -2</u>
Thence, <u>750</u> feet	<u>N 45° W</u> to Post No. 3, the	<u>South Side Center</u>	<u>SOL 81 -3</u>
Thence, <u>750</u> feet	<u>N 45° W</u> to Post No. 4, the	<u>Southwest Corner</u>	<u>SOL 81 -4</u>
Thence, <u>600</u> feet	<u>N 45° E</u> to Post No. 5, the	<u>Northwest Corner</u>	<u>SOL 81 -5</u>
Thence, <u>750</u> feet	<u>S 45° E</u> to Post No. 6, the	<u>North Side Center</u>	<u>SOL 81 -6</u>
Thence, <u>750</u> feet	<u>S 45° E</u> to Post No. 1, the	<u>Northeast Corner</u>	<u>SOL 81 -1</u>

the point of beginning.
The monumentalation and marking of the corners was completed by the 30th day of June, 1988.

FMC MINERALS CORPORATION


BY: Richard D. Inberg Agent

STATE OF WYOMING)
COUNTY OF FREMONT) SS

Subscribed, sworn to and acknowledged before me this 22nd day of July, 1988, by Richard D. Inberg, Agent for FMC MINERALS CORPORATION.

Robert W. Schlichting
Notary Public

My Commission Expires:



113631

OFFICIAL RECORD
EUREKA COUNTY, NEVADA
FILE NO. _____
FILE S. 4. 25

RECORDED AT THE REQUEST OF
BOOK 179 PAGE 580
Open Recording done.
88 JUL -6 AM 4:33

BOOK 179 PAGE 580

CERTIFICATE OF LOCATION

KNOW ALL MEN BY THESE PRESENTS, that FMC MINERALS CORPORATION, having an office and place of business at 5011 Meadowood Way, Suite 200, Reno, Nevada 89502, has located the SOL 82

lode mining claim this 24th day of May, 1988, under and by virtue of the mining laws and regulations of the United States and the State of Nevada.

The number of linear feet claimed in length along the course of the vein from the point of discovery is 10 feet in N 45° W direction and 1490 feet in a S 45° E direction, together with 300 feet on each side of the center of the vein or lode for the entire length of the claim.

To tie this claim to the Public Survey, begin at the Northeast Corner, Section 1, T. 19 N., R. 50 E., Mt. Diablo P.M., and bear N 45° W 200 feet, and N 45° E 3800 feet, to the northeast corner of this claim.

The general course of strike of the vein or lode as near as may be determined is N 45° W and S 45° E.

The claim is located in the:

NW	1/4 Section	<u>31</u>	, Township	<u>20</u> N.	Range	<u>51</u> E.,
SW	1/4 Section	<u>31</u>	, Township	<u>20</u> N.	Range	<u>51</u> E.,
	1/4 Section		, Township		Range	
	1/4 Section		, Township		Range	

Mt. Diablo P.M., Unknown Mining District, Eureka County, Nevada.

The location work consisted of making a mining claim map as provided in Nevada Revised Statutes 517.040. Two copies of the map are filed in the records of Eureka County, Nevada.

The location monument, corners and side centers are 3" x 4' durable plastic pipe, set one foot in the ground or mound of stone. The location and markings on each corner or side center are more particularly described as follows:

		Description	Markings
Thence, 600 feet	<u>S 45° W</u>	to Post No. 2, the <u>Southeast Corner</u>	<u>SOL 82 -2</u>
Thence, 750 feet	<u>N 45° W</u>	to Post No. 3, the <u>South Side Center</u>	<u>SOL 82 -3</u>
Thence, 750 feet	<u>N 45° W</u>	to Post No. 4, the <u>Southwest Corner</u>	<u>SOL 82 -4</u>
Thence, 600 feet	<u>N 45° E</u>	to Post No. 5, the <u>Northwest Corner</u>	<u>SOL 82 -5</u>
Thence, 750 feet	<u>S 45° E</u>	to Post No. 6, the <u>North Side Center</u>	<u>SOL 82 -6</u>
Thence, 750 feet	<u>S 45° E</u>	to Post No. 1, the <u>Northeast Corner</u>	<u>SOL 82 -1</u>

the point of beginning

The monumentalation and marking of the corners was completed by the 30th day of June, 1988.

FMC MINERALS CORPORATION

BY: Richard D. Inberg

Richard D. Inberg - Agent

STATE OF WYOMING)


SS

COUNTY OF FREMONT)

Subscribed, sworn to and acknowledged before me this 22nd day of July June, 1988, by Richard D. Inberg, Agent for FMC MINERALS CORPORATION.

Robert W. Schlichting
Notary Public

My Commission Expires:



113632

RECORDED AT THE REQUEST OF
BOOK 179 PAGE 581
Open Schlichting's doc.
88 JUL -6 AM 4:3
OFFICIAL RECORDS
EUREKA COUNTY, NEVADA
FILE NO. 113632
JUL 25 -

119633

CERTIFICATE OF LOCATION

KNOW ALL MEN BY THESE PRESENTS, that FMC MINERALS CORPORATION, having an office and place of business at 5011 Meadowood Way, Suite 200, Reno, Nevada 89502, has located the SOL 83

lode mining claim this 24th day of May, 1988, under and by virtue of the mining laws and regulations of the United States and the State of Nevada.

The number of linear feet claimed in length along the course of the vein from the point of discovery is 10 feet in N 45° W direction and 1490 feet in a S 45° E direction, together with 300 feet on each side of the center of the vein or lode for the entire length of the claim.

To tie this claim to the Public Survey, begin at the Northeast Corner, Section 1, T. 19 N., R. 50 E., Mt. Diablo P.M., and bear N 45° W 200 feet, and N 45° E 4400 feet, to the northeast corner of this claim.

The general course of strike of the vein or lode as near as may be determined is N 45° W and S 45° E.

The claim is located in the:

NW 1/4 Section 31, Township 20 N., Range 51 E.,
 1/4 Section _____, Township _____, Range _____,
 1/4 Section _____, Township _____, Range _____,
 1/4 Section _____, Township _____, Range _____.

Mt. Diablo P.M., Unknown Mining District, Eureka County, Nevada.

The location work consisted of making a mining claim map as provided in Nevada Revised Statutes 517.040. Two copies of the map are filed in the records of Eureka County, Nevada.

The location monument, corners and side centers are 3" x 4' durable plastic pipe, set one foot in the ground or mound of stone. The location and markings on each corner or side center are more particularly described as follows:

Beginning at the northeast corner post No. 1.		Description	Markings
Thence, 600 feet	<u>S 45° W</u>	to Post No. 2, the <u>Southeast Corner</u>	<u>SOL 83</u> -2
Thence, 750 feet	<u>N 45° W</u>	to Post No. 3, the <u>South Side Center</u>	<u>SOL 83</u> -3
Thence, 750 feet	<u>N 45° W</u>	to Post No. 4, the <u>Southwest Corner</u>	<u>SOL 83</u> -4
Thence, 600 feet	<u>N 45° E</u>	to Post No. 5, the <u>Northwest Corner</u>	<u>SOL 83</u> -5
Thence, 750 feet	<u>S 45° E</u>	to Post No. 6, the <u>North Side Center</u>	<u>SOL 83</u> -6
Thence, 750 feet	<u>S 45° E</u>	to Post No. 1, the <u>Northeast Corner</u>	<u>SOL 83</u> -1

the point of beginning
 The monumentation and marking of the corners was completed by the 30th day of June, 1988.

FMC MINERALS CORPORATION

BY: Richard D. Inberg
 Richard D. Inberg - Agent

STATE OF WYOMING)
) SS
 COUNTY OF FREMONT)

Subscribed, sworn to and acknowledged before me this 22nd day of July, 1988, by Richard D. Inberg, Agent for FMC MINERALS CORPORATION.

Robert W. Schlichting
 Notary Public

My Commission Expires:

Robert W. Schlichting - Notary Public
 County Of Fremont State Of Wyoming
 My Commission Expires May 25, 1992

BOOK 179 PAGE 582

119633

OFFICIAL RECORD
 EUREKA COUNTY, NEVADA
 FILE NO. 119633 FILE 3

RECORDED AT THE REQUEST OF
 BOOK 179 PAGE 582
Open Development, Inc.
 88 JUL -6 AM 1:43

119631

CERTIFICATE OF LOCATION

KNOW ALL MEN BY THESE PRESENTS, that FMC MINERALS CORPORATION, having an office and place of business at 5011 Meadowood Way, Suite 200, Reno, Nevada 89502, has located the SOL 84

lode mining claim this 24th day of May, 1988, under and by virtue of the mining laws and regulations of the United States and the State of Nevada.

The number of linear feet claimed in length along the course of the vein from the point of discovery is 10 feet in N 45° W direction and 1490 feet in a S 45° E direction, together with 300 feet on each side of the center of the vein or lode for the entire length of the claim.

To tie this claim to the Public Survey, begin at the Northeast Corner, Section 1, T. 19 N., R. 50 E., Mt. Diablo P.M., and bear N 45° W 200 feet, and N 45° E 5000 feet, to the northeast corner of this claim.

The general course of strike of the vein or lode as near as may be determined is N 45° W and S 45° E.

The claim is located in the:

NW 1/4 Section 31, Township 20 N., Range 51 E.,
 1/4 Section _____, Township _____, Range _____,
 1/4 Section _____, Township _____, Range _____,
 1/4 Section _____, Township _____, Range _____.

Mt. Diablo P.M., Unknown Mining District, Eureka County, Nevada.

The location work consisted of making a mining claim map as provided in Nevada Revised Statutes 517.040. Two copies of the map are filed in the records of Eureka County, Nevada.

The location monument, corners and side centers are 3" x 4' durable plastic pipe, set one foot in the ground or mound of stone. The location and markings on each corner or side center are more particularly described as follows:

Beginning at the northeast corner post No. 1,

	Description	Markings
Thence, 600 feet <u>S 45° W</u> to Post No. 2, the	<u>Southeast Corner</u>	<u>SOL 84 -2</u>
Thence, 750 feet <u>N 45° W</u> to Post No. 3, the	<u>South Side Center</u>	<u>SOL 84 -3</u>
Thence, 750 feet <u>N 45° W</u> to Post No. 4, the	<u>Southwest Corner</u>	<u>SOL 84 -4</u>
Thence, 600 feet <u>N 45° E</u> to Post No. 5, the	<u>Northwest Corner</u>	<u>SOL 84 -5</u>
Thence, 750 feet <u>S 45° E</u> to Post No. 6, the	<u>North Side Center</u>	<u>SOL 84 -6</u>
Thence, 750 feet <u>S 45° E</u> to Post No. 1, the	<u>Northeast Corner</u>	<u>SOL 84 -1</u>

the point of beginning
 The monumentation and marking of the corners was completed by the 30th day of June, 1988.

FMC MINERALS CORPORATION

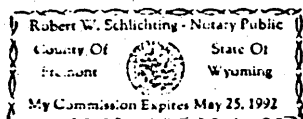
BY: Richard D. Inberg
 Richard D. Inberg - Agent

STATE OF WYOMING)
) SS
 COUNTY OF FREMONT)

Subscribed, sworn to and acknowledged before me this 22nd day of July, 1988, by Richard D. Inberg, Agent for FMC MINERALS CORPORATION.

Robert W. Schlichting
 Notary Public

My Commission Expires:



BOOK 179 PAGE 583

RECORDED AT THE REQUEST OF
 BOOK 179 PAGE 583
 Open during 1988
 88 JUL -6 11:43
 OFFICIAL RECORDS
 EUREKA COUNTY, NEVADA
 FILE NO. 119631
 6.25

119635

CERTIFICATE OF LOCATION

KNOW ALL MEN BY THESE PRESENTS, that FMC MINERALS CORPORATION, having an office and place of business at 5011 Meadowood Way, Suite 200, Reno, Nevada 89502, has located the

SOL. 85

lode mining claim this 24th day of May, 1988, under and by virtue of the mining laws and regulations of the United States and the State of Nevada.

The number of linear feet claimed in length along the course of the vein from the point of discovery is 10 feet in N 45° W direction and 1490 feet in a S 45° E direction, together with 300 feet on each side of the center of the vein or lode for the entire length of the claim.

To tie this claim to the Public Survey, begin at the Northeast Corner, Section 1, T. 19 N., R. 50 E., Mt. Diablo P.M., and bear N 45° W 200 feet, and N 45° E 5600 feet, to the northeast corner of this claim.

The general course of strike of the vein or lode as near as may be determined is N 45° W and S 45° E.

The claim is located in the:

NW 1/4 Section 31, Township 20 N., Range 51 E.,
 1/4 Section _____, Township _____, Range _____,
 1/4 Section _____, Township _____, Range _____,
 1/4 Section _____, Township _____, Range _____.

Mt. Diablo P.M., Unknown Mining District, Eureka County, Nevada.

The location work consisted of making a mining claim map as provided in Nevada Revised Statutes 517.040. Two copies of the map are filed in the records of Eureka County, Nevada.

The location monument, corners and side centers are 3" x 4' durable plastic pipe, set one foot in the ground or mound of stone. The location and markings on each corner or side center are more particularly described as follows:

		Description	Markings
Thence, 600 feet	<u>S 45° W</u>	to Post No. 2, the <u>Southeast Corner</u>	SOL 85 -2
Thence, 750 feet	<u>N 45° W</u>	to Post No. 3, the <u>South Side Center</u>	SOL 85 -3
Thence, 750 feet	<u>N 45° W</u>	to Post No. 4, the <u>Southwest Corner</u>	SOL 85 -4
Thence, 600 feet	<u>N 45° E</u>	to Post No. 5, the <u>Northwest Corner</u>	SOL 85 -5
Thence, 750 feet	<u>S 45° E</u>	to Post No. 6, the <u>North Side Center</u>	SOL 85 -6
Thence, 750 feet	<u>S 45° E</u>	to Post No. 1, the <u>Northeast Corner</u>	SOL 85 -1

the point of beginning.
 The monumentalation and marking of the corners was completed by the 30th day of June, 1988.

FMC MINERALS CORPORATION

BY:

Richard D. Inberg - Agent

STATE OF WYOMING)


SS

COUNTY OF FREMONT)

Subscribed, sworn to and acknowledged before me this 22nd day of July June 1988, by Richard D. Inberg, Agent for FMC MINERALS CORPORATION.

Robert W. Schlatter
 Notary Public

My Commission Expires:



119635

BOOK 179 PAGE 584

RECORDED AT THE REQUEST OF

BOOK 179 PAGE 584

88 JUL -6 AM 11:43

Open during office

119636

CERTIFICATE OF LOCATION

KNOW ALL MEN BY THESE PRESENTS, that FMC MINERALS CORPORATION, having an office and place of business at 5011 Meadowood Way, Suite 200, Reno, Nevada 89502, has located the

SOL 86

lode mining claim this 24th day of May, 1988, under and by virtue of the mining laws and regulations of the United States and the State of Nevada.

The number of linear feet claimed in length along the course of the vein from the point of discovery is 10 feet in N 45° W direction and 1490 feet in a S 45° E direction, together with 300 feet on each side of the center of the vein or lode for the entire length of the claim.

To tie this claim to the Public Survey, begin at the Northeast Corner, Section 1, T. 19 N., R. 50 E., Mt. Diablo P.M., and bear N 45° W 200 feet, and N 45° E 6200 feet, to the northeast corner of this claim.

The general course of strike of the vein or lode as near as may be determined is N 45° W and S 45° E.

The claim is located in the:

NW 1/4 Section 31, Township 20 N. Range 51 E.,
SW 1/4 Section 30, Township 20 N. Range 51 E.,
1/4 Section _____, Township _____, Range _____,
1/4 Section _____, Township _____, Range _____.

Mt. Diablo P.M., Unknown Mining District, Eureka County, Nevada.

The location work consisted of making a mining claim map as provided in Nevada Revised Statutes 517.040. Two copies of the map are filed in the records of Eureka County, Nevada.

The location monument, corners and side centers are 3" x 4' durable plastic pipe, set one foot in the ground or mound of stone. The location and markings on each corner or side center are more particularly described as follows:

Beginning at the northeast corner post No. 1,		Description	Markings
Thence, 600 feet	<u>S 45° W</u>	to Post No. 2, the <u>Southeast Corner</u>	SOL 86 -2
Thence, 750 feet	<u>N 45° W</u>	to Post No. 3, the <u>South Side Center</u>	SOL 86 -3
Thence, 750 feet	<u>N 45° W</u>	to Post No. 4, the <u>Southwest Corner</u>	SOL 86 -4
Thence, 600 feet	<u>N 45° E</u>	to Post No. 5, the <u>Northwest Corner</u>	SOL 86 -5
Thence, 750 feet	<u>S 45° E</u>	to Post No. 6, the <u>North Side Center</u>	SOL 86 -6
Thence, 750 feet	<u>S 45° E</u>	to Post No. 1, the <u>Northeast Corner</u>	SOL 86 -1

the point of beginning

The monumentation and marking of the corners was completed by the 30th day of June, 1988.

FMC MINERALS CORPORATION

BY:

Richard D. Inberg Agent

STATE OF WYOMING)


SS

COUNTY OF FREMONT)

Subscribed, sworn to and acknowledged before me this 22nd day of July, 1988, by Richard D. Inberg, Agent for FMC MINERALS CORPORATION.

Notary Public

My Commission Expires:



119636

BOOK 179 PAGE 585

RECORDED AT THE REQUEST OF

BOOK 179 PAGE 585

JUL -6 AM 11:43

Apex Surveying, Inc.

119637

CERTIFICATE OF LOCATION

KNOW ALL MEN BY THESE PRESENTS, that FMC MINERALS CORPORATION, having an office and place of business at 5011 Meadowood Way, Suite 200, Reno, Nevada 89502, has located the SOL 87

lode mining claim this 25th day of May, 1988, under and by virtue of the mining laws and regulations of the United States and the State of Nevada.

The number of linear feet claimed in length along the course of the vein from the point of discovery is 19 feet in N 45° W direction and 1490 feet in a S 45° E direction, together with 300 feet on each side of the center of the vein or lode for the entire length of the claim.

To tie this claim to the Public Survey, begin at the Northeast Corner, Section 1, T. 19 N., R. 50 E., Mt. Diablo P.M., and bear N 45° W 200 feet, and N 45° E 6800 feet, to the northeast corner of this claim.

The general course of strike of the vein or lode as near as may be determined is N 45° W and S 45° E.

The claim is located in the:

NW 1/4 Section 31, Township 20 N. Range 51 E.,
SW 1/4 Section 30, Township 20 N. Range 51 E.,
1/4 Section _____, Township _____, Range _____,
1/4 Section _____, Township _____, Range _____,

Mt. Diablo P.M., Unknown Mining District, Eureka County, Nevada.

The location work consisted of making a mining claim map as provided in Nevada Revised Statutes 517.040. Two copies of the map are filed in the records of Eureka County, Nevada.

The location monument, corners and side centers are 3" x 4' durable plastic pipe, set one foot in the ground or mound of stone. The location and markings on each corner or side center are more particularly described as follows:

		Description	Markings
Thence, 600 feet	<u>S 45° W</u>	to Post No. 2, the <u>Southeast Corner</u>	<u>SOL 87 -2</u>
Thence, 750 feet	<u>N 45° W</u>	to Post No. 3, the <u>South Side Center</u>	<u>SOL 87 -3</u>
Thence, 750 feet	<u>N 45° W</u>	to Post No. 4, the <u>Southwest Corner</u>	<u>SOL 87 -4</u>
Thence, 600 feet	<u>N 45° E</u>	to Post No. 5, the <u>Northwest Corner</u>	<u>SOL 87 -5</u>
Thence, 750 feet	<u>S 45° E</u>	to Post No. 6, the <u>North Side Center</u>	<u>SOL 87 -6</u>
Thence, 750 feet	<u>S 45° E</u>	to Post No. 1, the <u>Northeast Corner</u>	<u>SOL 87 -1</u>

the point of beginning
The monumentation and marking of the corners was completed by the 30th day of June, 1988.

FMC MINERALS CORPORATION


BY: Richard D. Inberg
Richard D. Inberg - Agent

STATE OF WYOMING)
COUNTY OF FREMONT) SS

Subscribed, sworn to and acknowledged before me this 22nd day of July, 1988, by Richard D. Inberg, Agent for FMC MINERALS CORPORATION.

Robert W. Schluchting
Notary Public

My Commission Expires:



BOOK 179 PAGE 586

RECORDED AT THE REQUEST OF
BOOK 179 PAGE 586
After Recording Fee
88 JUL -6 AM 1:43
FMC MINERALS CORPORATION
EUREKA COUNTY, NEVADA
FILE NO. 119637
119637

113638

CERTIFICATE OF LOCATION

KNOW ALL MEN BY THESE PRESENTS, that FMC MINERALS CORPORATION, having an office and place of business at 5011 Meadowood Way, Suite 200, Reno, Nevada 89502, has located the

SOL. 88

lode mining claim this 24th day of May, 1988, under and by virtue of the mining laws and regulations of the United States and the State of Nevada.

The number of linear feet claimed in length along the course of the vein from the point of discovery is 10 feet in N 45° W direction and 1490 feet in a S 45° E direction, together with 300 feet on each side of the center of the vein or lode for the entire length of the claim.

To tie this claim to the Public Survey, begin at the Northeast Corner, Section 1, T. 19 N., R. 50 E., Mt. Diablo P.M., and bear N 45° W 200 feet, and N 45° E 7400 feet, to the northeast corner of this claim.

The general course of strike of the vein or lode as near as may be determined is N 45° W and S 45° E.

The claim is located in the:

NW 1/4 Section 31, Township 20 N., Range 51 E.,
NE 1/4 Section 31, Township 20 N., Range 51 E.,
SW 1/4 Section 30, Township 20 N., Range 51 E.,
SE 1/4 Section 30, Township 20 N., Range 51 E.

Mt. Diablo P.M., Unknown Mining District, Eureka County, Nevada.

The location work consisted of making a mining claim map as provided in Nevada Revised Statutes 517.040. Two copies of the map are filed in the records of Eureka County, Nevada.

The location monument, corners and side centers are 3" x 4' durable plastic pipe, set one foot in the ground or mound of stone. The location and markings on each corner or side center are more particularly described as follows:

Beginning at the northeast corner post No. 1,

	Description	Markings
Thence, 600 feet <u>S 45° W</u> to Post No. 2, the	<u>South East Corner</u>	<u>SOL 88 -2</u>
Thence, 750 feet <u>N 45° W</u> to Post No. 3, the	<u>South Side Center</u>	<u>SOL 88 -3</u>
Thence, 750 feet <u>N 45° W</u> to Post No. 4, the	<u>South West Corner</u>	<u>SOL 88 -4</u>
Thence, 600 feet <u>N 45° E</u> to Post No. 5, the	<u>North West Corner</u>	<u>SOL 88 -5</u>
Thence, 750 feet <u>S 45° E</u> to Post No. 6, the	<u>North Side Center</u>	<u>SOL 88 -6</u>
Thence, 750 feet <u>S 45° E</u> to Post No. 1, the	<u>Northeast Corner</u>	<u>SOL 88 -1</u>

the point of beginning

The monumentation and marking of the corners was completed by the 30th day of June, 1988.

FMC MINERALS CORPORATION

BY: Richard D. Inberg

Richard D. Inberg - Agent

STATE OF WYOMING)


SS

COUNTY OF FREMONT)

Subscribed, sworn to and acknowledged before me this 22nd day of July 1988, by Richard D. Inberg, Agent for FMC MINERALS CORPORATION.

Robert W. Schlichting
Notary Public

My Commission Expires:



113638

OFFICIAL RECORDS
EUREKA COUNTY, NEVADA
FILE NO. 113638
FEE \$4.25

RECORDED AT THE REQUEST OF
BOOK 179 PAGE 587
JUL -6 11:43
Open during the day

BOOK 179 PAGE 587

CERTIFICATE OF LOCATION

KNOW ALL MEN BY THESE PRESENTS, that FMC MINERALS CORPORATION, having an office and place of business at 5011 Meadowood Way, Suite 200, Reno, Nevada 89502, has located the

SOL 89

lode mining claim this 24th day of May, 1988, under and by virtue of the mining laws and regulations of the United States and the State of Nevada.

The number of linear feet claimed in length along the course of the vein from the point of discovery is 10 feet in N 45° W direction and 1490 feet in a S 45° E direction, together with 300 feet on each side of the center of the vein or lode for the entire length of the claim.

To tie this claim to the Public Survey, begin at the Northeast Corner, Section 1, T. 19 N., R. 50 E., Mt. Diablo P.M., and bear N 45° W 200 feet, and N 45° E 8000 feet, to the northeast corner of this claim.

The general course of strike of the vein or lode as near as may be determined is N 45° W and S 45° E.

The claim is located in the:

SW 1/4 Section 30, Township 20 N., Range 51 E.,
SE 1/4 Section 30, Township 20 N., Range 51 E.,
1/4 Section _____, Township _____, Range _____,
1/4 Section _____, Township _____, Range _____.

Mt. Diablo P.M., Unknown Mining District, Eureka County, Nevada.

The location work consisted of making a mining claim map as provided in Nevada Revised Statutes 517.040. Two copies of the map are filed in the records of Eureka County, Nevada.

The location monument, corners and side centers are 3" x 4' durable plastic pipe, set one foot in the ground or mound of stone. The location and markings on each corner or side center are more particularly described as follows:

	Description	Markings
Thence, 600 feet <u>S 45° W</u> to Post No. 2, the	<u>Southeast Corner</u>	SOL 89 -2
Thence, 750 feet <u>N 45° W</u> to Post No. 3, the	<u>South Side Center</u>	SOL 89 -3
Thence, 750 feet <u>N 45° W</u> to Post No. 4, the	<u>Southwest Corner</u>	SOL 89 -4
Thence, 600 feet <u>N 45° E</u> to Post No. 5, the	<u>Northwest Corner</u>	SOL 89 -5
Thence, 750 feet <u>S 45° E</u> to Post No. 6, the	<u>North Side Center</u>	SOL 89 -6
Thence, 750 feet <u>S 45° E</u> to Post No. 1, the	<u>Northeast Corner</u>	SOL 89 -1

the point of beginning
The monumentation and marking of the corners was completed by the 30th day of June, 1988.

FMC MINERALS CORPORATION

BY:

Richard D. Inberg - Agent

STATE OF WYOMING)

SS

COUNTY OF FREMONT)

Subscribed, sworn to and acknowledged before me this 22nd day of July, 1988, by Richard D. Inberg, Agent for FMC MINERALS CORPORATION.

Robert W. Schlichting
Notary Public

My Commission Expires:

Robert W. Schlichting - Notary Public
County Of Fremont State Of Wyoming
My Commission Expires May 25, 1992

113639

113640

CERTIFICATE OF LOCATION

KNOW ALL MEN BY THESE PRESENTS, that FMC MINERALS CORPORATION, having an office and place of business at 5011 Meadowood Way, Suite 200, Reno, Nevada 89502, has located the

SOL 90

lode mining claim this 24th day of May, 1988, under and by virtue of the mining laws and regulations of the United States and the State of Nevada.

The number of linear feet claimed in length along the course of the vein from the point of discovery is 10 feet in N 45° W direction and 1490 feet in a S 45° E direction, together with 300 feet on each side of the center of the vein or lode for the entire length of the claim.

To tie this claim to the Public Survey, begin at the Northeast Corner, Section 1, T. 19 N., R. 50 E., Mt. Diablo P.M., and bear N 45° W 200 feet, and N 45° E 8600 feet, to the northeast corner of this claim.

The general course of strike of the vein or lode as near as may be determined is N 45° W and S 45° E.

The claim is located in the:

SW 1/4 Section 30, Township 20 N. Range 51 E.,
SE 1/4 Section 30, Township 20 N. Range 51 E.,
1/4 Section _____, Township _____, Range _____,
1/4 Section _____, Township _____, Range _____.

Mt. Diablo P.M., Unknown Mining District, Eureka County, Nevada.

The location work consisted of making a mining claim map as provided in Nevada Revised Statutes 517.040. Two copies of the map are filed in the records of Eureka County, Nevada.

The location monument, corners and side centers are 3" x 4' durable plastic pipe, set one foot in the ground or mound of stone. The location and markings on each corner or side center are more particularly described as follows:

Beginning at the northeast corner post No. 1,

	Description	Markings
Thence, <u>600</u> feet <u>S 45° W</u> to Post No. 2, the	<u>Southeast Corner</u>	SOL 90 -2
Thence, <u>750</u> feet <u>N 45° W</u> to Post No. 3, the	<u>South Side Center</u>	SOL 90 -3
Thence, <u>750</u> feet <u>N 45° W</u> to Post No. 4, the	<u>Southwest Corner</u>	SOL 90 -4
Thence, <u>600</u> feet <u>N 45° E</u> to Post No. 5, the	<u>Northwest Corner</u>	SOL 90 -5
Thence, <u>750</u> feet <u>S 45° E</u> to Post No. 6, the	<u>North Side Center</u>	SOL 90 -6
Thence, <u>750</u> feet <u>S 45° E</u> to Post No. 1, the	<u>Northeast Corner</u>	SOL 90 -1

the point of beginning

The monumentalation and marking of the corners was completed by the 30th day of June, 1988.

FMC MINERALS CORPORATION

BY:

Richard D. Inberg Agent

STATE OF WYOMING)


SS

COUNTY OF FREMONT)

Subscribed, sworn to and acknowledged before me this 22nd day of July, 1988, by Richard D. Inberg, Agent for FMC MINERALS CORPORATION.

Robert W. Schlichting
Notary Public

My Commission Expires:



BOOK 179 PAGE 589

RECORDED AT THE REQUEST OF
BOOK 179 PAGE 589
Opex Mining Co. Inc.
88 JUL -6 AM 1:43
OFFICIAL RECORD
EUREKA COUNTY, NEVADA
FILE NO. 113640
FEB 2 25

119641

CERTIFICATE OF LOCATION

KNOW ALL MEN BY THESE PRESENTS, that FMC MINERALS CORPORATION, having an office and place of business at 5011 Meadowood Way, Suite 200, Reno, Nevada 89502, has located the SOL 91

lode mining claim this 24th day of May, 1988, under and by virtue of the mining laws and regulations of the United States and the State of Nevada.

The number of linear feet claimed in length along the course of the vein from the point of discovery is 10 feet in N 45° W direction and 1490 feet in a S 45° E direction, together with 300 feet on each side of the center of the vein or lode for the entire length of the claim.

To tie this claim to the Public Survey, begin at the Northeast Corner, Section 1, T. 19 N., R. 50 E., Mt. Diablo P.M., and bear N 45° W 200 feet, and N 45° E 9200 feet, to the northeast corner of this claim.

The general course of strike of the vein or lode as near as may be determined is N 45° W and S 45° E.

The claim is located in the:

SE 1/4 Section 30, Township 20 N. Range 51 E.,
SW 1/4 Section 30, Township 20 N. Range 51 E.,
SE 1/4 Section 30, Township 20 N. Range 51 E.,
SW 1/4 Section 30, Township 20 N. Range 51 E.

Mt. Diablo P.M., Unknown Mining District, Eureka County, Nevada.

The location work consisted of making a mining claim map as provided in Nevada Revised Statutes 517.040. Two copies of the map are filed in the records of Eureka County, Nevada.

The location monument, corners and side centers are 3" x 4' durable plastic pipe, set one foot in the ground or mound of stone. The location and markings on each corner or side center are more particularly described as follows:

Beginning at the northeast corner post No. 1,		Description	Markings
Thence, 600 feet	<u>S 45° W</u>	to Post No. 2, the <u>Southeast Corner</u>	<u>SOL 91 -2</u>
Thence, 750 feet	<u>N 45° W</u>	to Post No. 3, the <u>South Side Center</u>	<u>SOL 91 -3</u>
Thence, 750 feet	<u>N 45° W</u>	to Post No. 4, the <u>Southwest Corner</u>	<u>SOL 91 -4</u>
Thence, 600 feet	<u>N 45° E</u>	to Post No. 5, the <u>Northwest Corner</u>	<u>SOL 91 -5</u>
Thence, 750 feet	<u>S 45° E</u>	to Post No. 6, the <u>North Side Center</u>	<u>SOL 91 -6</u>
Thence, 750 feet	<u>S 45° E</u>	to Post No. 1, the <u>Northeast Corner</u>	<u>SOL 91 -1</u>

the point of beginning

The monumentation and marking of the corners was completed by the 30th day of June, 1988.

FMC MINERALS CORPORATION

BY: Richard D. Inberg

Richard D. Inberg - Agent

STATE OF WYOMING)


SS

COUNTY OF FREMONT)

Subscribed, sworn to and acknowledged before me this 22nd day of July, 1988, by Richard D. Inberg, Agent for FMC MINERALS CORPORATION.

Robert W. Schlichting
Notary Public

My Commission Expires:



119641

OFFICIAL RECORD
EUREKA COUNTY, NEVADA
FILE NO. 119641
FILED 6.25

RECORDED AT THE REQUEST OF
BOOK 179 PAGE 570
Open during the
88 JUL -6 AM 14

BOOK 179 PAGE 590

119642

CERTIFICATE OF LOCATION

KNOW ALL MEN BY THESE PRESENTS, that FMC MINERALS CORPORATION, having an office and place of business at 5011 Meadowood Way, Suite 200, Reno, Nevada 89502, has located the

SOL 92

lode mining claim this 24th day of May, 1988, under and by virtue of the mining laws and regulations of the United States and the State of Nevada.

The number of linear feet claimed in length along the course of the vein from the point of discovery is 10 feet in N 45° W direction and 1490 feet in a S 45° E direction, together with 300 feet on each side of the center of the vein or lode for the entire length of the claim.

To tie this claim to the Public Survey, begin at the Northeast Corner, Section 1, T. 19 N., R. 50 E., Mt. Diablo P.M., and bear N 45° W 200 feet, and N 45° E 9800 feet, to the northeast corner of this claim.

The general course of strike of the vein or lode as near as may be determined is N 45° W and S 45° E.

The claim is located in the:

NE 1/4 Section	<u>30</u>	Township	<u>20</u> N.	Range	<u>51</u> E.,
SE 1/4 Section	<u>30</u>	Township	<u>20</u> N.	Range	<u>51</u> E.,
1/4 Section		Township		Range	
1/4 Section		Township		Range	

Mt. Diablo P.M., Unknown Mining District, Eureka County, Nevada.

The location work consisted of making a mining claim map as provided in Nevada Revised Statutes 517.040. Two copies of the map are filed in the records of Eureka County, Nevada.

The location monument, corners and side centers are 3" x 4' durable plastic pipe, set one foot in the ground or mound of stone. The location and markings on each corner or side center are more particularly described as follows:

		Description	Markings
Beginning at the northeast corner post No. 1,			
Thence, 600 feet	<u>S 45° W</u>	to Post No. 2, the <u>Southeast Corner</u>	SOL 92 -2
Thence, 750 feet	<u>N 45° W</u>	to Post No. 3, the <u>South Side Center</u>	SOL 92 -3
Thence, 750 feet	<u>N 45° W</u>	to Post No. 4, the <u>Southwest Corner</u>	SOL 92 -4
Thence, 600 feet	<u>N 45° E</u>	to Post No. 5, the <u>Northwest Corner</u>	SOL 92 -5
Thence, 750 feet	<u>S 45° E</u>	to Post No. 6, the <u>North Side Center</u>	SOL 92 -6
Thence, 750 feet	<u>S 45° E</u>	to Post No. 1, the <u>Northeast Corner</u>	SOL 92 -1

the point of beginning.
The monumentation and marking of the corners was completed by the 30th day of June, 1988.

FMC MINERALS CORPORATION

BY:

Richard D. Inberg - Agent

STATE OF WYOMING


SS

COUNTY OF FREMONT

Subscribed, sworn to and acknowledged before me this 22nd day of July, 1988, by Richard D. Inberg, Agent for FMC MINERALS CORPORATION.

Notary Public

My Commission Expires:



BOOK 179 PAGE 591

119642

OFFICIAL RECORD
EUREKA COUNTY, NEVADA
FILE NO. 119642
JUL 25 1988

RECORDED AT THE REQUEST OF
BOOK 179 PAGE 591
JUL -6 AM 11:44
Clerk, Eureka County, Nevada

119643
CERTIFICATE OF LOCATION

KNOW ALL MEN BY THESE PRESENTS, that FMC MINERALS CORPORATION, having an office and place of business at 5011 Meadowood Way, Suite 200, Reno, Nevada 89502, has located the SOL 93

lode mining claim this 24th day of May, 1988, under and by virtue of the mining laws and regulations of the United States and the State of Nevada.

The number of linear feet claimed in length along the course of the vein from the point of discovery is 10 feet in N 45° W direction and 1450 feet in a S 45° E direction, together with 300 feet on each side of the center of the vein or lode for the entire length of the claim.

To tie this claim to the Public Survey, begin at the Northeast Corner, Section 1, T. 19 N., R. 50 E., Mt. Diablo P.M., and bear N 45° W 200 feet, and N 45° E 10400 feet, to the northeast corner of this claim.

The general course of strike of the vein or lode as near as may be determined is N 45° W and S 45° E.

The claim is located in the:

<u>NE</u> 1/4 Section <u>30</u>	Township <u>20</u> N.	Range <u>51</u> E.
<u>SE</u> 1/4 Section <u>30</u>	Township <u>20</u> N.	Range <u>51</u> E.
1/4 Section	Township	Range
1/4 Section	Township	Range

Mt. Diablo P.M., Unknown Mining District, Eureka County, Nevada.

The location work consisted of making a mining claim map as provided in Nevada Revised Statutes 517.040. Two copies of the map are filed in the records of Eureka County, Nevada.

The location monument, corners and side centers are 3" x 4' durable plastic pipe, set one foot in the ground or mound of stone. The location and markings on each corner or side center are more particularly described as follows:

		Description	Markings
Thence, 600 feet	<u>S 45° W</u>	to Post No. 2, the <u>Southeast Corner</u>	<u>SOL 93 -2</u>
Thence, 750 feet	<u>N 45° W</u>	to Post No. 3, the <u>South Side Center</u>	<u>SOL 93 -3</u>
Thence, 750 feet	<u>N 45° W</u>	to Post No. 4, the <u>Southwest Corner</u>	<u>SOL 93 -4</u>
Thence, 600 feet	<u>N 45° E</u>	to Post No. 5, the <u>Northwest Corner</u>	<u>SOL 93 -5</u>
Thence, 750 feet	<u>S 45° E</u>	to Post No. 6, the <u>North Side Center</u>	<u>SOL 93 -6</u>
Thence, 750 feet	<u>S 45° E</u>	to Post No. 1, the <u>Northeast Corner</u>	<u>SOL 93 -1</u>

the point of beginning.
 The monumentation and marking of the corners was completed by the 30th day of June, 1988.

FMC MINERALS CORPORATION


BY: Richard D. Inberg
 Richard D. Inberg - Agent

STATE OF WYOMING)
) SS
 COUNTY OF FREMONT)

Subscribed, sworn to and acknowledged before me this 22nd day of July June, 1988, by Richard D. Inberg, Agent for FMC MINERALS CORPORATION.

Robert W. Schlichting
 Notary Public

My Commission Expires:



RECORDED AT THE REQUEST OF
 BOOK 179 PAGE 592
 Date July 1988
 88 JUL -6 AM 144
 OFFICE RECORDS
 FILE NO. 119643
 FEE \$ 6.25

119644
CERTIFICATE OF LOCATION

KNOW ALL MEN BY THESE PRESENTS, that PMC MINERALS CORPORATION, having an office and place of business at 5011 Meadowood Way, Suite 200, Reno, Nevada 89502, has located the

SOL 94

lode mining claim this 24th day of May, 1988, under and by virtue of the mining laws and regulations of the United States and the State of Nevada.

The number of linear feet claimed in length along the course of the vein from the point of discovery is 10 feet in N 45° W direction and 1490 feet in a S 45° E direction, together with 300 feet on each side of the center of the vein or lode for the entire length of the claim.

To tie this claim to the Public Survey, begin at the Northeast Corner, Section 1, T. 19 N., R. 50 E., Mt. Diablo P.M., and bear N 45° W 200 feet, and N 45° E 11000 feet, to the northeast corner of this claim.

The general course of strike of the vein or lode as near as may be determined is N 45° W and S 45° E .

The claim is located in the:

NE	1/4 Section	30	Township	20 N.	Range	51 E.
SE	1/4 Section	30	Township	20 N.	Range	51 E.
NW	1/4 Section	29	Township	20 N.	Range	51 E.
SW	1/4 Section	29	Township	20 N.	Range	51 E.

Mt. Diablo P.M., Unknown Mining District, Eureka County, Nevada.

The location work consisted of making a mining claim map as provided in Nevada Revised Statutes 517.040. Two copies of the map are filed in the records of _____ Eureka County, Nevada.

The location monument, corners and side centers are 3" x 4" durable plastic pipe, set one foot in the ground or mound of stone. The location and markings on each corner or side center are more particularly described as follows:

Beginning at the northeast corner post No. 1,

Beginning at the northeast corner post No. 1,		Description	Markings
Thence, 600 feet	S 45° W	to Post No. 2, the <u>Southeast Corner</u>	SOL 94 -2
Thence, 750 feet	N 45° W	to Post No. 3, the <u>South Side Center</u>	SOL 94 -3
Thence, 750 feet	N 45° W	to Post No. 4, the <u>Southwest Corner</u>	SOL 94 -4
Thence, 600 feet	N 45° E	to Post No. 5, the <u>Northwest Corner</u>	SOL 94 -5
Thence, 750 feet	S 45° E	to Post No. 6, the <u>North Side Center</u>	SOL 94 -6
Thence, 750 feet	S 45° E	to Post No. 1, the <u>Northeast Corner</u>	SOL 94 -1

the point of beginning and marking of the corners was completed by the

the point of beginning
The monumentalization and marking of the corners was completed by the
30th day of June, 1988.

FMC MINERALS CORPORATION


BY: Richard D. Inberg
Richard D. Inberg - Agent

STATE OF WYOMING)
COUNTY OF FREMONT) SS

Subscribed, sworn to and acknowledged before me this 22nd day of July ~~JUNE~~ 1988, by Richard D. Inberg, Agent for FMC MINERALS CORPORATION.

Notary Public

My Commission Expires:



BOOK 179 PAGE 593

RECORDED AT THE REQUEST OF

BOOK 179 PAGE 593

Jul -6 All 44

FILE NO. 44-38861-20

113645

CERTIFICATE OF LOCATION

KNOW ALL MEN BY THESE PRESENTS, that FMC MINERALS CORPORATION, having an office and place of business at 5011 Meadowood Way, Suite 200, Reno, Nevada 89502, has located the

SOL 95

lode mining claim this 24th day of May, 1988, under and by virtue of the mining laws and regulations of the United States and the State of Nevada.

The number of linear feet claimed in length along the course of the vein from the point of discovery is 10 feet in N 45° W direction and 1490 feet in a S 45° E direction, together with 300 feet on each side of the center of the vein or lode for the entire length of the claim.

To tie this claim to the Public Survey, begin at the Northeast Corner, Section 1, T. 19 N., R. 50 E., Mt. Diablo P.M., and bear N 45° W 200 feet, and N 45° E 11600 feet, to the northeast corner of this claim.

The general course of strike of the vein or lode as near as may be determined is N 45° W and S 45° E.

The claim is located in the:

NE 1/4 Section 30, Township 20 N., Range 51 E.,
NW 1/4 Section 29, Township 20 N., Range 51 E.,
SW 1/4 Section 29, Township 20 N., Range 51 E.,
SE 1/4 Section 29, Township 20 N., Range 51 E.

Mt. Diablo P.M., Unknown Mining District, Eureka County, Nevada.

The location work consisted of making a mining claim map as provided in Nevada Revised Statutes 517.040. Two copies of the map are filed in the records of Eureka County, Nevada.

The location monument, corners and side centers are 3" x 4" durable plastic pipe, set one foot in the ground or mound of stone. The location and markings on each corner or side center are more particularly described as follows:

		Description	Markings
Thence, 600 feet	S 45° W	to Post No. 2, the Southeast Corner	SOL 95 -2
Thence, 750 feet	N 45° W	to Post No. 3, the South Side Center	SOL 95 -3
Thence, 750 feet	N 45° W	to Post No. 4, the Southwest Corner	SOL 95 -4
Thence, 600 feet	N 45° E	to Post No. 5, the Northwest Corner	SOL 95 -5
Thence, 750 feet	S 45° E	to Post No. 6, the North Side Center	SOL 95 -6
Thence, 750 feet	S 45° E	to Post No. 1, the Northeast Corner	SOL 95 -1

the point of beginning.

The monumentation and marking of the corners was completed by the 10th day of June, 1988.

FMC MINERALS CORPORATION

BY:


Richard D. Inberg - Agent

STATE OF WYOMING)
COUNTY OF FREMONT) SS

Subscribed, sworn to and acknowledged before me this 22nd day of July 1988, by Richard D. Inberg, Agent for FMC MINERALS CORPORATION.

Robert W. Schlichting
Notary Public

My Commission Expires:



BOOK 179 PAGE 594

113645

OFFICE RECORDS
EUREKA COUNTY, NEVADA
MINERAL CLAIM RECORDS
FILE NO. 6.25

RECORDED AT THE REQUEST OF
BOOK 179 PAGE 594
JUL -6 11:44
Clerk's Office

CERTIFICATE OF LOCATION

KNOW ALL MEN BY THESE PRESENTS, that FMC MINERALS CORPORATION, having an office and place of business at 5011 Meadowood Way, Suite 200, Reno, Nevada 89502, has located the

SOL 96

lode mining claim this 23rd day of May, 1988, under and by virtue of the mining laws and regulations of the United States and the State of Nevada.

The number of linear feet claimed in length along the course of the vein from the point of discovery is 10 feet in N 45° W direction and 1490 feet in a S 45° E direction, together with 300 feet on each side of the center of the vein or lode for the entire length of the claim.

To tie this claim to the Public Survey, begin at the Northeast Corner, Section 1, T. 19 N., R. 50 E., Mt. Diablo P.M., and bear N 45° W 200 feet, and N 45° E 12200 feet, to the northeast corner of this claim.

The general course of strike of the vein or lode as near as may be determined is N 45° W and S 45° E.

The claim is located in the:

NW 1/4 Section	29	, Township	20 N.	Range	51 E.
NE 1/4 Section	30	, Township	20 N.	Range	51 E.
1/4 Section		, Township		Range	
1/4 Section		, Township		Range	

Mt. Diablo P.M., Unknown Mining District, Eureka County, Nevada.

The location work consisted of making a mining claim map as provided in Nevada Revised Statutes 517.040. Two copies of the map are filed in the records of Eureka County, Nevada.

The location monument, corners and side centers are 3" x 4' durable plastic pipe, set one foot in the ground or mound of stone. The location and markings on each corner or side center are more particularly described as follows:

Beginning at the northeast corner post No. 1.

	Description	Markings
Thence, 600 feet <u>S 45° W</u> to Post No. 2, the	<u>Southeast Corner</u>	<u>SOL 96 -2</u>
Thence, 750 feet <u>N 45° W</u> to Post No. 3, the	<u>South Side Center</u>	<u>SOL 96 -3</u>
Thence, 750 feet <u>N 45° W</u> to Post No. 4, the	<u>Southwest Corner</u>	<u>SOL 96 -4</u>
Thence, 600 feet <u>N 45° E</u> to Post No. 5, the	<u>Northwest Corner</u>	<u>SOL 96 -5</u>
Thence, 750 feet <u>S 45° E</u> to Post No. 6, the	<u>North Side Center</u>	<u>SOL 96 -6</u>
Thence, 750 feet <u>S 45° E</u> to Post No. 1, the	<u>Northeast Corner</u>	<u>SOL 96 -1</u>

the point of beginning

The monumentation and marking of the corners was completed by the 30th day of June, 1988.

FMC MINERALS CORPORATION

BY:

Richard D. Inberg - Agent

STATE OF WYOMING)
COUNTY OF FREMONT) SS

Subscribed, sworn to and acknowledged before me this 22nd day of July, 1988, by Richard D. Inberg, Agent for FMC MINERALS CORPORATION.

Robert W. Schlichting
Notary Public

My Commission Expires:

Robert W. Schlichting - Notary Public
County Of Fremont State Of Wyoming
My Commission Expires May 25, 1992

RECORDED AT THE REQUEST OF
BOOK 179 PAGE 595
88 JUL -6 AM 11:44
OFFICIAL RECORDS
EUREKA COUNTY, NEVADA
FILE NO. 119616
FEE \$ 6.25

119647

CERTIFICATE OF LOCATION

KNOW ALL MEN BY THESE PRESENTS, that FMC MINERALS CORPORATION, having an office and place of business at 5011 Meadowood Way, Suite 200, Reno, Nevada 89502, has located the

SOL 97

lode mining claim this 23rd day of May, 1988, under and by virtue of the mining laws and regulations of the United States and the State of Nevada.

The number of linear feet claimed in length along the course of the vein from the point of discovery is 10 feet in N 45° W direction and 1490 feet in a S 45° E direction, together with 200 feet on each side of the center of the vein or lode for the entire length of the claim.

To tie this claim to the Public Survey, begin at the Northeast Corner, Section 1, T. 19 N., R. 50 E., Mt. Diablo P.M., and bear N 45° W 200 feet, and N 45° E 12800 feet, to the northeast corner of this claim.

The general course of strike of the vein or lode as near as may be determined is N 45° W and S 45° E.

The claim is located in the:

NW	1/4 Section	29	, Township	20 N.	Range	51 E.,
NE	1/4 Section	30	, Township	20 N.	Range	51 E.,
	1/4 Section		, Township		Range	
	1/4 Section		, Township		Range	

Mt. Diablo P.M., Unknown Mining District, Eureka County, Nevada.

The location work consisted of making a mining claim map as provided in Nevada Revised Statutes 517.040. Two copies of the map are filed in the records of Eureka County, Nevada.

The location monument, corners and side centers are 3" x 4" durable plastic pipe, set one foot in the ground or mound of stone. The location and markings on each corner or side center are more particularly described as follows:

		Description	Markings
Beginning at the northeast corner post No. 1,			
Thence, 600 feet	<u>S 45° W</u>	to Post No. 2, the <u>Southeast Corner</u>	<u>SOL 97 -2</u>
Thence, 750 feet	<u>N 45° W</u>	to Post No. 3, the <u>South Side Center</u>	<u>SOL 97 -3</u>
Thence, 750 feet	<u>N 45° W</u>	to Post No. 4, the <u>Southwest Corner</u>	<u>SOL 97 -4</u>
Thence, 600 feet	<u>N 45° E</u>	to Post No. 5, the <u>Northwest Corner</u>	<u>SOL 97 -5</u>
Thence, 750 feet	<u>S 45° E</u>	to Post No. 6, the <u>North Side Center</u>	<u>SOL 97 -6</u>
Thence, 750 feet	<u>S 45° E</u>	to Post No. 1, the <u>Northeast Corner</u>	<u>SOL 97 -1</u>

the point of beginning

The monumentation and marking of the corners was completed by the 30th day of June, 1988.

FMC MINERALS CORPORATION

BY: Richard D. Inberg

Richard D. Inberg Agent

STATE OF WYOMING)

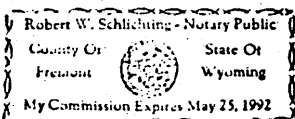
SS

COUNTY OF FREMONT)

Subscribed, sworn to and acknowledged before me this 22nd day of July 1988, by Richard D. Inberg, Agent for FMC MINERALS CORPORATION.

Robert W. Schlichting
Notary Public

My Commission Expires:



BOOK 179 PAGE 596

119647

RECORDED AT THE REQUEST OF
BOOK 179 PAGE 596
Open Development, Inc.
88 JUL -6 AM 11:44
OFFICIAL RECORDS
FREMONT COUNTY, WYOMING
FILE NO. 7-25

113648

CERTIFICATE OF LOCATION

KNOW ALL MEN BY THESE PRESENTS, that FMC MINERALS CORPORATION, having an office and place of business at 5011 Meadowood Way, Suite 200, Reno, Nevada 89502, has located the

SOL 98

lode mining claim this 23rd day of May, 1988, under and by virtue of the mining laws and regulations of the United States and the State of Nevada.

The number of linear feet claimed in length along the course of the vein from the point of discovery is 10 feet in N 45° W direction and 1490 feet in a S 45° E direction, together with 300 feet on each side of the center of the vein or lode for the entire length of the claim.

To tie this claim to the Public Survey, begin at the Northeast Corner, Section 1, T. 19 N., R. 50 E., Mt. Diablo P.M., and bear N 45° W 200 feet, and N 45° E 13400 feet, to the northeast corner of this claim.

The general course of strike of the vein or lode as near as may be determined is N 45° W and S 45° E.

The claim is located in the:

NW 1/4 Section 29, Township 20 N., Range 51 E.,
 SW 1/4 Section 20, Township 20 N., Range 51 E.,
 1/4 Section _____, Township _____, Range _____,
 1/4 Section _____, Township _____, Range _____.

Mt. Diablo P.M., Unknown Mining District, Eureka County, Nevada.

The location work consisted of making a mining claim map as provided in Nevada Revised Statutes 517.040. Two copies of the map are filed in the records of Eureka County, Nevada.

The location monument, corners and side centers are 3" x 4" durable plastic pipe, set one foot in the ground or mound of stone. The location and markings on each corner or side center are more particularly described as follows:

Beginning at the northeast corner post No. 1,		Description	Markings
Thence, 600 feet	S 45° W	to Post No. 2, the Southeast Corner	SOL 98 -2
Thence, 750 feet	N 45° W	to Post No. 3, the South Side Center	SOL 98 -3
Thence, 750 feet	N 45° W	to Post No. 4, the Southwest Corner	SOL 98 -4
Thence, 600 feet	N 45° E	to Post No. 5, the Northwest Corner	SOL 98 -5
Thence, 750 feet	S 45° E	to Post No. 6, the North Side Center	SOL 98 -6
Thence, 750 feet	S 45° E	to Post No. 1, the Northeast Corner	SOL 98 -1

the point of beginning

The monumentation and marking of the corners was completed by the 30th day of June, 1988.

FMC MINERALS CORPORATION

BY:

Richard D. Inberg - Agent

STATE OF WYOMING)


SS

COUNTY OF FREMONT)

Subscribed, sworn to and acknowledged before me this 22nd day of July 1988, by Richard D. Inberg, Agent for FMC MINERALS CORPORATION.

Notary Public

My Commission Expires:



213648

BOOK 179 PAGE 597

RECORDED AT THE REQUEST OF
 BOOK 179 PAGE 597
 Apex Mining, Inc.
 88 JUL -6 AM 14A
 OFFICIAL RECORDS
 EUREKA COUNTY, NEVADA
 FILE NO. 25

113649

CERTIFICATE OF LOCATION

KNOW ALL MEN BY THESE PRESENTS, that FMC MINERALS CORPORATION, having an office and place of business at 5011 Meadowood Way, Suite 200, Reno, Nevada 89502, has located the

SOL 99

lode mining claim this 25th day of May, 1988, under and by virtue of the mining laws and regulations of the United States and the State of Nevada.

The number of linear feet claimed in length along the course of the vein from the point of discovery is 10 feet in N 45° W direction and 1490 feet in a S 45° E direction, together with 300 feet on each side of the center of the vein or lode for the entire length of the claim.

To tie this claim to the Public Survey, begin at the Northeast Corner, Section 1, T. 19 N., R. 50 E., Mt. Diablo P.M., and bear N 45° W 200 feet, and N 45° E 14000 feet, to the northeast corner of this claim.

The general course of strike of the vein or lode as near as may be determined is N 45° W and S 45° E.

The claim is located in the:

SW 1/4 Section 20, Township 20 N., Range 51 E.,
NW 1/4 Section 29, Township 20 N., Range 51 E.,
1/4 Section, Township, Range,
1/4 Section, Township, Range.

Mt. Diablo P.M., Unknown Mining District, Eureka County, Nevada.

The location work consisted of making a mining claim map as provided in Nevada Revised Statutes 517.040. Two copies of the map are filed in the records of Eureka County, Nevada.

The location monument, corners and side centers are 3" x 4' durable plastic pipe, set one foot in the ground or mound of stone. The location and markings on each corner or side center are more particularly described as follows:

Beginning at the northeast corner post No. 1,

	Description	Markings
Thence, 600 feet S 45° W to Post No. 2, the	Southeast Corner	SOL 99 -2
Thence, 750 feet N 45° W to Post No. 3, the	South Side Center	SOL 99 -3
Thence, 750 feet N 45° W to Post No. 4, the	Southwest Corner	SOL 99 -4
Thence, 600 feet N 45° E to Post No. 5, the	Northwest Corner	SOL 99 -5
Thence, 750 feet S 45° E to Post No. 6, the	North Side Center	SOL 99 -6
Thence, 750 feet S 45° E to Post No. 1, the	Northeast Corner	SOL 99 -1

the point of beginning

The monumentation and marking of the corners was completed by the 30th day of June, 1988.

FMC MINERALS CORPORATION

BY:


Richard D. Inberg Agent

STATE OF WYOMING)
COUNTY OF FREMONT) SS

Subscribed, sworn to and acknowledged before me this 22nd day of July 1988, by Richard D. Inberg, Agent for FMC MINERALS CORPORATION.

Robert W. Schlichting
Notary Public

My Commission Expires:



BOOK 179 PAGE 598

OFFICIAL RECORDS
EUREKA COUNTY, NEVADA
MINERAL CLAIM RECORDER
FILE NO. 113649
25

RECORDED AT THE REQUEST OF
BOOK 179 PAGE 598
Oscar Mining Inc
88 JUL -6 PM 14

CERTIFICATE OF LOCATION

KNOW ALL MEN BY THESE PRESENTS, that FMC MINERALS CORPORATION, having an office and place of business at 5011 Meadowood Way, Suite 200, Reno, Nevada 89502, has located the

SOL 100

lode mining claim this 25th day of May, 1988, under and by virtue of the mining laws and regulations of the United States and the State of Nevada.

The number of linear feet claimed in length along the course of the vein from the point of discovery is 10 feet in N 45° W direction and 1490 feet in a S 45° E direction, together with 300 feet on each side of the center of the vein or lode for the entire length of the claim.

To tie this claim to the Public Survey, begin at the Northeast Corner, Section 1, T. 19 N., R. 50 E., Mt. Diablo P.M., and bear N 45° W 200 feet, and N 45° E 14600 feet, to the northeast corner of this claim.

The general course of strike of the vein or lode as near as may be determined is N 45° W and S 45° E.

The claim is located in the:

SW 1/4 Section	<u>20</u>	Township	<u>20 N.</u>	Range	<u>51 E.</u>
NW 1/4 Section	<u>29</u>	Township	<u>20 N.</u>	Range	<u>51 E.</u>
NE 1/4 Section	<u>29</u>	Township	<u>20 N.</u>	Range	<u>51 E.</u>
1/4 Section		Township		Range	

Mt. Diablo P.M., Unknown Mining District, Eureka County, Nevada.

The location work consisted of making a mining claim map as provided in Nevada Revised Statutes 517.040. Two copies of the map are filed in the records of Eureka County, Nevada.

The location monument, corners and side centers are 3" x 4' durable plastic pipe, set one foot in the ground or mound of stone. The location and markings on each corner or side center are more particularly described as follows:

	Description	Markings
Thence, 600 feet <u>S 45° W</u> to Post No. 2, the	<u>Southeast Corner</u>	<u>SOL 100 -2</u>
Thence, 750 feet <u>N 45° W</u> to Post No. 3, the	<u>South Side Center</u>	<u>SOL 100 -3</u>
Thence, 750 feet <u>N 45° W</u> to Post No. 4, the	<u>Southwest Corner</u>	<u>SOL 100 -4</u>
Thence, 600 feet <u>N 45° E</u> to Post No. 5, the	<u>Northwest Corner</u>	<u>SOL 100 -5</u>
Thence, 750 feet <u>S 45° E</u> to Post No. 6, the	<u>North Side Center</u>	<u>SOL 100 -6</u>
Thence, 750 feet <u>S 45° E</u> to Post No. 1, the	<u>Northeast Corner</u>	<u>SOL 100 -1</u>

the point of beginning
The monumentalation and marking of the corners was completed by the 30th day of June, 1988.

FMC MINERALS CORPORATION

BY:


Richard D. Inberg - Agent

STATE OF WYOMING)
COUNTY OF FREMONT) SS

Subscribed, sworn to and acknowledged before me this 22nd day of July 1988, by Richard D. Inberg, Agent for FMC MINERALS CORPORATION.

Robert W. Schlichting
Notary Public

My Commission Expires:



119650

BOOK 179 PAGE 599

RECORDED AT THE REQUEST OF
BOOK 179 PAGE 599
Open Blumington, Inc.
JUL - 6 AM '88
OFFICIAL RECORD
EUREKA COUNTY, NEVADA
M. J. ROBERTSON, RECORDER
FEE \$ 6.25

119651

CERTIFICATE OF LOCATION

KNOW ALL MEN BY THESE PRESENTS, that FMC MINERALS CORPORATION, having an office and place of business at 5011 Meadowood Way, Suite 200, Reno, Nevada 89502, has located the

SOL 101

lode mining claim this 25th day of May, 1988, under and by virtue of the mining laws and regulations of the United States and the State of Nevada.

The number of linear feet claimed in length along the course of the vein from the point of discovery is 10 feet in N 45° W direction and 1490 feet in a S 45° E direction, together with 300 feet on each side of the center of the vein or lode for the entire length of the claim.

To tie this claim to the Public Survey, begin at the Northeast Corner, Section 1, T. 19 N., R. 50 E., Mt. Diablo P.M., and bear N 45° W 200 feet, and N 45° E 15200 feet, to the northeast corner of this claim.

The general course of strike of the vein or lode as near as may be determined is N 45° W and S 45° E.

The claim is located in the:

SE 1/4 Section	20	Township	20 N.	Range	51 E.
SW 1/4 Section	20	Township	20 N.	Range	51 E.
NW 1/4 Section	29	Township	20 N.	Range	51 E.
NE 1/4 Section	29	Township	20 N.	Range	51 E.

Mt. Diablo P.M., Unknown Mining District, Eureka County, Nevada.

The location work consisted of making a mining claim map as provided in Nevada Revised Statutes 517.040. Two copies of the map are filed in the records of Eureka County, Nevada.

The location monument, corners and side centers are 3" x 4" durable plastic pipe, set one foot in the ground or mound of stone. The location and markings on each corner or side center are more particularly described as follows:

		Description	Markings
Thence, 600 feet	S 45° W	to Post No. 2, the Southeast Corner	SOL 101 -2
Thence, 750 feet	N 45° W	to Post No. 3, the South Side Center	SOL 101 -3
Thence, 750 feet	N 45° W	to Post No. 4, the Southwest Corner	SOL 101 -4
Thence, 600 feet	N 45° E	to Post No. 5, the Northwest Corner	SOL 101 -5
Thence, 750 feet	S 45° E	to Post No. 6, the North Side Center	SOL 101 -6
Thence, 750 feet	S 45° E	to Post No. 1, the Northeast Corner	SOL 101 -1

the point of beginning.

The monumentation and marking of the corners was completed by the 30th day of June, 1988.

FMC MINERALS CORPORATION

BY:

Richard D. Inberg - Agent

STATE OF WYOMING)


SS

COUNTY OF FREMONT)

Subscribed, sworn to and acknowledged before me this 22nd day of July, 1988, by Richard D. Inberg, Agent for FMC MINERALS CORPORATION.

Notary Public

My Commission Expires:



BOOK 179 PAGE 600

119651

OFFICE OF THE CLERK
EUREKA COUNTY, NEVADA
FILE NO. 119651
JUL 25 1988

RECORDED AT THE REQUEST OF
BOOK 179 PAGE 600
Deek & Associates, Inc.
JUL 21 - 6 AM '88