

120032

## CERTIFICATE OF LOCATION

KNOW ALL MEN BY THESE PRESENTS, that FMC MINERALS CORPORATION, having an office and place of business at 5011 Meadowood Way, Suite 200, Reno, Nevada 89502, has located the SOL 249

lode mining claim this 16th day of June, 1988, under and by virtue of the mining laws and regulations of the United States and the State of Nevada.

The number of linear feet claimed in length along the course of the vein from the point of discovery is 1490 feet in N 45° W direction and 10 feet in a S 45° E direction, together with 300 feet on each side of the center of the vein or lode for the entire length of the claim.

To tie this claim to the Public Survey, begin at the Northeast Corner, Section 1, T. 19 N., R. 50 E., Mt. Diablo P.M., and bear S 45° E 7300 feet, and N 45° E 2000 feet, to the northeast corner of this claim.

The general course of strike of the vein or lode as near as may be determined is N 45° W and S 45° E.

The claim is located in the:

SE 1/4 Section 6, Township 19 N. Range 51 E.,  
1/4 Section       , Township       , Range       ,  
1/4 Section       , Township       , Range       ,  
1/4 Section       , Township       , Range       .

Mt. Diablo P.M., Unknown Mining District, Eureka County, Nevada.

The location work consisted of making a mining claim map as provided in Nevada Revised Statutes 517.040. Two copies of the map are filed in the records of Eureka County, Nevada.

The location monument, corners and side centers are 3" x 4' durable plastic pipe, set one foot in the ground or mound of stone. The location and markings on each corner or side center are more particularly described as follows:

	Description	Markings
Thence, 600 feet <u>S 45° W</u> to Post No. 2, the <u>Southeast Corner</u>	<u>SOL 249</u>	<u>-2</u>
Thence, 750 feet <u>N 45° W</u> to Post No. 3, the <u>South Side Center</u>	<u>SOL 249</u>	<u>-3</u>
Thence, 750 feet <u>N 45° W</u> to Post No. 4, the <u>Southwest Corner</u>	<u>SOL 249</u>	<u>-4</u>
Thence, 600 feet <u>N 45° E</u> to Post No. 5, the <u>Northwest Corner</u>	<u>SOL 249</u>	<u>-5</u>
Thence, 750 feet <u>S 45° E</u> to Post No. 6, the <u>North Side Center</u>	<u>SOL 249</u>	<u>-6</u>
Thence, 750 feet <u>S 45° E</u> to Post No. 1, the <u>Northeast Corner</u>	<u>SOL 249</u>	<u>-1</u>

The monumentation and marking of the corners was completed by the 30th day of June, 1988.

FMC MINERALS CORPORATION

BY: Richard D. Inberg

Richard D. Inberg - Agent


STATE OF WYOMING )  
 ) SS  
 COUNTY OF FREMONT )

Subscribed, sworn to and acknowledged before me this 20<sup>th</sup> day of July, 1988, by Richard D. Inberg, Agent for FMC MINERALS CORPORATION.

Phyllis Gillespie Zink  
 Notary Public

My Commission Expires:

7 Nov. 12, 1991



OFFICIAL RECORDS  
 EUREKA COUNTY, NEVADA  
 FILE NO. 120032

120032

BOOK 180 PAGE 579

RECORDED AT THE REQUEST OF  
 BOOK 180 PAGE 579  
Open for recording, the  
 88 JUL 22 AM 11:33

120033

## CERTIFICATE OF LOCATION

KNOW ALL MEN BY THESE PRESENTS, that FMC MINERALS CORPORATION, having an office and place of business at 5011 Meadowood Way, Suite 200, Reno, Nevada 89502, has located the

SOL. 250

lode mining claim this 16th day of June, 1988, under and by virtue of the mining laws and regulations of the United States and the State of Nevada.

The number of linear feet claimed in length along the course of the vein from the point of discovery is 1490 feet in N 45° W direction and 10 feet in a S 45° E direction, together with 300 feet on each side of the center of the vein or lode for the entire length of the claim.

To tie this claim to the Public Survey, begin at the Northeast Corner, Section 1, T. 19 N., R. 50 E., Mt. Diablo P.M., and bear S 45° E 7300 feet, and N 45° E 2600 feet, to the northeast corner of this claim.

The general course of strike of the vein or lode as near as may be determined is N 45° W and S 45° E.

The claim is located in the:

NE 1/4 Section 6, Township 19 N., Range 51 E.,  
SW 1/4 Section 6, Township 19 N., Range 51 E.,  
1/4 Section \_\_\_\_\_, Township \_\_\_\_\_, Range \_\_\_\_\_,  
1/4 Section \_\_\_\_\_, Township \_\_\_\_\_, Range \_\_\_\_\_.

Mt. Diablo P.M., Unknown Mining District, Eureka County, Nevada.

The location work consisted of making a mining claim map as provided in Nevada Revised Statutes 517.040. Two copies of the map are filed in the records of Eureka County, Nevada.

The location monument, corners and side centers are 3" x 4' durable plastic pipe, set one foot in the ground or mound of stone. The location and markings on each corner or side center are more particularly described as follows:

Beginning at the northeast corner post No. 1.

	Description	Markings
Thence, 600 feet <u>S 45° W</u> to Post No. 2, the <u>Southwest Corner</u>	<u>SOL. 250 -2</u>	
Thence, 750 feet <u>N 45° W</u> to Post No. 3, the <u>South Side Center</u>	<u>SOL. 250 -3</u>	
Thence, 750 feet <u>N 45° W</u> to Post No. 4, the <u>Southwest Corner</u>	<u>SOL. 250 -4</u>	
Thence, 600 feet <u>N 45° E</u> to Post No. 5, the <u>Northwest Corner</u>	<u>SOL. 250 -5</u>	
Thence, 750 feet <u>S 45° E</u> to Post No. 6, the <u>North Side Center</u>	<u>SOL. 250 -6</u>	
Thence, 750 feet <u>S 45° E</u> to Post No. 1, the <u>Northeast Corner</u>	<u>SOL. 250 -1</u>	

The point of beginning  
The monumentation and marking of the corners was completed by the 30th day of June, 1988.

FMC MINERALS CORPORATION

BY: Richard D. Inberg


Richard D. Inberg - Agent

STATE OF WYOMING

COUNTY OF FREMONT

Subscribed, sworn to and acknowledged before me this 20<sup>th</sup> day of July, 1988, by Richard D. Inberg, Agent for FMC MINERALS CORPORATION.

Phyllis Helgeson Yank  
Notary Public



My Commission Expires:

Nov. 12, 1991

120033

BOOK 180 PAGE 580

RECORDED AT THE REQUEST OF

BOOK 180 PAGE 580  
Phyllis Helgeson Yank  
88 JUL 22 AM 11:34

120031

## CERTIFICATE OF LOCATION

KNOW ALL MEN BY THESE PRESENTS, that FMC MINERALS CORPORATION, having an office and place of business at 5011 Meadowood Way, Suite 200, Reno, Nevada 89502, has located the SOL 251

lode mining claim this 16th day of June, 1988, under and by virtue of the mining laws and regulations of the United States and the State of Nevada.

The number of linear feet claimed in length along the course of the vein from the point of discovery is 1490 feet in N 45° W direction and 10 feet in a S 45° E direction, together with 300 feet on each side of the center of the vein or lode for the entire length of the claim.

To tie this claim to the Public Survey, begin at the Northeast Corner, Section 1, T. 19 N., R. 50 E., Mt. Diablo P.M., and bear S 45° E 7300 feet, and N 45° E 3200 feet, to the northeast corner of this claim.

The general course of strike of the vein or lode as near as may be determined is N 45° W and S 45° E.

The claim is located in the:

SE 1/4 Section	<u>6</u>	Township	<u>19 N.</u>	Range	<u>51 E.</u>
NE 1/4 Section	<u>6</u>	Township	<u>19 N.</u>	Range	<u>51 E.</u>
1/4 Section		Township		Range	
1/4 Section		Township		Range	

Mt. Diablo P.M., Unknown Mining District, Eureka County, Nevada.

The location work consisted of making a mining claim map as provided in Nevada Revised Statutes 517.040. Two copies of the map are filed in the records of Eureka County, Nevada.

The location monument, corners and side centers are 3" x 4' durable plastic pipe, set one foot in the ground or mound of stone. The location and markings on each corner or side center are more particularly described as follows:

	Description	Markings
Thence, 600 feet <u>S 45° W</u> to Post No. 2, the Southeast Corner	<u>SOL 251</u>	<u>-2</u>
Thence, 750 feet <u>N 45° W</u> to Post No. 3, the South Side Center	<u>SOL 251</u>	<u>-3</u>
Thence, 750 feet <u>N 45° W</u> to Post No. 4, the Southwest Corner	<u>SOL 251</u>	<u>-4</u>
Thence, 600 feet <u>N 45° E</u> to Post No. 5, the Northwest Corner	<u>SOL 251</u>	<u>-5</u>
Thence, 750 feet <u>S 45° E</u> to Post No. 6, the North Side Center	<u>SOL 251</u>	<u>-6</u>
Thence, 750 feet <u>S 45° E</u> to Post No. 1, the Northeast Corner	<u>SOL 251</u>	<u>-1</u>

The monumentation and marking of the corners was completed by the 30th day of June, 1988.

FMC MINERALS CORPORATION

BY:

Richard D. Inberg - Agent

STATE OF WYOMING

COUNTY OF FREMONT

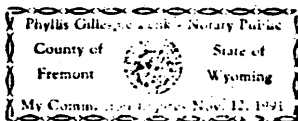
SS

Subscribed, sworn to and acknowledged before me this 20<sup>th</sup> day of July, 1988, by Richard D. Inberg, Agent for FMC MINERALS CORPORATION.

Phyllis Gillespie Zerk  
Notary Public

My Commission Expires:

Nov 12, 1991



BOOK 180 PAGE 581

RECORDED AT THE REQUEST OF  
BOOK 180 PAGE 581  
After Recording, 11/18/88  
JUL 22 AM 11:34  
120031  
625

12003

## CERTIFICATE OF LOCATION

KNOW ALL MEN BY THESE PRESENTS, that FMC MINERALS CORPORATION, having an office and place of business at 5011 Meadowood Way, Suite 200, Reno, Nevada 89502, has located the SOL 252

lode mining claim this 16th day of June, 1988, under and by virtue of the mining laws and regulations of the United States and the State of Nevada.

The number of linear feet claimed in length along the course of the vein from the point of discovery is 1490 feet in N 45° W direction and 10 feet in a S 45° E direction, together with 300 feet on each side of the center of the vein or lode for the entire length of the claim.

To tie this claim to the Public Survey, begin at the Northeast Corner, Section 1, T. 19 N., R. 50 E., Mt. Diablo P.M., and bear S 45° E 7300 feet, and N 45° E 3800 feet, to the northeast corner of this claim.

The general course of strike of the vein or lode as near as may be determined is N 45° W and S 45° E.

The claim is located in the:

SE 1/4 Section <u>6</u> ,	Township <u>19 N.</u> Range <u>51 E.</u>
NE 1/4 Section <u>6</u> ,	Township <u>19 N.</u> Range <u>51 E.</u>
SW 1/4 Section <u>5</u> ,	Township <u>19 N.</u> Range <u>51 E.</u>
NW 1/4 Section <u>5</u> ,	Township <u>19 N.</u> Range <u>51 E.</u>

Mt. Diablo P.M., Unknown Mining District, Eureka County, Nevada.

The location work consisted of making a mining claim map as provided in Nevada Revised Statutes 517.040. Two copies of the map are filed in the records of Eureka County, Nevada.

The location monument, corners and side centers are 3" x 4' durable plastic pipe, set one foot in the ground or mound of stone. The location and markings on each corner or side center are more particularly described as follows:

	Description	Markings
Thence, 600 feet <u>S 45° W</u> to Post No. 2, the <u>Southeast Corner</u>	<u>SOL 252</u>	<u>-2</u>
Thence, 750 feet <u>N 45° W</u> to Post No. 3, the <u>South Side Center</u>	<u>SOL 252</u>	<u>-3</u>
Thence, 750 feet <u>N 45° W</u> to Post No. 4, the <u>Southwest Corner</u>	<u>SOL 252</u>	<u>-4</u>
Thence, 600 feet <u>N 45° E</u> to Post No. 5, the <u>Northeast Corner</u>	<u>SOL 252</u>	<u>-5</u>
Thence, 750 feet <u>S 45° E</u> to Post No. 6, the <u>North Side Center</u>	<u>SOL 252</u>	<u>-6</u>
Thence, 750 feet <u>S 45° E</u> to Post No. 1, the <u>Northeast Corner</u>	<u>SOL 252</u>	<u>-1</u>

the point of beginning.  
The monumentation and marking of the corners was completed by the 30th day of June, 1988.

FMC MINERALS CORPORATION

BY: Richard D. Inberg  
Richard D. Inberg - Agent


STATE OF WYOMING )  
COUNTY OF FREMONT ) SS

Subscribed, sworn to and acknowledged before me this 20th day of July, 1988, by Richard D. Inberg, Agent for FMC MINERALS CORPORATION.

Phyllis Gillespie Zerk  
Notary Public

My Commission Expires:

Nov. 12, 1991



12003

BOOK 180 PAGE 582

RECORDED AT THE REQUEST OF

BOOK 180 PAGE 582

Open Recording Fee  
88 JUL 22 AM 11:34



120036

## CERTIFICATE OF LOCATION

KNOW ALL MEN BY THESE PRESENTS, that FMC MINERALS CORPORATION, having an office and place of business at 5011 Meadowood Way, Suite 200, Reno, Nevada 89502, has located the

SOL 253

lode mining claim this 16th day of June, 1988, under and by virtue of the mining laws and regulations of the United States and the State of Nevada.

The number of linear feet claimed in length along the course of the vein from the point of discovery is 1490 feet in N 45° W direction and 10 feet in a S 45° E direction, together with 300 feet on each side of the center of the vein or lode for the entire length of the claim.

To tie this claim to the Public Survey, begin at the Northeast Corner, Section 1, T. 19 N., R. 50 E., Mt. Diablo P.M., and bear S 45° E 7300 feet, and N 45° E 4400 feet, to the northeast corner of this claim.

The general course of strike of the vein or lode as near as may be determined is N 45° W and S 45° E.

The claim is located in the:

NW 1/4 Section 5, Township 19 N. Range 51 E.,  
NE 1/4 Section 6, Township 19 N. Range 51 E.,  
1/4 Section \_\_\_\_\_, Township \_\_\_\_\_, Range \_\_\_\_\_,  
1/4 Section \_\_\_\_\_, Township \_\_\_\_\_, Range \_\_\_\_\_.

Mt. Diablo P.M., Unknown Mining District, Eureka County, Nevada.

The location work consisted of making a mining claim map as provided in Nevada Revised Statutes 517.040. Two copies of the map are filed in the records of Eureka County, Nevada.

The location monument, corners and side centers are 3" x 4' durable plastic pipe, set one foot in the ground or mound of stone. The location and markings on each corner or side center are more particularly described as follows:

		Description	Markings
Thence, 600 feet	<u>S 45° W</u>	to Post No. 2, the <u>Southeast Corner</u>	<u>SOL 253 -2</u>
Thence, 750 feet	<u>N 45° W</u>	to Post No. 3, the <u>South Side Center</u>	<u>SOL 253 -3</u>
Thence, 750 feet	<u>N 45° W</u>	to Post No. 4, the <u>Southwest Corner</u>	<u>SOL 253 -4</u>
Thence, 600 feet	<u>N 45° E</u>	to Post No. 5, the <u>Northwest Corner</u>	<u>SOL 253 -5</u>
Thence, 750 feet	<u>S 45° E</u>	to Post No. 6, the <u>North Side Center</u>	<u>SOL 253 -6</u>
Thence, 750 feet	<u>S 45° E</u>	to Post No. 1, the <u>Northeast Corner</u>	<u>SOL 253 -1</u>

The point of beginning  
The monumentation and marking of the corners was completed by the 30th day of June, 1988.

FMC MINERALS CORPORATION

BY: Richard D. Inberg

Richard D. Inberg - Agent

STATE OF WYOMING )

SS

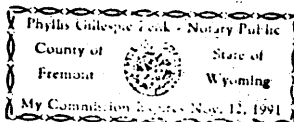
COUNTY OF FREMONT )

Subscribed, sworn to and acknowledged before me this 20<sup>th</sup> day of July, 1988, by Richard D. Inberg, Agent for FMC MINERALS CORPORATION.

Phyllis Gillespie York  
Notary Public

My Commission Expires:

7/01/12, 1991



120036

FILE NO.

OFFICIAL RECORDS  
EUREKA COUNTY, NEVADA  
RECORDED AT THE REQUEST OF  
FMC MINERALS CORPORATION

RECORDED AT THE REQUEST OF  
BOOK 180 PAGE 583  
JUL 22 AM 3:4  
Chris Williams, Inc.

BOOK 180 PAGE 583

120037

## CERTIFICATE OF LOCATION

KNOW ALL MEN BY THESE PRESENTS, that FMC MINERALS CORPORATION, having an office and place of business at 5011 Meadowood Way, Suite 200, Reno, Nevada 89502, has located the

SOL 254

lode mining claim this 16th day of June, 1988, under and by virtue of the mining laws and regulations of the United States and the State of Nevada.

The number of linear feet claimed in length along the course of the vein from the point of discovery is 1490 feet in N 45° W direction and 10 feet in a S 45° E direction, together with 300 feet on each side of the center of the vein or lode for the entire length of the claim.

To tie this claim to the Public Survey, begin at the Northeast Corner, Section 1, T. 19 N., R. 50 E., Mt. Diablo P.M., and bear S 45° E 7300 feet, and N 45° E 5000 feet, to the northeast corner of this claim.

The general course of strike of the vein or lode as near as may be determined is N 45° W and S 45° E.

The claim is located in the:

NW 1/4 Section 5, Township 19 N. Range 51 E.,  
NE 1/4 Section 6, Township 19 N. Range 51 E.,  
1/4 Section \_\_\_\_\_, Township \_\_\_\_\_, Range \_\_\_\_\_,  
1/4 Section \_\_\_\_\_, Township \_\_\_\_\_, Range \_\_\_\_\_.

Mt. Diablo P.M., Unknown Mining District, Eureka County, Nevada.

The location work consisted of making a mining claim map as provided in Nevada Revised Statutes 517.040. Two copies of the map are filed in the records of Eureka County, Nevada.

The location monument, corners and side centers are 3" x 4' durable plastic pipe, set one foot in the ground or mound of stone. The location and markings on each corner or side center are more particularly described as follows:

Beginning at the northeast corner post No. 1,		Description	Markings
Thence, 600 feet	<u>S 45° W</u>	to Post No. 2, the <u>Southeast Corner</u>	SOL 254 -2
Thence, 750 feet	<u>N 45° W</u>	to Post No. 3, the <u>South Side Center</u>	SOL 254 -3
Thence, 750 feet	<u>N 45° W</u>	to Post No. 4, the <u>Southwest Corner</u>	SOL 254 -4
Thence, 600 feet	<u>N 45° E</u>	to Post No. 5, the <u>Northwest Corner</u>	SOL 254 -5
Thence, 750 feet	<u>S 45° E</u>	to Post No. 6, the <u>North Side Center</u>	SOL 254 -6
Thence, 750 feet	<u>S 45° E</u>	to Post No. 1, the <u>Northeast Corner</u>	SOL 254 -1

the point of beginning  
The monumentation and marking of the corners was completed by the 30th day of June, 1988.

FMC MINERALS CORPORATION

BY: Richard D. Inberg  
Richard D. Inberg - Agent

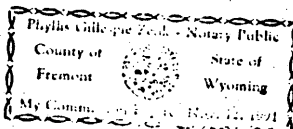
STATE OF WYOMING )  
COUNTY OF FREMONT ) SS

Subscribed, sworn to and acknowledged before me this 20<sup>th</sup> day of July, 1988, by Richard D. Inberg, Agent for FMC MINERALS CORPORATION.

Phyllis Gillespie Zink  
Notary Public

My Commission Expires:

Nov 12, 1991



OFFICIAL RECORDS  
EUREKA COUNTY, NEVADA  
MINERAL CLAIMS  
FILE NO. 120037  
JUL 22 1988

RECORDED AT THE REQUEST OF  
BOOK 180 PAGE 584  
Eureka Mining Co. Inc.  
JUL 22 AM 3:4

BOOK 180 PAGE 584

120038

## CERTIFICATE OF LOCATION

KNOW ALL MEN BY THESE PRESENTS, that FMC MINERALS CORPORATION, having an office and place of business at 5011 Meadowood Way, Suite 200, Reno, Nevada 89502, has located the

SOL 255

lode mining claim this 16th day of June, 1988, under and by virtue of the mining laws and regulations of the United States and the State of Nevada.

The number of linear feet claimed in length along the course of the vein from the point of discovery is 1490 feet in N 45° W direction and 10 feet in a S 45° E direction, together with 300 feet on each side of the center of the vein or lode for the entire length of the claim.

To tie this claim to the Public Survey, begin at the Northeast Corner, Section 1, T. 19 N., R. 50 E., Mt. Diablo P.M., and bear S 45° E 7300 feet, and N 45° E 5600 feet, to the northeast corner of this claim.

The general course of strike of the vein or lode as near as may be determined is N 45° W and S 45° E.

The claim is located in the:

NW 1/4 Section 5, Township 19 N. Range 51 E.,  
 1/4 Section \_\_\_\_\_, Township \_\_\_\_\_, Range \_\_\_\_\_,  
 1/4 Section \_\_\_\_\_, Township \_\_\_\_\_, Range \_\_\_\_\_,  
 1/4 Section \_\_\_\_\_, Township \_\_\_\_\_, Range \_\_\_\_\_.

Mt. Diablo P.M., Unknown Mining District, Eureka County, Nevada.

The location work consisted of making a mining claim map as provided in Nevada Revised Statutes 517.040. Two copies of the map are filed in the records of Eureka County, Nevada.

The location monument, corners and side centers are 3" x 4" durable plastic pipe, set one foot in the ground or mound of stone. The location and markings on each corner or side center are more particularly described as follows:

Beginning at the northeast corner post No. 1,		Description	Markings
Thence, 600 feet	S 45° W	to Post No. 2, the <u>Southeast Corner</u>	SOL 255 -2
Thence, 750 feet	N 45° W	to Post No. 3, the <u>South Side Center</u>	SOL 255 -3
Thence, 750 feet	N 45° W	to Post No. 4, the <u>Southwest Corner</u>	SOL 255 -4
Thence, 600 feet	N 45° E	to Post No. 5, the <u>Northwest Corner</u>	SOL 255 -5
Thence, 750 feet	S 45° E	to Post No. 6, the <u>North Side Center</u>	SOL 255 -6
Thence, 750 feet	S 45° E	to Post No. 1, the <u>Northeast Corner</u>	SOL 255 -1

the point of beginning.  
 The monumentation and marking of the corners was completed by the 30th day of June, 1988.

FMC MINERALS CORPORATION

BY:

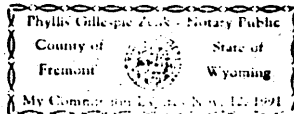
Richard D. Inberg - Agent

STATE OF WYOMING )  
 ) SS  
 COUNTY OF FREMONT )

Subscribed, sworn to and acknowledged before me this 20<sup>th</sup> day of July, 1988, by Richard D. Inberg, Agent for FMC MINERALS CORPORATION.

Phyllis Gillespie Zink  
 Notary Public

My Commission Expires:

Nov. 12, 1991

120038

BOOK 180 PAGE 585

OFFICE OF THE  
 CLERK OF THE  
 COUNTY OF  
 FILE NO.

RECORDED AT THE REQUEST OF  
 837-180 PAGE 585  
 Open January 23, 1989  
 88 JUL 27 AM 11:34

120039

## CERTIFICATE OF LOCATION

KNOW ALL MEN BY THESE PRESENTS, that FMC MINERALS CORPORATION, having an office and place of business at 5011 Meadowood Way, Suite 200, Reno, Nevada 89502, has located the

SOL 256

lode mining claim this 16th day of June, 1988, under and by virtue of the mining laws and regulations of the United States and the State of Nevada.

The number of linear feet claimed in length along the course of the vein from the point of discovery is 1490 feet in N 45° W direction and 10 feet in a S 45° E direction, together with 300 feet on each side of the center of the vein or lode for the entire length of the claim.

To tie this claim to the Public Survey, begin at the Northeast Corner, Section 1, T. 19 N., R. 50 E., Mt. Diablo P.M., and bear S 45° E 7300 feet, and N 45° E 6200 feet, to the northeast corner of this claim.

The general course of strike of the vein or lode as near as may be determined is N 45° W and S 45° E.

The claim is located in the:

NW 1/4 Section 5, Township 19 N. Range 51 E.,  
SW 1/4 Section 32, Township 20 N. Range 51 E.,  
1/4 Section \_\_\_\_\_, Township \_\_\_\_\_, Range \_\_\_\_\_,  
1/4 Section \_\_\_\_\_, Township \_\_\_\_\_, Range \_\_\_\_\_.

Mt. Diablo P.M., Unknown Mining District, Eureka County, Nevada.

The location work consisted of making a mining claim map as provided in Nevada Revised Statutes 517.040. Two copies of the map are filed in the records of Eureka County, Nevada.

The location monument, corners and side centers are 3" x 4' durable plastic pipe, set one foot in the ground or mound of stone. The location and markings on each corner or side center are more particularly described as follows:

Beginning at the northeast corner post No. 1,

	Description	Markings
Thence, 600 feet <u>S 45° W</u> to Post No. 2, the	<u>Southeast Corner</u>	<u>SOL 256 -2</u>
Thence, 750 feet <u>N 45° W</u> to Post No. 3, the	<u>South Side Center</u>	<u>SOL 256 -3</u>
Thence, 750 feet <u>N 45° W</u> to Post No. 4, the	<u>Southwest Corner</u>	<u>SOL 256 -4</u>
Thence, 600 feet <u>N 45° E</u> to Post No. 5, the	<u>Northwest Corner</u>	<u>SOL 256 -5</u>
Thence, 750 feet <u>S 45° E</u> to Post No. 6, the	<u>North Side Center</u>	<u>SOL 256 -6</u>
Thence, 750 feet <u>S 45° E</u> to Post No. 1, the	<u>Northeast Corner</u>	<u>SOL 256 -1</u>

the point of beginning  
The monumentation and marking of the corners was completed by the 30th day of June, 1988.

FMC MINERALS CORPORATION

BY:

Richard D. Inberg - Agent

STATE OF WYOMING )


SS

COUNTY OF FREMONT )

Subscribed, sworn to and acknowledged before me this 20<sup>th</sup> day of July, 1988, by Richard D. Inberg, Agent for FMC MINERALS CORPORATION.

Phyllis Gillespie Zink  
Notary Public

My Commission Expires:

Nov. 12, 1991

OFFICIAL RECORDS  
FREMONT COUNTY, WYOMING  
FILED  
120039  
JUL 25 1988

RECORDED AT THE REQUEST OF  
BOOK 180 PAGE 586  
JUL 22 AM 11:34  
JUL 25 1988

BOOK 180 PAGE 586



120040

## CERTIFICATE OF LOCATION

KNOW ALL MEN BY THESE PRESENTS, that FMC MINERALS CORPORATION, having an office and place of business at 5011 Meadowood Way, Suite 200, Reno, Nevada 89502, has located the

SOL 257

lode mining claim this 16th day of June, 1988, under and by virtue of the mining laws and regulations of the United States and the State of Nevada.

The number of linear feet claimed in length along the course of the vein from the point of discovery is 1490 feet in N 45° W direction and 10 feet in a S 45° E direction, together with 300 feet on each side of the center of the vein or lode for the entire length of the claim.

To tie this claim to the Public Survey, begin at the Northeast Corner, Section 1, T. 19 N., R. 50 E., Mt. Diablo P.M., and bear S 45° E 7300 feet, and N 45° E 6800 feet, to the northeast corner of this claim.

The general course of strike of the vein or lode as near as may be determined is N 45° W and S 45° E.

The claim is located in the:

NW	1/4 Section	<u>5</u>	, Township	<u>19 N.</u>	Range	<u>51 E.</u>
SW	1/4 Section	<u>32</u>	, Township	<u>20 N.</u>	Range	<u>51 E.</u>
	1/4 Section		, Township		Range	
	1/4 Section		, Township		Range	

Mt. Diablo P.M., Unknown Mining District, Eureka County, Nevada.

The location work consisted of making a mining claim map as provided in Nevada Revised Statutes 517.040. Two copies of the map are filed in the records of Eureka County, Nevada.

The location monument, corners and side centers are 3" x 4" durable plastic pipe, set one foot in the ground or mound of stone. The location and markings on each corner or side center are more particularly described as follows:

Beginning at the northeast corner post No. 1,

	Description	Markings
Thence, 600 feet	<u>S 45° W</u> to Post No. 2, the <u>Southeast Corner</u>	<u>SOL 257 -2</u>
Thence, 750 feet	<u>N 45° W</u> to Post No. 3, the <u>South Side Center</u>	<u>SOL 257 -3</u>
Thence, 750 feet	<u>N 45° W</u> to Post No. 4, the <u>Southwest Corner</u>	<u>SOL 257 -4</u>
Thence, 600 feet	<u>N 45° E</u> to Post No. 5, the <u>Northwest Corner</u>	<u>SOL 257 -5</u>
Thence, 750 feet	<u>S 45° E</u> to Post No. 6, the <u>North Side Center</u>	<u>SOL 257 -6</u>
Thence, 750 feet	<u>S 45° E</u> to Post No. 1, the <u>Northeast Corner</u>	<u>SOL 257 -1</u>

the point of beginning.

The monumentalization and marking of the corners was completed by the 30th day of June, 1988.

FMC MINERALS CORPORATION

BY:

Richard D. Inberg - Agent


STATE OF WYOMING )  
COUNTY OF FREMONT ) SS

Subscribed, sworn to and acknowledged before me this 20<sup>th</sup> day of July, 1988, by Richard D. Inberg, Agent for FMC MINERALS CORPORATION.

Phyllis Gillespie Jenkins  
Notary Public

My Commission Expires:

Nov. 12, 1991



RECORDED AT THE REQUEST OF  
BOOK 180 PAGE 587  
JUL 22 AM 11:34  
120040  
OFFICIAL RECORDS  
FREMONT, WYOMING  
FILE NO. 120040

BOOK 180 PAGE 587

**120041**  
**CERTIFICATE OF LOCATION**

KNOW ALL MEN BY THESE PRESENTS, that FMC MINERALS CORPORATION, having an office and place of business at 5011 Meadowood Way, Suite 200, Reno, Nevada 89502, has located the SOL 258

lode mining claim this 16th day of June, 1988, under and by virtue of the mining laws and regulations of the United States and the State of Nevada.

The number of linear feet claimed in length along the course of the vein from the point of discovery is 1490 feet in N 45° W direction and 10 feet in a S 45° E direction, together with 300 feet on each side of the center of the vein or lode for the entire length of the claim.

To tie this claim to the Public Survey, begin at the Northeast Corner, Section 1, T. 19 N., R. 50 E., Mt. Diablo P.M., and bear S 45° E 7300 feet, and N 45° E 7400 feet, to the northeast corner of this claim.

The general course of strike of the vein or lode as near as may be determined is N 45° W and S 45° E.

The claim is located in the:

NW	1/4 Section	<u>5</u>	, Township	<u>19 N.</u>	Range	<u>51 E.</u>
NE	1/4 Section	<u>5</u>	, Township	<u>19 N.</u>	Range	<u>51 E.</u>
SW	1/4 Section	<u>32</u>	, Township	<u>20 N.</u>	Range	<u>51 E.</u>
SE	1/4 Section	<u>32</u>	, Township	<u>20 N.</u>	Range	<u>51 E.</u>

Mt. Diablo P.M., Unknown Mining District, Eureka County, Nevada.

The location work consisted of making a mining claim map as provided in Nevada Revised Statutes 517.040. Two copies of the map are filed in the records of Eureka County, Nevada.

The location monument, corners and side centers are 3" x 4' durable plastic pipe, set one foot in the ground or mound of stone. The location and markings on each corner or side center are more particularly described as follows:

Beginning at the northeast corner post No. 1,

	Description	Markings
Thence, 600 feet <u>S 45° W</u> to Post No. 2, the	<u>Southeast Corner</u>	<u>SOL 258 -2</u>
Thence, 750 feet <u>N 45° W</u> to Post No. 3, the	<u>South Side Center</u>	<u>SOL 258 -3</u>
Thence, 750 feet <u>N 45° W</u> to Post No. 4, the	<u>Southwest Corner</u>	<u>SOL 258 -4</u>
Thence, 600 feet <u>N 45° E</u> to Post No. 5, the	<u>Northwest Corner</u>	<u>SOL 258 -5</u>
Thence, 750 feet <u>S 45° E</u> to Post No. 6, the	<u>North Side Center</u>	<u>SOL 258 -6</u>
Thence, 750 feet <u>S 45° E</u> to Post No. 1, the	<u>Northeast Corner</u>	<u>SOL 258 -1</u>

the point of beginning  
 The monumentation and marking of the corners was completed by the 30th day of June, 1988.

FMC MINERALS CORPORATION


BY: Richard D. Inberg  
 Richard D. Inberg - Agent

STATE OF WYOMING )  
 ) SS  
 COUNTY OF FREMONT )

Subscribed, sworn to and acknowledged before me this 20th day of July 1988, by Richard D. Inberg, Agent for FMC MINERALS CORPORATION.

Phyllis Gillespie Junk  
 Notary Public

My Commission Expires:  
Nov 12, 1991



RECORDED AT THE REQUEST OF  
 BOOK 80 PAGE 588  
 68 JUL 22 AM 11:34  
 120041

120042

## CERTIFICATE OF LOCATION

KNOW ALL MEN BY THESE PRESENTS, that FMC MINERALS CORPORATION, having an office and place of business at 5011 Meadowood Way, Suite 200, Reno, Nevada 89502, has located the SOL 259

lode mining claim this 16th day of June, 1988, under and by virtue of the mining laws and regulations of the United States and the State of Nevada.

The number of linear feet claimed in length along the course of the vein from the point of discovery is 1490 feet in N 45° W direction and 10 feet in a S 45° E direction, together with 300 feet on each side of the center of the vein or lode for the entire length of the claim.

To tie this claim to the Public Survey, begin at the Northeast Corner, Section 1, T. 19 N., R. 50 E., Mt. Diablo P.M., and bear S 45° E 7300 feet, and N 45° E 8000 feet, to the northeast corner of this claim.

The general course of strike of the vein or lode as near as may be determined is N 45° W and S 45° E.

The claim is located in the:

SE 1/4 Section 32, Township 20 N. Range 51 E.,  
SW 1/4 Section 32, Township 20 N. Range 51 E.,  
1/4 Section \_\_\_\_\_, Township \_\_\_\_\_, Range \_\_\_\_\_,  
1/4 Section \_\_\_\_\_, Township \_\_\_\_\_, Range \_\_\_\_\_.

Mt. Diablo P.M., Unknown Mining District, Eureka County, Nevada.

The location work consisted of making a mining claim map as provided in Nevada Revised Statutes 517.040. Two copies of the map are filed in the records of Eureka County, Nevada.

The location monument, corners and side centers are 3" x 4' durable plastic pipe, set one foot in the ground or mound of stone. The location and markings on each corner or side center are more particularly described as follows:

Beginning at the northeast corner post No. 1.

Description	Markings
Thence, 600 feet <u>S 45° W</u> to Post No. 2, the <u>Southeast Corner</u>	<u>SOL 259 -2</u>
Thence, 750 feet <u>N 45° W</u> to Post No. 3, the <u>South Side Center</u>	<u>SOL 259 -3</u>
Thence, 750 feet <u>N 45° W</u> to Post No. 4, the <u>Southeast Corner</u>	<u>SOL 259 -4</u>
Thence, 600 feet <u>N 45° E</u> to Post No. 5, the <u>Northwest Corner</u>	<u>SOL 259 -5</u>
Thence, 750 feet <u>S 45° E</u> to Post No. 6, the <u>North Side Center</u>	<u>SOL 259 -6</u>
Thence, 750 feet <u>S 45° E</u> to Post No. 1, the <u>Northeast Corner</u>	<u>SOL 259 -1</u>

the point of beginning.  
The monumentation and marking of the corners was completed by the 30th day of June, 1988.

FMC MINERALS CORPORATION

BY: Richard D. Inberg

Richard D. Inberg - Agent


STATE OF WYOMING )  
 ) SS  
COUNTY OF FREMONT )

Subscribed, sworn to and acknowledged before me this 20th day of July, 1988, by Richard D. Inberg, Agent for FMC MINERALS CORPORATION.

Phyllis Hillman Zink  
Notary Public

My Commission Expires:

7/04/12/1991



120042

BOOK 180 PAGE 589

RECORDED AT THE REQUEST OF  
BOOK 180 PAGE 589  
JUL 22 AT 34  
Phyllis Hillman Zink  
Notary Public  
FILE NO. 120042

120013  
CERTIFICATE OF LOCATION

KNOW ALL MEN BY THESE PRESENTS, that FMC MINERALS CORPORATION, having an office and place of business at 5011 Meadowood Way, Suite 200, Reno, Nevada 89502, has located the

SOL 260

lode mining claim this 16th day of June, 1988, under and by virtue of the mining laws and regulations of the United States and the State of Nevada.

The number of linear feet claimed in length along the course of the vein from the point of discovery is 1490 feet in N 45° W direction and 10 feet in a S 45° E direction, together with 300 feet on each side of the center of the vein or lode for the entire length of the claim.

To tie this claim to the Public Survey, begin at the Northeast Corner, Section 1, T. 19 N., R. 50 E., Mt. Diablo P.M., and bear S 45° E 7300 feet, and N 45° E 8600 feet, to the northeast corner of this claim.

The general course of strike of the vein or lode as near as may be determined is N 45° W and S 45° E.

The claim is located in the:

SE 1/4 Section 32, Township 20 N. Range 51 E.,  
SW 1/4 Section 32, Township 20 N. Range 51 E.,  
1/4 Section \_\_\_\_\_, Township \_\_\_\_\_, Range \_\_\_\_\_,  
1/4 Section \_\_\_\_\_, Township \_\_\_\_\_, Range \_\_\_\_\_.

Mt. Diablo P.M., Unknown Mining District, Eureka County, Nevada.

The location work consisted of making a mining claim map as provided in Nevada Revised Statutes 517.040. Two copies of the map are filed in the records of Eureka County, Nevada.

The location monument, corners and side centers are 3" x 4' durable plastic pipe, set one foot in the ground or mound of stone. The location and markings on each corner or side center are more particularly described as follows:

	Description	Markings
Thence, 600 feet <u>S 45° W</u> to Post No. 2, the <u>Southeast Corner</u>		<u>SOL 260 -2</u>
Thence, 750 feet <u>N 45° W</u> to Post No. 3, the <u>South Side Center</u>		<u>SOL 260 -3</u>
Thence, 750 feet <u>N 45° W</u> to Post No. 4, the <u>Southwest Corner</u>		<u>SOL 260 -4</u>
Thence, 600 feet <u>N 45° E</u> to Post No. 5, the <u>Northwest Corner</u>		<u>SOL 260 -5</u>
Thence, 750 feet <u>S 45° E</u> to Post No. 6, the <u>North Side Center</u>		<u>SOL 260 -6</u>
Thence, 750 feet <u>S 45° E</u> to Post No. 1, the <u>Northeast Corner</u>		<u>SOL 260 -1</u>

the point of beginning  
The monumentation and marking of the corners was completed by the 30th day of June, 1988.

FMC MINERALS CORPORATION

BY: Richard D. Inberg

Richard D. Inberg - Agent

STATE OF WYOMING )

SS


COUNTY OF FREMONT )

Subscribed, sworn to and acknowledged before me this 20th day of July 1988, by Richard D. Inberg, Agent for FMC MINERALS CORPORATION.

Phyllis Gillespie Zink  
Notary Public

My Commission Expires:

Nov 12, 1991



120013

RECORDED AT THE REQUEST OF  
B-104 185 565590  
Open January 29, 1989  
88 JUL 22 AM 11:34

BOOK 180 PAGE 590



120041

## CERTIFICATE OF LOCATION

KNOW ALL MEN BY THESE PRESENTS, that FMC MINERALS CORPORATION, having an office and place of business at 5011 Meadowood Way, Suite 200, Reno, Nevada 89502, has located the SOL 261

lode mining claim this 16th day of June, 1988, under and by virtue of the mining laws and regulations of the United States and the State of Nevada.

The number of linear feet claimed in length along the course of the vein from the point of discovery is 1490 feet in N 45° W direction and 10 feet in a S 45° E direction, together with 300 feet on each side of the center of the vein or lode for the entire length of the claim.

To tie this claim to the Public Survey, begin at the Northeast Corner, Section 1, T. 19 N., R. 50 E., Mt. Diablo P.M., and bear S 45° E 7300 feet, and N 45° E 9200 feet, to the northeast corner of this claim.

The general course of strike of the vein or lode as near as may be determined is N 45° W and S 45° E.

The claim is located in the:

SE 1/4 Section 32, Township 20 N. Range 51 E.,  
1/4 Section, Township 20 N. Range 51 E.,  
1/4 Section, Township 20 N. Range 51 E.,  
1/4 Section, Township 20 N. Range 51 E.

Mt. Diablo P.M., Unknown Mining District, Eureka County, Nevada.

The location work consisted of making a mining claim map as provided in Nevada Revised Statutes 517.040. Two copies of the map are filed in the records of Eureka County, Nevada.

The location monument, corners and side centers are 3" x 4' durable plastic pipe, set one foot in the ground or mound of stone. The location and markings on each corner or side center are more particularly described as follows:

Beginning at the northeast corner post No. 1,		Description	Markings
Thence, 600 feet	S 45° W	to Post No. 2, the <u>Southeast Corner</u>	SOL 261 -2
Thence, 750 feet	N 45° W	to Post No. 3, the <u>South Side Center</u>	SOL 261 -3
Thence, 750 feet	N 45° W	to Post No. 4, the <u>Southwest Corner</u>	SOL 261 -4
Thence, 600 feet	N 45° E	to Post No. 5, the <u>Northwest Corner</u>	SOL 261 -5
Thence, 750 feet	S 45° E	to Post No. 6, the <u>North Side Center</u>	SOL 261 -6
Thence, 750 feet	S 45° E	to Post No. 1, the <u>Northeast Corner</u>	SOL 261 -1

the point of beginning  
 The monumentation and marking of the corners was completed by the 30th day of June, 1988.

FMC MINERALS CORPORATION

BY: Richard D. Inberg

Richard D. Inberg - Agent

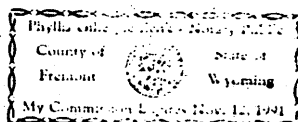
STATE OF WYOMING )  
 ) SS  
 COUNTY OF FREMONT )

Subscribed, sworn to and acknowledged before me this 20th day of July, 1988, by Richard D. Inberg, Agent for FMC MINERALS CORPORATION.

Phyllis Gillespie Zink  
 Notary Public

My Commission Expires:

7/00 12, 1991



FILE NO  
 120041

RECORDED AT THE REQUEST OF  
 00-50 PAGE 591  
Opfer  
 88 JUL 22 AM 34

BOOK 180 PAGE 591

12004.

## CERTIFICATE OF LOCATION

KNOW ALL MEN BY THESE PRESENTS, that FMC MINERALS CORPORATION, having an office and place of business at 5011 Meadowood Way, Suite 200, Reno, Nevada 89502, has located the SOL 262

lode mining claim this 16th day of June, 1988, under and by virtue of the mining laws and regulations of the United States and the State of Nevada.

The number of linear feet claimed in length along the course of the vein from the point of discovery is 1490 feet in N 45° W direction and 10 feet in a S 45° E direction, together with 300 feet on each side of the center of the vein or lode for the entire length of the claim.

To tie this claim to the Public Survey, begin at the Northeast Corner, Section 1, T. 19 N., R. 50 E., Mt. Diablo P.M., and bear S 45° E 7300 feet, and N 45° E 9800 feet, to the northeast corner of this claim.

The general course of strike of the vein or lode as near as may be determined is N 45° W and S 45° E.

The claim is located in the:

SE 1/4 Section 32, Township 20 N., Range 51 E.,  
NE 1/4 Section 32, Township 20 N., Range 51 E.,  
SW 1/4 Section 32, Township 20 N., Range 51 E.,  
SE 1/4 Section 32, Township 20 N., Range 51 E.

Mt. Diablo P.M., Unknown Mining District, Eureka County, Nevada.

The location work consisted of making a mining claim map as provided in Nevada Revised Statutes 517.040. Two copies of the map are filed in the records of Eureka County, Nevada.

The location monument, corners and side centers are 3" x 4' durable plastic pipe, set one foot in the ground or mound of stone. The location and markings on each corner or side center are more particularly described as follows:

	Description	Markings
Thence, 600 feet <u>S 45° W</u> to Post No. 2, the	<u>Southeast Corner</u>	<u>SOL 262 -2</u>
Thence, 750 feet <u>N 45° W</u> to Post No. 3, the	<u>South Side Center</u>	<u>SOL 262 -3</u>
Thence, 750 feet <u>N 45° W</u> to Post No. 4, the	<u>Southwest Corner</u>	<u>SOL 262 -4</u>
Thence, 600 feet <u>N 45° E</u> to Post No. 5, the	<u>Northwest Corner</u>	<u>SOL 262 -5</u>
Thence, 750 feet <u>S 45° E</u> to Post No. 6, the	<u>North Side Center</u>	<u>SOL 262 -6</u>
Thence, 750 feet <u>S 45° E</u> to Post No. 1, the	<u>Northeast Corner</u>	<u>SOL 262 -1</u>

the point of beginning.  
 The monumentation and marking of the corners was completed by the 30th day of June, 1988.

FMC MINERALS CORPORATION

BY: Richard D. Inberg  
 Richard D. Inberg - Agent


STATE OF WYOMING )  
 ) SS  
 COUNTY OF FREMONT )

Subscribed, sworn to and acknowledged before me this 20<sup>th</sup> day of July, 1988, by Richard D. Inberg, Agent for FMC MINERALS CORPORATION.

Phyllis Gillespie Zerk  
 Notary Public

My Commission Expires:

Nov 12, 1991



OFFICE OF THE  
 CLERK OF THE DISTRICT COURT  
 IN THE DISTRICT OF NEVADA  
 FILE NO. 120043

RECORDED AT THE REQUEST OF  
 BOOK 180 PAGE 592  
Open for recording, fine.  
88 JUL 22 AM 1:34

BOOK 180 PAGE 592

12004.

## CERTIFICATE OF LOCATION

KNOW ALL MEN BY THESE PRESENTS, that FMC MINERALS CORPORATION, having an office and place of business at 5011 Meadowood Way, Suite 200, Reno, Nevada 89502, has located the

SOL 263

lode mining claim this 16th day of June, 1988, under and by virtue of the mining laws and regulations of the United States and the State of Nevada.

The number of linear feet claimed in length along the course of the vein from the point of discovery is 1490 feet in N 45° W direction and 10 feet in a S 45° E direction, together with 300 feet on each side of the center of the vein or lode for the entire length of the claim.

To tie this claim to the Public Survey, begin at the Northeast Corner, Section 1, T. 19 N., R. 50 E., Mt. Diablo P.M., and bear S 45° E 7300 feet, and N 45° E 10400 feet, to the northeast corner of this claim.

The general course of strike of the vein or lode as near as may be determined is N 45° W and S 45° E.

The claim is located in the:

SE 1/4 Section 32, Township 20 N., Range 51 E.,  
NE 1/4 Section 32, Township 20 N., Range 51 E.,  
1/4 Section \_\_\_\_\_, Township \_\_\_\_\_, Range \_\_\_\_\_,  
1/4 Section \_\_\_\_\_, Township \_\_\_\_\_, Range \_\_\_\_\_.

Mt. Diablo P.M., Unknown Mining District, Eureka County, Nevada.

The location work consisted of making a mining claim map as provided in Nevada Revised Statutes 517.040. Two copies of the map are filed in the records of \_\_\_\_\_ Eureka County, Nevada.

The location monument, corners and side centers are 3" x 4' durable plastic pipe, set one foot in the ground or mound of stone. The location and markings on each corner or side center are more particularly described as follows:

Beginning at the northeast corner post No. 1,		Description	Markings
Thence, 600 feet	S 45° W	to Post No. 2, the Southeast Corner	SOL 263 -2
Thence, 750 feet	N 45° W	to Post No. 3, the South Side Center	SOL 263 -3
Thence, 750 feet	N 45° W	to Post No. 4, the Southwest Corner	SOL 263 -4
Thence, 600 feet	N 45° E	to Post No. 5, the Northwest Corner	SOL 263 -5
Thence, 750 feet	S 45° E	to Post No. 6, the North Side Center	SOL 263 -6
Thence, 750 feet	S 45° E	to Post No. 1, the Northeast Corner	SOL 263 -1

the point of beginning  
The monumentation and marking of the corners was completed by the 30th day of June, 1988.

FMC MINERALS CORPORATION

BY: Richard D. Inberg  
Richard D. Inberg - Agent


STATE OF WYOMING )  
 ) SS  
COUNTY OF FREMONT )

Subscribed, sworn to and acknowledged before me this 20<sup>th</sup> day of July, 1988, by Richard D. Inberg, Agent for FMC MINERALS CORPORATION.

Phyllis Gillespie Zink  
Notary Public

My Commission Expires:

Nov 12, 1991



OFFICIAL RECORDS  
EUREKA COUNTY, NEVADA  
FILE NO. 120040  
JUL 25 1988

RECORDED AT THE REQUEST OF  
BOOK 180 PAGE 593  
JUL 22 AM 11:34

BOOK 180 PAGE 593

120047

## CERTIFICATE OF LOCATION

KNOW ALL MEN BY THESE PRESENTS, that FMC MINERALS CORPORATION, having an office and place of business at 5011 Meadowood Way, Suite 200, Reno, Nevada 89502, has located the

SOL 264

lode mining claim this 16th day of June, 1988, under and by virtue of the mining laws and regulations of the United States and the State of Nevada.

The number of linear feet claimed in length along the course of the vein from the point of discovery is 1490 feet in N 45° W direction and 10 feet in a S 45° E direction, together with 300 feet on each side of the center of the vein or lode for the entire length of the claim.

To tie this claim to the Public Survey, begin at the Northeast Corner, Section 1, T. 19 N., R. 50 E., Mt. Diablo P.M., and bear S 45° E 7300 feet, and N 45° E 11000 feet, to the northeast corner of this claim.

The general course of strike of the vein or lode as near as may be determined is N 45° W and S 45° E.

The claim is located in the:

SE 1/4 Section	32	Township	20 N.	Range	51 E.
NE 1/4 Section	32	Township	20 N.	Range	51 E.
SW 1/4 Section	33	Township	20 N.	Range	51 E.
NW 1/4 Section	33	Township	20 N.	Range	51 E.

Mt. Diablo P.M., Unknown Mining District, Eureka County, Nevada.

The location work consisted of making a mining claim map as provided in Nevada Revised Statutes 517.040. Two copies of the map are filed in the records of Eureka County, Nevada.

The location monument, corners and side centers are 3" x 4' durable plastic pipe, set one foot in the ground or mound of stone. The location and markings on each corner or side center are more particularly described as follows:

		Description	Markings
Thence, 600 feet	S 45° W	to Post No. 2, the Southeast Corner	SOL 264 -2
Thence, 750 feet	N 45° W	to Post No. 3, the South Side Center	SOL 264 -3
Thence, 750 feet	N 45° W	to Post No. 4, the Southwest Corner	SOL 264 -4
Thence, 600 feet	N 45° E	to Post No. 5, the Northwest Corner	SOL 264 -5
Thence, 750 feet	S 45° E	to Post No. 6, the North Side Center	SOL 264 -6
Thence, 750 feet	S 45° E	to Post No. 1, the Northeast Corner	SOL 264 -1

the point of beginning

The monumentation and marking of the corners was completed by the 30th day of June, 1988.

FMC MINERALS CORPORATION

BY:

Richard D. Inberg - Agent

STATE OF WYOMING)

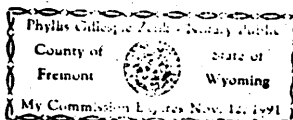
SS

COUNTY OF FREMONT)

Subscribed, sworn to and acknowledged before me this 20<sup>th</sup> day of July 1988, by Richard D. Inberg, Agent for FMC MINERALS CORPORATION.

Phyllis Malleppu York  
Notary Public

My Commission Expires:

Nov. 12, 1991

RECORDED AT THE REQUEST OF  
BOOK 180 PAGE 594  
Open to viewing. See  
88 JUL 22 AT 34  
FILE NO. 120047  
3625

BOOK 180 PAGE 594



120048

## CERTIFICATE OF LOCATION

KNOW ALL MEN BY THESE PRESENTS, that FMC MINERALS CORPORATION, having an office and place of business at 5011 Meadowood Way, Suite 200, Reno, Nevada 89502, has located the

SOL 265

lode mining claim this 16th day of June, 1988, under and by virtue of the mining laws and regulations of the United States and the State of Nevada.

The number of linear feet claimed in length along the course of the vein from the point of discovery is 1490 feet in N 45° W direction and 10 feet in a S 45° E direction, together with 300 feet on each side of the center of the vein or lode for the entire length of the claim.

To tie this claim to the Public Survey, begin at the Northeast Corner, Section 1, T. 19 N., R. 50 E., Mt. Diablo P.M., and bear S 45° E 7300 feet, and N 45° E 11600 feet, to the northeast corner of this claim.

The general course of strike of the vein or lode as near as may be determined is N 45° W and S 45° E.

The claim is located in the:

NW 1/4 Section	<u>33</u>	Township	<u>20 N.</u>	Range	<u>51 E.</u>
SW 1/4 Section	<u>33</u>	Township	<u>20 N.</u>	Range	<u>51 E.</u>
NE 1/4 Section	<u>32</u>	Township	<u>20 N.</u>	Range	<u>51 E.</u>
1/4 Section		Township		Range	

Mt. Diablo P.M., Unknown Mining District, Eureka County, Nevada.

The location work consisted of making a mining claim map as provided in Nevada Revised Statutes 517.040. Two copies of the map are filed in the records of Eureka County, Nevada.

The location monument, corners and side centers are 3" x 4' durable plastic pipe, set one foot in the ground or mound of stone. The location and markings on each corner or side center are more particularly described as follows:

Beginning at the northeast corner post No. 1,

	Description	Markings
Thence, 600 feet <u>S 45° W</u> to Post No. 2, the <u>Southeast Corner</u>	SOL 265	-2
Thence, 750 feet <u>N 45° W</u> to Post No. 3, the <u>South Side Center</u>	SOL 265	-3
Thence, 750 feet <u>N 45° W</u> to Post No. 4, the <u>Southwest Corner</u>	SOL 265	-4
Thence, 600 feet <u>N 45° E</u> to Post No. 5, the <u>Northwest Corner</u>	SOL 265	-5
Thence, 750 feet <u>S 45° E</u> to Post No. 6, the <u>North Side Center</u>	SOL 265	-6
Thence, 750 feet <u>S 45° E</u> to Post No. 1, the <u>Northeast Corner</u>	SOL 265	-1

the point of beginning

The monumentalation and marking of the corners was completed by the 30th day of June, 1988.

FMC MINERALS CORPORATION

BY: Richard D. Inberg

Richard D. Inberg - Agent


STATE OF WYOMING )  
 ) SS  
COUNTY OF FREMONT )

Subscribed, sworn to and acknowledged before me this 20<sup>th</sup> day of July, 1988, by Richard D. Inberg, Agent for FMC MINERALS CORPORATION.

Phyllis Gillespie Zink  
Notary Public

My Commission Expires:

Nov. 12, 1991



FILE NO.  
120048

RECORDED AT THE REQUEST OF  
89 JUL 22 AM 34  
Dear Sir,  
Enclosed are 2 copies of the map as provided in Nevada Revised Statutes 517.040.

BOOK 180 PAGE 595

120049

## CERTIFICATE OF LOCATION

KNOW ALL MEN BY THESE PRESENTS, that FMC MINERALS CORPORATION, having an office and place of business at 5011 Meadowood Way, Suite 200, Reno, Nevada 89502, has located the SOL 266

lode mining claim this 16th day of June, 1988, under and by virtue of the mining laws and regulations of the United States and the State of Nevada.

The number of linear feet claimed in length along the course of the vein from the point of discovery is 1490 feet in N 45° W direction and 10 feet in a S 45° E direction, together with 300 feet on each side of the center of the vein or lode for the entire length of the claim.

To tie this claim to the Public Survey, begin at the Northeast Corner, Section 1, T. 19 N., R. 50 E., Mt. Diablo P.M., and bear S 45° E 7300 feet, and N 45° E 12200 feet, to the northeast corner of this claim.

The general course of strike of the vein or lode as near as may be determined is N 45° W and S 45° E.

The claim is located in the:

NW 1/4 Section 33, Township 20 N., Range 51 E.,  
NE 1/4 Section 32, Township 20 N., Range 51 E.,  
1/4 Section \_\_\_\_\_, Township \_\_\_\_\_, Range \_\_\_\_\_,  
1/4 Section \_\_\_\_\_, Township \_\_\_\_\_, Range \_\_\_\_\_.

Mt. Diablo P.M., Unknown Mining District, Eureka County, Nevada.

The location work consisted of making a mining claim map as provided in Nevada Revised Statutes 517.040. Two copies of the map are filed in the records of Eureka County, Nevada.

The location monument, corners and side centers are 3" x 4" durable plastic pipe, set one foot in the ground or mound of stone. The location and markings on each corner or side center are more particularly described as follows:

		Description	Markings
Thence, 600 feet	S 45° W	to Post No. 2, the Southeast Corner	SOL 266 -2
Thence, 750 feet	N 45° W	to Post No. 3, the South Side Center	SOL 266 -3
Thence, 750 feet	N 45° W	to Post No. 4, the Southwest Corner	SOL 266 -4
Thence, 600 feet	N 45° E	to Post No. 5, the Northwest Corner	SOL 266 -5
Thence, 750 feet	S 45° E	to Post No. 6, the North Side Center	SOL 266 -6
Thence, 750 feet	S 45° E	to Post No. 1, the Northeast Corner	SOL 266 -1

the point of beginning

The monumentation and marking of the corners was completed by the 30th day of June, 1988.

FMC MINERALS CORPORATION

BY: Richard D. Inberg

Richard D. Inberg - Agent

STATE OF WYOMING

SS

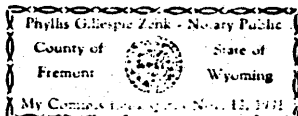
COUNTY OF FREMONT

Subscribed, sworn to and acknowledged before me this 20<sup>th</sup> day of July, 1988, by Richard D. Inberg, Agent for FMC MINERALS CORPORATION.

Phyllis Gillespie Zerk  
Notary Public

My Commission Expires:

Nov. 12, 1991



RECORDED AT THE REQUEST OF  
BOOK 180 PAGE 596  
JUL 22 AM 34  
120049  
2-5

BOOK 180 PAGE 596

### CERTIFICATE OF LOCATION:

**SOL 267**

The number of linear feet claimed in length along the course of the vein from the point of discovery is 1490 feet in N 45° W direction and 10 feet in a S 45° E direction, together with 300 feet on each side of the center of the vein or lode for the entire length of the claim.

To tie this claim to the Public Survey, begin at the Northeast Corner, Section 1, T. 19 N., R. 50 E., Mt. Diablo P.M., and bear S 45° E 7300 feet,  
and N 45° E 12800 feet, to the northeast corner of this claim.

The general course of strike of the vein or lode as near as may be determined is N 45° W and S 45° E .

**The claim is located in the:**

NW	1/4 Section	32	Township	20 N.	Range	51 E.
NE	1/4 Section	32	Township	20 N.	Range	51 E.
	1/4 Section		Township		Range	
	1/4 Section		Township		Range	

Mt. Diablo P.M., Unknown Mining District, Eureka County, Nevada.

The location work consisted of making a mining claim map as provided in Nevada Revised Statutes 517.040. Two copies of the map are filed in the records of \_\_\_\_\_  
Eureka County, Nevada.

The location monument, corners and side centers are 3" x 4' durable plastic pipe, set one foot in the ground or mound of stone. The location and markings on each corner or side center are more particularly described as follows:

Beginning at the northeast corner post No. 1,

Beginning at the northeast corner post No. 1,		Description	Markings
Thence, 600 feet	S 45° W	to Post No. 2, the <u>Southwest Corner</u>	SOL 267 -2
Thence, 750 feet	N 45° W	to Post No. 3, the <u>South Side Center</u>	SOL 267 -3
Thence, 750 feet	N 45° W	to Post No. 4, the <u>South East Corner</u>	SOL 267 -4
Thence, 600 feet	N 45° E	to Post No. 5, the <u>North East Corner</u>	SOL 267 -5
Thence, 750 feet	S 45° E	to Post No. 6, the <u>North Side Center</u>	SOL 267 -6
Thence, 750 feet	S 45° E	to Post No. 1, the <u>North East Corner</u>	SOL 267 -1

the point of beginning and marking of the corners was completed by the

The monumentation and marking of the corners was completed by the 30th day of June, 1988.

**FMC MINERALS CORPORATION**

BY:

**Richard D. Inberg - Agent**


STATE OF WYOMING )  
COUNTY OF FREMONT ) SS

Subscribed, sworn to and acknowledged before me this 20<sup>th</sup> day of July 1988, by Richard D. Inberg, Agent for FMC MINERALS CORPORATION.

Phyllis Gillespie Zink  
Notary Public

**My Commission Expires:**

Nov 12, 1991



130050

BOOK 180 PAGE 597

RECORDED AT THE REQUEST OF  
BOND 189 PAGE 597  
Deer Advertising, Inc.  
88 JUL 22 AM '34



120051

## CERTIFICATE OF LOCATION

KNOW ALL MEN BY THESE PRESENTS, that FMC MINERALS CORPORATION, having an office and place of business at 5011 Meadowood Way, Suite 200, Reno, Nevada 89502, has located the SOL 268

lode mining claim this 16th day of June, 1988, under and by virtue of the mining laws and regulations of the United States and the State of Nevada.

The number of linear feet claimed in length along the course of the vein from the point of discovery is 1490 feet in N 45° W direction and 10 feet in a S 45° E direction, together with 300 feet on each side of the center of the vein or lode for the entire length of the claim.

To tie this claim to the Public Survey, begin at the Northeast Corner, Section 1, T. 19 N., R. 50 E., Mt. Diablo P.M., and bear S 45° E 7300 feet, and N 45° E 13400 feet, to the northeast corner of this claim.

The general course of strike of the vein or lode as near as may be determined is N 45° W and S 45° E.

The claim is located in the:

NW 1/4 Section 33, Township 20 N., Range 51 E.,  
SW 1/4 Section 28, Township 20 N., Range 51 E.,  
1/4 Section       , Township       , Range       ,  
1/4 Section       , Township       , Range       .

Mt. Diablo P.M., Unknown Mining District, Eureka County, Nevada.

The location work consisted of making a mining claim map as provided in Nevada Revised Statutes 517.040. Two copies of the map are filed in the records of Eureka County, Nevada.

The location monument, corners and side centers are 3" x 4' durable plastic pipe, set one foot in the ground or mound of stone. The location and markings on each corner or side center are more particularly described as follows:

Beginning at the northeast corner post No. 1,

	Description	Markings
Thence, 600 feet <u>S 45° W</u>	to Post No. 2, the <u>Southeast Corner</u>	<u>SOL 268 -2</u>
Thence, 750 feet <u>N 45° W</u>	to Post No. 3, the <u>South Side Center</u>	<u>SOL 268 -3</u>
Thence, 750 feet <u>N 45° W</u>	to Post No. 4, the <u>Southwest Corner</u>	<u>SOL 268 -4</u>
Thence, 600 feet <u>N 45° E</u>	to Post No. 5, the <u>Northwest Corner</u>	<u>SOL 268 -5</u>
Thence, 750 feet <u>S 45° E</u>	to Post No. 6, the <u>North Side Center</u>	<u>SOL 268 -6</u>
Thence, 750 feet <u>S 45° E</u>	to Post No. 1, the <u>Northeast Corner</u>	<u>SOL 268 -1</u>

the point of beginning.

The monumentation and marking of the corners was completed by the 30th day of June, 1988.

FMC MINERALS CORPORATION

BY: Richard D. Inberg

Richard D. Inberg - Agent


STATE OF WYOMING )  
 ) SS  
 COUNTY OF FREMONT )

Subscribed, sworn to and acknowledged before me this 20<sup>th</sup> day of July, 1988, by Richard D. Inberg, Agent for FMC MINERALS CORPORATION.

Phyllis Mulligan York  
 Notary Public

My Commission Expires:

Nov 12, 1991



120051

OFFICIAL RECORDS  
 EUREKA COUNTY, NEVADA  
 MINERAL CLAIMS  
 FILE NO. 625

RECORDED AT THE REQUEST OF  
 RCM 180 PAGE 598  
 88 JUL 22 AM 1:34  
Open Publishing, Inc.



120052

## CERTIFICATE OF LOCATION

KNOW ALL MEN BY THESE PRESENTS, that FMC MINERALS CORPORATION, having an office and place of business at 5011 Meadowood Way, Suite 200, Reno, Nevada 89502, has located the SOL 269

lode mining claim this 16th day of June, 1988, under and by virtue of the mining laws and regulations of the United States and the State of Nevada.

The number of linear feet claimed in length along the course of the vein from the point of discovery is 1490 feet in N 45° W direction and 10 feet in a S 45° E direction, together with 300 feet on each side of the center of the vein or lode for the entire length of the claim.

To tie this claim to the Public Survey, begin at the Northeast Corner, Section 1, T. 19 N., R. 50 E., Mt. Diablo P.M., and bear S 45° E 7300 feet, and N 45° E 14000 feet, to the northeast corner of this claim.

The general course of strike of the vein or lode as near as may be determined is N 45° W and S 45° E.

The claim is located in the:

NW 1/4 Section 33, Township 20 N. Range 51 E.,  
SW 1/4 Section 28, Township 20 N. Range 51 E.,  
1/4 Section \_\_\_\_\_, Township \_\_\_\_\_, Range \_\_\_\_\_,  
1/4 Section \_\_\_\_\_, Township \_\_\_\_\_, Range \_\_\_\_\_.

Mt. Diablo P.M., Unknown Mining District, Eureka County, Nevada.

The location work consisted of making a mining claim map as provided in Nevada Revised Statutes 517.040. Two copies of the map are filed in the records of Eureka County, Nevada.

The location monument, corners and side centers are 3" x 4' durable plastic pipe, set one foot in the ground or mound of stone. The location and markings on each corner or side center are more particularly described as follows:

Beginning at the northeast corner post No. 1,		Description	Markings
Thence, 600 feet	<u>S 45° W</u>	to Post No. 2, the <u>Southeast Corner</u>	<u>SOL 269 -2</u>
Thence, 750 feet	<u>N 45° W</u>	to Post No. 3, the <u>South Side Center</u>	<u>SOL 269 -3</u>
Thence, 750 feet	<u>N 45° W</u>	to Post No. 4, the <u>Southwest Corner</u>	<u>SOL 269 -4</u>
Thence, 600 feet	<u>N 45° E</u>	to Post No. 5, the <u>Northwest Corner</u>	<u>SOL 269 -5</u>
Thence, 750 feet	<u>S 45° E</u>	to Post No. 6, the <u>North Side Center</u>	<u>SOL 269 -6</u>
Thence, 750 feet	<u>S 45° E</u>	to Post No. 1, the <u>Northeast Corner</u>	<u>SOL 269 -1</u>

the point of beginning  
The monumentation and marking of the corners was completed by the 30th day of June, 1988.

FMC MINERALS CORPORATION


BY: Richard D. Inberg  
Richard D. Inberg - Agent

STATE OF WYOMING )  
COUNTY OF FREMONT ) SS

Subscribed, sworn to and acknowledged before me this 20<sup>th</sup> day of July, 1988, by Richard D. Inberg, Agent for FMC MINERALS CORPORATION.

Phyllis Gillespie York  
Notary Public

My Commission Expires:  
Nov. 12, 1991



120052

BOOK 180 PAGE 599

RECORDED AT THE REQUEST OF

ECM 180 PAGE 599  
Open Leasing, Inc  
88 JUL 22 AM 11:34

120053

## CERTIFICATE OF LOCATION

KNOW ALL MEN BY THESE PRESENTS, that FMC MINERALS CORPORATION, having an office and place of business at 5011 Meadowood Way, Suite 200, Reno, Nevada 89502, has located the

SOL. 270

lode mining claim this 16th day of June, 1988, under and by virtue of the mining laws and regulations of the United States and the State of Nevada.

The number of linear feet claimed in length along the course of the vein from the point of discovery is 1490 feet in N 45° W direction and 10 feet in a S 45° E direction, together with 300 feet on each side of the center of the vein or lode for the entire length of the claim.

To tie this claim to the Public Survey, begin at the Northeast Corner, Section 1, T. 19 N., R. 50 E., Mt. Diablo P.M., and bear S 45° E 7300 feet, and N 45° E 14600 feet, to the northeast corner of this claim.

The general course of strike of the vein or lode as near as may be determined is N 45° W and S 45° E.

The claim is located in the:

NW 1/4 Section 33, Township 20 N., Range 51 E.,  
NE 1/4 Section 33, Township 20 N., Range 51 E.,  
SW 1/4 Section 28, Township 20 N., Range 51 E.,  
SE 1/4 Section \_\_\_\_\_, Township \_\_\_\_\_, Range \_\_\_\_\_.

Mt. Diablo P.M., Unknown Mining District, Eureka County, Nevada.

The location work consisted of making a mining claim map as provided in Nevada Revised Statutes 517.040. Two copies of the map are filed in the records of Eureka County, Nevada.

The location monument, corners and side centers are 3" x 4' durable plastic pipe, set one foot in the ground or mound of stone. The location and markings on each corner or side center are more particularly described as follows:

Beginning at the northeast corner post No. 1,			Description	Markings
Thence, 600 feet	<u>S 45° W</u>	to Post No. 2, the	<u>Southeast Corner</u>	SOL. 270 -2
Thence, 750 feet	<u>N 45° W</u>	to Post No. 3, the	<u>South Side Center</u>	SOL. 270 -3
Thence, 750 feet	<u>N 45° W</u>	to Post No. 4, the	<u>Southwest Corner</u>	SOL. 270 -4
Thence, 600 feet	<u>N 45° E</u>	to Post No. 5, the	<u>Northwest Corner</u>	SOL. 270 -5
Thence, 750 feet	<u>S 45° E</u>	to Post No. 6, the	<u>North Side Center</u>	SOL. 270 -6
Thence, 750 feet	<u>S 45° E</u>	to Post No. 1, the	<u>Northeast Corner</u>	SOL. 270 -1

the point of beginning  
The monumentation and marking of the corners was completed by the 30th day of June, 1988.

FMC MINERALS CORPORATION

BY:

Richard D. Inberg - Agent

STATE OF WYOMING )

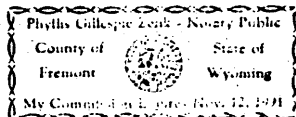
SS

COUNTY OF FREMONT )

Subscribed, sworn to and acknowledged before me this 20th day of July, 1988, by Richard D. Inberg, Agent for FMC MINERALS CORPORATION.

Phyllis Gillespie Yeak  
Notary Public

My Commission Expires:

Nov. 12, 1991

OFFICIAL RECORD  
FILE NO. 120053  
EUREKA COUNTY, NEVADA  
MINERAL CLAIMS  
RECORDED  
JUL 22 1988

BOOK 180 PAGE 600

RECORDED AT THE REQUEST OF

BOOK 180 PAGE 600

Open during, etc.

JUL 22 1988