

120054

CERTIFICATE OF LOCATION

KNOW ALL MEN BY THESE PRESENTS, that FMC MINERALS CORPORATION, having an office and place of business at 5011 Meadowood Way, Suite 200, Reno, Nevada 89502, has located the SOL 271

lode mining claim this 16th day of June, 1988, under and by virtue of the mining laws and regulations of the United States and the State of Nevada.

The number of linear feet claimed in length along the course of the vein from the point of discovery is 1490 feet in N 45° W direction and 10 feet in a S 45° E direction, together with 100 feet on each side of the center of the vein or lode for the entire length of the claim.

To tie this claim to the Public Survey, begin at the Northeast Corner, Section 1, T. 19 N., R. 50 E., Mt. Diablo P.M., and bear S 45° E 7300 feet, and N 45° E 15200 feet, to the northeast corner of this claim.

The general course of strike of the vein or lode as near as may be determined is N 45° W and S 45° E.

The claim is located in the

SE 1/4 Section 28, Township 20 N., Range 51 E.,
SW 1/4 Section 28, Township 20 N., Range 51 E.,
NE 1/4 Section 33, Township 20 N., Range 51 E.,
NW 1/4 Section 33, Township 20 N., Range 51 E.,

Mt. Diablo P.M., Unknown Mining District, Eureka County, Nevada.

The location work consisted of making a mining claim map as provided in Nevada Revised Statutes 517.040. Two copies of the map are filed in the records of Eureka County, Nevada.

The location monument, corners and side centers are 3" x 4' durable plastic pipe, set one foot in the ground or mound of stone. The location and markings on each corner or side center are more particularly described as follows:

		Description	Markings
Thence, 600 feet	S 45° W	to Post No. 2, the Southeast Corner	SOL 271 -2
Thence, 750 feet	N 45° W	to Post No. 3, the South Side Center	SOL 271 -3
Thence, 750 feet	N 45° W	to Post No. 4, the Southwest Corner	SOL 271 -4
Thence, 600 feet	N 45° E	to Post No. 5, the Northwest Corner	SOL 271 -5
Thence, 750 feet	S 45° E	to Post No. 6, the North Side Center	SOL 271 -6
Thence, 750 feet	S 45° E	to Post No. 1, the Northeast Corner	SOL 271 -1

the point of beginning. The monumentalation and marking of the corners was completed by the 30th day of June, 1988.


FMC MINERALS CORPORATION

BY: *Richard D. Inberg*
Richard D. Inberg - Agent

STATE OF WYOMING)
) SS
COUNTY OF FREMONT)

Subscribed, sworn to and acknowledged before me this 20th day of July, 1988, by Richard D. Inberg, Agent for FMC MINERALS CORPORATION.

Phyllis Millesimo Gunk
Notary Public



My Commission Expires:
Nov. 12, 1991

120054

BOOK | 8 | PAGE 001

RECORDED AT THE REQUEST OF
FILED 188 EX-001
68 JUL 22 AM '88
Allen Halsey

OTW...
EUREKA COUNTY...
FILE NO...
25

CERTIFICATE OF LOCATION

KNOW ALL MEN BY THESE PRESENTS, that FMC MINERALS CORPORATION, having an office and place of business at 5011 Meadowood Way, Suite 200, Reno, Nevada 89502, has located the

SOL. 272

lode mining claim this 16th day of June, 1988, under and by virtue of the mining laws and regulations of the United States and the State of Nevada.

The number of linear feet claimed in length along the course of the vein from the point of discovery is 1490 feet in N 45° W direction and 10 feet in a S 45° E direction, together with 100 feet on each side of the center of the vein or lode for the entire length of the claim.

To tie this claim to the Public Survey, begin at the Northeast Corner, Section 1, T. 19 N., R. 50 E., Mt. Diablo P.M., and bear S 45° E 7300 feet, and N 45° E 15800 feet, to the northeast corner of this claim.

The general course of strike of the vein or lode as near as may be determined is N 45° W and S 45° E.

The claim is located in the

SE 1/4 Section 28, Township 20 N., Range 51 E.,
SW 1/4 Section 28, Township 20 N., Range 51 E.,
1/4 Section _____, Township _____, Range _____,
1/4 Section _____, Township _____, Range _____.

Mt. Diablo P.M., Unknown Mining District, Eureka County, Nevada.

The location work consisted of making a mining claim map as provided in Nevada Revised Statutes 517.040. Two copies of the map are filed in the records of Eureka County, Nevada.

The location monument, corners and side centers are 3" x 4' durable plastic pipe, set one foot in the ground or mound of stone. The location and markings on each corner or side center are more particularly described as follows:
Beginning at the northeast corner post No. 1,

			Description	Markings
Thence, 600 feet	S 45° W	to Post No. 2, the	Southeast Corner	SOL 272 -2
Thence, 750 feet	N 45° W	to Post No. 3, the	South Side Center	SOL 272 -3
Thence, 750 feet	N 45° W	to Post No. 4, the	Southeast Corner	SOL 272 -4
Thence, 600 feet	N 45° E	to Post No. 5, the	Northwest Corner	SOL 272 -5
Thence, 750 feet	S 45° E	to Post No. 6, the	North Side Center	SOL 272 -6
Thence, 750 feet	S 45° E	to Post No. 1, the	Northeast Corner	SOL 272 -1

the point of beginning.
The monumentalization and marking of the corners was completed by the 30th day of June, 1988.

FMC MINERALS CORPORATION


BY: Richard D. Inberg
Richard D. Inberg - Agent

STATE OF WYOMING)
) SS
COUNTY OF FREMONT)

Subscribed, sworn to and acknowledged before me this 20th day of July, 1988, by Richard D. Inberg, Agent for FMC MINERALS CORPORATION.

Phyllis Gillespie York
Notary Public

My Commission Expires:
Nov. 12, 1991



RECORDED AT THE REQUEST OF
8/10/88 PAGE 002
Open Sawing Machine
JUL 22 AM '88
FILE NO
120055
25

CERTIFICATE OF LOCATION

KNOW ALL MEN BY THESE PRESENTS, that FMC MINERALS CORPORATION, having an office and place of business at 5011 Meadowood Way, Suite 200, Reno, Nevada 89502, has located the

SOL. 273

lode mining claim this 16th day of June, 1988, under and by virtue of the mining laws and regulations of the United States and the State of Nevada.

The number of linear feet claimed in length along the course of the vein from the point of discovery is 1490 feet in N 45° W direction and 10 feet in a S 45° E direction, together with 300 feet on each side of the center of the vein or lode for the entire length of the claim.

To tie this claim to the Public Survey, begin at the Northeast Corner, Section 1, T. 19 N., R. 50 E., Mt. Diablo P.M., and bear S 45° E 7300 feet, and N 45° E 16400 feet, to the northeast corner of this claim.

The general course of strike of the vein or lode as near as may be determined is N 45° W and S 45° E.

The claim is located in the:

SE 1/4 Section 28, Township 20 N. Range 51 E.,
 SW 1/4 Section 28, Township 20 N. Range 51 E.,
 1/4 Section _____, Township _____, Range _____,
 1/4 Section _____, Township _____, Range _____.

Mt. Diablo P.M., Unknown Mining District, Eureka County, Nevada.

The location work consisted of making a mining claim map as provided in Nevada Revised Statutes 517.040. Two copies of the map are filed in the records of Eureka County, Nevada.

The location monument, corners and side centers are 3" x 4' durable plastic pipe, set one foot in the ground or mound of stone. The location and markings on each corner or side center are more particularly described as follows:

		Description	Markings
Thence, 600 feet	S 45° W	to Post No. 2, the Southeast Corner	SOL 273 -2
Thence, 750 feet	N 45° W	to Post No. 3, the South Side Center	SOL 273 -3
Thence, 750 feet	N 45° W	to Post No. 4, the Southwest Corner	SOL 273 -4
Thence, 600 feet	N 45° E	to Post No. 5, the Northwest Corner	SOL 273 -5
Thence, 750 feet	S 45° E	to Post No. 6, the North Side Center	SOL 273 -6
Thence, 750 feet	S 45° E	to Post No. 1, the Northeast Corner	SOL 273 -1

the point of beginning. The monumental and marking of the corners was completed by the 30th day of June, 1988.

FMC MINERALS CORPORATION

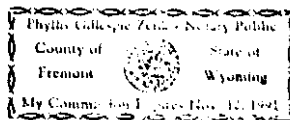
BY: Richard D. Inberg
 Richard D. Inberg - Agent

STATE OF WYOMING)
) SS
 COUNTY OF FREMONT)

Subscribed, sworn to and acknowledged before me this 20th day of July, 1988, by Richard D. Inberg, Agent for FMC MINERALS CORPORATION.

Phyllis Hillman Genk
 Notary Public

My Commission Expires:
Nov 12, 1991



RECORDED AT THE REQUEST OF
 POC 181 PIVE 003
 Dept. Geology, - 500
 88 JUL 22 AM 3:30
 120056
 OFFICE OF THE CLERK
 COUNTY OF FREMONT
 WYOMING
 FILE NO. 120056

120057

CERTIFICATE OF LOCATION

KNOW ALL MEN BY THESE PRESENTS, that FMC MINERALS CORPORATION, having an office and place of business at 5011 Meadowood Way, Suite 200, Reno, Nevada 89502, has located the SOL. 274

lode mining claim this 16th day of June, 1988, under and by virtue of the mining laws and regulations of the United States and the State of Nevada.

The number of linear feet claimed in length along the course of the vein from the point of discovery is 1490 feet in N 45° W direction and 10 feet in a S 45° E direction, together with 300 feet on each side of the center of the vein or lode for the entire length of the claim.

To tie this claim to the Public Survey, begin at the Northeast Corner, Section 1, T. 19 N., R. 50 E., Mt. Diablo P.M., and bear S 45° E 7300 feet, and N 45° E 17000 feet, to the northeast corner of this claim.

The general course of strike of the vein or lode as near as may be determined is N 45° W and S 45° E.

The claim is located in the:

SE 1/4 Section 28, Township 20 N., Range 51 E.,
1/4 Section, Township, Range,
1/4 Section, Township, Range,
1/4 Section, Township, Range,

Mt. Diablo P.M., Unknown Mining District, Eureka County, Nevada.

The location work consisted of making a mining claim map as provided in Nevada Revised Statutes 517.040. Two copies of the map are filed in the records of Eureka County, Nevada.

The location monument, corners and side centers are 3" x 4' durable plastic pipe, set one foot in the ground or mound of stone. The location and markings on each corner or side center are more particularly described as follows: Beginning at the northeast corner post No. 1,

Table with 3 columns: Distance, Bearing, and Markings. Rows describe distances to Post No. 2 (Southeast Corner), Post No. 3 (South Side Center), Post No. 4 (Southwest Corner), Post No. 5 (Northwest Corner), Post No. 6 (North Side Center), and Post No. 1 (Northeast Corner).

The monumentation and marking of the corners was completed by the 30th day of June, 1988.

FMC MINERALS CORPORATION

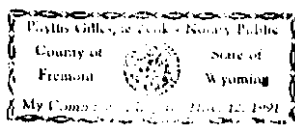
BY: Richard D. Inberg - Agent

STATE OF WYOMING)
COUNTY OF FREMONT)

Subscribed, sworn to and acknowledged before me this 20th day of July, 1988, by Richard D. Inberg, Agent for FMC MINERALS CORPORATION.

Phyllis Malleppie Genke, Notary Public

My Commission Expires: Nov 12, 1991



RECORDED AT THE REQUEST OF
FILE # 1871 PAGE 004
Date: July 22, 1988
OFFICE OF THE COUNTY CLERK
FREMONT COUNTY, WYOMING
FILE NO. 120057

CERTIFICATE OF LOCATION

KNOW ALL MEN BY THESE PRESENTS, that FMC MINERALS CORPORATION, having an office and place of business at 5011 Meadowood Way, Suite 200, Reno, Nevada 89502, has located the SOL 275

lode mining claim this 16th day of June, 1988, under and by virtue of the mining laws and regulations of the United States and the State of Nevada.

The number of linear feet claimed in length along the course of the vein from the point of discovery is 1490 feet in N 45° W direction and 10 feet in a S 45° E direction, together with 300 feet on each side of the center of the vein or lode for the entire length of the claim.

To tie this claim to the Public Survey, begin at the Northeast Corner, Section 1, T. 19 N., R. 50 E., Mt. Diablo P.M., and bear S 45° E 7300 feet, and N 45° E 17600 feet, to the northeast corner of this claim.

The general course of strike of the vein or lode as near as may be determined is N 45° W and S 45° E.

The claim is located in the:

SE	1/4 Section	<u>28</u>	, Township	<u>20 N.</u>	Range	<u>51 E.</u>
NE	1/4 Section	<u>28</u>	, Township	<u>20 N.</u>	Range	<u>51 E.</u>
	1/4 Section		, Township		Range	
	1/4 Section		, Township		Range	

Mt. Diablo P.M., Unknown Mining District, Eureka County, Nevada.

The location work consisted of making a mining claim map as provided in Nevada Revised Statutes 517.040. Two copies of the map are filed in the records of Eureka County, Nevada.

The location monument, corners and side centers are 3" x 4' durable plastic pipe, set one foot in the ground or mound of stone. The location and markings on each corner or side center are more particularly described as follows:
Beginning at the northeast corner post No. 1.

		Description	Markings
Thence, 600 feet	<u>S 45° W</u>	to Post No. 2, the <u>Southeast Corner</u>	<u>SOL 275 -2</u>
Thence, 750 feet	<u>N 45° W</u>	to Post No. 3, the <u>South Side Center</u>	<u>SOL 275 -3</u>
Thence, 750 feet	<u>N 45° W</u>	to Post No. 4, the <u>Southeast Corner</u>	<u>SOL 275 -4</u>
Thence, 600 feet	<u>N 45° E</u>	to Post No. 5, the <u>Northwest Corner</u>	<u>SOL 275 -5</u>
Thence, 750 feet	<u>S 45° E</u>	to Post No. 6, the <u>North Side Center</u>	<u>SOL 275 -6</u>
Thence, 750 feet	<u>S 45° E</u>	to Post No. 1, the <u>Northeast Corner</u>	<u>SOL 275 -1</u>

the point of beginning.
The monumentation and marking of the corners was completed by the 30th day of June, 1988.

FMC MINERALS CORPORATION


BY: Richard D. Inberg
Richard D. Inberg - Agent

STATE OF WYOMING)
) SS
COUNTY OF FREMONT)

Subscribed, sworn to and acknowledged before me this 20th day of July, 1988, by Richard D. Inberg, Agent for FMC MINERALS CORPORATION.

Phyllis Gillespie Zenk
Notary Public

My Commission Expires: Nov 12, 1991



120058

RECORDED AT THE REQUEST OF
BRENDA L. INBERG
Agent
1988 JUL 22 AM 11:35
JUL 22 1988
EUREKA COUNTY, NEVADA
FILE NO.

CERTIFICATE OF LOCATION

HAVE ALL MEN BY THESE PRESENTS, that FMC MINERALS CORPORATION, having an office and place of business at 5011 Meadowood Way, Suite 200, Reno, Nevada 89502, has located the

SOL 276

lode mining claim this 16th day of June, 1988, under and by virtue of the mining laws and regulations of the United States and the State of Nevada.

The number of linear feet claimed in length along the course of the vein from the point of discovery is 1490 feet in N 45° W direction and 10 feet in a S 45° E direction, together with 300 feet on each side of the center of the vein or lode for the entire length of the claim.

To tie this claim to the Public Survey, begin at the Northeast Corner, Section 1, T. 19 N., R. 50 E., Mt. Diablo P.M., and bear S 45° E 7300 feet, and N 45° E 18200 feet, to the northeast corner of this claim.

The general course of strike of the vein or lode as near as may be determined is N 45° W and S 45° E.

The claim is located in the

SE 1/4 Section 28, Township 20 N., Range 51 E.,
NE 1/4 Section 28, Township 20 N., Range 51 E.,
1/4 Section _____, Township _____, Range _____,
1/4 Section _____, Township _____, Range _____.

Mt. Diablo P.M., Unknown Mining District, Eureka County, Nevada.

The location work consisted of making a mining claim map as provided in Nevada Revised Statutes 517.040. Two copies of the map are filed in the records of Eureka County, Nevada.

The location monument, corners and side centers are 3" x 4' durable plastic pipe, set one foot in the ground or mound of stone. The location and markings on each corner or side center are more particularly described as follows:

Beginning at the northeast corner post No. 1,		Description	Markings
Thence, 600 feet	<u>S 45° W</u>	to Post No. 2, the <u>Southeast Corner</u>	<u>SOL 276 -2</u>
Thence, 750 feet	<u>N 45° W</u>	to Post No. 3, the <u>South Side Center</u>	<u>SOL 276 -3</u>
Thence, 750 feet	<u>N 45° W</u>	to Post No. 4, the <u>Southeast Corner</u>	<u>SOL 276 -4</u>
Thence, 600 feet	<u>N 45° E</u>	to Post No. 5, the <u>Northwest Corner</u>	<u>SOL 276 -5</u>
Thence, 750 feet	<u>S 45° E</u>	to Post No. 6, the <u>North Side Center</u>	<u>SOL 276 -6</u>
Thence, 750 feet	<u>S 45° E</u>	to Post No. 1, the <u>Northeast Corner</u>	<u>SOL 276 -1</u>

the point of beginning. The monumentation and marking of the corners was completed by the 30th day of June, 1988.

FMC MINERALS CORPORATION


BY: Richard D. Inberg
Richard D. Inberg - Agent

STATE OF WYOMING)
) SS
COUNTY OF FREMONT)

Subscribed, sworn to and acknowledged before me this 20th day of July, 1988, by Richard D. Inberg, Agent for FMC MINERALS CORPORATION.

Phyllis Milligan Jenks
Notary Public

My Commission Expires: Nov 12, 1991



120059

RECORDED AT THE REQUEST OF
EUREKA COUNTY
89 JUL 22 AM 10:35

CERTIFICATE OF LOCATION

BEFORE ME BY THESE PRESENTS, that FMC MINERALS CORPORATION, having an office and place of business at 5011 Meadowood Way, Suite 200, Reno, Nevada 89502, has located the SOL 277

lode mining claim this 16th day of June, 1988, under and by virtue of the mining laws and regulations of the United States and the State of Nevada.

The number of linear feet claimed in length along the course of the vein from the point of discovery is 1490 feet in N 45° W direction and 10 feet in a S 45° E direction, together with 300 feet on each side of the center of the vein or lode for the entire length of the claim.

To tie this claim to the Public Survey, begin at the Northeast Corner, Section 1, T. 19 N., R. 50 E., Mt. Diablo P.M., and bear S 45° E 7300 feet, and N 45° E 18800 feet, to the northeast corner of this claim.

The general course of strike of the vein or lode as near as may be determined is N 45° W and S 45° E.

The claim is located in the:

NW 1/4 Section 27, Township 20 N., Range 51 E.,
SW 1/4 Section 27, Township 20 N., Range 51 E.,
NE 1/4 Section 28, Township 20 N., Range 51 E.,
SE 1/4 Section 28, Township 20 N., Range 51 E.

Mt. Diablo P.M., Unknown Mining District, Eureka County, Nevada.

The location work consisted of making a mining claim map as provided in Nevada Revised Statutes 517.040. Two copies of the map are filed in the records of Eureka County, Nevada.

The location monument, corners and side centers are 3" x 4' durable plastic pipe, set one foot in the ground or mound of stone. The location and markings on each corner or side center are more particularly described as follows:

		Description	Markings
Thence, <u>600</u> feet	<u>S 45° W</u>	to Post No. 2, the <u>Southeast Corner</u>	<u>SOL 277 -2</u>
Thence, <u>750</u> feet	<u>N 45° W</u>	to Post No. 3, the <u>South Side Center</u>	<u>SOL 277 -3</u>
Thence, <u>750</u> feet	<u>N 45° W</u>	to Post No. 4, the <u>Southwest Corner</u>	<u>SOL 277 -4</u>
Thence, <u>600</u> feet	<u>N 45° E</u>	to Post No. 5, the <u>Northwest Corner</u>	<u>SOL 277 -5</u>
Thence, <u>750</u> feet	<u>S 45° E</u>	to Post No. 6, the <u>North Side Center</u>	<u>SOL 277 -6</u>
Thence, <u>750</u> feet	<u>S 45° E</u>	to Post No. 1, the <u>Northeast Corner</u>	<u>SOL 277 -1</u>

the point of beginning.
 The monumentation and marking of the corners was completed by the 30th day of June, 1988.

FMC MINERALS CORPORATION


BY: Richard D. Inberg
 Richard D. Inberg - Agent

STATE OF WYOMING)
) SS
 COUNTY OF FREMONT)

Subscribed, sworn to and acknowledged before me this 20th day of July, 1988, by Richard D. Inberg, Agent for FMC MINERALS CORPORATION.

Phyllis Hilligoss Zerk
 Notary Public

My Commission Expires:
7 Nov 12, 1991



120060
 625

RECORDED AT THE REQUEST OF
 BLS 180 PAGE 007
 88 JUL 22 AM 35
 Phyllis Hilligoss Zerk

CERTIFICATE OF LOCATION

KNOW ALL MEN BY THESE PRESENTS, that FMC MINERALS CORPORATION, having an office and place of business at 5011 Meadowood Way, Suite 200, Reno, Nevada 89502, has located the SOL 278

lode mining claim this 16th day of June, 1988, under and by virtue of the mining laws and regulations of the United States and the State of Nevada.

The number of linear feet claimed in length along the course of the vein from the point of discovery is 1490 feet in N 45° W direction and 10 feet in a S 45° E direction, together with 300 feet on each side of the center of the vein or lode for the entire length of the claim.

To tie this claim to the Public Survey, begin at the Northeast Corner, Section 1, T. 19 N., R. 50 E., Mt. Diablo P.M., and bear S 45° E 7300 feet, and N 45° E 19400 feet, to the northeast corner of this claim.

The general course of strike of the vein or lode as near as may be determined is N 45° W and S 45° E.

The claim is located in the:

NW 1/4 Section 27, Township 20 N., Range 51 E.,
NE 1/4 Section 28, Township 20 N., Range 51 E.,
1/4 Section, Township, Range,
1/4 Section, Township, Range.

Mt. Diablo P.M., Unknown Mining District, Eureka County, Nevada.

The location work consisted of making a mining claim map as provided in Nevada Revised Statutes 517.040. Two copies of the map are filed in the records of Eureka County, Nevada.

The location monument, corners and side centers are 3" x 4" durable plastic pipe, set one foot in the ground or mound of stone. The location and markings on each corner or side center are more particularly described as follows:

Table with 3 columns: Distance, Direction, and Markings. Rows describe corners and side centers (e.g., Southeast Corner, South Side Center, Northwest Corner, Northeast Corner) with distances like 600 feet and 750 feet.

The monumentation and marking of the corners was completed by the 30th day of June, 1988.


FMC MINERALS CORPORATION

BY: Richard D. Inberg - Agent

STATE OF WYOMING)
COUNTY OF FREMONT)

Subscribed, sworn to and acknowledged before me this 20th day of July, 1988, by Richard D. Inberg, Agent for FMC MINERALS CORPORATION.

Phyllis Gillespie Yeak Notary Public



My Commission Expires: Nov 12, 1991

RECORDED AT THE REQUEST OF
BOOK 189 PAGE 108
Dear Mr. Inberg,
JUL 22 11:35 AM '88
OFFICIAL RECORDS
FREMONT COUNTY, WYOMING
FILE NO. 120061

CERTIFICATE OF LOCATION

KNOW ALL MEN BY THESE PRESENTS, that FMC MINERALS CORPORATION, having an office and place of business at 5011 Meadowood Way, Suite 200, Reno, Nevada 89502, has located the SOL. 279

lode mining claim this 16th day of June, 1988, under and by virtue of the mining laws and regulations of the United States and the State of Nevada.

The number of linear feet claimed in length along the course of the vein from the point of discovery is 1490 feet in N 45° W direction and 10 feet in a S 45° E direction, together with 300 feet on each side of the center of the vein or lode for the entire length of the claim.

To tie this claim to the Public Survey, begin at the Northeast Corner, Section 1, T. 19 N., R. 30 E., P.M., Mt. Diablo P.M., and bear S 45° E 7300 feet, and N 45° E 20000 feet, to the northeast corner of this claim.

The general course of strike of the vein or lode as near as may be determined is N 45° W and S 45° E.

The claim is located in the

NW 1/4 Section 27, Township 20 N. Range 51 E.
NE 1/4 Section 28, Township 20 N. Range 51 E.
SW 1/4 Section _____, Township _____, Range _____,
SE 1/4 Section _____, Township _____, Range _____.

Mt. Diablo P.M., Unknown Mining District, Eureka County, Nevada.

The location work consisted of making a mining claim map as provided in Nevada Revised Statutes 517.040. Two copies of the map are filed in the records of Eureka County, Nevada.

The location monument, corners and side centers are 3" x 4" durable plastic pipe, set one foot in the ground or round of stone. The location and markings on each corner or side center are more particularly described as follows:
 Beginning at the northeast corner post No. 1:

Description	Markings
Thence, <u>600</u> feet <u>S 45° W</u> to Post No. 2, the <u>Southeast Corner</u>	<u>SOL. 279 -2</u>
Thence, <u>750</u> feet <u>N 45° W</u> to Post No. 3, the <u>South Side Center</u>	<u>SOL. 279 -3</u>
Thence, <u>750</u> feet <u>N 45° W</u> to Post No. 4, the <u>Southwest Corner</u>	<u>SOL. 279 -4</u>
Thence, <u>600</u> feet <u>N 45° E</u> to Post No. 5, the <u>Northwest Corner</u>	<u>SOL. 279 -5</u>
Thence, <u>750</u> feet <u>S 45° E</u> to Post No. 6, the <u>North Side Center</u>	<u>SOL. 279 -6</u>
Thence, <u>750</u> feet <u>S 45° E</u> to Post No. 1, the <u>Northeast Corner</u>	<u>SOL. 279 -1</u>

the point of beginning.
 The monumentation and marking of the corners was completed by the 30th day of June, 1988.

FMC MINERALS CORPORATION


BY: Richard D. Inberg
 Richard D. Inberg - Agent

STATE OF WYOMING)
) SS
 COUNTY OF FREMONT)

Subscribed, sworn to and acknowledged before me this 20th day of July, 1988, by Richard D. Inberg, Agent for FMC MINERALS CORPORATION.

Phyllis Gillespie Gent
 Notary Public

My Commission Expires: Nov. 12, 1991



GEN. REG. DIV.
 EUREKA COUNTY RECORDS
 FILE NO. 120062
625

120062

RECORDED AT THE REQUEST OF
 807-180 PAGE 09
Chapman & Inberg
 88 JUL 22 AM 9:35

CERTIFICATE OF LOCATION

KNOW ALL MEN BY THESE PRESENTS, that FMC MINERALS CORPORATION, having an office and place of business at 5011 Meadowood Way, Suite 200, Reno, Nevada 89502, has located the SOL 280

lode mining claim this 16th day of June, 1988, under and by virtue of the mining laws and regulations of the United States and the State of Nevada.

The number of linear feet claimed in length along the course of the vein from the point of discovery is 1490 feet in N 45° W direction and 10 feet in a S 45° E direction, together with 100 feet on each side of the center of the vein or lode for the entire length of the claim.

To tie this claim to the Public Survey, begin at the Northeast Corner, Section 1, T. 19 N., R. 50 E., Mt. Diablo P.M., and bear S 45° E 7300 feet, and N 45° E 20600 feet, to the northeast corner of this claim.

The general course of strike of the vein or lode as near as may be determined is N 45° W and S 45° E.

The claim is located in the:

NW 1/4 Section 27, Township 20 N., Range 51 E.,
1/4 Section _____, Township _____, Range _____,
1/4 Section _____, Township _____, Range _____,
1/4 Section _____, Township _____, Range _____.

Mt. Diablo P.M., Unknown Mining District, Eureka County, Nevada.

The location work consisted of making a mining claim map as provided in Nevada Revised Statutes 517.040. Two copies of the map are filed in the records of Eureka County, Nevada.

The location monument, corners and side centers are 3" x 4" durable plastic pipe, set one foot in the ground or mound of stone. The location and markings on each corner or side center are more particularly described as follows:

		Description	Markings
Thence, 600 feet	<u>S 45° W</u>	to Post No. 2, the Southeast Corner	<u>SOL 280 -2</u>
Thence, 750 feet	<u>N 45° W</u>	to Post No. 3, the South Side Center	<u>SOL 280 -3</u>
Thence, 750 feet	<u>N 45° W</u>	to Post No. 4, the Southwest Corner	<u>SOL 280 -4</u>
Thence, 600 feet	<u>N 45° E</u>	to Post No. 5, the Northwest Corner	<u>SOL 280 -5</u>
Thence, 750 feet	<u>S 45° E</u>	to Post No. 6, the North Side Center	<u>SOL 280 -6</u>
Thence, 750 feet	<u>S 45° E</u>	to Post No. 1, the Northeast Corner	<u>SOL 280 -1</u>

the point of beginning. The monumentalation and marking of the corners was completed by the 30th day of June, 1988.


FMC MINERALS CORPORATION
BY: Richard D. Inberg
Richard D. Inberg - Agent

STATE OF WYOMING)
) SS
COUNTY OF FREMONT)

Subscribed, sworn to and acknowledged before me this 20th day of July, 1988, by Richard D. Inberg, Agent for FMC MINERALS CORPORATION.

Phyllis Melissa Zenk
Notary Public

My Commission Expires:
Nov. 12 1991



RECORDED AT THE REQUEST OF
BOOK 180 PAGE 010
Open to show copy - 10/21/88
JUL 22 AM 1988
120063
625

CERTIFICATE OF LOCATION

BEFORE ME, NOTARY PUBLIC, that FMC MINERALS CORPORATION, having an office and place of business at 5011 Meadowood Way, Suite 200, Reno, Nevada 89502, has located the SOL 281

lode mining claim this 16th day of June, 1988, under and by virtue of the mining laws and regulations of the United States and the State of Nevada.

The number of linear feet claimed in length along the course of the vein from the point of discovery is 1490 feet in N 45° W direction and 10 feet in a S 45° E direction, together with 300 feet on each side of the center of the vein or lode for the entire length of the claim.

To tie this claim to the Public Survey, begin at the Northeast Corner, Section 1, T. 19 N., R. 50 E., M.L. Diablo P.M., and bear S 45° E 7300 feet, and N 45° E 21200 feet, to the northeast corner of this claim.

The general course of strike of the vein or lode as near as may be determined is N 45° W and S 45° E.

The claim is located in the:

NW 1/4 Section 27, Township 20 N., Range 51 E.,
SW 1/4 Section 22, Township 20 N., Range 51 E.,
1/4 Section _____, Township _____, Range _____,
1/4 Section _____, Township _____, Range _____.

M.L. Diablo P.M., Unknown Mining District, Eureka County, Nevada.

The location work consisted of making a mining claim map as provided in Nevada Revised Statutes 517.040. Two copies of the map are filed in the records of Eureka County, Nevada.

The location monument, corners and side centers are 3" x 4' durable plastic pipe, set one foot in the ground or mound of stone. The location and markings on each corner or side center are more particularly described as follows:

Beginning at the northeast corner post No. 1.		Description	Markings
Thence, 600 feet	S 45° W	to Post No. 2, the Southeast Corner	SOL 281 -2
Thence, 750 feet	N 45° W	to Post No. 3, the South Side Center	SOL 281 -3
Thence, 750 feet	N 45° W	to Post No. 4, the Southwest Corner	SOL 281 -4
Thence, 600 feet	N 45° E	to Post No. 5, the Northwest Corner	SOL 281 -5
Thence, 750 feet	S 45° E	to Post No. 6, the North Side Center	SOL 281 -6
Thence, 750 feet	S 45° E	to Post No. 1, the Northeast Corner	SOL 281 -1

the point of beginning. The monumentation and marking of the corners was completed by the 30th day of June, 1988.

FMC MINERALS CORPORATION
BY: Richard D. Inberg
Richard D. Inberg - Agent

STATE OF WYOMING)
COUNTY OF FREMONT) SS

Subscribed, sworn to and acknowledged before me this 20th day of July, 1988, by Richard D. Inberg, Agent for FMC MINERALS CORPORATION.

My Commission Expires: Nov. 12 1991

Phyllis Hallsiepe York
Notary Public
Phyllis Hallsiepe York - Notary Public
County of Fremont State of Wyoming
My Commission Expires Nov. 12, 1991

RECORDED AT THE REQUEST OF
BOOK 180 PAGE 111
JUL 22 11:35
120064

CERTIFICATE OF LOCATION

BEFORE ME BY THESE PRESENTS, that FMC MINERALS CORPORATION, having an office and place of business at 5011 Meadowood Way, Suite 200, Reno, Nevada 89502, has located the SOL. 282

lode mining claim this 16th day of June, 1988, under and by virtue of the mining laws and regulations of the United States and the State of Nevada.

The number of linear feet claimed in length along the course of the vein from the point of discovery is 1490 feet in N 45° W direction and 10 feet in a S 45° E direction, together with 300 feet on each side of the center of the vein or lode for the entire length of the claim.

To tie this claim to the Public Survey, begin at the Northeast Corner, Section 1, T. 19 N., R. 50 E., M. Diablo P.M., and bear S 45° E 7300 feet, and N 45° E 21800 feet, to the northeast corner of this claim.

The general course of strike of the vein or lode as near as may be determined is N 45° W and S 45° E.

The claim is located in the:

NW 1/4 Section 27, Township 20 N., Range 51 E.,
SW 1/4 Section 22, Township 20 N., Range 51 E.,
1/4 Section, Township, Range,
1/4 Section, Township, Range.

Mt. Diablo P.M., Unknown Mining District, Eureka County, Nevada.

The location work consisted of making a mining claim map as provided in Nevada Revised Statutes 517.040. Two copies of the map are filed in the records of Eureka County, Nevada.

The location monument, corners and side centers are 3" x 4' durable plastic pipe, set one foot in the ground or mound of stone. The location and markings on each corner or side center are more particularly described as follows:
Beginning at the northeast corner post No. 1,

	Description	Markings
Thence, 600 feet S 45° W	to Post No. 2, the Southeast Corner	SOL. 282 -2
Thence, 750 feet N 45° W	to Post No. 3, the South Side Center	SOL. 282 -3
Thence, 750 feet N 45° W	to Post No. 4, the Southwest Corner	SOL. 282 -4
Thence, 600 feet N 45° E	to Post No. 5, the Northwest Corner	SOL. 282 -5
Thence, 750 feet S 45° E	to Post No. 6, the North Side Center	SOL. 282 -6
Thence, 750 feet S 45° E	to Post No. 1, the Northeast Corner	SOL. 282 -1

the point of beginning
The monumental and marking of the corners was completed by the 30th day of June, 1988.

FMC MINERALS CORPORATION


BY: *Richard D. Inberg*
Richard D. Inberg - Agent

STATE OF WYOMING)
COUNTY OF FREMONT) SS

Subscribed, sworn to and acknowledged before me this 20th day of July, 1988, by Richard D. Inberg, Agent for FMC MINERALS CORPORATION.

Phyllis Helgeson Jenk
Notary Public

My Commission Expires:
Nov. 12, 1991



RECORDED AT THE REQUEST OF
BOOK 89 PAGE 212
Phyllis Helgeson Jenk
JUL 22 AM 11:35
FILE NO. 120065

120066

CERTIFICATE OF LOCATION

BEFORE ALL MEN BY THESE PRESENTS, that FMC MINERALS CORPORATION, having an office and place of business at 5011 Meadowood Way, Suite 200, Reno, Nevada 89502, has located the SOL 283

lode mining claim this 16th day of June, 1988, under and by virtue of the mining laws and regulations of the United States and the State of Nevada.

The number of linear feet claimed in length along the course of the vein from the point of discovery is 10 feet in N 45° W direction and 1490 feet in a S 45° E direction, together with 300 feet on each side of the center of the vein or lode for the entire length of the claim.

To tie this claim to the Public Survey, begin at the Northeast Corner, Section 1, T. 19 N., R. 50 E., Mt. Diablo P.M., and bear S 45° E 8800 feet, and N 45° E 7000 feet, to the northeast corner of this claim.

The general course of strike of the vein or lode as near as may be determined is N 45° W and S 45° E.

The claim is located in the:

SE 1/4 Section 6, Township 19 N., Range 51 E.,
SW 1/4 Section 5, Township 19 N., Range 51 E.,
1/4 Section _____, Township _____, Range _____,
1/4 Section _____, Township _____, Range _____.

Mt. Diablo P.M., Unknown Mining District, Eureka County, Nevada.

The location work consisted of making a mining claim map as provided in Nevada Revised Statutes 517.040. Two copies of the map are filed in the records of Eureka County, Nevada.

The location monument, corners and side centers are 3" x 4' durable plastic pipe, set one foot in the ground or mound of stone. The location and markings on each corner or side center are more particularly described as follows:
Beginning at the northeast corner post No. 1,

Description	Markings
Thence, <u>600</u> feet <u>S 45° W</u> to Post No. 2, the <u>Southeast Corner</u>	<u>SOL 283 -2</u>
Thence, <u>750</u> feet <u>N 45° W</u> to Post No. 3, the <u>South Side Center</u>	<u>SOL 283 -3</u>
Thence, <u>750</u> feet <u>N 45° W</u> to Post No. 4, the <u>Southwest Corner</u>	<u>SOL 283 -4</u>
Thence, <u>600</u> feet <u>N 45° E</u> to Post No. 5, the <u>Northeast Corner</u>	<u>SOL 283 -5</u>
Thence, <u>750</u> feet <u>S 45° E</u> to Post No. 6, the <u>North Side Center</u>	<u>SOL 283 -6</u>
Thence, <u>750</u> feet <u>S 45° E</u> to Post No. 1, the <u>Northeast Corner</u>	<u>SOL 283 -1</u>

the point of beginning.
The monumentalation and marking of the corners was completed by the 16th day of June, 1988.


FMC MINERALS CORPORATION

BY: Richard D. Inberg Agent

STATE OF WYOMING)
) SS
COUNTY OF FREMONT)

Subscribed, sworn to and acknowledged before me this 20th day of July, 1988, by Richard D. Inberg, Agent for FMC MINERALS CORPORATION.

Phyllis Hillman York
Notary Public



My Commission Expires:
Nov. 12, 1991

RECORDED AT THE REQUEST OF
BOOK 189 PAGE 013
Diana Kukuljancich
88 JUL 22 AM 35
OFFICE OF THE COUNTY CLERK
EUREKA COUNTY, NEVADA
FILE NO. 6-25

CERTIFICATE OF LOCATION

KNOW ALL MEN BY THESE PRESENTS, THAT FMC MINERALS CORPORATION, having an office and place of business at 5011 Meadowood Way, Suite 200, Reno, Nevada 89502, has located the SOL 284

lode mining claim this 16th day of June, 1988, under and by virtue of the mining laws and regulations of the United States and the State of Nevada.

The number of linear feet claimed in length along the course of the vein from the point of discovery is 10 feet in N 45° W direction and 1490 feet in a S 45° E direction, together with 300 feet on each side of the center of the vein or lode for the entire length of the claim.

To tie this claim to the Public Survey, begin at the Northeast Corner, Section 1, T. 19 N., R. 50 E., Mt. Diablo P.M., and bear S 45° E 8800 feet, and N 45° E 2600 feet, to the northeast corner of this claim.

The general course of strike of the vein or lode as near as may be determined is N 45° W and S 45° E.

The claim is located in that

SE 1/4 Section 6, Township 19 N., Range 51 E.,
 SW 1/4 Section 5, Township 19 N., Range 51 E.,
 _____ 1/4 Section _____, Township _____, Range _____,
 _____ 1/4 Section _____, Township _____, Range _____,

Mt. Diablo P.M., Unknown Mining District, Eureka County, Nevada.

The location work consisted of making a mining claim map as provided in Nevada Revised Statutes 517.040. Two copies of the map are filed in the records of Eureka County, Nevada.

The location monument, corners and side centers are 3" x 4' durable plastic pipe, set one foot in the ground or mound of stone. The location and markings on each corner or side center are more particularly described as follows:
 Beginning at the northeast corner post No. 1,

	Description	Markings
Thence, <u>600</u> feet <u>S 45° W</u> to Post No. 2, the	<u>South Side Center</u>	<u>SOL 284 -2</u>
Thence, <u>750</u> feet <u>N 45° W</u> to Post No. 3, the	<u>South Side Center</u>	<u>SOL 284 -3</u>
Thence, <u>750</u> feet <u>N 45° W</u> to Post No. 4, the	<u>Southwest Corner</u>	<u>SOL 284 -4</u>
Thence, <u>600</u> feet <u>N 45° E</u> to Post No. 5, the	<u>Northeast Corner</u>	<u>SOL 284 -5</u>
Thence, <u>750</u> feet <u>S 45° E</u> to Post No. 6, the	<u>North Side Center</u>	<u>SOL 284 -6</u>
Thence, <u>750</u> feet <u>S 45° E</u> to Post No. 1, the	<u>Northeast Corner</u>	<u>SOL 284 -1</u>

the point of beginning.
 The monumentation and marking of the corners was completed by the 30th day of June, 1988.

FMC MINERALS CORPORATION


BY: Richard D. Inberg
 Richard D. Inberg Agent

STATE OF WYOMING)
) SS
 COUNTY OF FREMONT)

Subscribed, sworn to and acknowledged before me this 20th day of July, 1988, by Richard D. Inberg, Agent for FMC MINERALS CORPORATION.

Phyllis Hellespie Zerk
 Notary Public

My Commission Expires: Nov 12 1991



RECORDED AT THE REQUEST OF
 BOCV 180 PAGE 017
Richard D. Inberg, Inc.
 88 JUL 22 AM 11:35
 OFFICE OF THE COUNTY CLERK
 COUNTY OF FREMONT
 WYOMING
 FILE NO. 120067
 FEE \$ 6.25

120068
 CERTIFICATE OF LOCATION

KNOW ALL MEN BY THESE PRESENTS, that FMC MINERALS CORPORATION, having an office and place of business at 5011 Meadowood Way, Suite 200, Reno, Nevada 89502, has located the SOL. 285

lode mining claim this 16th day of June, 1988, under and by virtue of the mining laws and regulations of the United States and the State of Nevada.

The number of linear feet claimed in length along the course of the vein from the point of discovery is 10 feet in N 45° W direction and 1490 feet in a S 45° E direction, together with 300 feet on each side of the center of the vein or lode for the entire length of the claim.

To tie this claim to the Public Survey, begin at the Northeast Corner, Section 1, T. 19 N., R. 50 E., BL. Diablo P.M., and bear S 45° E 8800 feet, and N 45° E 3200 feet, to the northeast corner of this claim.

The general course of strike of the vein or lode as near as may be determined is N 45° W and S 45° E.

The claim is located in that

SE 1/4 Section 6, Township 19 N., Range 51 E.
 SW 1/4 Section 5, Township 19 N., Range 51 E.
 1/4 Section _____, Township _____, Range _____,
 1/4 Section _____, Township _____, Range _____,
 Mt. Diablo P.M., Unknown Mining District, Eureka County, Nevada.

The location work consisted of making a mining claim map as provided in Nevada Revised Statutes 517.040. Two copies of the map are filed in the records of Eureka County, Nevada.

The location monument, corners and side centers are 3" x 4" durable plastic pipe, set one foot in the ground or mound of stone. The location and markings on each corner or side center are more particularly described as follows:

		Description	Markings
Thence, <u>600</u> feet	<u>S 45° W</u>	to Post No. 2, the <u>Southeast Corner</u>	<u>SOL. 285 -2</u>
Thence, <u>750</u> feet	<u>N 45° W</u>	to Post No. 3, the <u>South Side Center</u>	<u>SOL. 285 -3</u>
Thence, <u>750</u> feet	<u>N 45° W</u>	to Post No. 4, the <u>Southwest Corner</u>	<u>SOL. 285 -4</u>
Thence, <u>600</u> feet	<u>N 45° E</u>	to Post No. 5, the <u>Northwest Corner</u>	<u>SOL. 285 -5</u>
Thence, <u>750</u> feet	<u>S 45° E</u>	to Post No. 6, the <u>North Side Center</u>	<u>SOL. 285 -6</u>
Thence, <u>756</u> feet	<u>S 45° E</u>	to Post No. 1, the <u>Northeast Corner</u>	<u>SOL. 285 -1</u>

the point of beginning.
 The monumentation and marking of the corners was completed by the 10th day of June, 1988.

FMC MINERALS CORPORATION


BY: Richard D. Inberg
 Richard D. Inberg, Agent

STATE OF WYOMING)
 COUNTY OF FREMONT) SS

Subscribed, sworn to and acknowledged before me this 20th day of July, 1988, by Richard D. Inberg, Agent for FMC MINERALS CORPORATION.

Phyllis Gillespie York
 Notary Public

My Commission Expires: Nov 12, 1991



120068

BOOK 181 PAGE 15

RECORDED AT THE REQUEST OF
 BOB & FAYE O'NEILL
Deane Shively, Jr.
 88 JUL 22 AM 3:55
 FILE NO. 120068

120069

CERTIFICATE OF LOCATION

BEFORE ALL MEN BY THESE PRESENTS, that FMC MINERALS CORPORATION, having an office and place of business at 5011 Meadowood Way, Suite 200, Reno, Nevada 89502, has located the SOL 286

lode mining claim this 16th day of June, 1988, under and by virtue of the mining laws and regulations of the United States and the State of Nevada.

The number of linear feet claimed in length along the course of the vein from the point of discovery is 10 feet in N 45° W direction and 1490 feet in a S 45° E direction, together with 300 feet on each side of the center of the vein or lode for the entire length of the claim.

To tie this claim to the Public Survey, begin at the Northeast Corner, Section 1, T. 19 N., R. 50 E., Mt. Diablo P.M., and bear S 45° E 8800 feet, and N 45° E 3800 feet, to the northeast corner of this claim.

The general course of strike of the vein or lode as near as may be determined is N 45° W and S 45° E.

The claim is located in the:

NW	1/4 Section	<u>5</u>	, Township	<u>19 N.</u>	Range	<u>51 E.</u>
SW	1/4 Section	<u>5</u>	, Township	<u>19 N.</u>	Range	<u>51 E.</u>
SE	1/4 Section	<u>6</u>	, Township	<u>19 N.</u>	Range	<u>51 E.</u>
	1/4 Section		, Township		Range	

Mt. Diablo P.M., Unknown Mining District, Eureka County, Nevada.

The location work consisted of making a mining claim map as provided in Nevada Revised Statutes 517.040. Two copies of the map are filed in the records of Eureka County, Nevada.

The location monument, corners and side centers are 3" x 4' durable plastic pipe, set one foot in the ground or mound of stone. The location and markings on each corner or side center are more particularly described as follows:

			Description	Markings
Thence, 600 feet	<u>S 45° W</u>	to Post No. 2, the	<u>Southeast Corner</u>	<u>SOL 286 -2</u>
Thence, 750 feet	<u>N 45° W</u>	to Post No. 3, the	<u>South Side Center</u>	<u>SOL 286 -3</u>
Thence, 750 feet	<u>N 45° W</u>	to Post No. 4, the	<u>Southwest Corner</u>	<u>SOL 286 -4</u>
Thence, 600 feet	<u>N 45° E</u>	to Post No. 5, the	<u>Northwest Corner</u>	<u>SOL 286 -5</u>
Thence, 750 feet	<u>S 45° E</u>	to Post No. 6, the	<u>North Side Center</u>	<u>SOL 286 -6</u>
Thence, 750 feet	<u>S 45° E</u>	to Post No. 1, the	<u>Northeast Corner</u>	<u>SOL 286 -1</u>

the point of beginning.
The monumentalation and marking of the corners was completed by the 30th day of June, 1988.

FMC MINERALS CORPORATION


BY: Richard D. Inberg
Richard D. Inberg - Agent

STATE OF WYOMING)
) SS
COUNTY OF FREMONT)

Subscribed, sworn to and acknowledged before me this 20th day of July, 1988, by Richard D. Inberg, Agent for FMC MINERALS CORPORATION.

Phyllis Hillebrand Gunk
Notary Public

My Commission Expires:
Nov 12, 1991



120069

OFFICIAL RECORD
EUREKA COUNTY, NEVADA
FILE NO. 625

RECORDED AT THE REQUEST OF
BY: Phyllis Hillebrand Gunk
DATE: Jul 22 11:35

120070

CERTIFICATE OF LOCATION

KNOW ALL MEN BY THESE PRESENTS, that FMC MINERALS CORPORATION, having an office and place of business at 5011 Meadowood Way, Suite 200, Reno, Nevada 89502, has located the SOL 287

lode mining claim this 16th day of June, 1988, under and by virtue of the mining laws and regulations of the United States and the State of Nevada.

The number of linear feet claimed in length along the course of the vein from the point of discovery is 10 feet in N 45° W direction and 1490 feet in S 45° E direction, together with 900 feet on each side of the center of the vein or lode for the entire length of the claim.

To tie this claim to the Public Survey, begin at the Northeast Corner, Section 1, T. 19 N., R. 50 E., Mt. Diablo P.M., and bear S 45° E 8800 feet, and N 45° E 4400 feet, to the northeast corner of this claim.

The general course of strike of the vein or lode as near as may be determined is N 45° W and S 45° E.

The claim is located in the

EW 1/4 Section 5, Township 19 N., Range 51 E.,
SW 1/4 Section 5, Township 19 N., Range 51 E.,
1/4 Section, Township, Range,
1/4 Section, Township, Range.

Mt. Diablo P.M., Unknown Mining District, Eureka County, Nevada.

The location work consisted of making a mining claim map as provided in Nevada Revised Statutes 517.040. Two copies of the map are filed in the records of Eureka County, Nevada.

The location monument, corners and side centers are 3" x 4" durable plastic pipe, set one foot in the ground or mound of stone. The location and markings on each corner or side center are more particularly described as follows:

		Description	Markings
Thence, 600 feet S 45° W	to Post No. 2, the	Southwest Corner	SOL 287 -2
Thence, 750 feet N 45° W	to Post No. 3, the	South Side Center	SOL 287 -3
Thence, 750 feet N 45° W	to Post No. 4, the	Southwest Corner	SOL 287 -4
Thence, 600 feet N 45° E	to Post No. 5, the	Northwest Corner	SOL 287 -5
Thence, 750 feet S 45° E	to Post No. 6, the	North Side Center	SOL 287 -6
Thence, 750 feet S 45° E	to Post No. 1, the	Northeast Corner	SOL 287 -1

The monumentation and marking of the corners was completed by the 10th day of June, 1988.

FMC MINERALS CORPORATION

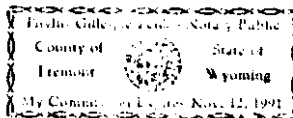
BY: Richard D. Inberg - Agent

STATE OF WYOMING)
COUNTY OF FREMONT) SS

Subscribed, sworn to and acknowledged before me this 20th day of July, 1988, by Richard D. Inberg, Agent for FMC MINERALS CORPORATION.

Phyllis Hilligoss Jenks
Notary Public

My Commission Expires:
Nov 12 1991



OFFICE OF THE CLERK
EUREKA COUNTY, NEVADA
MINERAL RECORDS DIVISION
FILE NO.

120070

625

RECORDED AT THE REQUEST OF
80th 180 017
By: Nancy M. ...
88 JUL 22 AM 11:35

CERTIFICATE OF LOCATION

KNOW ALL MEN BY THESE PRESENTS, that FMC MINERALS CORPORATION, having an office and place of business at 5011 Meadowood Way, Suite 200, Reno, Nevada 89502, has located the

SOL 288

lode mining claim this 16th day of June, 1988, under and by virtue of the mining laws and regulations of the United States and the State of Nevada.

The number of linear feet claimed in length along the course of the vein from the point of discovery is 10 feet in N 45° W direction and 1490 feet in a S 45° E direction, together with 100 feet on each side of the center of the vein or lode for the entire length of the claim.

To tie this claim to the Public Survey, begin at the Northeast Corner, Section 1, T. 19 N., R. 50 E., BL. Diablo P.M., and bear S 45° E 8800 feet, and N 45° E 5000 feet, to the northeast corner of this claim.

The general course of strata of the vein or lode as near as may be determined is N 45° W and S 45° E.

The claim is located in the

NW 1/4 Section 5, Township 19 N. Range 51 E.,
SW 1/4 Section 5, Township 19 N. Range 51 E.,
SE 1/4 Section 5, Township 19 N. Range 51 E.,
NE 1/4 Section 5, Township 19 N. Range 51 E.

Mt. Diablo P.M., Unknown Mining District, Eureka County, Nevada.

The location work consisted of making a mining claim map as provided in Nevada Revised Statutes 517.040. Two copies of the map are filed in the records of Eureka County, Nevada.

The location monument, corners and side centers are 3" x 4" durable plastic pipe, set one foot in the ground or bound of stone. The location and markings on each corner or side center are more particularly described as follows:

		Description	Markings
Thence, <u>600</u> feet	<u>S 45° W</u>	to Post No. 2, the <u>Southwest Corner</u>	<u>SOL 288 -2</u>
Thence, <u>750</u> feet	<u>N 45° W</u>	to Post No. 3, the <u>South Side Center</u>	<u>SOL 288 -3</u>
Thence, <u>750</u> feet	<u>N 45° W</u>	to Post No. 4, the <u>Southwest Corner</u>	<u>SOL 288 -4</u>
Thence, <u>600</u> feet	<u>N 45° E</u>	to Post No. 5, the <u>Northeast Corner</u>	<u>SOL 288 -5</u>
Thence, <u>750</u> feet	<u>S 45° E</u>	to Post No. 6, the <u>North Side Center</u>	<u>SOL 288 -6</u>
Thence, <u>750</u> feet	<u>S 45° E</u>	to Post No. 1, the <u>Northeast Corner</u>	<u>SOL 288 -1</u>

Beginning at the northeast corner post No. 1, the point of beginning.
The monumenting and marking of the corners was completed by the 30th day of June, 1988.

FMC MINERALS CORPORATION

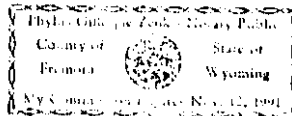
BY: Richard D. Inberg
Richard D. Inberg Agent

STATE OF WYOMING)
) SS
COUNTY OF FREMONT)

Subscribed, sworn to and acknowledged before me this 20th day of July, 1988, by Richard D. Inberg, Agent for FMC MINERALS CORPORATION.

Phyllis Jellison Yenk
Notary Public

My Commission Expires: Nov 12, 1991



OFFICE OF THE COUNTY CLERK
EUREKA COUNTY, NEVADA
MINERAL RIGHTS SECTION
FILE NO. 225

RECORDED AT THE REQUEST OF
Opfer
88 11 22 11 35

CERTIFICATE OF LOCATION

120072

KNOW ALL MEN BY THESE PRESENTS, that FMC MINERALS CORPORATION, having an office and place of business at 5011 Meadowood Way, Suite 200, Reno, Nevada 89502, has located the SOL 289

lode mining claim this 16th day of June, 1988, under and by virtue of the mining laws and regulations of the United States and the State of Nevada.

The number of linear feet claimed in length along the course of the vein from the point of discovery is 10 feet in N 45° W direction and 1490 feet in a S 45° E direction, together with 300 feet on each side of the center of the vein or lode for the entire length of the claim.

To tie this claim to the Public Survey, begin at the Northeast Corner, Section 1, T. 19 N., R. 50 E., Mt. Diablo P.M., and bear S 45° E 8800 feet, and N 45° E 5600 feet, to the northeast corner of this claim.

The general course of strike of the vein or lode as near as may be determined is N 45° W and S 45° E.

The claim is located in the

NW 1/4 Section 5, Township 19 N., Range 51 E.
SE 1/4 Section 5, Township 19 N., Range 51 E.

Mt. Diablo P.M., Unknown Mining District, Eureka County, Nevada.

The location work consisted of making a mining claim map as provided in Nevada Revised Statutes 517.040. Two copies of the map are filed in the records of Eureka County, Nevada.

The location monument, corners and side centers are 3" x 4' durable plastic pipe, set one foot in the ground or round of stone. The location and markings on each corner or side center are more particularly described as follows:

		Description	Markings
Thence, <u>600</u> feet	<u>S 45° W</u>	to Post No. 2, the <u>Southeast Corner</u>	<u>SOL 289 -2</u>
Thence, <u>750</u> feet	<u>N 45° W</u>	to Post No. 3, the <u>South Side Center</u>	<u>SOL 289 -3</u>
Thence, <u>750</u> feet	<u>N 45° W</u>	to Post No. 4, the <u>Southwest Corner</u>	<u>SOL 289 -4</u>
Thence, <u>600</u> feet	<u>N 45° E</u>	to Post No. 5, the <u>Northwest Corner</u>	<u>SOL 289 -5</u>
Thence, <u>750</u> feet	<u>S 45° E</u>	to Post No. 6, the <u>North Side Center</u>	<u>SOL 289 -6</u>
Thence, <u>750</u> feet	<u>S 45° E</u>	to Post No. 7, the <u>Northeast Corner</u>	<u>SOL 289 -1</u>

the point of beginning
The monumentation and marking of the corners was completed by the 30th day of June, 1988.

FMC MINERALS CORPORATION

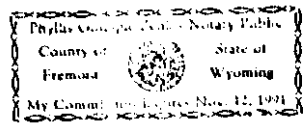
BY: Richard D. Inberg
Richard D. Inberg Agent

STATE OF WYOMING)
) SS
COUNTY OF FREMONT)

Subscribed, sworn to and acknowledged before me this 20th day of July, 1988, by Richard D. Inberg, Agent for FMC MINERALS CORPORATION.

Phyllis Gillespie Tank
Notary Public

My Commission Expires:
7/12/12, 1991



120072
OFFICE OF THE CLERK
SUPERIOR COURT
FREMONT COUNTY, WYOMING
FILE NO. 225

RECORDED AT THE REQUEST OF
BRN 180 PAGE 219
Open Advertising rate
88 JUL 22 AM 35

120073

CERTIFICATE OF LOCATION

KIM ALL MIN BY THESE PRIORITIES, that FMC MINERALS CORPORATION, having an office and place of business at 5011 Meadowood Way, Suite 200, Reno, Nevada 89502, has located the SOL. 290

lode mining claim this 16th day of June, 1988, under and by virtue of the mining laws and regulations of the United States and the State of Nevada.

The number of linear feet claimed in length along the course of the vein from the point of discovery is 10 feet in N 45° W direction and 1490 feet in a S 45° E direction, together with 300 feet on each side of the center of the vein or lode for the entire length of the claim.

To tie this claim to the Public Survey, begin at the Northeast Corner, Section 1, T. 19 N., R. 50 E., Mt. Diablo P.M., and bear S 45° E 8800 feet, and N 45° E 6200 feet, to the northeast corner of this claim.

The general course of strike of the vein or lode as near as may be determined is N 45° W and S 45° E.

The claim is located in the:

NE 1/4 Section 5, Township 19 N., Range 51 E.,
NW 1/4 Section 5, Township 19 N., Range 51 E.,
1/4 Section, Township, Range,
1/4 Section, Township, Range,

Mt. Diablo P.M., Unknown Mining District, Eureka County, Nevada.

The location work consisted of making a mining claim map as provided in Nevada Revised Statutes 517.040. Two copies of the map are filed in the records of Eureka County, Nevada.

The location monument, corners and side centers are 3" x 4" durable plastic pipe, set one foot in the ground or mound of stone. The location and markings on each corner or side center are more particularly described as follows:

Beginning at the northeast corner post No. 1,		Description	Markings
Thence, 600 feet	S 45° W	to Post No. 2, the Southeast Corner	SOL. 290 -2
Thence, 750 feet	N 45° W	to Post No. 3, the South Side Center	SOL. 290 -3
Thence, 750 feet	N 45° W	to Post No. 4, the Southwest Corner	SOL. 290 -4
Thence, 600 feet	N 45° E	to Post No. 5, the Northwest Corner	SOL. 290 -5
Thence, 750 feet	S 45° E	to Post No. 6, the North Side Center	SOL. 290 -6
Thence, 750 feet	S 45° E	to Post No. 1, the Northeast Corner	SOL. 290 -1

the point of beginning. The monumentation and marking of the corners was completed by the 10th day of June, 1988.

FMC MINERALS CORPORATION

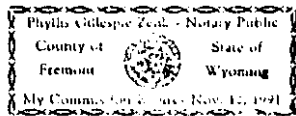
BY: Richard D. Inberg
Richard D. Inberg - Agent

STATE OF WYOMING)
COUNTY OF FREMONT) SS

Subscribed, sworn to and acknowledged before me this 20th day of July 1988, by Richard D. Inberg, Agent for FMC MINERALS CORPORATION.

Phyllis Gillespie Zerk
Notary Public

My Commission Expires: Nov 12, 1991



120073

BOOK 18 | PAGE 20

RECORDED AT THE REQUEST OF
BOOK 180 PAGE 020
Open Subdividing, Inc.
88 JUL 22 AM 35
OFFICE: 325 E. 1st St.
EUREKA, NEVADA 89501
FILE NO: 11 37 25

120074
 CERTIFICATE OF LOCATION

KNOW ALL MEN BY THESE PRESENTS, that FMC MINERALS CORPORATION, having an office and place of business at 5011 Meadowood Way, Suite 200, Reno, Nevada 89502, has located the SOL 291

lode mining claim this 16th day of June, 1988, under and by virtue of the mining laws and regulations of the United States and the State of Nevada.

The number of linear feet claimed in length along the course of the vein from the point of discovery is 10 feet in N 45° W direction and 1490 feet in a S 45° E direction, together with 300 feet on each side of the center of the vein or lode for the entire length of the claim.

To tie this claim to the Public Survey, begin at the Northeast Corner, Section 1, T. 19 N., R. 50 E., Mt. Diablo P.M., and bear S 45° E 8800 feet, and N 45° E 6800 feet, to the northeast corner of this claim.

The general course of strike of the vein or lode as near as may be determined is N 45° W and S 45° E.

The claim is located in the:

NE 1/4 Section 5, Township 19 N., Range 51 E.,
 NW 1/4 Section 5, Township 19 N., Range 51 E.,
 _____ 1/4 Section _____, Township _____, Range _____,
 _____ 1/4 Section _____, Township _____, Range _____.

Mt. Diablo P.M., Unknown Mining District, Eureka County, Nevada.

The location work consisted of making a mining claim map as provided in Nevada Revised Statutes 517.040. Two copies of the map are filed in the records of Eureka County, Nevada.

The location monument, corners and side centers are 3" x 4' durable plastic pipe, set one foot in the ground or mound of stone. The location and markings on each corner or side center are more particularly described as follows:

Beginning at the northeast corner post No. 1,		Description	Markings
Thence, <u>600</u> feet	<u>S 45° W</u>	to Post No. 2, the <u>Southeast Corner</u>	<u>SOL 291 -2</u>
Thence, <u>750</u> feet	<u>N 45° W</u>	to Post No. 3, the <u>South Side Center</u>	<u>SOL 291 -3</u>
Thence, <u>750</u> feet	<u>N 45° W</u>	to Post No. 4, the <u>Southwest Corner</u>	<u>SOL 291 -4</u>
Thence, <u>600</u> feet	<u>N 45° E</u>	to Post No. 5, the <u>Northwest Corner</u>	<u>SOL 291 -5</u>
Thence, <u>750</u> feet	<u>S 45° E</u>	to Post No. 6, the <u>North Side Center</u>	<u>SOL 291 -6</u>
Thence, <u>750</u> feet	<u>S 45° E</u>	to Post No. 1, the <u>Northeast Corner</u>	<u>SOL 291 -1</u>

the point of beginning.
 The monumentation and marking of the corners was completed by the 30th day of June, 1988.

FMC MINERALS CORPORATION

BY: Richard D. Inberg
 Richard D. Inberg, Agent


STATE OF WYOMING)
 COUNTY OF FREMONT) SS

Subscribed, sworn to and acknowledged before me this 20th day of July, 1988, by Richard D. Inberg, Agent for FMC MINERALS CORPORATION.

Phyllis Gillespie Gerk
 Notary Public

My Commission Expires:

Nov. 12, 1991



RECORDED AT THE REQUEST OF
 BOOK 180 PAGE 02
Open
88 JUL 22 AM 35
 OFFICIAL RECORDS
 EUREKA COUNTY, NEVADA
 FILE NO. 120074
25

CERTIFICATE OF LOCATION

KNOW ALL MEN BY THESE PRESENTS, that FMC MINERALS CORPORATION, having an office and place of business at 5011 Meadowood Way, Suite 200, Reno, Nevada 89502, has located the SOL 292

lode mining claim this 30th day of June, 1988, under and by virtue of the mining laws and regulations of the United States and the State of Nevada.

The number of linear feet claimed in length along the course of the vein from the point of discovery is 10 feet in N 45° W direction and 1490 feet in a S 45° E direction, together with 300 feet on each side of the center of the vein or lode for the entire length of the claim.

To tie this claim to the Public Survey, begin at the Northeast Corner, Section 1, T. 19 N., R. 50 E., Mt. Diablo P.M., and bear S 45° E 8800 feet, and N 45° E 7400 feet, to the northeast corner of this claim.

The general course of strike of the vein or lode as near as may be determined is N 45° W and S 45° E.

The claim is located in the:

NE 1/4 Section	5	Township	19 N.	Range	51 E.
NW 1/4 Section	5	Township	19 N.	Range	51 E.
SE 1/4 Section	32	Township	20 N.	Range	51 E.
SW 1/4 Section		Township		Range	

Mt. Diablo P.M., Unknown Mining District, Eureka County, Nevada.

The location work consisted of making a mining claim map as provided in Nevada Revised Statutes 517.040. Two copies of the map are filed in the records of Eureka County, Nevada.

The location monument, corners and side centers are 3" x 4' durable plastic pipe, set one foot in the ground or mound of stone. The location and markings on each corner or side center are more particularly described as follows: Beginning at the northeast corner post No. 1,

		Description	Markings
Thence, 600 feet	S 45° W	to Post No. 2, the Southeast Corner	SOL 292 -2
Thence, 750 feet	N 45° W	to Post No. 3, the South Side Center	SOL 292 -3
Thence, 750 feet	N 45° W	to Post No. 4, the Southwest Corner	SOL 292 -4
Thence, 600 feet	N 45° E	to Post No. 5, the Northwest Corner	SOL 292 -5
Thence, 750 feet	S 45° E	to Post No. 6, the North Side Center	SOL 292 -6
Thence, 750 feet	S 45° E	to Post No. 1, the Northeast Corner	SOL 292 -1

the point of beginning. The monumentation and marking of the corners was completed by the 30th day of June, 1988.

FMC MINERALS CORPORATION


BY: Richard D. Inberg Agent

STATE OF WYOMING)
COUNTY OF FREMONT) SS

Subscribed, sworn to and acknowledged before me this 20th day of July, 1988, by Richard D. Inberg, Agent for FMC MINERALS CORPORATION.

Phyllis Gillespie York
Notary Public

My Commission Expires: Nov 12, 1991



120075

RECORDED AT THE REQUEST OF
BOOK 186 PAGE 222
Open Rebuttal/91/502
88 JUL 22 AM '88
FILE NO. 120075
OFFICE OF THE CLERK
FREMONT COUNTY, WYOMING
JUL 22 1988

120076
CERTIFICATE OF LOCATION

BEFORE ME BY THESE PRESENTS, that FMC MINERALS CORPORATION, having an office and place of business at 5011 Meadowood Way, Suite 200, Reno, Nevada 89502, has located the SOL 293

lode mining claim this 20th day of July, 1988, under and by virtue of the mining laws and regulations of the United States and the State of Nevada.

The number of linear feet claimed in length along the course of the vein from the point of discovery is 10 feet in N 45° W direction and 1490 feet in a S 45° E direction, together with 100 feet on each side of the center of the vein or lode for the entire length of the claim.

To tie this claim to the Public Survey, begin at the Northeast Corner, Section 1, T. 19 N., R. 20 E., Mt. Diablo P.M., and bear S 45° E 8800 feet, and N 45° W 8000 feet, to the northeast corner of this claim.

The general course of strike of the vein or lode as near as may be determined is N 45° W and S 45° E.

The claim is located in the

NE 1/4 Section 5, Township 19 N., Range 51 E.,
 SE 1/4 Section 32, Township 20 N., Range 51 E.,
 _____ 1/4 Section _____, Township _____, Range _____,
 _____ 1/4 Section _____, Township _____, Range _____.

Mt. Diablo P.M., Unknown Mining District, Eureka County, Nevada.

The location work consisted of making a mining claim map as provided in Nevada Revised Statutes 517.040. Two copies of the map are filed in the records of Eureka County, Nevada.

The location monument, corners and side centers, are 1" x 4" durable plastic pipe, set one foot in the ground or round of stone. The location and markings on each corner or side center are more particularly described as follows:
 Beginning at the northeast corner post No. 1,

	Description	Markings
Thence, <u>600</u> feet <u>S 45° W</u>	to Post No. 2, the <u>Southeast Corner</u>	<u>SOL 293 -2</u>
Thence, <u>750</u> feet <u>N 45° W</u>	to Post No. 3, the <u>South Side Center</u>	<u>SOL 293 -3</u>
Thence, <u>750</u> feet <u>N 45° W</u>	to Post No. 4, the <u>Southwest Corner</u>	<u>SOL 293 -4</u>
Thence, <u>600</u> feet <u>N 45° E</u>	to Post No. 5, the <u>Northwest Corner</u>	<u>SOL 293 -5</u>
Thence, <u>750</u> feet <u>S 45° E</u>	to Post No. 6, the <u>North Side Center</u>	<u>SOL 293 -6</u>
Thence, <u>750</u> feet <u>S 45° E</u>	to Post No. 7, the <u>Northeast Corner</u>	<u>SOL 293 -1</u>

the point of beginning.
 The monumentation and marking of the corners was completed by the 30th day of June, 1988.

FMC MINERALS CORPORATION


BY: Richard D. Inberg
 Richard D. Inberg Agent

STATE OF WYOMING)
) SS
 COUNTY OF FREMONT)

Subscribed, sworn to and acknowledged before me this 20th day of July, 1988, by Richard D. Inberg, Agent for FMC MINERALS CORPORATION.

Phyllis Helgeson Zerk
 Notary Public

My Commission Expires:
7/00 12, 1991



120076

OFFICE OF THE COUNTY CLERK
 COUNTY OF FREMONT, WYOMING
 FILE NO. 120076

RECORDED AT THE REQUEST OF
 BOOK 180 PAGE 123
Open Recording - 5/22/88
 JUL 22 AM 11:35

120078
 CERTIFICATE OF LOCATION

KNOW ALL MEN BY THESE PRESENTS, that FMC MINERALS CORPORATION, having an office and place of business at 5011 Meadowood Way, Suite 200, Reno, Nevada 89502, has located the SOL 295

lode mining claim this 10th day of June, 1988, under and by virtue of the mining laws and regulations of the United States and the State of Nevada.

The number of linear feet claimed in length along the course of the vein from the point of discovery is 10 feet in N 45° W direction and 1490 feet in a S 45° E direction, together with 300 feet on each side of the center of the vein or lode for the entire length of the claim.

To tie this claim to the Public Survey, begin at the Northeast Corner, Section 1, T. 19 N., R. 59 E., Mt. Diablo P.M., and bear S 45° E 8800 feet, and N 45° E 9400 feet, to the northeast corner of this claim.

The general course of strike of the vein or lode as near as may be determined is N 45° W and S 45° E.

The claim is located in that

SE 1/4 Section 32, Township 20 N., Range 51 E.,
NE 1/4 Section 5, Township 19 N., Range 51 E.,
 _____ 1/4 Section _____, Township _____, Range _____,
 _____ 1/4 Section _____, Township _____, Range _____.

Mt. Diablo P.M., Unknown Mining District, Eureka County, Nevada.

The location work consisted of making a mining claim map as provided in Nevada Revised Statutes §17.049. Two copies of the map are filed in the records of Eureka County, Nevada.

The location monument, corners and side centers are 3" x 4' durable plastic pipe, set one foot in the ground or mound of stone. The location and markings on each corner or side center are more particularly described as follows:

		Description	Markings
Beginning at the northeast corner post No. 1,			
Thence, <u>600</u> feet <u>S 45° W</u>	to Post No. 2, the	<u>Southeast Corner</u>	<u>SOL 295 -2</u>
Thence, <u>750</u> feet <u>N 45° W</u>	to Post No. 3, the	<u>South Side Center</u>	<u>SOL 295 -3</u>
Thence, <u>750</u> feet <u>N 45° W</u>	to Post No. 4, the	<u>Southwest Corner</u>	<u>SOL 295 -4</u>
Thence, <u>600</u> feet <u>N 45° E</u>	to Post No. 5, the	<u>Northeast Corner</u>	<u>SOL 295 -5</u>
Thence, <u>750</u> feet <u>S 45° E</u>	to Post No. 6, the	<u>North Side Center</u>	<u>SOL 295 -6</u>
Thence, <u>750</u> feet <u>S 45° E</u>	to Post No. 1, the	<u>Northeast Corner</u>	<u>SOL 295 -1</u>

the point of beginning.
 The monumentation and marking of the corners was completed by the 30th day of June, 1988.

FMC MINERALS CORPORATION


BY: Richard D. Inberg
 Richard D. Inberg - Agent

STATE OF WYOMING)
 COUNTY OF FREMONT) SS

Subscribed, sworn to and acknowledged before me this 20th day of July, 1988, by Richard D. Inberg, Agent for FMC MINERALS CORPORATION.

Phyllis Gillespie Jenk
 Notary Public

My Commission Expires: July 12, 1991



120078

OFFICIAL RECORDS
 EUREKA COUNTY, NEVADA
 FILE NO. 7-5

RECORDED AT THE REQUEST OF
 8024 90 PAGE 025
Open Records - SOL
 JUL 22 AM 10:36

CERTIFICATE OF LOCATION

BEFORE ALL MEN BY THESE PRESENTS, that THE MINERALS CORPORATION, having an office and place of business at 5011 Meadowood Way, Suite 200, Reno, Nevada 89502, has located the SOL 296

lode mining claim this 16th day of June, 1988, under and by virtue of the mining laws and regulations of the United States and the State of Nevada.

The number of linear feet claimed in length along the course of the vein from the point of discovery is 10 feet in N 45° W direction and 1490 feet in a S 45° E direction, together with 300 feet on each side of the center of the vein or lode for the entire length of the claim.

To tie this claim to the Public Survey, begin at the Northeast Corner, Section 1, T. 19 N., R. 50 E., PL. Diablo P.M., and bear S 45° E 8800 feet, and N 45° E 9800 feet, to the northeast corner of this claim.

The general course of strike of the vein or lode as near as may be determined is N 45° W and S 45° E.

The claim is located in the:

SE 1/4 Section 32, Township 20 N. Range 51 E.,
SW 1/4 Section 33, Township 20 N. Range 51 E.,
NE 1/4 Section _____, Township _____, Range _____,
NW 1/4 Section _____, Township _____, Range _____.

Mt. Diablo P.M., Unknown Mining District, Eureka County, Nevada.

The location work consisted of making a mining claim map as provided in Nevada Revised Statutes 517.040. Two copies of the map are filed in the records of Eureka County, Nevada.

The location monument, corners and side centers are 3" x 4" durable plastic pipe, set one foot in the ground or mound of stone. The location and markings on each corner or side center are more particularly described as follows:

		Description	Markings
Thence, <u>600</u> feet <u>S 45° W</u>	to Post No. 2, the	<u>Southeast Corner</u>	<u>SOL 296 -2</u>
Thence, <u>750</u> feet <u>N 45° W</u>	to Post No. 3, the	<u>South Side Center</u>	<u>SOL 296 -1</u>
Thence, <u>750</u> feet <u>N 45° W</u>	to Post No. 4, the	<u>Southwest Corner</u>	<u>SOL 296 -4</u>
Thence, <u>600</u> feet <u>N 45° E</u>	to Post No. 5, the	<u>Northwest Corner</u>	<u>SOL 296 -5</u>
Thence, <u>750</u> feet <u>S 45° E</u>	to Post No. 6, the	<u>North Side Center</u>	<u>SOL 296 -6</u>
Thence, <u>750</u> feet <u>S 45° E</u>	to Post No. 1, the	<u>Northeast Corner</u>	<u>SOL 296 -1</u>

The monumentation and marking of the corners was completed by the 30th day of June, 1988.

FMC MINERALS CORPORATION

BY: Richard D. Inberg
Richard D. Inberg - Agent

STATE OF WYOMING)
) SS
COUNTY OF FREMONT)

Subscribed, sworn to and acknowledged before me this 20th day of July, 1988, by Richard D. Inberg, Agent for FMC MINERALS CORPORATION.

Phyllis Hellegren Zerk
Notary Public

My Commission Expires:
July 12, 1991



120079

OFFICE OF COUNTY CLERK
EUREKA COUNTY, NEVADA
RECORDS SECTION
FILED
25

RECORDED AT THE REQUEST OF
BOOK 181 PAGE 26
Clare Hellegren Zerk
JUL 22 11:36

CERTIFICATE OF LOCATION

KNOW ALL MEN BY THESE PRESENTS, that FMC MINERALS CORPORATION, having an office and place of business at 5011 Meadowood Way, Suite 200, Reno, Nevada 89502, has located the SOL 297

lode mining claim this 16th day of June, 1988, under and by virtue of the mining laws and regulations of the United States and the State of Nevada.

The number of linear feet claimed in length along the course of the vein from the point of discovery is 10 feet in N 45° W direction and 1490 feet in a S 45° E direction, together with 300 feet on each side of the center of the vein or lode for the entire length of the claim.

To tie this claim to the Public Survey, begin at the Northeast Corner, Section 1, T. 19 N., R. 50 E., Mt. Diablo P.M., and bear S 45° E 8800 feet, and N 45° E 10400 feet, to the northeast corner of this claim.

The general course of strike of the vein or lode as near as may be determined is N 45° W and S 45° E.

The claim is located in the:

SE 1/4 Section 32, Township 20 N., Range 51 E.,
SW 1/4 Section 33, Township 20 N., Range 51 E.,
1/4 Section _____, Township _____, Range _____,
1/4 Section _____, Township _____, Range _____.

Mt. Diablo P.M., Unknown Mining District, Eureka County, Nevada.

The location work consisted of making a mining claim map as provided in Nevada Revised Statutes 517.040. Two copies of the map are filed in the records of Eureka County, Nevada.

The location monument, corners and side centers are 3" x 4" durable plastic pipe, set one foot in the ground or mound of stone. The location and markings on each corner or side center are more particularly described as follows:
Beginning at the northeast corner post No. 1.

	Description	Markings
Thence, <u>600</u> feet <u>S 45° W</u> to Post No. 2, the <u>Southeast Corner</u>	<u>SOL 297 -2</u>	
Thence, <u>750</u> feet <u>N 45° W</u> to Post No. 3, the <u>South Side Center</u>	<u>SOL 297 -3</u>	
Thence, <u>750</u> feet <u>N 45° W</u> to Post No. 4, the <u>Southwest Corner</u>	<u>SOL 297 -4</u>	
Thence, <u>600</u> feet <u>N 45° E</u> to Post No. 5, the <u>Northwest Corner</u>	<u>SOL 297 -5</u>	
Thence, <u>750</u> feet <u>S 45° E</u> to Post No. 6, the <u>North Side Center</u>	<u>SOL 297 -6</u>	
Thence, <u>750</u> feet <u>S 45° E</u> to Post No. 1, the <u>Northeast Corner</u>	<u>SOL 297 -1</u>	

The point of beginning
The monumentation and marking of the corners was completed by the 30th day of June, 1988.

FMC MINERALS CORPORATION


BY: Richard D. Inberg
Richard D. Inberg - Agent

STATE OF WYOMING)
COUNTY OF FREMONT) SS

Subscribed, sworn to and acknowledged before me this 20th day of July, 1988, by Richard D. Inberg, Agent for FMC MINERALS CORPORATION.

Phyllis Gillespie Zink
Notary Public

My Commission Expires: Nov. 12, 1991



FILE NO. 120080

RECORDED AT THE REQUEST OF
BOOK 181 PAGE 027
JUL 22 AM 10:36
JUL 22 1988
FMC MINERALS CORPORATION

120081
CERTIFICATE OF LOCATION

KNOW ALL MEN BY THESE PRESENTS, that **FMC MINERALS CORPORATION**, having an office and place of business at 5011 Meadowood Way, Suite 200, Reno, Nevada 89502, has located the SOL 298

lode mining claim this 16th day of June, 1988, under and by virtue of the mining laws and regulations of the United States and the State of Nevada.

The number of linear feet claimed in length along the course of the vein from the point of discovery is 10 feet in N 45° W direction and 1490 feet in a S 45° E direction, together with 300 feet on each side of the center of the vein or lode for the entire length of the claim.

To tie this claim to the Public Survey, begin at the Northeast Corner, Section 1, T. 19 N., R. 50 E., Mt. Diablo P.M., and bear S 45° E 8800 feet, and N 45° E 11000 feet, to the northeast corner of this claim.

The general course of strata of the vein or lode as near as may be determined is N 45° W and S 45° E.

The claim is located in the

SE 1/4 Section 32, Township 20 N., Range 51 E.,
1/4 Section , Township , Range ,
SW 1/4 Section 33, Township 20 N., Range 51 E.,
1/4 Section , Township , Range .

Mt. Diablo P.M., Unknown Mining District, Eureka County, Nevada.

The location work consisted of making a mining claim map as provided in Nevada Revised Statutes 517.040. Two copies of the map are filed in the records of Eureka County, Nevada.

The location monument, corners and side centers are 3" x 4" durable plastic pipe, set one foot in the ground or mound of stone. The location and markings on each corner or side center are more particularly described as follows:

Beginning at the northeast corner post No. 1.		Description	Markings
Thence, <u>600</u> feet <u>S 45° W</u>	to Post No. 2, the	<u>Southeast Corner</u>	<u>SOL 298 -2</u>
Thence, <u>750</u> feet <u>N 45° W</u>	to Post No. 3, the	<u>South Side Center</u>	<u>SOL 298 -3</u>
Thence, <u>750</u> feet <u>N 45° W</u>	to Post No. 4, the	<u>Southeast Corner</u>	<u>SOL 298 -4</u>
Thence, <u>600</u> feet <u>N 45° E</u>	to Post No. 5, the	<u>Northwest Corner</u>	<u>SOL 298 -5</u>
Thence, <u>750</u> feet <u>S 45° E</u>	to Post No. 6, the	<u>North Side Center</u>	<u>SOL 298 -6</u>
Thence, <u>750</u> feet <u>S 45° E</u>	to Post No. 1, the	<u>Northeast Corner</u>	<u>SOL 298 -1</u>

The point of beginning
 The monumentation and marking of the corners was completed by the 30th day of June, 1988.

FMC MINERALS CORPORATION

BY: Richard D. Inberg
 Richard D. Inberg - Agent

STATE OF WYOMING)
) SS
 COUNTY OF FREMONT)

Subscribed, sworn to and acknowledged before me this 20th day of July, 1988, by Richard D. Inberg, Agent for **FMC MINERALS CORPORATION**.

Phyllis Gillespie Zerk
 Notary Public

My Commission Expires:
Nov. 12, 1991



RECORDED AT THE REQUEST OF
 BOB PAGE, 0286
 Alex Shaver, Inc.
 86 JUL 22 AM '88
 120081
 DEFENSE RECORDS
 EUREKA COUNTY, NEVADA
 MINERAL RECORDS SECTION
 FILE NO. 6-25

CERTIFICATE OF LOCATION

KNOW ALL MEN BY THESE PRESENTS, that FMC MINERALS CORPORATION, having an office and place of business at 5011 Meadowood Way, Suite 200, Reno, Nevada 89502, has located the

SOL 299

lode mining claim this 16th day of June, 1988, under and by virtue of the mining laws and regulations of the United States and the State of Nevada.

The number of linear feet claimed in length along the course of the vein from the point of discovery is 10 feet in N 45° W direction and 1490 feet in a S 45° E direction, together with 300 feet on each side of the center of the vein of lode for the entire length of the claim.

To tie this claim to the Public Survey, begin at the Northeast Corner, Section 1, T. 19 N., R. 50 E., Mt. Diablo P.M., and bear S 45° E 8800 feet, and N 45° E 11600 feet, to the northeast corner of this claim.

The general course of strike of the vein or lode as near as may be determined is N 45° W and S 45° E.

The claim is located in the

NW	1/4 Section <u>33</u> ,	Township <u>20 N.</u> Range <u>51 E.</u> ,
SW	1/4 Section <u>33</u> ,	Township <u>20 N.</u> Range <u>51 E.</u> ,
	1/4 Section _____,	Township _____, Range _____,
	1/4 Section _____,	Township _____, Range _____,

Mt. Diablo P.M., Unknown Mining District, Eureka County, Nevada.

The location work consisted of making a mining claim map as provided in Nevada Revised Statutes 517.040. Two copies of the map are filed in the records of Eureka County, Nevada.

The location monument, corners and side centers are 3" x 4' durable plastic pipe, set one foot in the ground or mound of stone. The location and markings on each corner or side center are more particularly described as follows:

	Description	Markings
Thence, <u>600</u> feet <u>S 45° W</u> to Post No. 2, the	<u>Southeast Corner</u>	<u>SOL 299 -2</u>
Thence, <u>750</u> feet <u>N 45° W</u> to Post No. 3, the	<u>South Side Center</u>	<u>SOL 299 -3</u>
Thence, <u>750</u> feet <u>N 45° W</u> to Post No. 4, the	<u>Southwest Corner</u>	<u>SOL 299 -4</u>
Thence, <u>600</u> feet <u>N 45° E</u> to Post No. 5, the	<u>Northwest Corner</u>	<u>SOL 299 -5</u>
Thence, <u>750</u> feet <u>S 45° E</u> to Post No. 6, the	<u>North Side Center</u>	<u>SOL 299 -6</u>
Thence, <u>750</u> feet <u>S 45° E</u> to Post No. 1, the	<u>Northeast Corner</u>	<u>SOL 299 -1</u>

The point of beginning
The monumentalation and marking of the corners was completed by the 16th day of June, 1988.

FMC MINERALS CORPORATION


BY: Richard D. Inberg
Richard D. Inberg - Agent

STATE OF WYOMING)
) SS
COUNTY OF FREMONT)

Subscribed, sworn to and acknowledged before me this 20th day of July 1988, by Richard D. Inberg, Agent for FMC MINERALS CORPORATION.

Phyllis Mulhearn Gerke
Notary Public

My Commission Expires:
Nov 12, 1991



OFFICIAL RECORDS
FREMONT COUNTY, WYOMING
FILE NO. 120082

RECORDED AT THE REQUEST OF
89 JUL 22 AM 3:06
Dee Kay

CERTIFICATE OF LOCATION

KNOW ALL MEN BY THESE PRESENTS, that FMC MINERALS CORPORATION, having an office and place of business at 5911 Meadowood Way, Suite 200, Reno, Nevada 89502, has located the

SOL 300

lode mining claim this 16th day of June, 1988, under and by virtue of the mining laws and regulations of the United States and the State of Nevada.

The number of linear feet claimed in length along the course of the vein from the point of discovery is 10 feet in N 45° W direction and 1490 feet in a S 45° E direction, together with 300 feet on each side of the center of the vein or lode for the entire length of the claim.

To tie this claim to the Public Survey, begin at the Northeast Corner, Section 1, T. 19 N., R. 50 E., BL. Diablo P.M., and bear S 45° E 8800 feet, and N 45° E 1700 feet, to the northeast corner of this claim.

The general course of strike of the vein or lode as near as may be determined is N 45° W and S 45° E.

The claim is located in the:

NW 1/4 Section 33, Township 20 N., Range 51 E.,
SW 1/4 Section 33, Township 20 N., Range 51 E.,
1/4 Section _____, Township _____, Range _____,
1/4 Section _____, Township _____, Range _____.

Mt. Diablo P.M., Unknown Mining District, Eureka County, Nevada.

The location work consisted of making a mining claim map as provided in Nevada Revised Statutes 517.040. Two copies of the map are filed in the records of Eureka County, Nevada.

The location monument, corners and side centers are 3" x 4" durable plastic pipe, set one foot in the ground or mound of stone. The location and markings on each corner or side center are more particularly described as follows:

Beginning at the northeast corner post No. 1,			Description	Markings
Thence, <u>600</u> feet <u>S 45° W</u>	to Post No. 2, the	<u>Southeast Corner</u>	<u>SOL 300</u>	<u>-2</u>
Thence, <u>750</u> feet <u>N 45° W</u>	to Post No. 3, the	<u>South Side Center</u>	<u>SOL 300</u>	<u>-3</u>
Thence, <u>750</u> feet <u>N 45° W</u>	to Post No. 4, the	<u>Southwest Corner</u>	<u>SOL 300</u>	<u>-4</u>
Thence, <u>600</u> feet <u>N 45° E</u>	to Post No. 5, the	<u>Northwest Corner</u>	<u>SOL 300</u>	<u>-5</u>
Thence, <u>750</u> feet <u>S 45° E</u>	to Post No. 6, the	<u>North Side Center</u>	<u>SOL 300</u>	<u>-6</u>
Thence, <u>750</u> feet <u>S 45° E</u>	to Post No. 1, the	<u>Northeast Corner</u>	<u>SOL 300</u>	<u>-1</u>

the point of beginning.
The monumentation and marking of the corners was completed by the 10th day of June, 1988.

FMC MINERALS CORPORATION


BY: Richard D. Inberg
Richard D. Inberg - Agent

STATE OF WYOMING)
) SS
COUNTY OF FREMONT)

Subscribed, sworn to and acknowledged before me this 20th day of July, 1988, by Richard D. Inberg, Agent for FMC MINERALS CORPORATION.

Phyllis Gillespie Genk
Notary Public

My Commission Expires: Nov 12, 1991



RECORDED AT THE REQUEST OF
BOOK 181 PAGE 235
Open
11 22 11 36
OFFICIAL RECORDS
EUREKA COUNTY, NEVADA
FILE NO. 120083 FEB 2 25

CERTIFICATE OF LOCATION

KNOW ALL MEN BY THESE PRESENTS, that FMC MINERALS CORPORATION, having an office and place of business at 5011 Meadowood Way, Suite 200, Reno, Nevada 89502, has located the SOL 301

lode mining claim this 10th day of June, 1988, under and by virtue of the mining laws and regulations of the United States and the State of Nevada.

The number of linear feet claimed in length along the course of the vein from the point of discovery is 10 feet in N 45° W direction and 1490 feet in a S 45° E direction, together with 300 feet on each side of the center of the vein or lode for the entire length of the claim.

To tie this claim to the Public Survey, begin at the Northeast Corner, Section 1, T. 19 N., R. 50 E., Mt. Diablo P.M., and run S 45° E 8800 feet, and N 45° E 12800 feet, to the northeast corner of this claim.

The general course of strike of the vein or lode as near as may be determined is N 45° W and S 45° E.

The claim is located in the

NW 1/4 Section 33, Township 20 N. Range 51 E.,
SW 1/4 Section 33, Township 20 N. Range 51 E.,
1/4 Section _____, Township _____, Range _____,
1/4 Section _____, Township _____, Range _____,

Mt. Diablo P.M., Unknown Mining District, Eureka County, Nevada.

The location work consisted of making a mining claim map as provided in Nevada Revised Statutes 517.040. Two copies of the map are filed in the records of Eureka County, Nevada.

The location monument, corners and side centers are 3" x 4' durable plastic pipe, set one foot in the ground or mound of stone. The location and markings on each corner or side center are more particularly described as follows:

	Description	Markings
Beginning at the northeast corner post No. 1,		
Thence, <u>600</u> feet <u>S 45° W</u> to Post No. 2, the <u>Southeast Corner</u>	<u>SOL 301</u>	<u>-2</u>
Thence, <u>750</u> feet <u>N 45° W</u> to Post No. 3, the <u>South Side Center</u>	<u>SOL 301</u>	<u>-3</u>
Thence, <u>750</u> feet <u>N 45° W</u> to Post No. 4, the <u>Southwest Corner</u>	<u>SOL 301</u>	<u>-4</u>
Thence, <u>600</u> feet <u>N 45° E</u> to Post No. 5, the <u>Northwest Corner</u>	<u>SOL 301</u>	<u>-5</u>
Thence, <u>750</u> feet <u>S 45° E</u> to Post No. 6, the <u>North Side Center</u>	<u>SOL 301</u>	<u>-6</u>
Thence, <u>750</u> feet <u>S 45° E</u> to Post No. 7, the <u>Northeast Corner</u>	<u>SOL 301</u>	<u>-1</u>

the point of beginning.
The monumentation and marking of the corners was completed by the 30th day of June, 1988.

FMC MINERALS CORPORATION


BY: Richard D. Inberg
Richard D. Inberg - Agent

STATE OF WYOMING)
) SS
COUNTY OF FREMONT)

Subscribed, sworn to and acknowledged before me this 20th day of July, 1988, by Richard D. Inberg, Agent for FMC MINERALS CORPORATION.

Phyllis Williams Henke
Notary Public

My Commission Expires: Nov 12, 1991



RECORDED AT THE REQUEST OF
88-181 436 92
Deane Shattuck, Inc
88 JUL 22 AM 10:36
OFFICE OF THE COUNTY CLERK
EUREKA COUNTY, NEVADA
FILE NO. 120084
25

120085
 CERTIFICATE OF LOCATION

KNOW ALL MEN BY THESE PRESENTS, that FMC MINERALS CORPORATION, having an office and place of business at 5011 Meadowood Way, Suite 200, Reno, Nevada 89502, has located the SOL 302

lode mining claim this 16th day of June, 1988, under and by virtue of the mining laws and regulations of the United States and the State of Nevada.

The number of linear feet claimed in length along the course of the vein from the point of discovery is 10 feet in N 45° W direction and 1490 feet in a S 45° E direction, together with 300 feet on each side of the center of the vein or lode for the entire length of the claim.

To tie this claim to the Public Survey, begin at the Northeast Corner, Section 1, T. 19 N., R. 50 E., Bl. Diablo P.M., and bear S 45° E 8800 feet, and N 45° E 13400 feet, to the northeast corner of this claim.

The general course of strike of the vein or lode as near as may be determined is N 45° W and S 45° E.

The claim is located in the

NW 1/4 Section 33, Township 20 N. Range 51 E.
NE 1/4 Section 33, Township 20 N. Range 51 E.
 _____ 1/4 Section _____, Township _____, Range _____
 _____ 1/4 Section _____, Township _____, Range _____

Mt. Diablo P.M., Unknown Mining District, Eureka County, Nevada.

The location work consisted of making a mining claim map as provided in Nevada Revised Statutes 517.040. Two copies of the map are filed in the records of _____ Eureka County, Nevada.

The location monument, corners and side centers are 3" x 4" durable plastic pipe, set one foot in the ground or mound of stone. The location and markings on each corner or side center are more particularly described as follows:

	Description	Markings
Thence, <u>600</u> feet <u>S 45° W</u> to Post No. 2, the <u>Southeast Corner</u>		<u>SOL 302 -2</u>
Thence, <u>750</u> feet <u>N 45° W</u> to Post No. 3, the <u>South Side Center</u>		<u>SOL 302 -3</u>
Thence, <u>750</u> feet <u>N 45° W</u> to Post No. 4, the <u>Southwest Corner</u>		<u>SOL 302 -4</u>
Thence, <u>600</u> feet <u>N 45° E</u> to Post No. 5, the <u>Northeast Corner</u>		<u>SOL 302 -5</u>
Thence, <u>750</u> feet <u>S 45° E</u> to Post No. 6, the <u>North Side Center</u>		<u>SOL 302 -6</u>
Thence, <u>750</u> feet <u>S 45° E</u> to Post No. 1, the <u>Northeast Corner</u>		<u>SOL 302 -1</u>

Beginning at the northeast corner post No. 1, the point of beginning the monumentation and marking of the corners was completed by the 30th day of June, 1988.

FMC MINERALS CORPORATION


BY: Richard D. Inberg
 Richard D. Inberg - Agent

STATE OF WYOMING)
) SS
 COUNTY OF FREMONT)

Subscribed, sworn to and acknowledged before me this 20th day of July, 1988, by Richard D. Inberg, Agent for FMC MINERALS CORPORATION.

Phyllis Gilligan York
 Notary Public

My Commission Expires: 7/09 12 1991



RECORDED AT THE REQUEST OF
 BOOK 181 PAGE 32
Phyllis Gilligan York
 88 JUL 22 AM 36
 OFFICE OF THE COUNTY CLERK
 FLEMING COUNTY, WYOMING
 FILE NO. 120085
 6 25

120086
 CERTIFICATE OF LOCATION

KNOW ALL MEN BY THESE PRESENTS, that FMC MINERALS CORPORATION, having an office and place of business at 5011 Meadowood Way, Suite 200, Reno, Nevada 89502, has located the SOL 303

lode mining claim this 10th day of June, 1988, under and by virtue of the mining laws and regulations of the United States and the State of Nevada.

The number of linear feet claimed in length along the course of the vein from the point of discovery is 10 feet in N 45° W direction and 1490 feet in a S 45° E direction, together with 300 feet on each side of the center of the vein or lode for the entire length of the claim.

To tie this claim to the Public Survey, begin at the Northeast Corner, Section 1, T. 19 N., R. 50 E., Mt. Diablo P.M., and bear S 45° E 8800 feet, and N 45° E 14700 feet, to the northeast corner of this claim.

The general course of strike of the vein or lode as near as may be determined is N 45° W and S 45° E.

The claim is located in the

NE 1/4 Section 33, Township 20 N. Range 51 E.,
SW 1/4 Section 33, Township 20 N. Range 51 E.,
 1/4 Section _____, Township _____, Range _____,
 1/4 Section _____, Township _____, Range _____.

Mt. Diablo P.M., Unknown Mining District, Eureka County, Nevada.

The location work consisted of making a mining claim map as provided in Nevada Revised Statutes 517.010. Two copies of the map are filed in the records of Eureka County, Nevada.

The location monument, corners and side centers are 1" x 4" durable plastic pipe, set one foot in the ground or mound of stone. The location and markings on each corner or side center are more particularly described as follows:
 Beginning at the northeast corner post No. 1,

	Description	Markings
Thence, <u>600</u> feet <u>S 45° W</u> to Post No. 2, the <u>Southwest Corner</u>		<u>SOL 303 -2</u>
Thence, <u>750</u> feet <u>N 45° W</u> to Post No. 3, the <u>South Side Center</u>		<u>SOL 303 -3</u>
Thence, <u>750</u> feet <u>N 45° W</u> to Post No. 4, the <u>Southwest Corner</u>		<u>SOL 303 -4</u>
Thence, <u>600</u> feet <u>N 45° E</u> to Post No. 5, the <u>Northeast Corner</u>		<u>SOL 303 -5</u>
Thence, <u>600</u> feet <u>N 45° E</u> to Post No. 6, the <u>North Side Center</u>		<u>SOL 303 -6</u>
Thence, <u>750</u> feet <u>S 45° E</u> to Post No. 7, the <u>Northeast Corner</u>		<u>SOL 303 -7</u>

the point of beginning.
 The monumentation and marking of the corners was completed by the 30th day of June, 1988.


FMC MINERALS CORPORATION
 BY: Richard D. Inberg
 Richard D. Inberg Agent

STATE OF WYOMING)
) SS
 COUNTY OF FREMONT)

Subscribed, sworn to and acknowledged before me this 20th day of July, 1988, by Richard D. Inberg, Agent for FMC MINERALS CORPORATION.

Phyllis Helgeson Gend
 Notary Public

My Commission Expires:
7 Nov 12 1991



RECORDED AT THE REQUEST OF
 EFC 181 PAGE 1529
John
11 22 AM '88
 120086
 120086

CERTIFICATE OF LOCATION

KNOW ALL MEN BY THESE PRESENTS, THAT FMC MINERALS CORPORATION, having an office and place of business at 5011 Meadowood Way, Suite 200, Reno, Nevada 89502, has located the SOL 304

lode mining claim this 16th day of June, 1988, under and by virtue of the mining laws and regulations of the United States and the State of Nevada.

The number of linear feet claimed in length along the course of the vein from the point of discovery is 10 feet in N 45° W direction and 1490 feet in a S 45° E direction, together with 300 feet on each side of the center of the vein or lode for the entire length of the claim.

To tie this claim to the Public Survey, begin at the Northeast Corner, Section 1, T. 19 N., R. 50 E., Mt. Diablo P.M., and bear S 45° E 8800 feet, and N 45° E 1400 feet, to the northeast corner of this claim.

The general course of strike of the vein or lode as near as may be determined is N 45° W and S 45° E.

The claim is located in the:

N 1/4 Section 31, Township 20 N., Range 51 E.,
S 1/4 Section 31, Township 20 N., Range 51 E.,
1/4 Section _____, Township _____, Range _____,
1/4 Section _____, Township _____, Range _____.

Mt. Diablo P.M., Unknown Mining District, Eureka County, Nevada.

The location work consisted of making a mining claim map as provided in Nevada Revised Statutes 517.040. Two copies of the map are filed in the records of Eureka County, Nevada.

The location monuments, corners and side centers are 3" x 4" durable plastic pipe, set one foot in the ground or mound of stone. The location and markings on each corner or side center are more particularly described as follows:

Beginning at the northeast corner post No. 1,		Description	Markings
Thence, 600 feet S 45° W	to Post No. 2, the	Southeast Corner	SOL 304 -2
Thence, 750 feet N 45° W	to Post No. 3, the	South Side Center	SOL 304 -3
Thence, 750 feet N 45° W	to Post No. 4, the	Southwest Corner	SOL 304 -4
Thence, 600 feet S 45° E	to Post No. 5, the	Northeast Corner	SOL 304 -5
Thence, 750 feet S 45° E	to Post No. 6, the	North Side Center	SOL 304 -6
Thence, 750 feet S 45° E	to Post No. 1, the	Northeast Corner	SOL 304 -1

the point of beginning.
The monumentation and marking of the corners was completed by the 10th day of June, 1988.

FMC MINERALS CORPORATION

BY: *Richard D. Inberg*
Richard D. Inberg - Agent


STATE OF WYOMING)
COUNTY OF FREMONT) SS

Subscribed, sworn to and acknowledged before me this 20th day of July, 1988, by Richard D. Inberg, Agent for FMC MINERALS CORPORATION.

Phyllis Helene Zerk
Notary Public

My Commission Expires:

Nov 12, 1991



RECORDED AT THE REQUEST OF
BOOK 181 PAGE 034
JAN 22 11 36
OFFICE OF THE COUNTY CLERK
FREMONT, WYOMING
120087

CERTIFICATE OF LOCATION

KNOW ALL MEN BY THESE PRESENTS, that FMC MINERALS CORPORATION, having an office and place of business at 5011 Meadowood Way, Suite 200, Reno, Nevada 89502, has located the SOL 305

lode mining claim this 10th day of June, 1988, under and by virtue of the mining laws and regulations of the United States and the State of Nevada.

The number of linear feet claimed in length along the course of the vein from the point of discovery is 10 feet in N 45° W direction and 1490 feet in a S 45° E direction, together with 300 feet on each side of the center of the vein or lode for the entire length of the claim.

To tie this claim to the Public Survey, begin at the Northeast Corner, Section 31, T. 19 N., R. 50 E., Mt. Diablo P.M., and bear S 45° E 8800 feet, and N 45° E 15200 feet, to the northeast corner of this claim.

The general course of strike of the vein or lode as near as may be determined is N 45° W and S 45° E.

The claim is located in the

NE 1/4 Section 31, Township 20 N. Range 51 E.,
SE 1/4 Section 28, Township 20 N. Range 51 E.,
1/4 Section _____, Township _____, Range _____,
1/4 Section _____, Township _____, Range _____.

Mt. Diablo P.M., Unknown Mining District, Eureka County, Nevada.

The location work consisted of making a mining claim map as provided in Nevada Revised Statutes 517.040. Two copies of the map are filed in the records of Eureka County, Nevada.

The location monument, corners and side centers are 1" x 4" durable plastic pipe, set one foot in the ground or mound of stone. The location and markings on each corner or side center are more particularly described as follows:

Beginning at the northeast corner post No. 1,		Description	Markings
Thence, <u>600</u> feet <u>S 45° W</u>	to Post No. 2, the	Southwest Corner	SOL 305 -2
Thence, <u>750</u> feet <u>N 45° W</u>	to Post No. 3, the	South Side Center	SOL 305 -1
Thence, <u>750</u> feet <u>N 45° W</u>	to Post No. 4, the	Southwest Corner	SOL 305 -4
Thence, <u>600</u> feet <u>N 45° E</u>	to Post No. 5, the	Northeast Corner	SOL 305 -5
Thence, <u>750</u> feet <u>S 45° E</u>	to Post No. 6, the	North Side Center	SOL 305 -6
Thence, <u>750</u> feet <u>S 45° E</u>	to Post No. 1, the	Northeast Corner	SOL 305 -1

the point of beginning.
The monumentation and marking of the corners was completed by the 10th day of June, 1988.


FMC MINERALS CORPORATION
BY: Richard D. Inberg
Richard D. Inberg Agent

STATE OF WYOMING)
) SS
COUNTY OF FREMONT)

Subscribed, sworn to and acknowledged before me this 20th day of July, 1988, by Richard D. Inberg, Agent for FMC MINERALS CORPORATION.

Charles Gillespie Zerk
Notary Public

My Commission Expires: Nov. 12, 1991



RECORDED AT THE REQUEST OF
RPO# 189 PAGE 035
Look Publishing, Inc.
88 JUL 22 AM 36
FILE NO. 120058
RECORDED
FREMONT COUNTY, WYOMING
JUL 22 1988

120089
CERTIFICATE OF LOCATION

BEFORE ME BY THESE PRESENTS, that FMC MINERALS CORPORATION, having an office and place of business at 5011 Meadowood Way, Suite 200, Reno, Nevada 89502, has located the SOL 306

lode mining claim this 16th day of June, 1988, under and by virtue of the mining laws and regulations of the United States and the State of Nevada.

The number of linear feet claimed in length along the course of the vein from the point of discovery is 10 feet in N 45° W direction and 1490 feet in a S 45° E direction, together with 300 feet on each side of the center of the vein or lode for the entire length of the claim.

To tie this claim to the Public Survey, begin at the Northeast Corner, Section 1, T. 19 N., R. 50 E., M. Diablo P.M., and bear S 45° E 8800 feet, and N 45° E 17800 feet, to the northeast corner of this claim.

The general course of strike of the vein or lode as near as may be determined is N 45° W and S 45° E.

The claim is located in the

SE 1/4 Section 28, Township 20 N., Range 51 E.,
NE 1/4 Section 33, Township 20 N., Range 51 E.,
1/4 Section _____, Township _____, Range _____,
1/4 Section _____, Township _____, Range _____.

M. Diablo P.M., Unknown Mining District, Eureka County, Nevada.

The location work consisted of making a mining claim map as provided in Nevada Revised Statutes 517.040. Two copies of the map are filed in the records of Eureka County, Nevada.

The location monument, corners and side centers are 2" x 4' durable plastic pipe, set one foot in the ground or mound of stone. The location and markings on each corner or side center are more particularly described as follows:

Beginning at the northeast corner post No. 1,		Description	Markings
Thence, <u>600</u> feet	<u>N 45° W</u>	to Post No. 2, the <u>Southeast Corner</u>	<u>SOL 306 -2</u>
Thence, <u>750</u> feet	<u>N 45° W</u>	to Post No. 3, the <u>South Side Center</u>	<u>SOL 306 -3</u>
Thence, <u>750</u> feet	<u>N 45° W</u>	to Post No. 4, the <u>Southwest Corner</u>	<u>SOL 306 -4</u>
Thence, <u>600</u> feet	<u>N 45° E</u>	to Post No. 5, the <u>Northwest Corner</u>	<u>SOL 306 -5</u>
Thence, <u>750</u> feet	<u>S 45° E</u>	to Post No. 6, the <u>North Side Center</u>	<u>SOL 306 -6</u>
Thence, <u>750</u> feet	<u>S 45° E</u>	to Post No. 1, the <u>Northeast Corner</u>	<u>SOL 306 -1</u>

the point of beginning. The monumentation and marking of the corners was completed by the 10th day of June, 1988.

FMC MINERALS CORPORATION

BY: Richard D. Imberg
Richard D. Imberg Agent

STATE OF WYOMING)
COUNTY OF PREMONT) SS

Subscribed, sworn to and acknowledged before me this 20th day of July, 1988, by Richard D. Imberg, Agent for FMC MINERALS CORPORATION.

Phyllis Gillespie York
Notary Public

My Commission Expires: 11/30/12/1991



120089

BOOK | 8 | PAGE 36

DEF. REC. 120089
FURNISH TO COUNTY CLERK
FOR RECORDATION
FILE NO. 625

RECORDED AT THE REQUEST OF
BGM 181 PAGE 36
JUL 22 11 37 AM '88
Phyllis Gillespie York

120090

CERTIFICATE OF LOCATION

BEFORE ME BY THESE PRESENTS, that FPC MINERALS CORPORATION, having an office and place of business at 5011 Meadowood Way, Suite 200, Reno, Nevada 89502, has located the SOL 107

lode mining claim this 16th day of June, 1988, under and by virtue of the mining laws and regulations of the United States and the State of Nevada.

The number of linear feet claimed in length along the course of the vein from the point of discovery is 10 feet in N 45° W direction and 1490 feet in a S 45° E direction, together with 300 feet on each side of the center of the vein or lode for the entire length of the claim.

To tie this claim to the Public Survey, begin at the Northeast Corner, Section 1, T. 19 N., R. 50 E., Mt. Diablo P.M., and bear S 45° E 8800 feet, and N 45° E 16400 feet, to the northeast corner of this claim.

The general course of strike of the vein or lode as near as may be determined is N 45° W and S 45° E.

The claim is located in the:

SE 1/4 Section 28, Township 20 N., Range 51 E.,
NE 1/4 Section 28, Township 20 N., Range 51 E.,
SW 1/4 Section _____, Township _____, Range _____,
NW 1/4 Section _____, Township _____, Range _____.

Mt. Diablo P.M., Unknown Mining District, Eureka County, Nevada.

The location work consisted of making a mining claim map as provided in Nevada Revised Statutes 517.040. Two copies of the map are filed in the records of Eureka County, Nevada.

The location monument, corners and side centers are 3" x 4" durable plastic pipe, set one foot in the ground or mound of stone. The location and markings on each corner or side center are more particularly described as follows:
Beginning at the northeast corner post No. 1.

	Description	Markings
Thence, <u>600</u> feet <u>N 45° W</u> to Post No. 2, the <u>Northeast Corner</u>		<u>SOL 107 -2</u>
Thence, <u>750</u> feet <u>N 45° W</u> to Post No. 3, the <u>South Side Center</u>		<u>SOL 107 -3</u>
Thence, <u>750</u> feet <u>N 45° W</u> to Post No. 4, the <u>Southwest Corner</u>		<u>SOL 107 -4</u>
Thence, <u>600</u> feet <u>N 45° E</u> to Post No. 5, the <u>Northeast Corner</u>		<u>SOL 107 -5</u>
Thence, <u>750</u> feet <u>S 45° E</u> to Post No. 6, the <u>North Side Center</u>		<u>SOL 107 -6</u>
Thence, <u>750</u> feet <u>S 45° E</u> to Post No. 1, the <u>Northeast Corner</u>		<u>SOL 107 -1</u>

The monumentation and marking of the corners was completed by the 16th day of June, 1988.

FPC MINERALS CORPORATION

BY: Richard D. Inberg
Richard D. Inberg - Agent

STATE OF WYOMING)
COUNTY OF FREMONT) SS

Subscribed, sworn to and acknowledged before me this 20th day of July, 1988, by Richard D. Inberg, Agent for FPC MINERALS CORPORATION.

Douglas Gillespie Jenks
Notary Public

My Commission Expires: Nov 12, 1991



120090
FILE NO.
FPC MINERALS CORPORATION
RENO, NEVADA

RECORDED AT THE REQUEST OF
BCD/181 PAGE 037
New Klumpp & Co
68 JUL 22 AM '88

BOOK 181 PAGE 37

CERTIFICATE OF LOCATION

BEFORE ME, BY THESE PRESENTS, that EFC MINERALS CORPORATION, having an office and place of business at 5011 Meadowood Way, Suite 200, Reno, Nevada 89502, has located the SOL 308

lode mining claim this 30th day of June, 1988, under and by virtue of the mining laws and regulations of the United States and the State of Nevada.

The number of linear feet claimed in length along the course of the vein from the point of discovery is 10 feet in N 45° W direction and 1490 feet in a S 45° E direction, together with 300 feet on each side of the center of the vein or lode for the entire length of the claim.

To tie this claim to the Public Survey, begin at the Northeast Corner, Section 1, T. 19 N., R. 50 E., N. Diablo P.M., and bear S 45° E, 8800 feet, and N 45° E, 17000 feet, to the northeast corner of this claim.

The general course of strike of the vein or lode as near as may be determined is N 45° W and S 45° E.

The claim is located in the:

SE 1/4 Section	<u>28</u>	Township	<u>20 N.</u>	Range	<u>51 E.</u>
SE 1/4 Section	<u>27</u>	Township	<u>20 N.</u>	Range	<u>51 E.</u>
1/4 Section		Township		Range	
1/4 Section		Township		Range	

N. Diablo P.M., Unknown Mining District, Eureka County, Nevada.

The location work consisted of making a mining claim map as provided in Nevada Revised Statutes 517.040. Two copies of the map are filed in the records of Eureka County, Nevada.

The location monument, corners and side centers are 1" x 4" durable plastic pipe, set one foot in the ground or mound of stone. The location and markings on each corner or side center are more particularly described as follows:
beginning at the northeast corner post No. 1.

		Description	Markings
Thence, <u>600</u> feet	<u>S 45° W.</u>	to Post No. 2, the <u>Northeast Corner</u>	<u>SOL 308 -2</u>
Thence, <u>750</u> feet	<u>N 45° W.</u>	to Post No. 3, the <u>South Side Center</u>	<u>SOL 308 -3</u>
Thence, <u>750</u> feet	<u>N 45° W.</u>	to Post No. 4, the <u>Southeast Corner</u>	<u>SOL 308 -4</u>
Thence, <u>600</u> feet	<u>N 45° E.</u>	to Post No. 5, the <u>Northeast Corner</u>	<u>SOL 308 -5</u>
Thence, <u>750</u> feet	<u>S 45° E.</u>	to Post No. 6, the <u>North Side Center</u>	<u>SOL 308 -6</u>
Thence, <u>750</u> feet	<u>S 45° E.</u>	to Post No. 1, the <u>Northeast Corner</u>	<u>SOL 308 -1</u>

The monumentation and marking of the corners was completed by the 30th day of June, 1988.

EFC MINERALS CORPORATION

BY: [Signature]
Richard D. Inberg, Agent

STATE OF WYOMING)
 SS
COUNTY OF FREMONT)

Subscribed, sworn to and acknowledged before me this 20th day of July, 1988, by Richard D. Inberg, Agent for EFC MINERALS CORPORATION.

[Signature]
Notary Public

My Commission Expires: July 18 1991



RECORDED AT THE REQUEST OF
[Signature]
BOOK 112 PAGE 133
JUL 22 AM 31
120091

CERTIFICATE OF LOCATION

FROM ALL, BUT BY THESE PRESENTS, that EFC MINERALS CORPORATION, having an office and place of business at 5011 Meadowood Way, Suite 200, Reno, Nevada 89502, has located the 501, 309

lode mining claim this 16th day of June, 1988, under and by virtue of the mining laws and regulations of the United States and the State of Nevada.

The number of linear feet claimed in length along the course of the vein from the point of discovery is 10 feet in N 45° W direction and 1400 feet in a S 45° E direction, together with 300 feet on each side of the center of the vein or lode for the entire length of the claim.

To tie this claim to the Public Survey, begin at the Northeast Corner, Section 1, T. 19 N., R. 50 E., Mt. Diablo P.M., and bear S 45° E 8800 feet, and N 45° E 17000 feet, to the northeast corner of this claim.

The general course of strike of the vein or lode as near as may be determined is N 45° W and S 45° E.

The claim is located in the

SE 1/4 Section 28, Township 20 N., Range 51 E.,
SW 1/4 Section 27, Township 20 N., Range 51 E.,
1/4 Section _____, Township _____, Range _____,
1/4 Section _____, Township _____, Range _____,
Mt. Diablo P.M., Unknown Mining District, Eureka County, Nevada.

The location work consisted of making a mining claim map as provided in Nevada Revised Statutes 517.040. Two copies of the map are filed in the records of Eureka County, Nevada.

The location monument, corners and side centers are 3" x 4' durable plastic pipe, set one foot in the ground or mound of stone. The location and markings on each corner or side center are more particularly described as follows:
Beginning at the northeast corner post No. 1,

	Description	Markings
Thence, <u>600</u> feet <u>S 45° W</u> to Post No. 2, the	<u>Southeast Corner</u>	<u>501, 309 -2</u>
Thence, <u>750</u> feet <u>N 45° W</u> to Post No. 3, the	<u>South Side Center</u>	<u>501, 309 -3</u>
Thence, <u>750</u> feet <u>N 45° W</u> to Post No. 4, the	<u>Southwest Corner</u>	<u>501, 309 -4</u>
Thence, <u>600</u> feet <u>N 45° E</u> to Post No. 5, the	<u>Northwest Corner</u>	<u>501, 309 -5</u>
Thence, <u>750</u> feet <u>S 45° E</u> to Post No. 6, the	<u>North Side Center</u>	<u>501, 309 -6</u>
Thence, <u>750</u> feet <u>S 45° E</u> to Post No. 1, the	<u>Northeast Corner</u>	<u>501, 309 -1</u>

the point of beginning.
The monumentalization and marking of the corners was completed by the 30th day of June, 1988.


EFC MINERALS CORPORATION
BY: Richard D. Inberg
Richard D. Inberg - Agent

STATE OF WYOMING)
) SS
COUNTY OF FREMONT)

Subscribed, sworn to and acknowledged before me this 20th day of July, 1988, by Richard D. Inberg, Agent for EFC MINERALS CORPORATION.

Phillip Hellwig
Notary Public

My Commission Expires
Nov. 12, 1991



RECORDED AT THE REQUEST OF
EFC MINERALS CORPORATION
JUL 22 11 37 AM '88
120092

120093

CERTIFICATE OF LOCATION

HOW ALL MEN BY THESE PRESENTS, that FMC MINERALS CORPORATION, having an office and place of business at 5011 Meadowood Way, Suite 200, Reno, Nevada 89502, has located the

SOL. 310

lode mining claim this 16th day of June, 1988, under and by virtue of the mining laws and regulations of the United States and the State of Nevada.

The number of linear feet claimed in length along the course of the vein from the point of discovery is 10 feet in N 45° W direction and 1490 feet in a S 45° E direction, together with 300 feet on each side of the center of the vein or lode for the entire length of the claim.

To tie this claim to the Public Survey, begin at the Northeast Corner, Section 1, T. 19 N., R. 50 E., Mt. Diablo P.M., and bear S 45° E 8800 feet, and N 45° E 18200 feet, to the northeast corner of this claim.

The general course of strike of the vein or lode as near as may be determined is N 45° W and S 45° E.

The claim is located in the

SE 1/4 Section 28, Township 20 N., Range 51 E.,
SW 1/4 Section 27, Township 20 N., Range 51 E.,
1/4 Section, Township 20 N., Range 51 E.,
1/4 Section, Township 20 N., Range 51 E.

Mt. Diablo P.M., Unknown Mining District, Eureka County, Nevada.

The location work consisted of making a mining claim map as provided in Nevada Revised Statutes 517.040. Two copies of the map are filed in the records of Eureka County, Nevada.

The location monument, corners and side centers are 3" x 4' durable plastic pipe, set one foot in the ground or mound of stone. The location and markings on each corner or side center are more particularly described as follows:
Beginning at the northeast corner post No. 1,

	Description	Markings
Thence, <u>600</u> feet <u>S 45° W</u>	to Post No. 2, the <u>Southeast Corner</u>	<u>SOL. 310 -2</u>
Thence, <u>750</u> feet <u>N 45° W</u>	to Post No. 3, the <u>South Side Center</u>	<u>SOL. 310 -3</u>
Thence, <u>750</u> feet <u>N 45° W</u>	to Post No. 4, the <u>Southwest Corner</u>	<u>SOL. 310 -4</u>
Thence, <u>600</u> feet <u>N 45° E</u>	to Post No. 5, the <u>Northwest Corner</u>	<u>SOL. 310 -5</u>
Thence, <u>750</u> feet <u>S 45° E</u>	to Post No. 6, the <u>North Side Center</u>	<u>SOL. 310 -6</u>
Thence, <u>750</u> feet <u>S 45° E</u>	to Post No. 1, the <u>Northeast Corner</u>	<u>SOL. 310 -1</u>

the point of beginning.
The monumentation and marking of the corners was completed by the 30th day of June, 1988.

FMC MINERALS CORPORATION


BY: Richard D. Inberg
Richard D. Inberg Agent

STATE OF WYOMING)
COUNTY OF FREMONT) SS

Subscribed, sworn to and acknowledged before me this 20th day of July, 1988, by Richard D. Inberg, Agent for FMC MINERALS CORPORATION.

Phyllis Gillespie York
Notary Public

My Commission Expires: July 12, 1991



120093

RECORDED AT THE REQUEST OF
JUL 22 11:37
120093

CERTIFICATE OF LOCATION

BEFORE ME, BY THESE PRESENTS, that FMC MINERALS CORPORATION, having an office and place of business at 5011 Meadowood Way, Suite 200, Reno, Nevada 89502, has located the SOL 311

lode mining claim this 16th day of June, 1988, under and by virtue of the mining laws and regulations of the United States and the State of Nevada.

The number of linear feet claimed in length along the course of the vein from the point of discovery is 10 feet in N 45° W direction and 1490 feet in a S 45° E direction, together with 300 feet on each side of the center of the vein or lode for the entire length of the claim.

To tie this claim to the Public Survey, begin at the Northeast Corner, Section 1, T. 19 N., R. 50 E., Mt. Diablo P.M., and bear S 45° E 8800 feet, and N 45° E 18800 feet, to the northeast corner of this claim.

The general course of strike of the vein or lode as near as may be determined is N 45° W and S 45° E.

The claim is located in the

NW 1/4 Section 27, Township 20 N., Range 51 E.,
SW 1/4 Section 27, Township 20 N., Range 51 E.,
SE 1/4 Section 28, Township 20 N., Range 51 E.,
1/4 Section, Township, Range

Mt. Diablo P.M., Unknown Mining District, Eureka County, Nevada.

The location work consisted of making a mining claim map as provided in Nevada Revised Statutes 517.040. Two copies of the map are filed in the records of Eureka County, Nevada.

The location monument, corners and side centers are 3" x 4" durable plastic pipe, set one foot in the ground or mound of stone. The location and markings on each corner or side center are more particularly described as follows:

Table with 3 columns: Distance, Direction, and Markings. Rows describe measurements from Post No. 1 to Post No. 6, including Southeast Corner, South Side Center, Southwest Corner, Northwest Corner, North Side Center, and Northeast Corner.

The monumentation and marking of the corners was completed by the 20th day of June, 1988.


FMC MINERALS CORPORATION
BY: Richard D. Inberg - Agent

STATE OF WYOMING)
COUNTY OF FREMONT) SS

Subscribed, sworn to and acknowledged before me this 20th day of July, 1988, by Richard D. Inberg, Agent for FMC MINERALS CORPORATION.

Phyllis Gillespie Zerke
Notary Public

My Commission Expires:
7/10/91



RECORDED AT THE REQUEST OF
1988 JUL 22 AM 5:37
FILE NO. 120094
EUREKA COUNTY, NEVADA
FILED

120095

CERTIFICATE OF LOCATION

KNOW ALL MEN BY THESE PRESENTS, that FMC MINERALS CORPORATION, having an office and place of business at 5011 Meadowood Way, Suite 200, Reno, Nevada 89502, has located the

SOL 312

lode mining claim this 16th day of June, 1988, under and by virtue of the mining laws and regulations of the United States and the State of Nevada.

The number of linear feet claimed in length along the course of the vein from the point of discovery is 10 feet in N 45° W direction and 1490 feet in a S 45° E direction, together with 300 feet on each side of the center of the vein or lode for the entire length of the claim.

To tie this claim to the Public Survey, begin at the North East Corner, Section 1, T. 19 N., R. 50 E., M.L. Diablo P.M., and bear S 45° E 8800 feet, and N 45° E 19400 feet, to the northeast corner of this claim.

The general course of strike of the vein or lode as near as may be determined is N 45° W and S 45° E.

The claim is located in the

NW 1/4 Section 27, Township 20 N. Range 51 E.,
SW 1/4 Section 27, Township 20 N. Range 51 E.,
1/4 Section _____, Township _____, Range _____,
1/4 Section _____, Township _____, Range _____.

M.L. Diablo P.M., Unknown Mining District, Eureka County, Nevada.

The location work consisted of making a mining claim map as provided in Nevada Revised Statutes 517.040. Two copies of the map are filed in the records of Eureka County, Nevada.

The location monument, corners and side centers are 3" x 4' durable plastic pipe, set one foot in the ground or bound of stone. The location and markings on each corner or side center are here particularly described as follows:

	Description	Markings
Thence, <u>600</u> feet <u>S 45° W</u> to Post No. 2, the	<u>South East Corner</u>	<u>SOL 312 -2</u>
Thence, <u>750</u> feet <u>N 45° W</u> to Post No. 3, the	<u>South Side Center</u>	<u>SOL 312 -3</u>
Thence, <u>750</u> feet <u>S 45° W</u> to Post No. 4, the	<u>South West Corner</u>	<u>SOL 312 -4</u>
Thence, <u>600</u> feet <u>N 45° E</u> to Post No. 5, the	<u>North West Corner</u>	<u>SOL 312 -5</u>
Thence, <u>750</u> feet <u>S 45° E</u> to Post No. 6, the	<u>North Side Center</u>	<u>SOL 312 -6</u>
Thence, <u>750</u> feet <u>S 45° E</u> to Post No. 7, the	<u>North East Corner</u>	<u>SOL 312 -1</u>

beginning at the northeast corner post No. 1, the point of beginning. The monumentalation and marking of the corners was completed by the 30th day of June, 1988.

FMC MINERALS CORPORATION

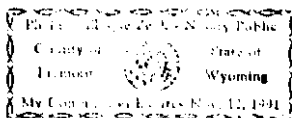
BY: Richard D. Inberg
Richard D. Inberg - Agent

STATE OF WYOMING)
COUNTY OF FREMONT) SS

Subscribed, sworn to and acknowledged before me this 20th day of July, 1988, by Richard D. Inberg, Agent for FMC MINERALS CORPORATION.

Phyllis Gillespie Hank
Notary Public

My Commission Expires: Nov. 12, 1991



RECORDED AT THE REQUEST OF
BOOK 181 PAGE 522
Open to view
88 JUL 22 AM 3:37
OFFICE OF THE COUNTY CLERK
FREMONT COUNTY, WYOMING
FILE NO. 120095

CERTIFICATE OF LOCATION

KING ALL MEN BY THESE PRESENTS, that FMC MINERALS CORPORATION, having an office and place of business at 5011 Meadowood Way, Suite 200, Reno, Nevada 89502, has located the

SOl. 311

lode mining claim this 30th day of June, 1988, under and by virtue of the mining laws and regulations of the United States and the State of Nevada.

The number of linear feet claimed in length along the course of the vein from the point of discovery is 10 feet in N 45° W direction and 1490 feet in a S 45° E direction, together with 300 feet on each side of the center of the vein or lode for the entire length of the claim.

To tie this claim to the Public Survey, begin at the North East Corner, Section 1, T. 19 N., R. 50 E., BL. Diablo P.M., and bear S 45° E 8800 feet, and N 45° E 2000 feet, to the northeast corner of this claim.

The general course of strike of the vein or lode as near as may be determined is N 45° W and S 45° E.

The claim is located in the

NW 1/4 Section 27, Township 20 N., Range 51 E.,
SW 1/4 Section 27, Township 20 N., Range 51 E.,
1/4 Section _____, Township _____, Range _____,
1/4 Section _____, Township _____, Range _____.

ME. Diablo P.M., Unknown Mining District, Eureka County, Nevada.

The location work consisted of making a mining claim map as provided in Nevada Revised Statutes 517.040. Two copies of the map are filed in the records of Eureka County, Nevada.

The location monument, corners and side centers are 1" x 4" durable plastic pipe, set one foot in the ground or mound of stone. The location and markings on each corner or side center are more particularly described as follows:

		Description	Markings
Thence, <u>600</u> feet	<u>S 45° W</u>	to Post No. 2, the <u>South East Corner</u>	<u>SOl. 311 -2</u>
Thence, <u>700</u> feet	<u>N 45° W</u>	to Post No. 3, the <u>South Side Center</u>	<u>SOl. 311 -3</u>
Thence, <u>700</u> feet	<u>N 45° W</u>	to Post No. 4, the <u>North West Corner</u>	<u>SOl. 311 -4</u>
Thence, <u>600</u> feet	<u>N 45° E</u>	to Post No. 5, the <u>North East Corner</u>	<u>SOl. 311 -5</u>
Thence, <u>700</u> feet	<u>S 45° E</u>	to Post No. 6, the <u>North Side Center</u>	<u>SOl. 311 -6</u>
Thence, <u>700</u> feet	<u>S 45° E</u>	to Post No. 7, the <u>North West Corner</u>	<u>SOl. 311 -7</u>

The monumentation and marking of the corners was completed by the 30th day of June, 1988.

FMC MINERALS CORPORATION

BY: Richard D. Inberg
Richard D. Inberg - Agent

STATE OF WYOMING)
COUNTY OF FREMONT) SS

Subscribed, sworn to and acknowledged before me this 20th day of July, 1988, by Richard D. Inberg, Agent for FMC MINERALS CORPORATION.

Charles J. Allen
Notary Public

My Commission Expires: July 12, 1991



120096

RECORDED AT THE REQUEST OF
Richard D. Inberg
88 JUL 22 AM 10:37

CERTIFICATE OF LOCATION

BEFORE ME, the undersigned authority, on this 10th day of June, 1988, personally appeared _____, known to me to be the person whose name is subscribed to the foregoing instrument, and acknowledged to me that he executed the same for the purposes and consideration therein expressed.

The number of linear feet claimed in length along the course of the vein from the point of discovery is 10 feet in N 45° W direction and 1490 feet in a S 45° E direction, together with 100 feet on each side of the center of the vein or lode for the entire length of the claim.

The number of linear feet claimed in length along the course of the vein from the point of discovery is 10 feet in N 45° W direction and 1490 feet in a S 45° E direction, together with 100 feet on each side of the center of the vein or lode for the entire length of the claim.

To tie this claim to the Public Survey, begin at the Northeast Corner, Section 1, T. 19 N., R. 50 E., E. Diablo P.M., and bear S 45° E 8800 feet, and N 45° E 20000 feet, to the northeast corner of this claim.

The general course or strike of the vein or lode as near as may be determined is N 45° W and S 45° E.

The claim is located in the:

NW 1/4 Section 27, Township 20 N., Range 51 E.,
NE 1/4 Section 27, Township 20 N., Range 51 E.,
SW 1/4 Section 27, Township 20 N., Range 51 E.,
SE 1/4 Section 27, Township 20 N., Range 51 E.,

N.L. Diablo P.M., Unknown Mining District, Eureka County, Nevada.

The location work consisted of making a mining claim map as provided in Nevada Revised Statutes 517.040. Two copies of the map are filed in the records of Eureka County, Nevada.

The location monument, corners and side centers are 3" x 4" durable plastic pipe, set one foot in the ground or mound of stone. The location and markings on each corner or side center are more particularly described as follows:

Beginning at the northeast corner post No. 1,		Description	Markings
Thence, 600 feet S 45° W	to Post No. 2, the	Southeast Corner	SOL 314 -2
Thence, 750 feet N 45° W	to Post No. 3, the	South Side Center	SOL 314 -3
Thence, 750 feet N 45° W	to Post No. 4, the	Southwest Corner	SOL 314 -4
Thence, 600 feet N 45° E	to Post No. 5, the	Northwest Corner	SOL 314 -5
Thence, 750 feet S 45° E	to Post No. 6, the	North Side Center	SOL 314 -6
Thence, 750 feet S 45° E	to Post No. 1, the	Northeast Corner	SOL 314 -1

The point of beginning
The monumentation and marking of the corners was completed by the 10th day of June, 1988.

FMC MINERALS CORPORATION

BY: Richard D. Inberg
Richard D. Inberg Agent

STATE OF WYOMING)
COUNTY OF FREMONT) SS

Subscribed, sworn to and acknowledged before me this 20th day of July, 1988, by Richard D. Inberg, Agent for FMC MINERALS CORPORATION.

Phyllis Helwig York
Notary Public

My Commission Expires: Nov 12, 1991



OFFICE OF THE CLERK
EUREKA COUNTY, NEVADA
MINING CLAIMS SECTION
FREMONT
120097

RECORDED AT THE REQUEST OF
EUREKA COUNTY, NEVADA
BOOK 181 PAGE 44
JUL 22 AM '88

CERTIFICATE OF LOCATION

KNOW ALL MEN BY THESE PRESENTS, that FMC MINERALS CORPORATION, having an office and place of business at 5011 Headwood Way, Suite 200, Reno, Nevada 89502, has located the SOL. 315

lode mining claim this 16th day of June, 1988, under and by virtue of the mining laws and regulations of the United States and the State of Nevada.

The number of linear feet claimed in length along the course of the vein from the point of discovery is 10 feet in N 45° W direction and 1499 feet in a S 45° E direction, together with 100 feet on each side of the center of the vein or lode for the entire length of the claim.

To tie this claim to the Public Survey, begin at the Northeast Corner, Section 1, T. 19 N., R. 50 E., BL. Diablo P.M., and bear S 45° E 8800 feet, and N 45° E 2190 feet, to the northeast corner of this claim.

The general course of strike of the vein or lode as near as may be determined is N 45° W and S 45° E.

The claim is located in the

NW 1/4 Section 27, Township 20 N., Range 51 E.,
NE 1/4 Section 27, Township 20 N., Range 51 E.,
1/4 Section _____, Township _____, Range _____,
1/4 Section _____, Township _____, Range _____,

BL. Diablo P.M., Unknown Mining District, Eureka County, Nevada.

The location work consisted of making a mining claim map as provided in Nevada Revised Statutes 517.040. Two copies of the map are filed in the records of Eureka County, Nevada.

The location monument, corners and side centers are 3" x 4' durable plastic pipe, set one foot in the ground or mound of stone. The location and markings on each corner or side center are more particularly described as follows:

Beginning at the northeast corner post No. 1,		Description	Markings
Thence, <u>600</u> feet	<u>S 45° W</u>	to Post No. 2, the <u>Southwest Corner</u>	<u>SOL. 315 -2</u>
Thence, <u>750</u> feet	<u>N 45° W</u>	to Post No. 3, the <u>North Side Center</u>	<u>SOL. 315 -3</u>
Thence, <u>750</u> feet	<u>N 45° W</u>	to Post No. 4, the <u>Southwest Corner</u>	<u>SOL. 315 -4</u>
Thence, <u>600</u> feet	<u>N 45° E</u>	to Post No. 5, the <u>Northwest Corner</u>	<u>SOL. 315 -5</u>
Thence, <u>750</u> feet	<u>S 45° E</u>	to Post No. 6, the <u>North Side Center</u>	<u>SOL. 315 -6</u>
Thence, <u>750</u> feet	<u>S 45° E</u>	to Post No. 7, the <u>Northeast Corner</u>	<u>SOL. 315 -1</u>

The monumentation and marking of the corners was completed by the 30th day of June, 1988.

FMC MINERALS CORPORATION


BY: Richard D. Inberg
Richard D. Inberg - Agent

STATE OF WYOMING)
) SS
COUNTY OF FREMONT)

Subscribed, sworn to and acknowledged before me this 20th day of July, 1988, by Richard D. Inberg, Agent for FMC MINERALS CORPORATION.

Phyllis Hilligoss Zerk
Notary Public

My Commission Expires: Nov 13, 1991



RECORDED AT THE REQUEST OF
BOOK 187, PAGE 245
Open to Public Inspection
JL 22 11 38
120098

CERTIFICATE OF LOCATION

FROM ALL WH BY THESE PREMISES, that FMC MINERALS CORPORATION, having an office and place of business at 5011 Meadowood Way, Suite 200, Reno, Nevada 89502, has located the SOL 316

lode mining claim this 16th day of June, 1988, under and by virtue of the mining laws and regulations of the United States and the State of Nevada.

The number of linear feet claimed in length along the course of the vein from the point of discovery is 10 feet in N 45° W direction and 1490 feet in a S 45° E direction, together with 300 feet on each side of the center of the vein or lode for the entire length of the claim.

To tie this claim to the Public Survey, begin at the Northeast Corner, Section 1, T. 19 N., R. 50 E., Mt. Diablo P.M., and bear S 45° E 8800 feet, and N 45° E 21800 feet, to the northeast corner of this claim.

The general course of strike of the vein or lode as near as may be determined is N 45° W and S 45° E.

The claim is located in the

NW 1/4 Section 27, Township 20 N., Range 51 E.,
NE 1/4 Section 27, Township 20 N., Range 51 E.,
1/4 Section, Township, Range,
1/4 Section, Township, Range.

Mt. Diablo P.M., Unknown Mining District, Eureka County, Nevada.

The location work consisted of making a mining claim map as provided in Nevada Revised Statutes 517.040. Two copies of the map are filed in the records of Eureka County, Nevada.

The location monument, corners and side centers are 3" x 4' durable plastic pipe, set one foot in the ground or mound of stone. The location and markings on each corner or side center are more particularly described as follows:

Table with 3 columns: Distance, Direction, and Markings. Rows describe corners and side centers (e.g., Southeast Corner SOL 316 -2, South Side Center SOL 316 -3).

The monumentation and marking of the corners was completed by the 30th day of June, 1988.

FMC MINERALS CORPORATION


BY: Richard D. Inberg - Agent

STATE OF WYOMING)
COUNTY OF FREMONT) SS

Subscribed, sworn to and acknowledged before me this 30th day of July, 1988, by Richard D. Inberg, Agent for FMC MINERALS CORPORATION.

Phyllis Gillespie Jenks
Notary Public

My Commission Expires 7/00/12, 1991



RECORDED AT THE REQUEST OF
BOOK 181 PAGE 046
FILE NO. 120099
JUL 22 11 38 AM '88

120100

CERTIFICATE OF LOCATION

KNOW ALL MEN BY THESE PRESENTS, that FMC MINERALS CORPORATION, having an office and place of business at 5011 Meadowood Way, Suite 200, Reno, Nevada 89502, has located the SOL 317

lode mining claim this 16th day of June, 1988, under and by virtue of the mining laws and regulations of the United States and the State of Nevada.

The number of linear feet claimed in length along the course of the vein from the point of discovery is 1490 feet in N 45° W direction and 10 feet in S 45° E direction, together with 300 feet on each side of the center of the vein or lode for the entire length of the claim.

To tie this claim to the Public Survey, begin at the Northeast Corner, Section 1, T. 19 N., R. 50 E., M.L. Diablo P.M., and bear S 45° E 10300 feet, and N 45° E 1000 feet, to the northeast corner of this claim.

The general course of strike of the vein or lode as near as may be determined is N 45° W and S 45° E.

The claim is located in the:

SW 1/4 Section 33, Township 20N., Range 51 E.,
1/4 Section _____, Township _____, Range _____,
1/4 Section _____, Township _____, Range _____,
1/4 Section _____, Township _____, Range _____.

Mt. Diablo P.M., Unknown Mining District, Eureka County, Nevada.

The location work consisted of making a mining claim map as provided in Nevada Revised Statutes 517.040. Two copies of the map are filed in the records of Eureka County, Nevada.

The location monument, corners and side centers are 3" x 4' durable plastic pipe, set one foot in the ground or mound of stone. The location and markings on each corner or side center are more particularly described as follows:
Beginning at the northeast corner post No. 1,

	Description	Markings
Thence, 600 feet S 45° W	to Post No. 2, the Southeast Corner	SOL 317 -2
Thence, 750 feet N 45° W	to Post No. 3, the South Side Center	SOL 317 -3
Thence, 750 feet N 45° W	to Post No. 4, the Southwest Corner	SOL 317 -4
Thence, 600 feet N 45° E	to Post No. 5, the Northwest Corner	SOL 317 -5
Thence, 750 feet S 45° E	to Post No. 6, the North Side Center	SOL 317 -6
Thence, 750 feet S 45° E	to Post No. 1, the Northeast Corner	SOL 317 -1

the point of beginning. The monumentation and marking of the corners was completed by the 30th day of June, 1988.

FMC MINERALS CORPORATION


BY: *Richard D. Inberg*
Richard D. Inberg Agent

STATE OF WYOMING)
) SS
COUNTY OF FREMONT)

Subscribed, sworn to and acknowledged before me this 20th day of July, 1988, by Richard D. Inberg, Agent for FMC MINERALS CORPORATION.

Phyllis Mellegrae Jenks
Notary Public

My Commission Expires:
Nov. 12, 1991



120100
625

RECORDED AT THE REQUEST OF
BOOK 181 PAGE 47
JUL 22 AM 11:35

CERTIFICATE OF LOCATION

KNOW ALL MEN BY THESE PRESENTS, that EMC MINERALS CORPORATION, having an office and place of business at 5011 Meadowood Way, Suite 200, Reno, Nevada 89502, has located the SOL 318

lode mining claim this 16th day of June, 1988, under and by virtue of the mining laws and regulations of the United States and the State of Nevada.

The number of linear feet claimed in length along the course of the vein from the point of discovery is 1420 feet in N 45° W direction and 10 feet in a S 45° E direction, together with 100 feet on each side of the center of the vein or lode for the entire length of the claim.

To tie this claim to the Public Survey, begin at the Northeast Corner, Section 1, T. 19 N., R. 50 E., Mt. Diablo P.M., and bear S 45° E 10300 feet, and N 45° E 13600 feet, to the northeast corner of this claim.

The general course or strike of the vein or lode as near as may be determined is N 45° W and S 45° E.

The claim is located in the:

SW 1/4 Section 33, Township 20N. Range 51 E.,
SE 1/4 Section 33, Township 20 N. Range 51 E.,
 1/4 Section _____, Township _____, Range _____,
 1/4 Section _____, Township _____, Range _____.

Mt. Diablo P.M., Unknown Mining District, Eureka County, Nevada.

The location work consisted of making a mining claim map as provided in Nevada Revised Statutes 517.040. Two copies of the map are filed in the records of Eureka County, Nevada.

The location monument, corners and side centers are 3" x 4' durable plastic pipe, set one foot in the ground or round of stone. The location and markings on each corner or side center are more particularly described as follows:
 Beginning at the northeast corner post No. 1,

	Description	Markings
Thence, <u>600</u> feet <u>S 45° W</u> to Post No. 2, the	<u>Southeast Corner</u>	<u>SOL 318 -2</u>
Thence, <u>750</u> feet <u>N 45° W</u> to Post No. 3, the	<u>South Side Center</u>	<u>SOL 318 -3</u>
Thence, <u>750</u> feet <u>N 45° W</u> to Post No. 4, the	<u>Southeast Corner</u>	<u>SOL 318 -4</u>
Thence, <u>600</u> feet <u>N 45° E</u> to Post No. 5, the	<u>Northwest Corner</u>	<u>SOL 318 -5</u>
Thence, <u>750</u> feet <u>S 45° E</u> to Post No. 6, the	<u>North Side Center</u>	<u>SOL 318 -6</u>
Thence, <u>750</u> feet <u>S 45° E</u> to Post No. 7, the	<u>Northeast Corner</u>	<u>SOL 318 -1</u>

the point of beginning.
 The monumentation and marking of the corners was completed by the 31st day of June, 1988.

EMC MINERALS CORPORATION

BY: Richard D. Inberg
 Richard D. Inberg - Agent

STATE OF WYOMING)

SS


COUNTY OF FREMONT)

Subscribed, sworn to and acknowledged before me this 30th day of July, 1988, by Richard D. Inberg, Agent for EMC MINERALS CORPORATION.

Phyllis Helgeson York
 Notary Public

My Commission Expires:

July 12 1991



FILE NO
 120101
 REC'D JUN 22 1988
 625

RECORDED AT THE REQUEST OF
 ROCK 181 STATE 2408
Debra G. Sweeney
 JUN 22 1988

120102

CERTIFICATE OF LOCATION

KNOW ALL MEN BY THESE PRESENTS, that FMC MINERALS CORPORATION, having an office and place of business at 5011 Meadowood Way, Suite 200, Reno, Nevada 89502, has located the

SOl. 319
lode mining claim this 16th day of June, 1988, under and by virtue of the mining laws and regulations of the United States and the State of Nevada.

The number of linear feet claimed in length along the course of the vein from the point of discovery is 1400 feet in N 45° W direction and 10 feet in S 45° E direction, together with 300 feet on each side of the center of the vein or lode for the entire length of the claim.

To tie this claim to the Public Survey, begin at the Northeast Corner, Section 1, T. 19 N., R. 50 E., Mt. Diablo P.M., and bear S 45° E 10300 feet, and N 45° E 12200 feet, to the northeast corner of this claim.

The general course of strike of the vein or lode as near as may be determined is N 45° W and S 45° E.

The claim is located in the

SW 1/4 Section 11, Township 20N., Range 51 E.,
SE 1/4 Section 33, Township 20 N., Range 51 E.,
1/4 Section, Township, Range,
1/4 Section, Township, Range,
Mt. Diablo P.M., Unknown Mining District, Eureka County, Nevada.

The location work consisted of making a mining claim map as provided in Nevada Revised Statutes 517.040. Two copies of the map are filed in the records of Eureka County, Nevada.

The location monument, corners and side centers are 1" x 4' durable plastic pipe, set one foot in the ground or around of stone. The location and markings on each corner or side center are more particularly described as follows:
Beginning at the northeast corner post No. 1,

	Description	Markings
Thence, 600 feet S 45° W	to Post No. 2, the Southeast Corner	SOl. 319 -2
Thence, 750 feet N 45° W	to Post No. 3, the Southeast Center	SOl. 319 -3
Thence, 750 feet N 45° W	to Post No. 4, the Southwest Corner	SOl. 319 -4
Thence, 600 feet N 45° E	to Post No. 5, the Southwest Center	SOl. 319 -5
Thence, 750 feet S 45° E	to Post No. 6, the North Side Center	SOl. 319 -6
Thence, 750 feet S 45° E	to Post No. 7, the Northeast Corner	SOl. 319 -7

the point of beginning.
The monumental and marking of the corners was completed by the 30th day of June, 1988.


FMC MINERALS CORPORATION
By: *Richard D. Inberg*
Richard D. Inberg - Agent

STATE OF WYOMING)
) SS
COUNTY OF FREMONT)

Subscribed, sworn to and acknowledged before me this 20th day of July, 1988, by Richard D. Inberg, Agent for FMC MINERALS CORPORATION.

Phyllis A. Wilson York
Notary Public

My Commission Expires:
7/20 12, 1991



120102

RECORDED AT THE DISTRICT OF
FROM 181 2:06 079
JUL 22 11 58 AM '88
625

CERTIFICATE OF LOCATION

KNOW ALL MEN BY THESE PRESENTS, that THE MINERALS CORPORATION, having an office and place of business at 5011 Meadowood Way, Suite 200, Reno, Nevada 89502, has located the SOL 320

lode mining claim this 16th day of June, 1988, under and by virtue of the mining laws and regulations of the United States and the State of Nevada.

The number of linear feet claimed in length along the course of the vein from the point of discovery is 1430 feet in N 45° E direction and 10 feet in a S 45° E direction, together with 300 feet on each side of the center of the vein or lode for the entire length of the claim.

To tie this claim to the Public Survey, begin at the Northeast Corner, Section 33, T. 19 N., R. 50 E., Mt. Diablo P.M., and bear S 45° E 10300 feet, and N 45° E 12800 feet, to the northeast corner of this claim.

The general course of strike of the vein or lode as near as may be determined is N 45° W and S 45° E.

The claim is located in the:

NW 1/4 Section	<u>33</u>	Township	<u>20 N.</u>	Range	<u>51 E.</u>
SW 1/4 Section	<u>33</u>	Township	<u>20 N.</u>	Range	<u>51 E.</u>
SE 1/4 Section	<u>33</u>	Township	<u>20 N.</u>	Range	<u>51 E.</u>
	<u>1/4</u>	Section		Township	<u>20 N.</u>
				Range	<u>51 E.</u>

Mt. Diablo P.M., Unknown Mining District, Eureka County, Nevada.

The location work consisted of making a mining claim map as provided in Nevada Revised Statutes 517.040. Two copies of the map are filed in the records of Eureka County, Nevada.

The location monument, corners and side centers are 3" x 4" durable plastic pipe, set one foot in the ground or sand of stone. The location and markings on each corner or side center are more particularly described as follows:

		Description	Markings
Traverse, 600 feet	<u>S 45° E</u>	to Post No. 2, the Southeast Corner	<u>SOL 320 -2</u>
Traverse, 700 feet	<u>N 45° E</u>	to Post No. 3, the South Side Center	<u>SOL 320 -3</u>
Traverse, 700 feet	<u>N 45° E</u>	to Post No. 4, the Southwest Corner	<u>SOL 320 -4</u>
Traverse, 600 feet	<u>N 45° E</u>	to Post No. 5, the Northwest Corner	<u>SOL 320 -5</u>
Traverse, 700 feet	<u>S 45° E</u>	to Post No. 6, the North Side Center	<u>SOL 320 -6</u>
Traverse, 700 feet	<u>S 45° E</u>	to Post No. 1, the Northeast Corner	<u>SOL 320 -1</u>

Beginning at the northeast corner post No. 1, the point of beginning. The monumentation and marking of the corners was completed by the 20th day of June, 1988.

THE MINERALS CORPORATION

BY: Richard D. Inberg
Richard D. Inberg - Agent

STATE OF WYOMING)
) SS
COUNTY OF FREMONT)

Subscribed, sworn to and acknowledged before me this 20th day of July, 1988, by Richard D. Inberg, Agent for THE MINERALS CORPORATION.

Phyllis Melissa Zerk
Notary Public

My Commission Expires: Nov 12, 1991



RECORDED AT THE REQUEST OF
BOOK 181 PAGE 50
Open Recording - SOL
88 JUL 22 AM 3:38
FILE NO. 120103
FEE \$ 6.25

CERTIFICATE OF LOCATION

KIAW ALL MEN BY THESE PRESENTS, that FMC MINERALS CORPORATION, having an office and place of business at 5011 Meadowood Way, Suite 200, Reno, Nevada 89502, has located the SOL 321

lode mining claim this 17th day of June, 1988, under and by virtue of the mining laws and regulations of the United States and the State of Nevada.

The number of linear feet claimed in length along the course of the vein from the point of discovery is 1420 feet in N 45° W direction and 10 feet in a S 45° E direction, together with 100 feet on each side of the center of the vein or lode for the entire length of the claim.

To tie this claim to the Public Survey, begin at the Northeast Corner, Section 1, T. 19 N., R. 50 E., Mt. Diablo P.M., and bear S 45° E 10300 feet, and N 45° E 13400 feet, to the northeast corner of this claim.

The general course of strike of the vein or lode as near as may be determined is N 45° W and S 45° E.

The claim is located in the

NE 1/4 Section 33, Township 20N. Range 51 E.,
SE 1/4 Section 33, Township 20 N. Range 51 E.,
NW 1/4 Section 33, Township 20 N. Range 51 E.,
SW 1/4 Section 33, Township 20 N. Range 51 E.

Mt. Diablo P.M., Unknown Mining District, Eureka County, Nevada.

The location work consisted of making a mining claim map as provided in Nevada Revised Statutes 517.040. Two copies of the map are filed in the records of Eureka County, Nevada.

The location monument, corners and side centers are 3" x 4' durable plastic pipe, set one foot in the ground or mound of stone. The location and markings on each corner or side center are more particularly described as follows:
Beginning at the northeast corner post No. 1,

	Description	Markings
Thence, 600 feet <u>S 45° W</u> to Post No. 2, the <u>Southeast Corner</u>	<u>SOL 321 -2</u>	
Thence, 750 feet <u>N 45° W</u> to Post No. 3, the <u>South Side Center</u>	<u>SOL 321 -3</u>	
Thence, 750 feet <u>N 45° W</u> to Post No. 4, the <u>Southeast Corner</u>	<u>SOL 321 -4</u>	
Thence, 600 feet <u>N 45° E</u> to Post No. 5, the <u>Northeast Corner</u>	<u>SOL 321 -5</u>	
Thence, 750 feet <u>S 45° E</u> to Post No. 6, the <u>North Side Center</u>	<u>SOL 321 -6</u>	
Thence, 750 feet <u>S 45° E</u> to Post No. 7, the <u>Northeast Corner</u>	<u>SOL 321 -1</u>	

the point of beginning.
The monumentation and marking of the corners was completed by the 30th day of June, 1988.

FMC MINERALS CORPORATION


BY: Richard D. Inberg
Richard D. Inberg - Agent

STATE OF WYOMING)
COUNTY OF FREMONT) SS

Subscribed, sworn to and acknowledged before me this 20th day of July, 1988, by Richard D. Inberg, Agent for FMC MINERALS CORPORATION.

Phyllis Gillespie Zerk
Notary Public

My Commission Expires: Nov 12 1991



RECORDED AT THE REQUEST OF
BOOK 181 PAGE 051
Debra Phibbs-Jones - SAC
88 JUL 22 AM 11:38
120101
625

CERTIFICATE OF LOCATION

KNOW ALL MEN BY THESE PRESENTS, that FMC MINERALS CORPORATION, having an office and place of business at 5011 Meadowood Way, Suite 200, Reno, Nevada 89502, has located the SOL 322

lode mining claim this 20th day of July, 1988, under and by virtue of the mining laws and regulations of the United States and the State of Nevada.

The number of linear feet claimed in length along the course of the vein from the point of discovery is 1400 feet in N 45° W direction and 10 feet in a S 45° E direction, together with 100 feet on each side of the center of the vein or lode for the entire length of the claim.

To tie this claim to the Public Survey, begin at the Northeast Corner, Section 1, T. 19 N., R. 50 E., Mc. Diablo P.M., and bear S 45° E 10300 feet, and N 45° E 14000 feet, to the northeast corner of this claim.

The general course of strike of the vein or lode as near as may be determined is N 45° W and S 45° E.

The claim is located in the

NE 1/4 Section 33, Township 20 N., Range 51 E.,
SE 1/4 Section 33, Township 20 N., Range 51 E.,
1/4 Section _____, Township _____, Range _____,
1/4 Section _____, Township _____, Range _____.

Mt. Diablo P.M., Unknown Mining District, Eureka County, Nevada.

The location work consisted of making a mining claim map as provided in Nevada Revised Statutes 517.040. Two copies of the map are filed in the records of Eureka County, Nevada.

The location monument, corners and side centers are 3" x 4' durable plastic pipe, set one foot in the ground or mound of stone. The location and markings on each corner or side center are more particularly described as follows:
Beginning at the northeast corner post No. 1,

	Description	Markings
Thence, 600 feet <u>S 45° W</u>	to Post No. 2, the Southeast Corner	<u>SOL 322 -2</u>
Thence, 750 feet <u>N 45° W</u>	to Post No. 3, the South Side Center	<u>SOL 322 -3</u>
Thence, 750 feet <u>N 45° W</u>	to Post No. 4, the Southwest Corner	<u>SOL 322 -4</u>
Thence, 600 feet <u>N 45° E</u>	to Post No. 5, the Northeast Corner	<u>SOL 322 -5</u>
Thence, 750 feet <u>S 45° E</u>	to Post No. 6, the North Side Center	<u>SOL 322 -6</u>
Thence, 750 feet <u>S 45° E</u>	to Post No. 7, the Northeast Corner	<u>SOL 322 -1</u>

the point of beginning.
The monumentation and marking of the corners was completed by the 30th day of June, 1988.

FMC MINERALS CORPORATION

By: Richard D. Inberg
Richard D. Inberg - Agent

STATE OF WYOMING)
) SS
COUNTY OF FREMONT)

Subscribed, sworn to and acknowledged before me this 20th day of July, 1988, by Richard D. Inberg, Agent for FMC MINERALS CORPORATION.

Phyllis Hellesuo York
Notary Public

My Commission Expires: Nov. 12, 1991



12010

RECORDED AT THE REQUEST OF
830-181 PAGE 552
Open to Public
88 JUL 22 AM 11:38
OFFICE OF COUNTY CLERK
FREMONT COUNTY, WYOMING
FILE NO. 25

120106
CERTIFICATE OF LOCATION

BEFORE ALL MEN BY THESE PRESENTS, that THE MINERALS CORPORATION, having an office and place of business at 5011 Meadowood Way, Suite 200, Reno, Nevada 89502, has located the SOL 323

lode mining claim this 16th day of June, 1988, under and by virtue of the mining laws and regulations of the United States and the State of Nevada.

The number of linear feet claimed in length along the course of the vein from the point of discovery is 1490 feet in N 45° W direction and 10 feet in a S 45° E direction, together with 300 feet on each side of the center of the vein or lode for the entire length of the claim.

To tie this claim to the Public Survey, begin at the Northeast Corner, Section 1, T. 19 N., R. 50 E., Bl. Paiblo P.M., and bear S 45° E 10300 feet, and N 45° E 14600 feet, to the northeast corner of this claim.

The general course of strike of the vein or lode as near as may be determined is N 45° W and S 45° E.

The claim is located in the

NE 1/4 Section 33, Township 20N., Range 51 E.,
SE 1/4 Section 33, Township 20 N., Range 51 E.,
1/4 Section _____, Township _____, Range _____,
1/4 Section _____, Township _____, Range _____.

Mt. Diablo P.M., Unknown Mining District, Eureka County, Nevada.

The location work consisted of making a mining claim map as provided in Nevada Revised Statutes 517.040. Two copies of the map are filed in the records of Eureka County, Nevada.

The location monument, corners and side centers are 1" x 4" durable plastic pipe, set one foot in the ground or mound of stone. The location and markings on each corner or side center are more particularly described as follows:

Beginning at the northeast corner post No. 1,		Description	Markings
Thence, 600 feet	<u>S 45° W</u>	to Post No. 2, the <u>Southwest Corner</u>	<u>SOL 323 -2</u>
Thence, 750 feet	<u>N 45° W</u>	to Post No. 3, the <u>South Side Center</u>	<u>SOL 323 -3</u>
Thence, 750 feet	<u>N 45° W</u>	to Post No. 4, the <u>Southwest Corner</u>	<u>SOL 323 -4</u>
Thence, 600 feet	<u>N 45° E</u>	to Post No. 5, the <u>Northeast Corner</u>	<u>SOL 323 -5</u>
Thence, 750 feet	<u>S 45° E</u>	to Post No. 6, the <u>North Side Center</u>	<u>SOL 323 -6</u>
Thence, 750 feet	<u>S 45° E</u>	to Post No. 1, the <u>Northeast Corner</u>	<u>SOL 323 -1</u>

The point of beginning
 The monumentation and marking of the corners was completed by the 30th day of June, 1988.

FMC MINERALS CORPORATION

BY: Richard D. Inberg
 Richard D. Inberg - Agent

STATE OF WYOMING)
) SS
 COUNTY OF FREMONT)

Subscribed, sworn to and acknowledged before me this 20th day of July, 1988, by Richard D. Inberg, Agent for FMC MINERALS CORPORATION.

Phyllis Helgeson Zink
 Notary Public

My Commission Expires:
Nov 12, 1991



RECORDED AT THE REQUEST OF
 89-181 PAGE 053
Debra Wallington
 88 JUL 22 AM 38
 120106
 FILE NO. 625

120107

CERTIFICATE OF LOCATION

BEFORE ALL BY THESE PRESENTS, that FMC MINERALS CORPORATION, having an office and place of business at 5011 Meadowood Way, Suite 200, Reno, Nevada 89502, has located the SOL 324

lode mining claim this 10th day of June, 1988, under and by virtue of the mining laws and regulations of the United States and the State of Nevada.

The number of linear feet claimed in length along the course of the vein from the point of discovery is 1430 feet in N 45° W direction and 10 feet in a S 45° E direction, together with 300 feet on each side of the center of the vein or lode for the entire length of the claim.

To tie this claim to the Public Survey, begin at the Northeast Corner, Section 1, T. 19 N., R. 50 E., NL. Diablo P.M., and bear S 45° E 10300 feet, and N 45° E 15700 feet, to the northeast corner of this claim.

The general course of strike of the vein or lode as near as may be determined is N 45° W and S 45° E.

The claim is located in the

NE 1/4 Section 33, Township 20N., Range 51 E.,
 _____ 1/4 Section _____, Township _____, Range _____,
 _____ 1/4 Section _____, Township _____, Range _____,
 _____ 1/4 Section _____, Township _____, Range _____.

NL. Diablo P.M., Unknown Mining District, Eureka County, Nevada.

The location work consisted of making a mining claim map as provided in Nevada Revised Statutes 517.040. Two copies of the map are filed in the records of Eureka County, Nevada.

The location monument, corners and side centers are 3" x 4" durable plastic pipe, set one foot in the ground or mound of stone. The location and markings on each corner or side center are more particularly described as follows:

Beginning at the northeast corner post No. 1.

	Description	Markings
Thence, 600 feet <u>S 45° W</u> to Post No. 2, the	Southeast Corner	SOL 324 - 2
Thence, 750 feet <u>N 45° W</u> to Post No. 3, the	South Side Center	SOL 324 - 3
Thence, 750 feet <u>N 45° W</u> to Post No. 4, the	Southeast Corner	SOL 324 - 4
Thence, 600 feet <u>N 45° E</u> to Post No. 5, the	Northwest Corner	SOL 324 - 5
Thence, 600 feet <u>N 45° E</u> to Post No. 6, the	North Side Center	SOL 324 - 6
Thence, 750 feet <u>S 45° E</u> to Post No. 7, the	Northeast Corner	SOL 324 - 1

the point of beginning.
 The monumentation and marking of the corners was completed by the 30th day of June, 1988.

FMC MINERALS CORPORATION

BY:

Richard D. Inberg
 Richard D. Inberg - Agent

STATE OF WYOMING

SS

COUNTY OF FREMONT

Subscribed, sworn to and acknowledged before me this 20th day of July, 1988, by Richard D. Inberg, Agent for FMC MINERALS CORPORATION.

Phyllis Helgeje Jenks
 Notary Public

My Commission Expires:
Nov 12, 1991



OFFICIAL RECORDS
 FRENCH-CRIST
 FILE NO.

120107

625

RECORDED AT THE REQUEST OF
 SOL 324
Phyllis Helgeje Jenks
 JUL 22 AM 11:38

BOOK 18 | PAGE 054

CERTIFICATE OF LOCATION

KNOW ALL MEN BY THESE PRESENTS, that FMC MINERALS CORPORATION, having an office and place of business at 5011 Meadowood Way, Suite 200, Reno, Nevada 89502, has located the SOL. 325

lode mining claim this 16th day of June, 1988, under and by virtue of the mining laws and regulations of the United States and the State of Nevada.

The number of linear feet claimed in length along the course of the vein from the point of discovery is 1420 feet in N 45° W direction and 10 feet in a S 45° E direction, together with 300 feet on each side of the center of the vein or lode for the entire length of the claim.

To tie this claim to the Public Survey, begin at the Northeast Corner, Section 1, T. 19 N., R. 50 E., Mt. Diablo P.M., and bear S 45° E 10300 feet, and N 45° E 15600 feet, to the northeast corner of this claim.

The general course of strike of the vein or lode as near as may be determined is N 45° W and S 45° E.

The claim is located in the

<u>NE</u>	<u>1/4 Section</u>	<u>33</u>	, Township	<u>20N.</u>	Range	<u>51 E.</u>
<u>NW</u>	<u>1/4 Section</u>	<u>34</u>	, Township	<u>20 N.</u>	Range	<u>51 E.</u>
<u>---</u>	<u>1/4 Section</u>	<u>---</u>	, Township	<u>---</u>	Range	<u>---</u>
<u>---</u>	<u>1/4 Section</u>	<u>---</u>	, Township	<u>---</u>	Range	<u>---</u>

Mt. Diablo P.M., Unknown Mining District, Eureka County, Nevada.

The location work consisted of making a mining claim map as provided in Nevada Revised Statutes 517.040. Two copies of the map are filed in the records of Eureka County, Nevada.

The location monument, corners and side centers are 3" x 4' durable plastic pipe, set one foot in the ground or mound of stone. The location and markings on each corner or side center are more particularly described as follows:

		Description	Markings
Thence, <u>600</u> feet	<u>S 45° W</u>	to Post No. 2, the <u>Southwest Corner</u>	<u>SOL. 325 -2</u>
Thence, <u>750</u> feet	<u>N 45° W</u>	to Post No. 3, the <u>South Side Center</u>	<u>SOL. 325 -3</u>
Thence, <u>750</u> feet	<u>N 45° W</u>	to Post No. 4, the <u>Southwest Corner</u>	<u>SOL. 325 -4</u>
Thence, <u>600</u> feet	<u>N 45° E</u>	to Post No. 5, the <u>Northeast Corner</u>	<u>SOL. 325 -5</u>
Thence, <u>750</u> feet	<u>S 45° E</u>	to Post No. 6, the <u>North Side Center</u>	<u>SOL. 325 -6</u>
Thence, <u>750</u> feet	<u>S 45° E</u>	to Post No. 7, the <u>Northeast Corner</u>	<u>SOL. 325 -7</u>

Beginning at the northeast corner post No. 1, the point of beginning. The monumental and marking of the corners was completed by the 30th day of June, 1988.

FMC MINERALS CORPORATION

BY: Richard D. Inberg
Richard D. Inberg - Agent

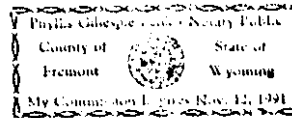
STATE OF WYOMING)
) SS
COUNTY OF FREMONT)

Subscribed, sworn to and acknowledged before me this 20th day of July, 1988, by Richard D. Inberg, Agent for FMC MINERALS CORPORATION.

Phyllis Hilleague Zerke
Notary Public

My Commission Expires:

Nov. 12, 1991



OFFICIAL RECORD
EUREKA COUNTY RECORDS
MINERALS SECTION
FILE NO. 120108

RECORDED AT THE REQUEST OF
8/21/88 PAGE 55
OPER. #181
88 JUL 22 AM 10:38
OPER. #181
OPER. #181

CERTIFICATE OF LOCATION

KNOW ALL MEN BY THESE PRESENTS, that FMC MINERALS CORPORATION, having an office and place of business at 5011 Meadowood Way, Suite 200, Reno, Nevada 89502, has located the SOL 326

lode mining claim this 16th day of June, 1988, under and by virtue of the mining laws and regulations of the United States and the State of Nevada.

The number of linear feet claimed in length along the course of the vein from the point of discovery is 1490 feet in N 45° W direction and 10 feet in a S 45° E direction, together with 100 feet on each side of the center of the vein or lode for the entire length of the claim.

To tie this claim to the Public Survey, begin at the Northeast Corner, Section 1, T. 19 N., R. 50 E., Mt. Diablo P.M., and bear S 45° E 10300 feet, and N 45° E 16400 feet, to the northeast corner of this claim.

The general course of strike of the vein or lode as near as may be determined is N 45° W and S 45° E.

The claim is located in the:

NW 1/4 Section 34, Township 20 N., Range 51 E.;
NE 1/4 Section 33, Township 20 N., Range 51 E.;
SE 1/4 Section 28, Township 20 N., Range 51 E.;
1/4 Section, Township, Range

Mt. Diablo P.M., Unknown Mining District, Eureka County, Nevada.

The location work consisted of making a mining claim map as provided in Nevada Revised Statutes 517.040. Two copies of the map are filed in the records of Eureka County, Nevada.

The location monument, corners and side centers are 3" x 4" durable plastic pipe, set one foot in the ground or mound of stone. The location and markings on each corner or side center are more particularly described as follows:

Table with 3 columns: Distance, Direction, and Description/Markings. Includes entries like 'Thence, 600 feet S 45° W to Post No. 2, the Southeast Corner SOL 326 -2'.

The monumentation and marking of the corners was completed by the 30th day of June, 1988.

FMC MINERALS CORPORATION


BY: Richard D. Inberg - Agent

STATE OF WYOMING)
COUNTY OF FREMONT) SS

Subscribed, sworn to and acknowledged before me this 20th day of July 1988, by Richard D. Inberg, Agent for FMC MINERALS CORPORATION.

Phyllis Helgeson, Notary Public

My Commission Expires: 7 Nov 12, 1991



RECORDED AT THE REQUEST OF... 120109... FILE NO... 11 22 AM '88

CERTIFICATE OF LOCATION

KNOW ALL MEN BY THESE PRESENTS, that FMC MINERALS CORPORATION, having an office and place of business at 5011 Hadowood Way, Suite 200, Reno, Nevada 89502, has located the SOL. 327

lode mining claim this 16th day of June, 1988, under and by virtue of the mining laws and regulations of the United States and the State of Nevada.

The number of linear feet claimed in length along the course of the vein from the point of discovery is 1490 feet in N 45° W direction and 10 feet in a S 45° E direction, together with 100 feet on each side of the center of the vein or lode for the entire length of the claim.

To tie this claim to the Public Survey, begin at the Northeast Corner, Section 1, T. 19 N., R. 50 E., Mt. Diablo P.M., and bear S 45° E 10100 feet, and N 45° E 17000 feet, to the northeast corner of this claim.

The general course of strike of the vein or lode as near as may be determined is N 45° W and S 45° E.

The claim is located in the:

NW 1/4 Section 34, Township 20 N. Range 51 E.,
SW 1/4 Section 27, Township 20 N. Range 51 E.,
NE 1/4 Section 33, Township 20 N. Range 51 E.,
SE 1/4 Section 28, Township 20 N. Range 51 E.

Mt. Diablo P.M., Unknown Mining District, Eureka County, Nevada.

The location work consisted of making a mining claim map as provided in Nevada Revised Statutes 517.040. Two copies of the map are filed in the records of Eureka County, Nevada.

The location monument, corners and side centers are 3" x 4' durable plastic pipe, set one foot in the ground or mound of stone. The location and markings on each corner or side center are more particularly described as follows:

	Description	Markings
Thence, 600 feet <u>S 45° W</u> to Post No. 2, the <u>Southeast Corner</u>	SOL. 327	-2
Thence, 750 feet <u>N 45° W</u> to Post No. 3, the <u>South Side Center</u>	SOL. 327	-3
Thence, 750 feet <u>N 45° W</u> to Post No. 4, the <u>Southwest Corner</u>	SOL. 327	-4
Thence, 600 feet <u>N 45° E</u> to Post No. 5, the <u>Northwest Corner</u>	SOL. 327	-5
Thence, 750 feet <u>S 45° E</u> to Post No. 6, the <u>North Side Center</u>	SOL. 327	-6
Thence, 750 feet <u>S 45° E</u> to Post No. 1, the <u>Northeast Corner</u>	SOL. 327	-1

the point of beginning. The monumental and marking of the corners was completed by the 30th day of June, 1988.

FMC MINERALS CORPORATION


BY: Richard D. Inberg
Richard D. Inberg - Agent

STATE OF WYOMING)
) SS
COUNTY OF FREMONT)

Subscribed, sworn to and acknowledged before me this 20th day of July, 1988, by Richard D. Inberg, Agent for FMC MINERALS CORPORATION.

Phyllis Helgeson Zerke
Notary Public

My Commission Expires:
Nov 12, 1991



RECORDED AT THE REQUEST OF
BOOK 181 PAGE 557
Open Development, Inc.
88 JUL 22 AM 11:38
FILE NO. 120110
625

CERTIFICATE OF LOCATION

KNOW ALL MEN BY THESE PRESENTS, that FMC MINERALS CORPORATION, having an office and place of business at 5011 Meadowood Way, Suite 200, Reno, Nevada 89502, has located the

SOL. 329

lode mining claim this 16th day of June, 1988, under and by virtue of the mining laws and regulations of the United States and the State of Nevada.

The number of linear feet claimed in length along the course of the vein from the point of discovery is 1490 feet in N 45° W direction and 10 feet in a S 45° E direction, together with 300 feet on each side of the center of the vein or lode for the entire length of the claim.

To tie this claim to the Public Survey, begin at the Northeast Corner, Section 1, T. 19 N., R. 50 E., Mt. Diablo P.M., and bear S 45° E 10100 feet, and N 45° E 18200 feet, to the northeast corner of this claim.

The general course of strike of the vein or lode as near as may be determined is N 45° W and S 45° E.

The claim is located in the:

NW 1/4 Section 34, Township 20 N., Range 51 E.
SW 1/4 Section 27, Township 20 N., Range 51 E.
1/4 Section _____, Township _____, Range _____
1/4 Section _____, Township _____, Range _____

Mt. Diablo P.M., Unknown Mining District, Eureka County, Nevada.

The location work consisted of making a mining claim map as provided in Nevada Revised Statutes 517.040. Two copies of the map are filed in the records of Eureka County, Nevada.

The location monument, corners and side centers are 1" x 4" durable plastic pipe, set one foot in the ground or mound of stone. The location and markings on each corner or side center are more particularly described as follows:
Beginning at the northeast corner post No. 1,

		Description	Markings
Thence, <u>600</u> feet	<u>S 45° W</u>	to Post No. 2, the <u>Southeast Corner</u>	<u>SOL. 329 -2</u>
Thence, <u>750</u> feet	<u>N 45° W</u>	to Post No. 3, the <u>South Side Center</u>	<u>SOL. 329 -1</u>
Thence, <u>750</u> feet	<u>N 45° W</u>	to Post No. 4, the <u>Southeast Corner</u>	<u>SOL. 329 -4</u>
Thence, <u>600</u> feet	<u>N 45° E</u>	to Post No. 5, the <u>Northwest Corner</u>	<u>SOL. 329 -5</u>
Thence, <u>750</u> feet	<u>S 45° E</u>	to Post No. 6, the <u>North Side Center</u>	<u>SOL. 329 -6</u>
Thence, <u>750</u> feet	<u>S 45° E</u>	to Post No. 1, the <u>Northeast Corner</u>	<u>SOL. 329 -1</u>

the point of beginning.
The monumentation and marking of the corners was completed by the 30th day of June, 1988.


FMC MINERALS CORPORATION

BY: Richard D. Inberg
Richard D. Inberg - Agent

STATE OF WYOMING)
) SS
COUNTY OF FREMONT)

Subscribed, sworn to and acknowledged before me this 20th day of July, 1988, by Richard D. Inberg, Agent for FMC MINERALS CORPORATION.

My Commission Expires:
Nov 12, 1991



RECORDED AT THE REQUEST OF
800-181 CASE 059
Jesse Casper, Inc.
JUL 22 AM 10:38

CERTIFICATE OF LOCATION

THAT ALL MEN BY THESE PRESENTS, LEAS FMC MINERALS CORPORATION, having an office and place of business at 5011 Meadows Way, Suite 200, Reno, Nevada 89502, has located the SOL 330

lode mining claim this 16th day of June, 1988, under and by virtue of the mining laws and regulations of the United States and the State of Nevada.

The number of linear feet claimed in length along the course of the vein from the point of discovery is 1490 feet in N 45° W direction and 10 feet in a S 45° E direction, together with 200 feet on each side of the center of the vein or lode for the entire length of the claim.

To tie this claim to the Public Survey, begin at the Northeast Corner, Section 1, T. 19 N., R. 50 E., Mt. Diablo P.M., and bear S 45° E 10300 feet, and N 45° E 18600 feet, to the northeast corner of this claim.

The general course of strike of the vein or lode as near as may be determined is N 45° W and S 45° E.

The claim is located in the

SW 1/4 Section 27, Township 20 N., Range 51 E., 1/4 Section, Township, Range, 1/4 Section, Township, Range, 1/4 Section, Township, Range, Mt. Diablo P.M., Unknown Mining District, Eureka County, Nevada.

The location work consisted of making a mining claim map as provided in Nevada Revised Statutes 517.040. Two copies of the map are filed in the records of Eureka County, Nevada.

The location monument, corners and side centers are 3" x 4" durable plastic pipe, set one foot in the ground or mound of stone. The location and markings on each corner or side center are more particularly described as follows: Beginning at the northeast corner post No. 1,

Table with 3 columns: Distance, Direction, and Markings. Rows describe corners and side centers (e.g., Southeast Corner SOL 330 -2, South Side Center SOL 330 -3, etc.)

The monumentation and marking of the corners was completed by the 30th day of June, 1988.

FMC MINERALS CORPORATION

BY: Richard D. Inberg - Agent

STATE OF WYOMING) COUNTY OF FREMONT) SS

Subscribed, sworn to and acknowledged before me this 20th day of July, 1988, by Richard D. Inberg, Agent for FMC MINERALS CORPORATION.

Phyllis Gillespie Jenks Notary Public

My Commission Expires: Nov 12, 1991



OFFICIAL RECORDS EUREKA COUNTY, NEVADA FILE NO. 120113

RECORDED AT THE REQUEST OF BOOK 11 PAGE 60 Date 11/22/88

CERTIFICATE OF LOCATION

FROM ALL PART OF THESE MONUMENTS, THAT FMC MINERALS CORPORATION, having an office and place of business at 5011 Meadowood Way, Suite 200, Reno, Nevada 89502, has located the SOL 331

lode mining claim this 16th day of June, 1988, under and by virtue of the mining laws and regulations of the United States and the State of Nevada.

The number of linear feet claimed in length along the course of the vein from the point of discovery is 1490 feet in N 45° W direction and 10 feet in a S 45° E direction, together with 200 feet on each side of the center of the vein or lode for the entire length of the claim.

To tie this claim to the Public Survey, begin at the Northwest Corner, Section 1, T. 19 N., R. 50 E., M. Diablo P.M., and bear S 45° E 10300 feet, and N 45° E 14400 feet, to the northeast corner of this claim.

The general course of strike of the vein or lode as near as may be determined is N 45° W and S 45° E.

The claim is located in the:

SW 1/4 Section 27, Township 20 N., Range 51 E.,
SE 1/4 Section 27, Township 20 N., Range 51 E.,
1/4 Section _____, Township _____, Range _____,
1/4 Section _____, Township _____, Range _____,
Mt. Diablo P.M., Unknown Mining District, Eureka County, Nevada.

The location work consisted of making a mining claim map as provided in Nevada Revised Statutes 517.040. Two copies of the map are filed in the records of Eureka County, Nevada.

The location monument, corners and side centers are 3" x 4" durable plastic pipe, set one foot in the ground or mound of stone. The location and markings on each corner or side center are more particularly described as follows:
Beginning at the northeast corner post No. 1,

	Description	Markings
Thence, 600 feet <u>S 45° W</u>	to Post No. 2, the <u>Southern Corner</u>	<u>SOL 331</u> -2
Thence, 750 feet <u>N 45° W</u>	to Post No. 3, the <u>Southern Center</u>	<u>SOL 331</u> -3
Thence, 750 feet <u>N 45° W</u>	to Post No. 4, the <u>Southern Corner</u>	<u>SOL 331</u> -4
Thence, 600 feet <u>N 45° E</u>	to Post No. 5, the <u>Eastern Corner</u>	<u>SOL 331</u> -5
Thence, 750 feet <u>S 45° E</u>	to Post No. 6, the <u>Eastern Center</u>	<u>SOL 331</u> -6
Thence, 750 feet <u>S 45° E</u>	to Post No. 7, the <u>Eastern Corner</u>	<u>SOL 331</u> -7

the point of beginning.
The monumentation and marking of the corners was completed by the 30th day of June, 1988.

FMC MINERALS CORPORATION

BY: Richard D. Inberg
Richard D. Inberg - Agent

STATE OF WYOMING)
COUNTY OF FREMONT) SS

Subscribed, sworn to and acknowledged before me this 20th day of July, 1988, by Richard D. Inberg, Agent for FMC MINERALS CORPORATION.

Phyllis Hellesio York
Notary Public

My Commission Expires:
Nov 12 1991



OFFICE OF THE COUNTY CLERK
FREMONT COUNTY, WYOMING
FILE NO. 120111
SEE 25

RECORDED AT THE REQUEST OF
EOW 87-1000
JUL 22 1988

CERTIFICATE OF LOCATION

KNOW ALL MEN BY THESE PRESENTS, that FMC MINERALS CORPORATION, having an office and place of business at 5011 Meadow Way, Suite 200, Reno, Nevada 89502, has located the 501, 332

lode mining claim this 16th day of June, 1988, under and by virtue of the mining laws and regulations of the United States and the State of Nevada.

The number of linear feet claimed in length along the course of the vein from the point of discovery is 1420 feet in N 45° W direction and 10 feet in a S 45° E direction, together with 200 feet on each side of the center of the vein or lode for the entire length of the claim.

To tie this claim to the Public Survey, begin at the Northeast Corner, Section 1, T. 19 N., R. 50 E., Mt. Diablo P.M., and run S 45° W 10300 feet, and N 45° E 20000 feet, to the northeast corner of this claim.

The general course of strike of the vein or lode as near as may be determined is N 45° W and S 45° E.

The claim is located in the

SW 1/4 Section 27, Township 19 N., Range 51 E.,
SE 1/4 Section 27, Township 19 N., Range 51 E.,
NW 1/4 Section 27, Township 19 N., Range 51 E.,
SE 1/4 Section 27, Township 19 N., Range 51 E.

Mt. Diablo P.M., Unknown Mining District, Eureka County, Nevada.

The location was consisted of making a mining claim map as provided in Nevada Revised Statutes 517.040. Two copies of the map are filed in the records of Eureka County, Nevada.

The location monument, corners and side centers are 3" x 4" durable plastic pipe, set one foot in the ground or mound of stone. The location and markings on each corner or side center are more particularly described as follows:

Beginning at the northeast corner post No. 1,		Description	Markings
Thence, <u>600</u> feet	<u>S 45° W</u>	to Post No. 2, the <u>Southwest</u> Corner	<u>501, 332</u> -2
Thence, <u>750</u> feet	<u>N 45° W</u>	to Post No. 3, the <u>South</u> Side Center	<u>501, 332</u> -3
Thence, <u>750</u> feet	<u>S 45° W</u>	to Post No. 4, the <u>West</u> Side Center	<u>501, 332</u> -4
Thence, <u>600</u> feet	<u>S 45° E</u>	to Post No. 5, the <u>Southwest</u> Corner	<u>501, 332</u> -5
Thence, <u>750</u> feet	<u>S 45° E</u>	to Post No. 6, the <u>South</u> Side Center	<u>501, 332</u> -6
Thence, <u>750</u> feet	<u>S 45° E</u>	to Post No. 7, the <u>Southwest</u> Corner	<u>501, 332</u> -7

The monumentation and marking of the corners was completed by the 30th day of June, 1988.

FMC MINERALS CORPORATION

BY: Richard D. Inberg
Richard D. Inberg - Agent

STATE OF WYOMING)
) SS
COUNTY OF DEBEHUT)

Subscribed, sworn to and acknowledged before me this 20th day of July, 1988, by Richard D. Inberg, Agent for FMC MINERALS CORPORATION.

Phyllis Helgeson Gende
Notary Public

My Commission Expires:
Nov 12, 1991

RECORDED AT THE COUNTY CLERK'S OFFICE
EUREKA COUNTY, NEVADA
1988 JUL 22 AM 10:38
12011

RECORDED AT THE COUNTY CLERK'S OFFICE
EUREKA COUNTY, NEVADA
1988 JUL 22 AM 10:38
12011

120116

CERTIFICATE OF LOCATION

KNOW ALL MEN BY THESE PRESENTS, that FMC MINERALS CORPORATION, having an office and place of business at 5011 Meadowood Way, Suite 200, Reno, Nevada 89502, has located the SOL 333

lode mining claim this 16th day of June, 1988, under and by virtue of the mining laws and regulations of the United States and the State of Nevada.

The number of linear feet claimed in length along the course of the vein from the point of discovery is 1400 feet in N 45° E direction and 10 feet in a S 45° E direction, together with 300 feet on each side of the center of the vein of lode for the entire length of the claim.

To tie this claim to the Public Survey, begin at the Northeast Corner, Section 1, T. 19 N., R. 50 E., M. Diablo P.M., and bear S 45° E 10300 feet, and N 45° E 10600 feet, to the northeast corner of this claim.

The general course of strike of the vein or lode as near as may be determined is N 45° W and S 45° E.

The claim is located in the

NW 1/4 Section 27, Township 20 N., Range 51 E.,
NE 1/4 Section 27, Township 20 N., Range 51 E.,
SW 1/4 Section 27, Township 20 N., Range 51 E.,
SE 1/4 Section 27, Township 20 N., Range 51 E.

Mt. Diablo P.M., Unknown Mining District, Eureka County, Nevada.

The location work consisted of making a mining claim map as provided in Nevada Revised Statutes 517.030. Two copies of the map are filed in the records of Eureka County, Nevada.

The location monument, corners and side centers are 3" x 4' durable plastic pipe, set one foot in the ground or mound of stone. The location and markings on each corner or side center are more particularly described as follows:
Beginning at the northeast corner post No. 1,

	Description	Markings
Thence, <u>600</u> feet <u>S 45° W</u> to Post No. 2, the <u>Southeast Corner</u>	SOL 333	-2
Thence, <u>750</u> feet <u>N 45° W</u> to Post No. 3, the <u>Southeast Center</u>	SOL 333	-3
Thence, <u>750</u> feet <u>S 45° W</u> to Post No. 4, the <u>Southwest Corner</u>	SOL 333	-4
Thence, <u>600</u> feet <u>S 45° E</u> to Post No. 5, the <u>Northwest Corner</u>	SOL 333	-5
Thence, <u>750</u> feet <u>S 45° E</u> to Post No. 6, the <u>North Side Center</u>	SOL 333	-6
Thence, <u>750</u> feet <u>S 45° E</u> to Post No. 7, the <u>North East Corner</u>	SOL 333	-1

The monumentation and marking of the corners was completed by the 30th day of June, 1988.

FMC MINERALS CORPORATION
BY: Richard B. Interg
Richard B. Interg - Agent

STATE OF WYOMING)
) SS
COUNTY OF FREMONT)

Subscribed, sworn to and acknowledged before me this 20th day of July, 1988, by Richard B. Interg, Agent for FMC MINERALS CORPORATION.

Phyllis Yelkovic Genter
Notary Public

My Commission Expires:
Nov 18 1991

RECORDED AT THE REGISTER'S OFFICE
BOOK 181 PAGE 633
JUL 22 AM 11:38
120116

CERTIFICATE OF LOCATION

READ ALL MEN BY THESE PRESENTS, that FMC MINERALS CORPORATION, having an office and place of business at 3011 Meadowood Way, Suite 200, Reno, Nevada 89502, has located the SOL 335

lode mining claim this 16th day of June, 1988, under and by virtue of the mining laws and regulations of the United States and the State of Nevada.

The number of linear feet claimed in length along the course of the vein from the point of discovery is 3400 feet in N 45° W direction and 10 feet in a S 45° E direction, together with 300 feet on each side of the center of the vein or lode for the entire length of the claim.

To tie this claim to the Public Survey, begin at the Northeast Corner, Section 1, T. 19 N., R. 50 E., Mt. Diablo P.M., and bear S 45° E 10300 feet, and N 45° E 21800 feet, to the northeast corner of this claim.

The general course of strike of the vein or lode as near as may be determined is N 45° W and S 45° E.

The claim is located in the:

NE 1/4 Section 27, Township 20 N., Range 51 E.,
 SE 1/4 Section 27, Township 20 N., Range 51 E.,
 1/4 Section _____, Township _____, Range _____,
 1/4 Section _____, Township _____, Range _____.

Mt. Diablo P.M., Unknown Mining District, Eureka County, Nevada.

The location work consisted of making a mining claim map as provided in Nevada Revised Statutes 517.040. Two copies of the map are filed in the records of Eureka County, Nevada.

The location monument, corners and side centers are 3" x 4' durable plastic pipe, set one foot in the ground or mound of stone. The location and markings on each corner or side center are more particularly described as follows:

Beginning at the northeast corner (Post No. 1)		Description	Markings
Thence, 600 feet	S 45° W	to Post No. 2, the Southeast Corner	SOL 335 -2
Thence, 750 feet	N 45° W	to Post No. 3, the South Side Center	SOL 335 -3
Thence, 750 feet	N 45° W	to Post No. 4, the Southwest Corner	SOL 335 -4
Thence, 600 feet	N 45° E	to Post No. 5, the Northwest Corner	SOL 335 -5
Thence, 750 feet	S 45° E	to Post No. 6, the North Side Center	SOL 335 -6
Thence, 750 feet	S 45° E	to Post No. 1, the Northeast Corner	SOL 335 -1

The point of beginning
 The monumentation and marking of the corners was completed by the 30th day of June, 1988.

FMC MINERALS CORPORATION


BY: Richard D. Inberg
 Richard D. Inberg - Agent

STATE OF WYOMING)
 COUNTY OF FREMONT) SS

Subscribed, sworn to and acknowledged before me this 20th day of July, 1988, by Richard D. Inberg, Agent for FMC MINERALS CORPORATION.

Phyllis Gillespie Zerk
 Notary Public

My Commission Expires: Nov. 12, 1991



RECORDED AT THE REQUEST OF
 BOB 181 PAGE 665
Quinn Wessington
 88 JUL 22 AM 3:59

CERTIFICATE OF LOCATION

KNOW ALL MEN BY THESE PRESENTS, that FMC MINERALS CORPORATION, having an office and place of business at 5011 Meadowood Way, Suite 200, Reno, Nevada 89502, has located the SOL 337

lode mining claim this 16th day of June, 1988, under and by virtue of the mining laws and regulations of the United States and the State of Nevada.

The number of linear feet claimed in length along the course of the vein from the point of discovery is 10 feet in N 45° W direction and 1490 feet in a S 45° E direction, together with 300 feet on each side of the center of the vein or lode for the entire length of the claim.

To tie this claim to the Public Survey, begin at the Northeast Corner, Section 1, T. 19 N., R. 50 E., Mt. Diablo P.M., and bear S 45° E 11800 feet, and N 45° E 11600 feet, to the northeast corner of this claim.

The general course of strike of the vein or lode as near as may be determined is N 45° W and S 45° E.

The claim is located in the:

SE 1/4 Section 33, Township 20 N., Range 51 E.,
SW 1/4 Section 33, Township 20 N., Range 51 E.,
NE 1/4 Section 4, Township 19 N., Range 51 E.,
1/4 Section _____, Township _____, Range _____.

Mt. Diablo P.M., Unknown Mining District, Eureka County, Nevada.

The location work consisted of making a mining claim map as provided in Nevada Revised Statutes 517.040. Two copies of the map are filed in the records of Eureka County, Nevada.

The location monument, corners and side centers are 3" x 4" durable plastic pipe, set one foot in the ground or mound of stone. The location and markings on each corner or side center are more particularly described as follows:
Beginning at the northeast corner post No. 1,

	Description	Markings
Thence, <u>600</u> feet <u>S 45° W</u> to Post No. 2, the <u>Southeast Corner</u>	SOL 337	-2
Thence, <u>750</u> feet <u>N 45° W</u> to Post No. 3, the <u>South Side Center</u>	SOL 337	-3
Thence, <u>750</u> feet <u>N 45° W</u> to Post No. 4, the <u>Southwest Corner</u>	SOL 337	-4
Thence, <u>600</u> feet <u>N 45° E</u> to Post No. 5, the <u>Northeast Corner</u>	SOL 337	-5
Thence, <u>750</u> feet <u>S 45° E</u> to Post No. 6, the <u>North Side Center</u>	SOL 337	-6
Thence, <u>750</u> feet <u>S 45° E</u> to Post No. 1, the <u>Northeast Corner</u>	SOL 337	-1

the point of beginning.
The monumentation and marking of the corners was completed by the 10th day of June, 1988.

FMC MINERALS CORPORATION


BY: Richard D. Inberg
Richard D. Inberg - Agent

STATE OF WYOMING)
COUNTY OF FREMONT) SS

Subscribed, sworn to and acknowledged before me this 20th day of July, 1988, by Richard D. Inberg, Agent for FMC MINERALS CORPORATION.

Phyllis Gillespie Jenks
Notary Public

My Commission Expires: Nov 12, 1991



FILED
OFFICE OF COUNTY CLERK
FREMONT COUNTY, WYOMING
JUL 22 11 39 AM '88

120120

BOOK 181 PAGE 67

RECORDED AT THE REQUEST OF
870-181 PAGE 067
Phyllis Gillespie Jenks
JUL 22 11 39 AM '88

CERTIFICATE OF LOCATION

KNOW ALL MEN BY THESE PRESENTS, that FMC MINERALS CORPORATION, having an office and place of business at 5011 Meadowood Way, Suite 200, Reno, Nevada 89502, has located the SOL 339

lode mining claim this 16th day of June, 1988, under and by virtue of the mining laws and regulations of the United States and the State of Nevada.

The number of linear feet claimed in length along the course of the vein from the point of discovery is 10 feet in N 45° W direction and 1490 feet in a S 45° E direction, together with 300 feet on each side of the center of the vein or lode for the entire length of the claim.

To tie this claim to the Public Survey, begin at the Northeast Corner, Section 1, T. 19 N., R. 50 E., Mc. Diablo P.M., and bear S 45° E 11800 feet, and N 45° E 12800 feet, to the northeast corner of this claim.

The general course of strike of the vein or lode as near as may be determined is N 45° W and S 45° E.

The claim is located in the:

SE 1/4 Section 31, Township 20 N., Range 51 E.,
1/4 Section, Township, Range,
1/4 Section, Township, Range,
1/4 Section, Township, Range.

Mc. Diablo P.M., Unknown Mining District, Eureka County, Nevada.

The location work consisted of making a mining claim map as provided in Nevada Revised Statutes 517.040. Two copies of the map are filed in the records of Eureka County, Nevada.

The location monument, corners and side centers are 3" x 4' durable plastic pipe, set one foot in the ground or mound of stone. The location and markings on each corner or side center are more particularly described as follows:

Beginning at the northeast corner post No. 1,		Description	Markings
Thence, 600 feet	S 45° W	to Post No. 2, the Southeast Corner	SOL 339 -2
Thence, 750 feet	N 45° W	to Post No. 3, the South Side Center	SOL 339 -3
Thence, 750 feet	N 45° W	to Post No. 4, the Southwest Corner	SOL 339 -4
Thence, 600 feet	N 45° E	to Post No. 5, the Northwest Corner	SOL 339 -5
Thence, 750 feet	S 45° E	to Post No. 6, the North Side Center	SOL 339 -6
Thence, 750 feet	S 45° E	to Post No. 1, the Northeast Corner	SOL 339 -1

the point of beginning. The monumentation and marking of the corners was completed by the 10th day of June, 1988.

FMC MINERALS CORPORATION


BY: Richard D. Inberg
Richard D. Inberg - Agent

STATE OF WYOMING)
COUNTY OF FREMONT) SS

Subscribed, sworn to and acknowledged before me this 20th day of July, 1988, by Richard D. Inberg, Agent for FMC MINERALS CORPORATION.

Phyllis Gillespie Zerk
Notary Public

My Commission Expires: Nov. 12, 1991



RECORDED AT THE REQUEST OF
307 181 PAGE 569
Casper Recording Co.
1988 JUL 22 AM 1:39

120123
 CERTIFICATE OF LOCATION

KNOW ALL MEN BY THESE PRESENTS, that FMC MINERALS CORPORATION, having an office and place of business at 5011 Meadowood Way, Suite 200, Reno, Nevada 89502, has located the SOL 340

lode mining claim this 16th day of June, 1988, under and by virtue of the mining laws and regulations of the United States and the State of Nevada.

The number of linear feet claimed in length along the course of the vein from the point of discovery is 10 feet in N 45° W direction and 1490 feet in a S 45° E direction, together with 300 feet on each side of the center of the vein or lode for the entire length of the claim.

To tie this claim to the Public Survey, begin at the Northeast Corner, Section 1, T. 19 N., R. 50 E., M. Diablo P.M., and bear S 45° E 11800 feet, and N 45° E 13400 feet, to the northeast corner of this claim.

The general course of strike of the vein or lode as near as may be determined is N 45° W and S 45° E.

The claim is located in the:

SE 1/4 Section 33, Township 20 N., Range 51 E.,
 1/4 Section _____, Township _____, Range _____,
 1/4 Section _____, Township _____, Range _____,
 1/4 Section _____, Township _____, Range _____.

ME. Diablo P.M., Unknown Mining District, Eureka County, Nevada.

The location work consisted of making a mining claim map as provided in Nevada Revised Statutes 517.040. Two copies of the map are filed in the records of Eureka County, Nevada.

The location monument, corners and side centers are 3" x 4" durable plastic pipe, set one foot in the ground or mound of stone. The location and markings on each corner or side center are more particularly described as follows:

		Description	Markings
Thence, <u>600</u> feet	<u>S 45° W</u>	to Post No. 2, the <u>Southwest Corner</u>	<u>SOL 340 -2</u>
Thence, <u>750</u> feet	<u>N 45° W</u>	to Post No. 3, the <u>South Side Center</u>	<u>SOL 340 -3</u>
Thence, <u>750</u> feet	<u>N 45° W</u>	to Post No. 4, the <u>Southwest Corner</u>	<u>SOL 340 -4</u>
Thence, <u>600</u> feet	<u>N 45° E</u>	to Post No. 5, the <u>Northwest Corner</u>	<u>SOL 340 -5</u>
Thence, <u>750</u> feet	<u>S 45° E</u>	to Post No. 6, the <u>North Side Center</u>	<u>SOL 340 -6</u>
Thence, <u>750</u> feet	<u>S 45° E</u>	to Post No. 1, the <u>Northeast Corner</u>	<u>SOL 340 -1</u>

Beginning at the northeast corner post No. 1, the point of beginning the monumentation and marking of the corners was completed by the 16th day of June, 1988.

FMC MINERALS CORPORATION


BY: Richard D. Inberg
 Richard D. Inberg - Agent

STATE OF WYOMING)
) SS
 COUNTY OF FREMONT)

Subscribed, sworn to and acknowledged before me this 20th day of July, 1988, by Richard D. Inberg, Agent for FMC MINERALS CORPORATION.

Phyllis Gillespie Jenke
 Notary Public

My Commission Expires:
Nov 12, 1991



120123

RECORDED AT THE REQUEST OF
 P.O. # 181 PAGE 070
Opie Advertising, Inc.
 88 JUL 22 AM 11:39

CERTIFICATE OF LOCATION

KNOW ALL MEN BY THESE PRESENTS, that the MINERALS CORPORATION, having an office and place of business at 5001 Meadowood Way, Suite 200, Reno, Nevada 89502, has located the SOL. 342

lode mining claim this 16th day of June, 1988, under and by virtue of the mining laws and regulations of the United States and the State of Nevada.

The number of linear feet claimed in length along the course of the vein from the point of discovery is 10 feet in N 4° W direction and 1470 feet in a S 45° E direction, together with 300 feet on each side of the center of the vein or lode for the entire length of the claim.

To tie this claim to the Public Survey, begin at the Northeast Corner, Section 1, T. 19 N., R. 50 E., Bl. Diablo P.M., and lay S 45° E 11800 feet, and N 45° E 14600 feet, to the northeast corner of this claim.

The general course of strike of the vein or lode as near as may be determined is N 45° W and S 45° E.

The claim is located in the:

NE 1/4 Section 13, Township 20 N., Range 51 E.
E 1/4 Section 13, Township 20 N., Range 51 E.
SW 1/4 Section 14, Township 20 N., Range 51 E.
W 1/4 Section 14, Township 20 N., Range 51 E.

NE, Diablo P.M., Unknown Mining District, Eureka County, Nevada.

The location work consisted of making a mining claim map as provided in Nevada Revised Statutes 517.040. Two copies of the map are filed in the records of Eureka County, Nevada.

The location monument, corners and side centers are 3" x 4" durable plastic pipe, set one foot in the ground or mound of stone. The location and markings on each corner or side center are more particularly described as follows:

Beginning at the northeast corner post No. 1,		Description	Markings
Thence, <u>600</u> feet <u>S 45° W</u>	to Post No. 2, the <u>Southeast Corner</u>	<u>SOL. 342 -2</u>	
Thence, <u>750</u> feet <u>N 45° W</u>	to Post No. 3, the <u>South Side Center</u>	<u>SOL. 342 -3</u>	
Thence, <u>750</u> feet <u>N 45° W</u>	to Post No. 4, the <u>Southwest Corner</u>	<u>SOL. 342 -4</u>	
Thence, <u>600</u> feet <u>N 45° E</u>	to Post No. 5, the <u>Northeast Corner</u>	<u>SOL. 342 -5</u>	
Thence, <u>750</u> feet <u>S 45° E</u>	to Post No. 6, the <u>North Side Center</u>	<u>SOL. 342 -6</u>	
Thence, <u>750</u> feet <u>S 45° E</u>	to Post No. 7, the <u>Northwest Corner</u>	<u>SOL. 342 -1</u>	

The point of beginning. The monumental and marking of the corners was completed by the 10th day of June, 1988.

MINERALS CORPORATION

BY: Richard D. Inberg
Richard D. Inberg - Agent

STATE OF WYOMING)
COUNTY OF FREMONT) SS

Subscribed, sworn to and acknowledged before me this 20th day of July, 1988, by Richard D. Inberg, Agent for MINERALS CORPORATION.

Phyllis Helgeson Jenks
Notary Public

My Commission Expires: Nov 18, 1991

FILED
County of Fremont, Wyoming
Notary Public
Phyllis Helgeson Jenks

RECORDED AT THE REQUEST OF
8-11-88
JL 22 11:39

120125

CERTIFICATE OF LOCATION

KNOW ALL MEN BY THESE PRESENTS, that FMC MINERALS CORPORATION, having an office and place of business at 5011 Meadowood Way, Suite 200, Reno, Nevada 89507, has located the

lode mining claim this 16th day of June, 1988, under and by virtue of the mining laws and regulations of the United States and the State of Nevada.

The number of linear feet claimed in length along the course of the vein from the point of discovery is 10 feet in N 45° W direction and 1490 feet in a S 45° E direction, together with 300 feet on each side of the center of the vein or lode for the entire length of the claim.

To tie this claim to the Public Survey, begin at the Northeast Corner, Section 34, T. 19 N., R. 50 E., BL. Diablo P.M., and bear S 45° E 11800 feet, and N 45° E 15800 feet, to the northeast corner of this claim.

The general course of strike of the vein or lode as near as may be determined is N 45° W and S 45° E.

The claim is located in that

HW	1/4 Section	34	Township	20 N.	Range	51 E.,
NE	1/4 Section	34	Township	20 N.	Range	51 E.,
SW	1/4 Section	34	Township	20 N.	Range	51 E.,
	1/4 Section		Township		Range	

ML. Diablo P.M., Unknown Mining District, Eureka County, Nevada.

The location work consisted of making a mining claim map as provided in Nevada Revised Statutes 517.040. Two copies of the map are filed in the records of Eureka County, Nevada.

The location monument, corners and side centers are 3" x 4' durable plastic pipe, set one foot in the ground or mound of stone. The location and markings on each corner or side center are more particularly described as follows:

		Description	Markings
Thence, 600 feet	S 45° W	to Post No. 2, the Southeast Corner	SOL 344 -2
Thence, 750 feet	N 45° W	to Post No. 3, the South Side Center	SOL 344 -3
Thence, 750 feet	N 45° W	to Post No. 4, the Southwest Corner	SOL 344 -4
Thence, 600 feet	N 45° E	to Post No. 5, the Northwest Corner	SOL 344 -5
Thence, 750 feet	S 45° E	to Post No. 6, the North Side Center	SOL 344 -6
Thence, 750 feet	S 45° E	to Post No. 7, the Northeast Corner	SOL 344 -1

The monumentation and marking of the corners was completed by the 30th day of June, 1988.

FMC MINERALS CORPORATION

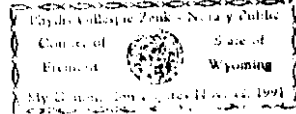
BY: Richard D. Inberg
Richard D. Inberg - Agent

STATE OF WYOMING)
COUNTY OF FREMONT) SS

Subscribed, sworn to and acknowledged before me this 20th day of July, 1988, by Richard D. Inberg, Agent for FMC MINERALS CORPORATION.

Phyllis Gillespie Zink
Notary Public

My Commission Expires: Nov 12, 1991



RECORDED AT THE REQUEST OF
BOOK 89 PAGE 074
Agent Channing Inc.
88 JUL 22 AM 10:38

CERTIFICATE OF LOCATION

FROM ALL AND BY THESE PREMISES, that FMC MINERALS CORPORATION, having an office and place of business at 5011 Meadowood Way, Suite 200, Reno, Nevada 89502, has located the SOL 345

lode mining claim this 16th day of June, 1988, under and by virtue of the mining laws and regulations of the United States and the State of Nevada.

The number of linear feet claimed in length along the course of the vein from the point of discovery is 10 feet in N 45° W direction and 1490 feet in a S 45° E direction, together with 300 feet on each side of the center of the vein or lode for the entire length of the claim.

To tie this claim to the Public Survey, begin at the Northeast Corner, Section 1, T. 19 N., R. 50 E., Mt. Diablo P.M., and bear S 45° E 11800 feet, and N 45° E 16400 feet, to the northeast corner of this claim.

The general course of strike of the vein or lode as near as may be determined is N 45° W and S 45° E.

The claim is located in the

HW 1/4 Section 34, Township 20 N., Range 51 E.,
1/4 Section _____, Township _____, Range _____,
1/4 Section _____, Township _____, Range _____,
1/4 Section _____, Township _____, Range _____.

Mt. Diablo P.M., Unknown Mining District, Eureka County, Nevada.

The location work consisted of making a mining claim map as provided in Nevada Revised Statutes 517.040. Two copies of the map are filed in the records of Eureka County, Nevada.

The location monument, corners and side centers are 3" x 4" durable plastic pipe, set one foot in the ground or mound of stone. The location and markings on each corner or side center are more particularly described as follows:

Beginning at the northeast corner post No. 1,		Description	Markings
Thence, <u>600</u> feet	<u>S 45° W</u>	to Post No. 2, the <u>Southwest Corner</u>	<u>SOL 345 -2</u>
Thence, <u>750</u> feet	<u>N 45° W</u>	to Post No. 3, the <u>South Side Center</u>	<u>SOL 345 -3</u>
Thence, <u>750</u> feet	<u>N 45° W</u>	to Post No. 4, the <u>Southwest Corner</u>	<u>SOL 345 -4</u>
Thence, <u>600</u> feet	<u>N 45° E</u>	to Post No. 5, the <u>Northeast Corner</u>	<u>SOL 345 -5</u>
Thence, <u>750</u> feet	<u>S 45° E</u>	to Post No. 6, the <u>North Side Center</u>	<u>SOL 345 -6</u>
Thence, <u>750</u> feet	<u>S 45° E</u>	to Post No. 7, the <u>Northeast Corner</u>	<u>SOL 345 -1</u>

the point of beginning. The monumentation and marking of the corners was completed by the 30th day of June, 1988.

FMC MINERALS CORPORATION

BY: Richard D. Inberg
Richard D. Inberg - Agent

STATE OF WYOMING)
COUNTY OF FRIMONT) SS

Subscribed, sworn to and acknowledged before me this 30th day of July, 1988, by Richard D. Inberg, Agent for FMC MINERALS CORPORATION.

Phyllis Gillespie Zerk
Notary Public

My Commission Expires: Nov 12, 1991



RECORDED AT THE REQUEST OF
181 PAGE 075
86 JUL 22 AM 11:55
Phyllis Gillespie Zerk
120128

CERTIFICATE OF LOCATION

KNOW ALL MEN BY THESE PRESENTS, that FMC MINERALS CORPORATION, having an office and place of business at 5011 Meadowood Way, Suite 200, Reno, Nevada 89502, has located the SOL 346

lode mining claim this 16th day of June, 1988, under and by virtue of the mining laws and regulations of the United States and the State of Nevada.

The number of linear feet claimed in length along the course of the vein from the point of discovery is 10 feet in N 45° W direction and 1490 feet in a S 45° E direction, together with 300 feet on each side of the center of the vein or lode for the entire length of the claim.

To tie this claim to the Public Survey, begin at the Northeast Corner, Section 1, T. 19 N., R. 50 E., M. Diablo P.M., and bear S 45° E 11800 feet, and N 45° E 17000 feet, to the northeast corner of this claim.

The general course of strike of the vein or lode as near as may be determined is N 45° W and S 45° E.

The claim is located in the

NW 1/4 Section 34, Township 20 N. Range 51 E.,
1/4 Section _____, Township _____, Range _____,
1/4 Section _____, Township _____, Range _____,
1/4 Section _____, Township _____, Range _____.

Mt. Diablo P.M., Unknown Mining District, Eureka County, Nevada.

The location work consisted of making a mining claim map as provided in Nevada Revised Statutes 517.040. Two copies of the map are filed in the records of Eureka County, Nevada.

The location monument, corners and side centers are 3" x 4' durable plastic pipe, set one foot in the ground or mound of stone. The location and markings on each corner or side center are more particularly described as follows:
Beginning at the northeast corner post No. 1,

	Description	Markings
Thence, <u>600</u> feet <u>S 45° W</u> to Post No. 2, the	<u>Southeast Corner</u>	<u>SOL 346 -2</u>
Thence, <u>750</u> feet <u>N 45° W</u> to Post No. 3, the	<u>South Side Center</u>	<u>SOL 346 -3</u>
Thence, <u>750</u> feet <u>N 45° W</u> to Post No. 4, the	<u>Southwest Corner</u>	<u>SOL 346 -4</u>
Thence, <u>600</u> feet <u>N 45° E</u> to Post No. 5, the	<u>Northwest Corner</u>	<u>SOL 346 -5</u>
Thence, <u>750</u> feet <u>S 45° E</u> to Post No. 6, the	<u>North Side Center</u>	<u>SOL 346 -6</u>
Thence, <u>750</u> feet <u>S 45° E</u> to Post No. 1, the	<u>Northeast Corner</u>	<u>SOL 346 -1</u>

the point of beginning.
The monumental and marking of the corners was completed by the 30th day of June, 1988.

FMC MINERALS CORPORATION

BY: Richard D. Inberg
Richard D. Inberg - Agent


STATE OF WYOMING)
COUNTY OF FREMONT) SS

Subscribed, sworn to and acknowledged before me this 20th day of July, 1988, by Richard D. Inberg, Agent for FMC MINERALS CORPORATION.

Phyllis Gillespie Zerk
Notary Public

My Commission Expires:

Nov 13, 1991



FILE NO. 120129
EUREKA COUNTY, NEVADA
RECORDED AT THE RECORDS OF
EUREKA COUNTY, NEVADA
JUL 22 1988

CERTIFICATE OF LOCATION

KNOW ALL MEN BY THESE PRESENTS, THAT FMC MINERALS CORPORATION, having an office and place of business at 5011 Meadowood Way, Suite 200, Reno, Nevada 89502, has located the SOL. 347

lode mining claim this 16th day of June, 1988, under and by virtue of the mining laws and regulations of the United States and the State of Nevada.

The number of linear feet claimed in length along the course of the vein from the point of discovery is 10 feet in N 45° W direction and 1490 feet in a S 45° E direction, together with 300 feet on each side of the center of the vein or lode for the entire length of the claim.

To tie this claim to the Public Survey, begin at the northeast Corner, Section 1, T. 19 N., R. 50 E., BL. Diablo P.M., and run S 45° E 11800 feet, and N 45° E 17600 feet, to the northeast corner of this claim.

The general course of strike of the vein or lode as near as may be determined is N 45° W and S 45° E.

The claim is located in the:

NW 1/4 Section 34, Township 20 N. Range 51 E.,
SE 1/4 Section 34, Township 20 N. Range 51 E.,
SW 1/4 Section 34, Township 20 N. Range 51 E.,
NE 1/4 Section 34, Township 20 N. Range 51 E.,
BL. Diablo P.M., Unknown Mining District, Eureka County, Nevada.

The location work consisted of making a mining claim map as provided in Nevada Revised Statutes 517.040. Two copies of the map are filed in the records of Eureka County, Nevada.

The location monument, corners and side centers are 3" x 4' durable plastic pipe, set one foot in the ground or mound of stone. The location and markings on each corner or side center are more particularly described as follows:

		Description	Markings
Thence, 600 feet	<u>S 45° W</u>	to Post No. 2, the <u>southeast corner</u>	<u>SOL. 347 -2</u>
Thence, 750 feet	<u>N 45° W</u>	to Post No. 3, the <u>South Side Center</u>	<u>SOL. 347 -3</u>
Thence, 750 feet	<u>N 45° W</u>	to Post No. 4, the <u>Southwest corner</u>	<u>SOL. 347 -4</u>
Thence, 600 feet	<u>N 45° E</u>	to Post No. 5, the <u>Northwest corner</u>	<u>SOL. 347 -5</u>
Thence, 750 feet	<u>S 45° E</u>	to Post No. 6, the <u>North Side Center</u>	<u>SOL. 347 -6</u>
Thence, 750 feet	<u>S 45° E</u>	to Post No. 1, the <u>Northwest corner</u>	<u>SOL. 347 -1</u>

the point of beginning.
The monumentation and marking of the corners was completed by the 10th day of June, 1988.


FMC MINERALS CORPORATION
BY: Richard D. Inberg
Richard D. Inberg - Agent

STATE OF WYOMING)
) SS
COUNTY OF FREMONT)

Subscribed, sworn to and acknowledged before me this 20th day of July, 1988, by Richard D. Inberg, Agent for FMC MINERALS CORPORATION.

Phyllis Hillman Yank
Notary Public

My Commission Expires:
Nov. 12, 1991



RECORDED AT THE REQUEST OF
BOOK 181 PAGE 77
Phyllis Hillman Yank
Notary Public
88 JUN 22 AM 10:39

CERTIFICATE OF LOCATION

FROM ALL, HERE BY THESE PRESENTS, UDAY EMC MINERALS CORPORATION, having an office and place of business at 5011 Meadowood Way, Suite 200, Reno, Nevada 89502, has located the SOL 348

lode mining claim this 26th day of June, 1988, under and by virtue of the mining laws and regulations of the United States and the State of Nevada.

The number of linear feet claimed in length along the course of the vein from the point of discovery is 10 feet in N 45° W direction and 1490 feet in a S 45° E direction, together with 300 feet on each side of the center of the vein of lode for the entire length of the claim.

To tie this claim to the Public Survey, begin at the Northeast Corner, Section 1, T. 19 N., R. 50 E., BL. Diablo P.M., and bear S 45° E 11800 feet, and N 45° E 18.00 feet, to the northeast corner of this claim.

The general course of strike of the vein or lode as near as may be determined is N 45° W and S 45° E.

The claim is located in the:

NW	1/4 Section	34	Township	20 N.	Range	51 E.,
NE	1/4 Section	34	Township	20 N.	Range	51 E.,
SW	1/4 Section	34	Township	20 N.	Range	51 E.,
SE	1/4 Section	34	Township	20 N.	Range	51 E.,

BL. Diablo P.M., Unknown Mining District, Eureka County, Nevada.

The location work consisted of making a mining claim map as provided in Nevada Revised Statutes 17.040. Two copies of the map are filed in the records of Eureka County, Nevada.

The location monument, corners and side centers are 3" x 4" durable plastic pipe, set one foot in the ground or mound of stone. The location and markings on each corner or side center are more particularly described as follows:

		Description	Markings
Thence, 600 feet	S 45° W	to Post No. 2, the Southeast Corner	SOL 348 -2
Thence, 750 feet	N 45° W	to Post No. 3, the South Side Center	SOL 348 -3
Thence, 750 feet	N 45° E	to Post No. 4, the Southwest Corner	SOL 348 -4
Thence, 600 feet	N 45° E	to Post No. 5, the Northwest Corner	SOL 348 -5
Thence, 750 feet	S 45° E	to Post No. 6, the North Side Center	SOL 348 -6
Thence, 750 feet	S 45° E	to Post No. 7, the Northeast Corner	SOL 348 -1

Beginning at the northeast corner post No. 1, the monumentation and marking of the corners was completed by the 26th day of June, 1988.

Uday Minerals Corporation

BY: Richard D. Inberg Agent

STATE OF WYOMING)
COUNTY OF FREMONT)

Subscribed, sworn to and acknowledged before me this 26th day of July, 1988, by Richard D. Inberg, Agent for Uday Minerals Corporation.

Notary Public

My Commission Expires: Nov 18, 1991

Notary Public Seal

RECORDED AT THE REQUEST OF... JUL 22 AM '88

120132

CERTIFICATE OF LOCATION

BEFORE ALL MEN BY THESE PRESENTS, that FMC MINERALS CORPORATION, having an office and place of business at 5011 Meadowood Way, Suite 200, Reno, Nevada 89502, has located the SOL 349

lode mining claim this 10th day of June, 1988, under and by virtue of the mining laws and regulations of the United States and the State of Nevada.

The number of linear feet claimed in length along the course of the vein from the point of discovery is 10 feet in N 45° W direction and 1490 feet in a S 45° E direction, together with 100 feet on each side of the center of the vein or lode for the entire length of the claim.

To tie this claim to the Public Survey, begin at the Northeast Corner, Section 1, T. 19 N., R. 50 E., Mc. Diablo P.M., and bear S 45° E 11800 feet, and N 45° E 18800 feet, to the northeast corner of this claim.

The general course of strike of the vein or lode as best as may be determined is N 45° W and S 45° E.

The claim is located in the:

<u>NW</u> 1/4 Section <u>34</u>	, Township <u>20 N.</u> , Range <u>51 E.</u> ,
<u>NE</u> 1/4 Section <u>34</u>	, Township <u>20 N.</u> , Range <u>51 E.</u> ,
<u>SW</u> 1/4 Section <u>27</u>	, Township <u>20 N.</u> , Range <u>51 E.</u> ,
<u>SE</u> 1/4 Section <u>27</u>	, Township <u>20 N.</u> , Range <u>51 E.</u> ,

Mc. Diablo P.M., Unknown Mining District, Eureka County, Nevada.

The location work consisted of making a mining claim map as provided in Nevada Revised Statutes 512.040. Two copies of the map are filed in the records of Eureka County, Nevada.

The location monument, corners and side centers are 3" x 4" durable plastic pipe, set one foot in the ground or mound of stone. The location and markings on each corner or side center are more particularly described as follows:
Beginning at the northeast corner post No. 1,

	Description	Markings
Thence, <u>600</u> feet <u>S 45° W</u> to Post No. 2, the <u>Southwest Corner</u>	<u>SOL 349</u>	<u>-2</u>
Thence, <u>750</u> feet <u>N 45° W</u> to Post No. 3, the <u>South Side Center</u>	<u>SOL 349</u>	<u>-3</u>
Thence, <u>750</u> feet <u>N 45° W</u> to Post No. 4, the <u>Southwest Corner</u>	<u>SOL 349</u>	<u>-4</u>
Thence, <u>600</u> feet <u>N 45° E</u> to Post No. 5, the <u>Northeast Corner</u>	<u>SOL 349</u>	<u>-5</u>
Thence, <u>750</u> feet <u>S 45° E</u> to Post No. 6, the <u>North Side Center</u>	<u>SOL 349</u>	<u>-6</u>
Thence, <u>750</u> feet <u>S 45° E</u> to Post No. 1, the <u>Northeast Corner</u>	<u>SOL 349</u>	<u>-1</u>

the point of beginning.
The monumentation and marking of the corners was completed by the 10th day of June, 1988.

FMC MINERALS CORPORATION

BY: Richard D. Inberg
Richard D. Inberg Agent

STATE OF WYOMING)
) SS
COUNTY OF FREMONT)

Subscribed, sworn to and acknowledged before me this 20th day of July, 1988, by Richard D. Inberg, Agent for FMC MINERALS CORPORATION.

Thylla Helmsen Zerk
Notary Public

My Commission Expires:
Nov 12, 1991

RECORDED AT THE REQUEST OF
BOOK 181 PAGE 79
JUN 22 11 39 AM '88

120132

BOOK 181 PAGE 79

CERTIFICATE OF LOCATION

HAY ALL MEN BY THESE PRESENTS, that THE MINERALS CORPORATION, having an office and place of business at 5011 Meadowood Way, Suite 200, Reno, Nevada 89502, has located the SOL. 350

lode mining claim this 16th day of June, 1988, under and by virtue of the mining laws and regulations of the United States and the State of Nevada.

The number of linear feet claimed in length along the course of the vein from the point of discovery is 10 feet in N 47 W direction and 1490 feet in a S 45 E direction, together with 300 feet on each side of the center of the vein or lode for the entire length of the claim.

To tie this claim to the Public Survey, begin at the Northeast Corner, Section 1, T. 19 N., R. 50 E., Mt. Diablo P.M., and bear S 45 E 11800 feet, and N 45 E 19300 feet, to the northeast corner of this claim.

The general course of strike of the vein or lode as near as may be determined is N 47 W and S 45 E.

The claim is located in the

SE 1/4 Section 27, Township 20 N., Range 51 E.,
SW 1/4 Section 27, Township 20 N., Range 51 E.,
NE 1/4 Section 34, Township 20 N., Range 51 E.,
NW 1/4 Section 34, Township 20 N., Range 51 E.

Mt. Diablo P.M., Unknown Mining District, Eureka County, Nevada.

The location work consisted of making a mining claim map as provided in Nevada Revised Statutes 517.040. Two copies of the map are filed in the records of Eureka County, Nevada.

The location monument, corners and side centers are 2" x 4" durable plastic pipe, set one foot in the ground or round of stone. The location and markings on each corner or side center are more particularly described as follows:

Beginning at the northeast corner post No. 1,		Description	Markings
Thence, 600 feet	S 45° W	to Post No. 2, the Southeast Corner	SOL. 350 -2
Thence, 750 feet	N 45° W	to Post No. 3, the South Side Center	SOL. 350 -3
Thence, 750 feet	N 45° W	to Post No. 4, the Southwest Corner	SOL. 350 -4
Thence, 600 feet	N 45° E	to Post No. 5, the Northwest Corner	SOL. 350 -5
Thence, 750 feet	S 45° E	to Post No. 6, the North Side Center	SOL. 350 -6
Thence, 750 feet	S 45° E	to Post No. 7, the Northeast Corner	SOL. 350 -1

the point of beginning. The monumentation and marking of the corners was completed by the 30th day of June, 1988.

EMC MINERALS CORPORATION

BY: Richard D. Inberg - Agent

STATE OF WYOMING)
COUNTY OF FREMONT) SS

Subscribed, sworn to and acknowledged before me this 30th day of July, 1988, by Richard D. Inberg, Agent for EMC MINERALS CORPORATION.

My Commission Expires: Nov 12, 1991

Phyllis J. Kelly, Clerk
County of Fremont, State of Wyoming

RECORDED AT THE REQUEST OF
PAGE 080
11 22 AM '88
Open Subdivisions, Inc.

OFFICIAL RECORDS
FREMONT COUNTY, WYOMING

120133

CERTIFICATE OF LOCATION

KNOW ALL MEN BY THESE PRESENTS, that FMC MINERALS CORPORATION, having an office and place of business at 5011 Meadowood Way, Suite 200, Reno, Nevada 89502, has located the SOL 351

lode mining claim this 16th day of June, 1988, under and by virtue of the mining laws and regulations of the United States and the State of Nevada.

The number of linear feet claimed in length along the course of the vein from the point of discovery is 10 feet in N 45° W direction and 1490 feet in a S 45° E direction, together with 300 feet on each side of the center of the vein or lode for the entire length of the claim.

To tie this claim to the Public Survey, begin at the Northeast Corner, Section 1, T. 19 N., R. 50 E., BL. Diablo P.M., and then S 45° E 11800 feet, and N 45° E 6000 feet, to the northeast corner of this claim.

The general course of strike of the vein or lode as near as may be determined is N 45° W and S 45° E.

The claim is located in the:

SE 1/4 Section 27, Township 20 N. Range 51 E.,
1/4 Section _____, Township _____, Range _____,
1/4 Section _____, Township _____, Range _____,
1/4 Section _____, Township _____, Range _____.

ME. Diablo P.M., Unknown Mining District, Eureka County, Nevada.

The location work consisted of making a mining claim map as provided in Nevada Revised Statutes 517.040. Two copies of the map are filed in the records of Eureka County, Nevada.

The location monument, corners and side centers are 3" x 4" durable plastic pipe, set one foot in the ground or mound of stone. The location and markings on each corner or side center are more particularly described as follows:

		Description	Markings
Thence, <u>600</u> feet	<u>S 45° W</u>	to Post No. 2, the <u>North Side Center</u>	<u>SOL 351 - 2</u>
Thence, <u>750</u> feet	<u>N 45° W</u>	to Post No. 3, the <u>North Side Center</u>	<u>SOL 351 - 3</u>
Thence, <u>750</u> feet	<u>N 45° W</u>	to Post No. 4, the <u>North Side Center</u>	<u>SOL 351 - 4</u>
Thence, <u>600</u> feet	<u>N 45° E</u>	to Post No. 5, the <u>North Side Center</u>	<u>SOL 351 - 5</u>
Thence, <u>750</u> feet	<u>S 45° E</u>	to Post No. 6, the <u>North Side Center</u>	<u>SOL 351 - 6</u>
Thence, <u>750</u> feet	<u>S 45° E</u>	to Post No. 7, the <u>North Side Center</u>	<u>SOL 351 - 7</u>

The point of beginning
 The monumentation and marking of the corners was completed by the 16th day of June, 1988.

FMC MINERALS CORPORATION

BY: Richard D. Inberg
 Richard D. Inberg Agent

STATE OF WYOMING)
) SS
 COUNTY OF FREMONT)

Subscribed, sworn to and acknowledged before me this 20th day of July, 1988, by Richard D. Inberg, Agent for FMC MINERALS CORPORATION.

My Commission Expires:
Nov 13 1991

Myster
 1988 JUL 22 11:39 AM
 RECORDED AT THE REQUEST OF
 1981
 11 22 11:39
 1988

CERTIFICATE OF LOCATION

FROM ALL MEN BY THESE PREMISES, That THE MINERALS CORPORATION, having an office and place of business at 5011 Meadowood Way, Suite 200, Reno, Nevada 89502, has located the SOL 252

lode mining claim this 16th day of June, 1988, under and by virtue of the mining laws and regulations of the United States and the State of Nevada.

The number of linear feet claimed in length along the course of the vein from the point of discovery is 30 feet in N 45° W direction and 1420 feet in a S 45° E direction, together with 300 feet on each side of the center of the vein or lode for the entire length of the claim.

To tie this claim to the Public Survey, begin at the North East Corner, Section 1, T. 19 N., R. 50 E., Mt. Diablo P.M., and bear S 45° E 11800 feet, and N 45° E 20600 feet, to the northeast corner of this claim.

The general course of strike of the vein or lode as near as may be determined is N 45° W and S 45° E.

The claim is located in the:

SE 1/4 Section 27, Township 20 N., Range 51 E.,
 1/4 Section _____, Township _____, Range _____,
 1/4 Section _____, Township _____, Range _____,
 1/4 Section _____, Township _____, Range _____,
 Mt. Diablo P.M., Unknown Mining District, Eureka County, Nevada.

The location work consisted of making a mining claim map as provided in Nevada Revised Statutes 517.040. Two copies of the map are filed in the records of Eureka County, Nevada.

The location monument, corners and side centers are 3" x 4" durable plastic pipe, set one foot in the ground or mound of stone. The location and markings on each corner or side center are more particularly described as follows:

Beginning at the northeast corner post No. 1.		Description	Markings
Thence, 600 feet	<u>S 45° W</u>	to Post No. 2, the <u>South East Corner</u>	<u>SOL 252 -2</u>
Thence, 750 feet	<u>S 45° W</u>	to Post No. 3, the <u>South Side Center</u>	<u>SOL 252 -3</u>
Thence, 750 feet	<u>S 45° W</u>	to Post No. 4, the <u>South West Corner</u>	<u>SOL 252 -4</u>
Thence, 600 feet	<u>S 45° E</u>	to Post No. 5, the <u>North East Corner</u>	<u>SOL 252 -5</u>
Thence, 750 feet	<u>S 45° E</u>	to Post No. 6, the <u>North Side Center</u>	<u>SOL 252 -6</u>
Thence, 750 feet	<u>S 45° E</u>	to Post No. 7, the <u>North West Corner</u>	<u>SOL 252 -7</u>

the point of beginning.
 The monumental and marking of the corners was completed by the 30th day of June, 1988.


FMC MINERALS CORPORATION

BY: Richard D. Inberg
 Richard D. Inberg - Agent

STATE OF WYOMING)
) SS
 COUNTY OF FREMONT)

Subscribed, sworn to and acknowledged before me this 20th day of July, 1988, by Richard D. Inberg, Agent for FMC MINERALS CORPORATION.

Thylla Helgen Link
 Notary Public



My Commission Expires:
Nov 12, 1989

RECORDED AT THE REQUEST OF
Thylla Helgen Link
 88 JUL 22 AM 10:39

CERTIFICATE OF LOCATION

KIAN ALL MEN BY THESE PROVISIONS, that FMC MINERALS CORPORATION, having an office and place of business at 5011 Meadowood Way, Suite 200, Reno, Nevada 89502, has located the SOL 353

lode mining claim this 16th day of June, 1988, under and by virtue of the mining laws and regulations of the United States and the State of Nevada.

The number of linear feet claimed in length along the course of the vein from the point of discovery is 10 feet in N 45° W direction and 1490 feet in a S 45° E direction, together with 300 feet on each side of the center of the vein or lode for the entire length of the claim.

To tie this claim to the Public Survey, begin at the Northeast Corner, Section 1, T. 19 N., R. 50 E., Mt. Diablo P.M., and bear S 45° E 11800 feet, and N 45° E 21200 feet, to the northeast corner of this claim.

The general course of strike of the vein or lode as near as may be determined is N 45° W and S 45° E.

The claim is located in the:

SE 1/4 Section 27, Township 20 N., Range 51 E.,
1/4 Section _____, Township _____, Range _____,
1/4 Section _____, Township _____, Range _____,
1/4 Section _____, Township _____, Range _____.

Mt. Diablo P.M., Unknown Mining District, Eureka County, Nevada.

The location work consisted of making a mining claim map as provided in Nevada Revised Statutes 517.040. Two copies of the map are filed in the records of Eureka County, Nevada.

The location monument, corners and side centers are 3" x 4' durable plastic pipe, set one foot in the ground or mound of stone. The location and markings on each corner or side center are more particularly described as follows:
Beginning at the northeast corner (post No. 1),

	Description	Markings
Thence, 600 feet S 45° W to Post No. 2, the Southeast Corner	SOL 353	-2
Thence, 750 feet N 45° W to Post No. 3, the South Side Center	SOL 353	-3
Thence, 750 feet N 45° W to Post No. 4, the Southwest Corner	SOL 353	-4
Thence, 600 feet N 45° E to Post No. 5, the Northwest Corner	SOL 353	-5
Thence, 750 feet S 45° E to Post No. 6, the North Side Center	SOL 353	-6
Thence, 750 feet S 45° E to Post No. 1, the Northeast Corner	SOL 353	-1

The point of beginning
The monumentation and marking of the corners was completed by the 16th day of June, 1988.


FMC MINERALS CORPORATION

BY: Richard D. Inberg
Richard D. Inberg - Agent

STATE OF WYOMING)
) SS
COUNTY OF FREMONT)

Subscribed, sworn to and acknowledged before me this 20th day of July 1988, by Richard D. Inberg, Agent for FMC MINERALS CORPORATION.

Phyllis Mellepsa Yank
Notary Public



My Commission Expires:
Nov 12, 1991

RECORDED AT THE REQUEST OF
83-181 PAGE 083.
Open Hazardous Site
88 JUL 22 AM 3:39
120136
25

120137
 CERTIFICATE OF LOCATION

KNOW ALL MEN BY THESE PRESENTS, that FMC MINERALS CORPORATION, having an office and place of business at 5011 Meadowood Way, Suite 200, Reno, Nevada 89502, has located the SOL 354

lode mining claim this 10th day of June, 1988, under and by virtue of the mining laws and regulations of the United States and the State of Nevada.

The number of linear feet claimed in length along the course of the vein from the point of discovery is 10 feet in N 45° W direction and 1490 feet in a S 45° E direction, together with 100 feet on each side of the center of the vein or lode for the entire length of the claim.

To tie this claim to the Public Survey, begin at the Northeast Corner, Section 1, T. 19 N., R. 50 E., Mt. Diablo P.M., and bear S 45° E 11800 feet, and N 45° E 21800 feet, to the northeast corner of this claim.

The general course of strike of the vein or lode as near as may be determined is N 45° W and S 45° E.

The claim is located in that

SE 1/4 Section 27, Township 20 N., Range 51 E.,
SW 1/4 Section 26, Township 20 N., Range 51 E.,
NE 1/4 Section 27, Township 20 N., Range 51 E.,
SE 1/4 Section 27, Township 20 N., Range 51 E.

Mt. Diablo P.M., Unknown Mining District, Eureka County, Nevada.

The location work consisted of making a mining claim map as provided in Nevada Revised Statutes 517.040. Two copies of the map are filed in the records of Eureka County, Nevada.

The location monument, corners and side centers are 3" x 4" durable plastic pipe, set one foot in the ground or mound of stone. The location and markings on each corner or side center are more particularly described as follows:

		Description	Markings
Thence, <u>600</u> feet	<u>S 45° W</u>	to Post No. 2, the <u>Southeast Corner</u>	<u>SOL 354 -2</u>
Thence, <u>750</u> feet	<u>N 45° W</u>	to Post No. 3, the <u>South Side Center</u>	<u>SOL 354 -3</u>
Thence, <u>750</u> feet	<u>N 45° W</u>	to Post No. 4, the <u>Southwest Corner</u>	<u>SOL 354 -4</u>
Thence, <u>600</u> feet	<u>N 45° E</u>	to Post No. 5, the <u>Northwest Corner</u>	<u>SOL 354 -5</u>
Thence, <u>750</u> feet	<u>S 45° E</u>	to Post No. 6, the <u>North Side Center</u>	<u>SOL 354 -6</u>
Thence, <u>750</u> feet	<u>S 45° E</u>	to Post No. 7, the <u>Northeast Corner</u>	<u>SOL 354 -7</u>

Beginning at the northeast corner post No. 7, the point of beginning. The monumentation and marking of the corners was completed by the 10th day of June, 1988.

FMC MINERALS CORPORATION

BY: Richard D. Inberg
 Richard D. Inberg - Agent

STATE OF WYOMING)
) SS
 COUNTY OF FREMONT)

Subscribed, sworn to and acknowledged before me this 20th day of July, 1988, by Richard D. Inberg, Agent for FMC MINERALS CORPORATION.

Phyllis Dellegre Zerk
 Notary Public

My Commission Expires:
November 12 1991

FILED
 JUN 22 1988
 120137

RECORDED AT THE REQUEST OF
 88 JUN 22 11:39 AM '88
 Upper Summit Agency, Inc.