

CERTIFICATE OF LOCATION FOR LODE MINING CLAIM

STATE OF NEVADA

THIS IS TO CERTIFY that the RMS No. 304 lode mining claim was located by:

SANTA FE PACIFIC MINING, INC.  
250 South Rock Blvd., Suite 100  
Reno, Nevada 89502

on the 12<sup>th</sup> day of May, 1988, situated in the Unknown Mining District, Eureka County, State of Nevada.

Said claim is located in the following 1/4 section(s):

- SE 1/4 of Section 6, Township 21 N., Range 51 E., M.D.B. & M.
- 1/4 of Section \_\_\_\_\_, Township 21 N., Range 51 E., M.D.B. & M.
- 1/4 of Section \_\_\_\_\_, Township 21 N., Range 51 E., M.D.B. & M.
- 1/4 of Section \_\_\_\_\_, Township 21 N., Range 51 E., M.D.B. & M.

To tie this claim to the Public Survey, begin at the Northeast Corner of Section 1, Township 21 North, Range 50 East, Mount Diablo Base and Meridian, thence South, approximately 3836 feet and East, approximately 4566 feet to the Northwest corner (Cor. No. 1) of this claim.

We (or I) claim 1,490 linear feet along the course of the mineral-bearing ledge, lode or vein, extending 1,480 feet from the location monument in a Southerly direction and 10 feet in a Northerly direction, together with 295 feet on each side of the center of the ledge for the entire length of the claim.

The exterior boundaries of this claim are clearly marked by substantial 1 inch x 5 foot long plastic post monuments firmly set in the ground and bearing applicable monument designation. The description of such claim is:

Beginning at the Northwest Corner (Corner No. 1),

- thence, N.90°00'E., 590 feet to the Northeast Corner (Cor. No. 2),
  - thence, S.00°00'E., 745 feet to the East Side Center (Cor. No. 3),
  - thence, S.00°00'E., 745 feet to the Southeast Corner (Cor. No. 4),
  - thence, S.90°00'W., 590 feet to the Southwest Corner (Cor. No. 5),
  - thence, N.00°00'W., 745 feet to the West Side Center (Cor. No. 6),
  - thence, N.00°00'W., 745 feet to the Northwest Corner (Cor. No. 1),
- the point and place of beginning.

The monumentation and marking of the corners was completed by the 3rd day of June, 1988.

The location work consisted of making a claim map as provided in NRS 517.040. Two copies of this claim map have been filed with the Eureka County Recorder, and the lode claim filing fee has been paid to the County Recorder.

Dated this 12th day of July, 1988.

Randy Briggs  
Randy Briggs, Agent for  
SANTA FE PACIFIC MINING, INC.

RECORDED AT THE REQUEST OF  
8007 181 PAGE 378

OFFICIAL RECORDS  
EUREKA COUNTY, NEVADA  
MIN. FEDERAL LANDS DEPARTMENT  
FILE NO. 120381  
FEE \$ 6.25

88 AUG -2 AM 100

BOOK 18 | PAGE 378

CERTIFICATE OF LOCATION FOR LODE MINING CLAIM  
STATE OF NEVADA

THIS IS TO CERTIFY that the RMS No. 305 lode mining claim was located by:

SANTA FE PACIFIC MINING, INC.  
250 South Rock Blvd., Suite 100  
Reno, Nevada 89502

on the 11<sup>th</sup> day of May, 1988, situated in the Unknown Mining District, Eureka County, State of Nevada.

Said claim is located in the following 1/4 section(s):

NE 1/4 of Section 6, Township 21 N., Range 51 E., M.D.B. & M.  
SE 1/4 of Section 6, Township 21 N., Range 51 E., M.D.B. & M.  
\_\_\_\_\_ 1/4 of Section \_\_\_\_\_, Township 21 N., Range 51 E., M.D.B. & M.  
\_\_\_\_\_ 1/4 of Section \_\_\_\_\_, Township 21 N., Range 51 E., M.D.B. & M.

To tie this claim to the Public Survey, begin at the Northeast Corner of Section 1, Township 21 North, Range 50 East, Mount Diablo Base and Meridian, thence South, approximately 2346 feet and East, approximately 4566 feet to the Northwest corner (Cor. No. 1) of this claim.

We (or I) claim 1,490 linear feet along the course of the mineral-bearing ledge, lode or vein, extending 1,480 feet from the location monument in a Southerly direction and 10 feet in a Northerly direction, together with 295 feet on each side of the center of the ledge for the entire length of the claim.

The exterior boundaries of this claim are clearly marked by substantial 1 inch x 5 foot long plastic post monuments firmly set in the ground and bearing applicable monument designation. The description of such claim is:


Beginning at the Northwest Corner (Corner No. 1),

thence, N.90°00'E., 590 feet to the Northeast Corner (Cor. No. 2),  
thence, S.00°00'E., 745 feet to the East Side Center (Cor. No. 3),  
thence, S.00°00'E., 745 feet to the Southeast Corner (Cor. No. 4),  
thence, S.90°00'W., 590 feet to the Southwest Corner (Cor. No. 5),  
thence, N.00°00'W., 745 feet to the West Side Center (Cor. No. 6),  
thence, N.00°00'W., 745 feet to the Northwest Corner (Cor. No. 1),  
the point and place of beginning.

The monumentation and marking of the corners was completed by the 3rd day of June, 1988.

The location work consisted of making a claim map as provided in NRS 517.040. Two copies of this claim map have been filed with the Eureka County Recorder, and the lode claim filing fee has been paid to the County Recorder.

Dated this 12th day of July, 1988.

  
Randy Briggs, Agent for  
SANTA FE PACIFIC MINING, INC.

OFFICIAL RECORD  
EUREKA COUNTY RECORDER  
MINERAL CLAIM RECORDER  
FILE NO. 120382  
SEE PAGE 6-25

88 AUG -2 11:00

RECORDED AT THE REQUEST OF  
EUREKA COUNTY RECORDER  
MINERAL CLAIM RECORDER  
FILE NO. 120382  
SEE PAGE 57

CERTIFICATE OF LOCATION FOR LODE MINING CLAIM

STATE OF NEVADA

THIS IS TO CERTIFY that the RMS No. 306 lode mining claim was located by:

SANTA FE PACIFIC MINING, INC.  
250 South Rock Blvd., Suite 100  
Reno, Nevada 89502

on the 12<sup>th</sup> day of May, 1988, situated in the Unknown Mining District, Eureka County, State of Nevada.

Said claim is located in the following 1/4 section(s):

- SE 1/4 of Section 6, Township 21 N., Range 51 E., M.D.B. & M.
- 1/4 of Section \_\_\_\_\_, Township 21 N., Range 51 E., M.D.B. & M.
- 1/4 of Section \_\_\_\_\_, Township 21 N., Range 51 E., M.D.B. & M.
- 1/4 of Section \_\_\_\_\_, Township 21 N., Range 51 E., M.D.B. & M.

To tie this claim to the Public Survey, begin at the Northeast Corner of Section 1, Township 21 North, Range 50 East, Mount Diablo Base and Meridian, thence South, approximately 3936 feet and East, approximately 3976 feet to the Northwest corner (Cor. No. 1) of this claim.

We (or I) claim 1,490 linear feet along the course of the mineral-bearing ledge, lode or vein, extending 1,480 feet from the location monument in a Southerly direction and 10 feet in a Northerly direction, together with 295 feet on each side of the center of the ledge for the entire length of the claim.

The exterior boundaries of this claim are clearly marked by substantial 3 inch x 5 foot long plastic post monuments firmly set in the ground and bearing applicable monument designation. The description of such claim is:

- Beginning at the Northwest Corner (Corner No. 1),
- thence, N.90°00'E., 590 feet to the Northeast Corner (Cor. No. 2),
- thence, S.00°00'E., 745 feet to the East Side Center (Cor. No. 3),
- thence, S.00°00'E., 745 feet to the Southeast Corner (Cor. No. 4),
- thence, S.90°00'W., 590 feet to the Southwest Corner (Cor. No. 5),
- thence, N.00°00'W., 745 feet to the West Side Center (Cor. No. 6),
- thence, N.00°00'W., 745 feet to the Northwest Corner (Cor. No. 1),
- the point and place of beginning.

The monumentation and marking of the corners was completed by the 3rd day of June, 1988.

The location work consisted of making a claim map as provided in NRS 517.040. Two copies of this claim map have been filed with the Eureka County Recorder, and the lode claim filing fee has been paid to the County Recorder.

Dated this 12th day of July, 1988.

Randy Briggs  
Randy Briggs, Agent for  
SANTA FE PACIFIC MINING, INC.

RECORDED AT THE REQUEST OF  
SANTA FE PACIFIC MINING, INC.  
BOOK 181 PAGE 380

88 AUG -2 AM 10:00

ORIGINAL SECURED  
EUREKA COUNTY, NEVADA  
MINERAL CLAIM RECORDER  
FILE NO. 120383  
6.25

## CERTIFICATE OF LOCATION FOR LODE MINING CLAIM

STATE OF NEVADA

THIS IS TO CERTIFY that the RMS No. 307 lode mining claim was located by:

SANTA FE PACIFIC MINING, INC.  
250 South Rock Blvd., Suite 100  
Reno, Nevada 89502

on the 11<sup>th</sup> day of May, 1988, situated in the Unknown Mining District, Eureka County, State of Nevada.

Said claim is located in the following 1/4 section(s):

NE 1/4 of Section 6, Township 21 N., Range 51 E., M.D.B. & M.  
SE 1/4 of Section 6, Township 21 N., Range 51 E., M.D.B. & M.  
1/4 of Section \_\_\_\_\_, Township 21 N., Range 51 E., M.D.B. & M.  
1/4 of Section \_\_\_\_\_, Township 21 N., Range 51 E., M.D.B. & M.

To tie this claim to the Public Survey, begin at the Northeast Corner of Section 1, Township 21 North, Range 50 East, Mount Diablo Base and Meridian, thence South, approximately 2346 feet and East, approximately 3916 feet to the Northwest corner (Cor. No. 1) of this claim.

We (or I) claim 1,490 linear feet along the course of the mineral-bearing ledge, lode or vein, extending 1,480 feet from the location monument in a Southerly direction and 10 feet in a Northerly direction, together with 295 feet on each side of the center of the ledge for the entire length of the claim.

The exterior boundaries of this claim are clearly marked by substantial 3 inch x 5 foot long plastic post monuments firmly set in the ground and bearing applicable monument designation. The description of such claim is:

Beginning at the Northwest Corner (Corner No. 1),

thence, N.90°00'E., 590 feet to the Northeast Corner (Cor. No. 2),  
thence, S.00°00'E., 745 feet to the East Side Center (Cor. No. 3),  
thence, S.00°00'E., 745 feet to the Southeast Corner (Cor. No. 4),  
thence, S.90°00'W., 590 feet to the Southwest Corner (Cor. No. 5),  
thence, N.00°00'W., 745 feet to the West Side Center (Cor. No. 6),  
thence, N.00°00'W., 745 feet to the Northwest Corner (Cor. No. 1),  
the point and place of beginning.

The monumentation and marking of the corners was completed by the 3rd day of June, 1988.

The location work consisted of making a claim map as provided in NRS 517.040. Two copies of this claim map have been filed with the Eureka County Recorder, and the lode claim filing fee has been paid to the County Recorder.

Dated this 12th day of July, 1988.

Randy Briggs  
Randy Briggs, Agent for  
SANTA FE PACIFIC MINING, INC.

BOOK 18 | PAGE 381

120384  
OFFICIAL RECORDS  
EUREKA COUNTY, NEVADA  
MINERAL CLAIM RECORDER  
FILE NO. REC 5 6 25

88 AUG -2 AM 1:00

RECORDED AT THE REQUEST OF  
Santa Fe Pacific Mining, Inc.  
EUREKA COUNTY, NEVADA  
FILE NO. REC 5 6 25  
PAGE 381

## CERTIFICATE OF LOCATION FOR LODE MINING CLAIM

STATE OF NEVADA

THIS IS TO CERTIFY that the RMS No. 308 lode mining claim was located by:

SANTA FE PACIFIC MINING, INC.  
250 South Rock Blvd., Suite 100  
Reno, Nevada 89502

on the 12<sup>th</sup> day of May, 1988, situated in the Unknown Mining District, Eureka County, State of Nevada.

Said claim is located in the following 1/4 section(s):

SE 1/4 of Section 6, Township 21 N., Range 51 E., M.D.B. & M.  
1/4 of Section \_\_\_\_\_, Township 21 N., Range 51 E., M.D.B. & M.  
1/4 of Section \_\_\_\_\_, Township 21 N., Range 51 E., M.D.B. & M.  
1/4 of Section \_\_\_\_\_, Township 21 N., Range 51 E., M.D.B. & M.

To tie this claim to the Public Survey, begin at the Northeast Corner of Section 1, Township 21 North, Range 50 East, Mount Diablo Base and Meridian, thence South, approximately 3336 feet and East, approximately 3386 feet to the Northwest corner (Cor. No. 1) of this claim.

We (or I) claim 1,490 linear feet along the course of the mineral-bearing ledge, lode or vein, extending 1,480 feet from the location monument in a Southerly direction and 10 feet in a Northerly direction, together with 295 feet on each side of the center of the ledge for the entire length of the claim.

The exterior boundaries of this claim are clearly marked by substantial 3 inch x 5 foot long plastic post monuments firmly set in the ground and bearing applicable monument designation. The description of such claim is:

Beginning at the Northwest Corner (Corner No. 1),

thence, N.90°00'E., 590 feet to the Northeast Corner (Cor. No. 2),  
thence, S.00°00'E., 745 feet to the East Side Center (Cor. No. 3),  
thence, S.00°00'E., 745 feet to the Southeast Corner (Cor. No. 4),  
thence, S.90°00'W., 590 feet to the Southwest Corner (Cor. No. 5),  
thence, N.00°00'W., 745 feet to the West Side Center (Cor. No. 6),  
thence, N.00°00'W., 745 feet to the Northwest Corner (Cor. No. 1),

the point and place of beginning.

The monumentation and marking of the corners was completed by the 3rd day of June, 1988.

The location work consisted of making a claim map as provided in NRS 517.040. Two copies of this claim map have been filed with the Eureka County Recorder, and the lode claim filing fee has been paid to the County Recorder.

Dated this 12th day of July, 1988.

Randy Briggs  
Randy Briggs, Agent for  
SANTA FE PACIFIC MINING, INC.

120385  
OFFICIAL RECORDS  
EUREKA COUNTY, NEVADA  
M. H. FEEBLES, RECORDER  
FILE NO. \_\_\_\_\_  
FEE \$ 6.25

88 JUL -2 AM 100

RECORDED AT THE REQUEST OF  
Santa Fe Pacific Mining  
BOOK 181 PAGE 382

## CERTIFICATE OF LOCATION FOR LOSE MINING CLAIM

STATE OF NEVADA

THIS IS TO CERTIFY that the RMS No. 309 lode mining claim was located by:

SANTA FE PACIFIC MINING, INC.  
250 South Rock Blvd., Suite 100  
Reno, Nevada 89502

on the 11<sup>th</sup> day of May, 1988, situated in the Unknown Mining District, Eureka County, State of Nevada.

Said claim is located in the following 1/4 section(s):

NE 1/4 of Section 6, Township 21 N., Range 51 E., M.D.B. & M.

SE 1/4 of Section 6, Township 21 N., Range 51 E., M.D.B. & M.

       1/4 of Section       , Township 21 N., Range 51 E., M.D.B. & M.

       1/4 of Section       , Township 21 N., Range 51 E., M.D.B. & M.

To tie this claim to the Public Survey, begin at the Northeast Corner of Section 1, Township 21 North, Range 50 East, Mount Diablo Base and Meridian, thence South, approximately 2346 feet and East, approximately 3386 feet to the Northwest corner (Cor. No. 1) of this claim.

We (or I) claim 1,490 linear feet along the course of the mineral-bearing ledge, lode or vein, extending 1,480 feet from the location monument in a Southerly direction and 10 feet in a Northerly direction, together with 295 feet on each side of the center of the ledge for the entire length of the claim.

The exterior boundaries of this claim are clearly marked by substantial 3 inch x 5 foot long plastic post monuments firmly set in the ground and bearing applicable monument designation. The description of such claim is:

Beginning at the Northwest Corner (Corner No. 1),

thence, N.90°00'E., 590 feet to the Northeast Corner (Cor. No. 2),

thence, S.00°00'E., 745 feet to the East Side Center (Cor. No. 3),

thence, S.00°00'E., 745 feet to the Southeast Corner (Cor. No. 4),

thence, S.90°00'W., 590 feet to the Southwest Corner (Cor. No. 5),

thence, N.00°00'W., 745 feet to the West Side Center (Cor. No. 6),

thence, N.00°00'W., 745 feet to the Northwest Corner (Cor. No. 1),

the point and place of beginning.

The monumentation and marking of the corners was completed by the 3rd day of June, 1988.

The location work consisted of making a claim map as provided in NRS 517.040. Two copies of this claim map have been filed with the Eureka County Recorder, and the lode claim filing fee has been paid to the County Recorder.

Dated this 12th day of July, 1988.

Randy Briggs  
Randy Briggs, Agent for  
SANTA FE PACIFIC MINING, INC.

120386  
OFFICIAL RECORDS  
EUREKA COUNTY, NEVADA  
MINERAL CLAIM RECORDER  
FILE NO.      FEE \$ 6.25

88 AUG -2 AM 1:01

RECORDED AT THE REQUEST OF  
SANTA FE PACIFIC MINING, INC.  
BOOK 181 PAGE 383

## CERTIFICATE OF LOCATION FOR LODE MINING CLAIM

STATE OF NEVADA

THIS IS TO CERTIFY that the RMS No. 310 lode mining claim was located by:

SANTA FE PACIFIC MINING, INC.  
250 South Rock Blvd., Suite 100  
Reno, Nevada 89502

on the 12<sup>th</sup> day of May, 1988, situated in the Unknown Mining District, Eureka County, State of Nevada.

Said claim is located in the following 1/4 section(s):

SE 1/4 of Section 6, Township 21 N., Range 51 E., M.D.B. & M.  
1/4 of Section \_\_\_\_\_, Township 21 N., Range 51 E., M.D.B. & M.  
1/4 of Section \_\_\_\_\_, Township 21 N., Range 51 E., M.D.B. & M.  
1/4 of Section \_\_\_\_\_, Township 21 N., Range 51 E., M.D.B. & M.

To tie this claim to the Public Survey, begin at the Northeast Corner of Section 1, Township 21 North, Range 50 East, Mount Diablo Base and Meridian, thence South, approximately 3836 feet and East, approximately 2796 feet to the Northwest corner (Cor. No. 1) of this claim.

We (or I) claim 1,490 linear feet along the course of the mineral-bearing ledge, lode or vein, extending 1,480 feet from the location monument in a Southerly direction and 10 feet in a Northerly direction, together with 295 feet on each side of the center of the ledge for the entire length of the claim.

The exterior boundaries of this claim are clearly marked by substantial 3 inch x 5 foot long plastic post monuments firmly set in the ground and bearing applicable monument designation. The description of such claim is:

Beginning at the Northwest Corner (Corner No. 1),

thence, N.90°00'E., 590 feet to the Northeast Corner (Cor. No. 2),  
thence, S.00°00'E., 745 feet to the East Side Center (Cor. No. 3),  
thence, S.00°00'E., 745 feet to the Southeast Corner (Cor. No. 4),  
thence, S.90°00'W., 590 feet to the Southwest Corner (Cor. No. 5),  
thence, N.00°00'W., 745 feet to the West Side Center (Cor. No. 6),  
thence, N.00°00'W., 745 feet to the Northwest Corner (Cor. No. 1),  
the point and place of beginning.

The monumentation and marking of the corners was completed by the 3rd day of June, 1988.

The location work consisted of making a claim map as provided in NRS 517.040. Two copies of this claim map have been filed with the Eureka County Recorder, and the lode claim filing fee has been paid to the County Recorder.

Dated this 12th day of July, 1988.

Randy Briggs  
Randy Briggs, Agent for  
SANTA FE PACIFIC MINING, INC.

120387

OFFICIAL RECORDS  
EUREKA COUNTY, NEVADA  
MINERAL RIGHTS RECORDER  
FILE NO. 120387  
FEE \$ 6.25

88 AUG -2 AM 101

RECORDED AT THE REQUEST OF  
SANTA FE PACIFIC MINING, INC.  
BOOK 181 PAGE 384

120388

CERTIFICATE OF LOCATION FOR LODE MINING CLAIM

STATE OF NEVADA

THIS IS TO CERTIFY that the RMS No. 311 lode mining claim was located by:

SANTA FE PACIFIC MINING, INC.  
250 South Rock Blvd., Suite 100  
Reno, Nevada 89502

on the 11<sup>th</sup> day of May, 1988, situated in the Unknown Mining District, Eureka County, State of Nevada.

Said claim is located in the following 1/4 section(s):

- NE 1/4 of Section 6, Township 21 N., Range 31 E., M.D.B. & M.
- SE 1/4 of Section 6, Township 21 N., Range 31 E., M.D.B. & M.
- 1/4 of Section       , Township 21 N., Range 31 E., M.D.B. & M.
- 1/4 of Section       , Township 21 N., Range 31 E., M.D.B. & M.

To tie this claim to the Public Survey, begin at the Northeast Corner of Section 1, Township 21 North, Range 30 East, Mount Diablo Base and Meridian, thence South, approximately 2346 feet and East, approximately 2996 feet to the Northwest corner (Cor. No. 1) of this claim.

We (or I) claim 1,490 linear feet along the course of the mineral-bearing ledge, lode or vein, extending 1,480 feet from the location monument in a Southerly direction and 10 feet in a Northerly direction, together with 295 feet on each side of the center of the ledge for the entire length of the claim.

The exterior boundaries of this claim are clearly marked by substantial 3 inch x 5 foot long plastic post monuments firmly set in the ground and bearing applicable monument designation. The description of such claim is:

Beginning at the Northwest Corner (Corner No. 1),

- thence, N.90°00'E., 590 feet to the Northeast Corner (Cor. No. 2),
  - thence, S.00°00'E., 745 feet to the East Side Center (Cor. No. 3),
  - thence, S.00°00'E., 745 feet to the Southeast Corner (Cor. No. 4),
  - thence, S.90°00'W., 590 feet to the Southwest Corner (Cor. No. 5),
  - thence, N.00°00'W., 745 feet to the West Side Center (Cor. No. 6),
  - thence, N.00°00'W., 745 feet to the Northwest Corner (Cor. No. 1),
- the point and place of beginning.

The monumentation and marking of the corners was completed by the 3rd day of June, 1988.

The location work consisted of making a claim map as provided in NRS 517.040. Two copies of this claim map have been filed with the Eureka County Recorder, and the lode claim filing fee has been paid to the County Recorder.

Dated this 12th day of July, 1988.

Randy Briggs  
Randy Briggs, Agent for  
SANTA FE PACIFIC MINING, INC.

OFFICIAL RECORDS  
EUREKA COUNTY RECORDER  
MINERAL CLAIMS RECORDER  
FILE NO. EE 5 6,25

120388

88 AUG -2 AM 01

RECORDED AT THE REQUEST OF  
SANTA FE PACIFIC MINING, INC.  
EUREKA COUNTY RECORDER  
FILE NO. 81 PAGE 385



120389

CERTIFICATE OF LOCATION FOR LOBE MINING CLAIM

STATE OF NEVADA

THIS IS TO CERTIFY that the RMS No. 312 lode mining claim was located by:

SANTA FE PACIFIC MINING, INC.  
250 South Rock Blvd., Suite 100  
Reno, Nevada 89502

on the 12<sup>th</sup> day of May, 1988, situated in the Unknown Mining District, Eureka County, State of Nevada.

Said claim is located in the following 1/4 section(s):

- SW 1/4 of Section 6, Township 21 N., Range 51 E., M.D.B. & M.
- SE 1/4 of Section 6, Township 21 N., Range 51 E., M.D.B. & M.
- 1/4 of Section \_\_\_\_\_, Township 21 N., Range 51 E., M.D.B. & M.
- 1/4 of Section \_\_\_\_\_, Township 21 N., Range 51 E., M.D.B. & M.

To tie this claim to the Public Survey, begin at the Northeast Corner of Section 1, Township 21 North, Range 50 East, Mount Diablo Base and Meridian, thence South, approximately 3836 feet and East, approximately 2206 feet to the Northwest corner (Cor. No. 1) of this claim.

We (or I) claim 1,490 linear feet along the course of the mineral-bearing ledge, lode or vein, extending 1,480 feet from the location monument in a Southerly direction and 10 feet in a Northerly direction, together with 295 feet on each side of the center of the ledge for the entire length of the claim.

The exterior boundaries of this claim are clearly marked by substantial 3 inch x 5 foot long plastic post monuments firmly set in the ground and bearing applicable monument designation. The description of such claim is:

Beginning at the Northwest Corner (Corner No. 1),

- thence, N.90°00'E., 590 feet to the Northeast Corner (Cor. No. 2),
  - thence, S.00°00'E., 745 feet to the East Side Center (Cor. No. 3),
  - thence, S.00°00'E., 745 feet to the Southeast Corner (Cor. No. 4),
  - thence, S.90°00'W., 590 feet to the Southwest Corner (Cor. No. 5),
  - thence, N.00°00'W., 745 feet to the West Side Center (Cor. No. 6),
  - thence, N.00°00'W., 745 feet to the Northwest Corner (Cor. No. 1),
- the point and place of beginning.

The monumentation and marking of the corners was completed by the 3rd day of June, 1988.

The location work consisted of making a claim map as provided in NRS 517.040. Two copies of this claim map have been filed with the Eureka County Recorder, and the lode claim filing fee has been paid to the County Recorder.

Dated this 12th day of July, 1988.

Randy Briggs  
Randy Briggs, Agent for  
SANTA FE PACIFIC MINING, INC.

RECORDED AT THE REQUEST OF  
SANTA FE PACIFIC MINING, INC.  
BOOK 181 PAGE 386  
88 AUG - 2 AM 01  
OFFICIAL RECORDS  
EUREKA COUNTY, NEVADA  
M.N. REBALLETING RECORDER  
FILE NO. 120389  
FEE \$ 6.25

120390

CERTIFICATE OF LOCATION FOR LODE MINING CLAIM

STATE OF NEVADA

THIS IS TO CERTIFY that the RNS No. 313 lode mining claim was located by:

SANTA FE PACIFIC MINING, INC.  
250 South Rock Blvd., Suite 100  
Reno, Nevada 89502

on the 11<sup>th</sup> day of May, 1988, situated in the Unknown Mining District, Eureka County, State of Nevada.

Said claim is located in the following 1/4 section(s):

- NW 1/4 of Section 6, Township 21 N., Range 51 E., M.D.B. & M.
- NE 1/4 of Section 6, Township 21 N., Range 51 E., M.D.B. & M.
- SW 1/4 of Section 6, Township 21 N., Range 51 E., M.D.B. & M.
- SE 1/4 of Section 6, Township 21 N., Range 51 E., M.D.B. & M.

To tie this claim to the Public Survey, begin at the Northeast Corner of Section 1, Township 21 North, Range 50 East, Mount Diablo Base and Meridian, thence South, approximately 2346 feet and East, approximately 2206 feet to the Northwest corner (Cor. No. 1) of this claim.

We (or I) claim 1,490 linear feet along the course of the mineral-bearing ledge, lode or vein, extending 1,480 feet from the location monument in a Southerly direction and 10 feet in a Northerly direction, together with 295 feet on each side of the center of the ledge for the entire length of the claim.

The exterior boundaries of this claim are clearly marked by substantial 3 inch x 5 foot long plastic post monuments firmly set in the ground and bearing applicable monument designation. The description of such claim is:

Beginning at the Northwest Corner (Corner No. 1),

- thence, N.90°00'E., 590 feet to the Northeast Corner (Cor. No. 2),
- thence, S.00°00'E., 745 feet to the East Side Center (Cor. No. 3),
- thence, S.00°00'E., 745 feet to the Southeast Corner (Cor. No. 4),
- thence, S.90°00'W., 590 feet to the Southwest Corner (Cor. No. 5),
- thence, N.00°00'W., 745 feet to the West Side Center (Cor. No. 6),
- thence, N.00°00'W., 745 feet to the Northwest Corner (Cor. No. 1),

the point and place of beginning.

The monumentation and marking of the corners was completed by the 3rd day of June, 1988.

The location work consisted of making a claim map as provided in NRS 517.040. Two copies of this claim map have been filed with the Eureka County Recorder, and the lode claim filing fee has been paid to the County Recorder.

Dated this 12th day of July, 1988.

Randy Briggs  
Randy Briggs, Agent  
SANTA FE PACIFIC MINING, INC.

120390

BOOK | 8 | PAGE 387

OFFICIAL RECORDS  
EUREKA COUNTY RECORDER  
MINERAL RIGHTS DIVISION  
FILE NO. 6-25

88 AUG -2 AM 101

RECORDED AT THE REQUEST OF  
Santa Fe Pacific Mining  
EUREKA COUNTY RECORDER  
8/1 3:38 P

120391  
CERTIFICATE OF LOCATION FOR LODE MINING CLAIM  
STATE OF NEVADA

THIS IS TO CERTIFY that the RMS No. 314 lode mining claim was located by:

SANTA FE PACIFIC MINING, INC.  
250 South Rock Blvd., Suite 100  
Reno, Nevada 89502

on the 11<sup>th</sup> day of May, 1988, situated in the Unknown Mining District, Eureka County, State of Nevada.

Said claim is located in the following 1/4 section(s):

SW 1/4 of Section 6, Township 21 N., Range 51 E., M.D.B. & M.  
\_\_\_\_ 1/4 of Section \_\_\_\_\_, Township 21 N., Range 51 E., M.D.B. & M.  
\_\_\_\_ 1/4 of Section \_\_\_\_\_, Township 21 N., Range 51 E., M.D.B. & M.  
\_\_\_\_ 1/4 of Section \_\_\_\_\_, Township 21 N., Range 51 E., M.D.B. & M.

To tie this claim to the Public Survey, begin at the Northeast Corner of Section 1, Township 21 North, Range 50 East, Mount Diablo Base and Meridian, thence South, approximately 3836 feet and East, approximately 1616 feet to the Northwest corner (Cor. No. 1) of this claim.

We (or I) claim 1,490 linear feet along the course of the mineral-bearing ledge, lode or vein, extending 1,480 feet from the location monument in a Southerly direction and 10 feet in a Northerly direction, together with 295 feet on each side of the center of the ledge for the entire length of the claim.

The exterior boundaries of this claim are clearly marked by substantial 3 inch x 3 foot long plastic post monuments firmly set in the ground and bearing applicable monument designation. The description of such claim is:


Beginning at the Northwest Corner (Corner No. 1),

thence, N.90°00'E., 590 feet to the Northeast Corner (Cor. No. 2),  
thence, S.00°00'E., 745 feet to the East Side Center (Cor. No. 3),  
thence, S.00°00'E., 745 feet to the Southeast Corner (Cor. No. 4),  
thence, S.90°00'W., 590 feet to the Southwest Corner (Cor. No. 5),  
thence, N.00°00'W., 745 feet to the West Side Center (Cor. No. 6),  
thence, N.00°00'W., 745 feet to the Northwest Corner (Cor. No. 1),  
the point and place of beginning.

The monumentation and marking of the corners was completed by the 3rd day of June, 1988.

The location work consisted of making a claim map as provided in NRS 517.040. Two copies of this claim map have been filed with the Eureka County Recorder, and the lode claim filing fee has been paid to the County Recorder.

Dated this 12th day of July, 1988.

  
Randy Briggs, Agent for  
SANTA FE PACIFIC MINING, INC.

120391

BOOK 181 PAGE 388

RECORDED AT THE REQUEST OF  
Santa Fe Pacific Mining  
E.O. # 181  
88 AUG -2 AM 101  
OFFICE RECORDS  
EUREKA COUNTY NEVADA  
MINE RECLAMATION RECORDER  
FILE NO. 388  
FEE \$ 6.25

CERTIFICATE OF LOCATION FOR LODE MINING CLAIM

STATE OF NEVADA

THIS IS TO CERTIFY that the RMS No. 315 lode mining claim was located by:

SANTA FE PACIFIC MINING, INC.  
250 South Rock Blvd., Suite 100  
Reno, Nevada 89502

on the 11<sup>th</sup> day of May, 1988, situated in the Unknown Mining District, Eureka County, State of Nevada.

Said claim is located in the following 1/4 section(s):

- NW 1/4 of Section 6, Township 21 N., Range 51 E., M.D.B. & M.
- SW 1/4 of Section 6, Township 21 N., Range 51 E., M.D.B. & M.
- 1/4 of Section       , Township 21 N., Range 51 E., M.D.B. & M.
- 1/4 of Section       , Township 21 N., Range 51 E., M.D.B. & M.

To tie this claim to the Public Survey, begin at the Northeast Corner of Section 1, Township 21 North, Range 50 East, Mount Diablo Base and Meridian, thence South, approximately 2346 feet and East, approximately 1166 feet to the Northwest corner (Cor. No. 1) of this claim.

We (or I) claim 1,490 linear feet along the course of the mineral-bearing ledge, lode or vein, extending 1,480 feet from the location monument in a Southerly direction and 10 feet in a Northerly direction, together with 295 feet on each side of the center of the ledge for the entire length of the claim.

The exterior boundaries of this claim are clearly marked by substantial 3 inch x 5 foot long plastic post monuments firmly set in the ground and bearing applicable monument designation. The description of such claim is:

Beginning at the Northwest Corner (Corner No. 1),

- thence, N.90°00'E., 590 feet to the Northeast Corner (Cor. No. 2),
  - thence, S.00°00'E., 745 feet to the East Side Center (Cor. No. 3),
  - thence, S.00°00'E., 745 feet to the Southeast Corner (Cor. No. 4),
  - thence, S.90°00'W., 590 feet to the Southwest Corner (Cor. No. 5),
  - thence, N.00°00'W., 745 feet to the West Side Center (Cor. No. 6),
  - thence, N.00°00'W., 745 feet to the Northwest Corner (Cor. No. 1),
- the point and place of beginning.

The monumentation and marking of the corners was completed by the 3rd day of June, 1988.

The location work consisted of making a claim map as provided in NRS 517.040. Two copies of this claim map have been filed with the Eureka County Recorder, and the lode claim filing fee has been paid to the County Recorder.

Dated this 12th day of July, 1988.

Randy Briggs  
Randy Briggs, Agent for  
SANTA FE PACIFIC MINING, INC.

RECORDED AT THE REQUEST OF  
SANTA FE PACIFIC MINING, INC.  
PAGE 389  
88 AUG -2 AM 10:11  
OFFICIAL RECORDS  
EUREKA COUNTY, NEVADA  
M/M FEE: \$1.00 PER COPY  
FILE NO. 120392  
FEE \$ 6.25

## CERTIFICATE OF LOCATION FOR LOBE MINING CLAIM

STATE OF NEVADA

THIS IS TO CERTIFY that the RMS No. 316 lode mining claim was located by:

SANTA FE PACIFIC MINING, INC.  
250 South Rock Blvd., Suite 100  
Reno, Nevada 89502

on the 11<sup>th</sup> day of May, 1988, situated in the Unknown Mining District, Eureka County, State of Nevada.

Said claim is located in the following 1/4 section(s):

SW 1/4 of Section 6, Township 21 N., Range 51 E., M.D.B. & M.  
1/4 of Section \_\_\_\_\_, Township 21 N., Range 51 E., M.D.B. & M.  
1/4 of Section \_\_\_\_\_, Township 21 N., Range 51 E., M.D.B. & M.  
1/4 of Section \_\_\_\_\_, Township 21 N., Range 51 E., M.D.B. & M.

To tie this claim to the Public Survey, begin at the Northeast Corner of Section 1, Township 21 North, Range 50 East, Mount Diablo Base and Meridian, thence South, approximately 7836 feet and East, approximately 1026 feet to the Northwest corner (Cor. No. 1) of this claim.

We (or I) claim 1,490 linear feet along the course of the mineral-bearing ledge, lode or vein, extending 1,480 feet from the location monument in a Southerly direction and 10 feet in a Northerly direction, together with 295 feet on each side of the center of the ledge for the entire length of the claim.

The exterior boundaries of this claim are clearly marked by substantial 3 inch x 3 foot long plastic post monuments firmly set in the ground and bearing applicable monument designation. The description of such claim is:

Beginning at the Northwest Corner (Corner No. 1),

thence, N.90°00'E., 590 feet to the Northeast Corner (Cor. No. 2),  
thence, S.00°00'E., 745 feet to the East Side Center (Cor. No. 3),  
thence, S.00°00'E., 745 feet to the Southeast Corner (Cor. No. 4),  
thence, S.90°00'W., 590 feet to the Southwest Corner (Cor. No. 5),  
thence, N.00°00'W., 745 feet to the West Side Center (Cor. No. 6),  
thence, N.00°00'W., 745 feet to the Northwest Corner (Cor. No. 1),  
the point and place of beginning.

The monumentation and marking of the corners was completed by the 3rd day of June, 1988.

The location work consisted of making a claim map as provided in NRS 517.040. Two copies of this claim map have been filed with the Eureka County Recorder, and the lode claim filing fee has been paid to the County Recorder.

Dated this 12th day of July, 1988.

Randy Briggs  
Randy Briggs, Agent for  
SANTA FE PACIFIC MINING, INC.

OFFICIAL RECORDS  
EUREKA COUNTY, NEVADA  
MIN. RECLAM. DIVISION  
FILE NO. 120393  
FEE \$ 6.25

88 AUG -2 11:01

RECORDED AT THE REQUEST OF  
SANTA FE PACIFIC MINING  
BOOK 181 PAGE 390

## CERTIFICATE OF LOCATION FOR LODE MINING CLAIM

STATE OF NEVADA

THIS IS TO CERTIFY that the RMS No. 317 lode mining claim was located by:

SANTA FE PACIFIC MINING, INC.  
250 South Rock Blvd., Suite 100  
Reno, Nevada 89502

on the 11<sup>th</sup> day of May, 1988, situated in the Unknown Mining District, Eureka County, State of Nevada.

Said claim is located in the following 1/4 section(s):

NW 1/4 of Section 6, Township 21 N., Range 51 E., M.D.B. & M.  
SW 1/4 of Section 6, Township 21 N., Range 51 E., M.D.B. & M.  
\_\_\_\_ 1/4 of Section \_\_\_\_\_, Township 21 N., Range 51 E., M.D.B. & M.  
\_\_\_\_ 1/4 of Section \_\_\_\_\_, Township 21 N., Range 51 E., M.D.B. & M.

To tie this claim to the Public Survey, begin at the Northeast Corner of Section 1, Township 21 North, Range 50 East, Mount Diablo Base and Meridian, thence South, approximately 2346 feet and East, approximately 1026 feet to the Northwest corner (Cor. No. 1) of this claim.

We (or I) claim 1,490 linear feet along the course of the mineral-bearing ledge, lode or vein, extending 1,480 feet from the location monument in a Southerly direction and 10 feet in a Northerly direction, together with 225 feet on each side of the center of the ledge for the entire length of the claim.

The exterior boundaries of this claim are clearly marked by substantial 3 inch x 5 foot long plastic post monuments firmly set in the ground and bearing applicable monument designation. The description of such claim is:

Beginning at the Northwest Corner (Corner No. 1),

thence, N.90°00'E., 590 feet to the Northeast Corner (Cor. No. 2),  
thence, S.00°00'E., 745 feet to the East Side Center (Cor. No. 3),  
thence, S.00°00'E., 745 feet to the Southeast Corner (Cor. No. 4),  
thence, S.90°00'W., 590 feet to the Southwest Corner (Cor. No. 5),  
thence, N.00°00'W., 745 feet to the West Side Center (Cor. No. 6),  
thence, N.00°00'W., 745 feet to the Northwest Corner (Cor. No. 1),  
the point and place of beginning.

The monumentation and marking of the corners was completed by the 3rd day of June, 1988.

The location work consisted of making a claim map as provided in NRS 517.040. Two copies of this claim map have been filed with the Eureka County Recorder, and the lode claim filing fee has been paid to the County Recorder.

Dated this 12th day of July, 1988.

  
Randy Briggs, Agent for  
SANTA FE PACIFIC MINING, INC.

BOOK 18 | PAGE 391

120394

OFFICIAL RECORDS  
EUREKA COUNTY, NEVADA  
H.M. REEL FILE NO. 181  
FILE NO. 391  
FEE \$ 6.25

88 AUG -2 A1 01

RECORDED AT THE REQUEST OF  
Santa Fe Pacific Mining  
EUREKA COUNTY, NEVADA  
PAGE 391

120395  
CERTIFICATE OF LOCATION FOR LODE MINING CLAIM

STATE OF NEVADA

THIS IS TO CERTIFY that the RNS No. 318 lode mining claim was located by:

SANTA FE PACIFIC MINING, INC.  
250 South Rock Blvd., Suite 100  
Reno, Nevada 89502

on the 11<sup>th</sup> day of May, 1988, situated in the Unknown Mining District, Eureka County, State of Nevada.

Said claim is located in the following 1/4 section(s):

SW 1/4 of Section 6, Township 21 N., Range 51 E., M.D.B. & M.  
1/4 of Section \_\_\_\_\_, Township 21 N., Range 51 E., M.D.B. & M.  
1/4 of Section \_\_\_\_\_, Township 21 N., Range 51 E., M.D.B. & M.  
1/4 of Section \_\_\_\_\_, Township 21 N., Range 51 E., M.D.B. & M.

To tie this claim to the Public Survey, begin at the Northeast Corner of Section 1, Township 21 North, Range 50 East, Mount Diablo Base and Meridian, thence South, approximately 783.6 feet and East, approximately 47.6 feet to the Northwest corner (Cor. No. 1) of this claim.

We (or I) claim 1,490 linear feet along the course of the mineral-bearing ledge, lode or vein, extending 1,480 feet from the location monument in a Southerly direction and 10 feet in a Northerly direction, together with 295 feet on each side of the center of the ledge for the entire length of the claim.

The exterior boundaries of this claim are clearly marked by substantial 3 inch x 5 foot long plastic post monuments firmly set in the ground and bearing applicable monument designation. The description of such claim is:

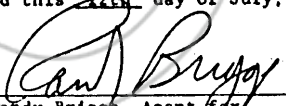
Beginning at the Northwest Corner (Corner No. 1),

thence, N.90°00'E., 590 feet to the Northeast Corner (Cor. No. 2),  
thence, S.00°00'E., 745 feet to the East Side Center (Cor. No. 3),  
thence, S.00°00'E., 745 feet to the Southeast Corner (Cor. No. 4),  
thence, S.90°00'W., 590 feet to the Southwest Corner (Cor. No. 5),  
thence, N.00°00'W., 745 feet to the West Side Center (Cor. No. 6),  
thence, N.00°00'W., 745 feet to the Northwest Corner (Cor. No. 1),  
the point and place of beginning.

The monumentation and marking of the corners was completed by the 3rd day of June, 1988.

The location work consisted of making a claim map as provided in NRS 517.040. Two copies of this claim map have been filed with the Eureka County Recorder, and the lode claim filing fee has been paid to the County Recorder.

Dated this 12th day of July, 1988.

  
Randy Briggs, Agent for  
SANTA FE PACIFIC MINING, INC.

OFFICIAL RECORDS  
EUREKA COUNTY, NEVADA  
MIN. RECL. DIV. REC'D  
FILE NO. 120395  
FEE \$ 6.25

88 AUG -2 AM 01

RECORDED AT THE REQUEST OF  
SANTA FE PACIFIC MINING  
BOOK 181 PAGE 392

120396

CERTIFICATE OF LOCATION FOR LODE MINING CLAIM

STATE OF NEVADA

THIS IS TO CERTIFY that the RMS No. 319 lode mining claim was located by:

SANTA FE PACIFIC MINING, INC.  
250 South Rock Blvd., Suite 100  
Reno, Nevada 89502

on the 11<sup>th</sup> day of May, 1988, situated in the Unknown Mining District, Eureka County, State of Nevada.

Said claim is located in the following 1/4 section(s):

- NW 1/4 of Section 6, Township 21 N., Range 51 E., M.D.B. & M.
- SW 1/4 of Section 6, Township 21 N., Range 51 E., M.D.B. & M.
- 1/4 of Section     , Township 21 N., Range 51 E., M.D.B. & M.
- 1/4 of Section     , Township 21 N., Range 51 E., M.D.B. & M.

To tie this claim to the Public Survey, begin at the Northeast Corner of Section 1, Township 21 North, Range 50 East, Mount Diablo Base and Meridian, thence South, approximately 2396 feet and East, approximately 436 feet to the Northwest corner (Cor. No. 1) of this claim.

We (or I) claim 1,490 linear feet along the course of the mineral-bearing ledge, lode or vein, extending 1,480 feet from the location monument in a Southerly direction and 10 feet in a Northerly direction, together with 295 feet on each side of the center of the ledge for the entire length of the claim.

The exterior boundaries of this claim are clearly marked by substantial 3 inch x 5 foot long plastic post monuments firmly set in the ground and bearing applicable monument designation. The description of such claim is:

Beginning at the Northwest Corner (Corner No. 1),

- thence, N.90°00'E., 590 feet to the Northeast Corner (Cor. No. 2),
  - thence, S.00°00'E., 745 feet to the East Side Center (Cor. No. 3),
  - thence, S.00°00'E., 745 feet to the Southeast Corner (Cor. No. 4),
  - thence, S.90°00'W., 590 feet to the Southwest Corner (Cor. No. 5),
  - thence, N.00°00'W., 745 feet to the West Side Center (Cor. No. 6),
  - thence, N.00°00'W., 745 feet to the Northwest Corner (Cor. No. 1),
- the point and place of beginning.

The monumentation and marking of the corners was completed by the 3rd day of June, 1988.

The location work consisted of making a claim map as provided in NRS 517.040. Two copies of this claim map have been filed with the Eureka County Recorder, and the lode claim filing fee has been paid to the County Recorder.

Dated this 12th day of July, 1988.

Randy Briggs  
Randy Briggs, Agent for  
SANTA FE PACIFIC MINING, INC.

120396  
OFFICIAL RECORDS  
EUREKA COUNTY, NEVADA  
M. M. HERRINGTON, RECORDER  
FILE NO. FEB 5 6 25

RECORDED AT THE REQUEST OF  
Santa Fe Pacific Mining  
88 AUG -2 AM 10:11  
BOOK 181 PAGE 393

BOOK 181 PAGE 393



120397  
CERTIFICATE OF LOCATION FOR LODE MINING CLAIM

STATE OF NEVADA

THIS IS TO CERTIFY that the RMS No. 320 lode mining claim was located by:

SANTA FE PACIFIC MINING, INC.  
250 South Rock Blvd., Suite 100  
Reno, Nevada 89502

on the 11<sup>th</sup> day of May, 1988, situated in the Unknown Mining District, Eureka County, State of Nevada.

Said claim is located in the following 1/4 section(s):

SE 1/4 of Section 1, Township 21 N., Range 50 E., M.D.B. & M.  
1/4 of Section \_\_\_\_\_, Township 21 N., Range 50 E., M.D.B. & M.  
SW 1/4 of Section 6, Township 21 N., Range 51 E., M.D.B. & M.  
1/4 of Section \_\_\_\_\_, Township 21 N., Range 51 E., M.D.B. & M.

To tie this claim to the Public Survey, begin at the Northeast Corner of Section 1, Township 21 North, Range 50 East, Mount Diablo Base and Meridian, thence South, approximately 3836 feet and West, approximately 154 feet to the Northwest corner (Cor. No. 1) of this claim.

We (or I) claim 1,490 linear feet along the course of the mineral-bearing ledge, lode or vein, extending 1,480 feet from the location monument in a Southerly direction and 10 feet in a Northerly direction, together with 295 feet on each side of the center of the ledge for the entire length of the claim.

The exterior boundaries of this claim are clearly marked by substantial 3 inch x 5 foot long plastic post monuments firmly set in the ground and bearing applicable monument designation. The description of such claim is:

Beginning at the Northwest Corner (Corner No. 1),

thence, N.90°00'E., 590 feet to the Northeast Corner (Cor. No. 2),  
thence, S.00°00'E., 745 feet to the East Side Center (Cor. No. 3),  
thence, S.00°00'E., 745 feet to the Southeast Corner (Cor. No. 4),  
thence, S.90°00'W., 590 feet to the Southwest Corner (Cor. No. 5),  
thence, N.00°00'W., 745 feet to the West Side Center (Cor. No. 6),  
thence, N.00°00'W., 745 feet to the Northwest Corner (Cor. No. 1),  
the point and place of beginning.

The monumentation and marking of the corners was completed by the 3rd day of June, 1988.

The location work consisted of making a claim map as provided in NRS 517.040. Two copies of this claim map have been filed with the Eureka County Recorder, and the lode claim filing fee has been paid to the County Recorder.

Dated this 12th day of July, 1988.

  
Randy Briggs, Agent for  
SANTA FE PACIFIC MINING, INC.

OFFICIAL RECORDS  
EUREKA COUNTY, NEVADA  
MIN. RECLAM. RECORDER  
FILE NO. 120397 EFF. S. 6-25

88 AUG -2 AM 101

RECORDED AT THE REQUEST OF  
SANTA FE PACIFIC MINING, INC.  
BOOK 181 PAGE 394

## CERTIFICATE OF LOCATION FOR LODE MINING CLAIM

STATE OF NEVADA

THIS IS TO CERTIFY that the RNS No. 321 lode mining claim was located by:

SANTA FE PACIFIC MINING, INC.  
250 South Rock Blvd., Suite 100  
Reno, Nevada 89502

on the 11<sup>th</sup> day of May, 1988, situated in the Unknown Mining District, Eureka County, State of Nevada.

Said claim is located in the following 1/4 section(s):

NE 1/4 of Section 1, Township 21 N., Range 50 E., M.D.B. & M.

SE 1/4 of Section 1, Township 21 N., Range 50 E., M.D.B. & M.

NW 1/4 of Section 6, Township 21 N., Range 51 E., M.D.B. & M.

SW 1/4 of Section 6, Township 21 N., Range 51 E., M.D.B. & M.

To tie this claim to the Public Survey, begin at the Northeast Corner of Section 1, Township 21 North, Range 50 East, Mount Diablo Base and Meridian, thence South, approximately 2346 feet and West, approximately 159 feet to the Northwest corner (Cor. No. 1) of this claim.

We (or I) claim 1,490 linear feet along the course of the mineral-bearing ledge, lode or vein, extending 1,480 feet from the location monument in a Southerly direction and 10 feet in a Northerly direction, together with 295 feet on each side of the center of the ledge for the entire length of the claim.

The exterior boundaries of this claim are clearly marked by substantial 3 inch x 5 foot long plastic post monuments firmly set in the ground and bearing applicable monument designation. The description of such claim is:

Beginning at the Northwest Corner (Corner No. 1),

thence, N.90°00'E., 590 feet to the Northeast Corner (Cor. No. 2),

thence, S.00°00'E., 745 feet to the East Side Center (Cor. No. 3),

thence, S.00°00'E., 745 feet to the Southeast Corner (Cor. No. 4),

thence, S.90°00'W., 590 feet to the Southwest Corner (Cor. No. 5),

thence, N.00°00'W., 745 feet to the West Side Center (Cor. No. 6),

thence, N.00°00'W., 745 feet to the Northwest Corner (Cor. No. 1),

the point and place of beginning.

The monumentation and marking of the corners was completed by the 3rd day of June, 1988.

The location work consisted of making a claim map as provided in NRS 517.040. Two copies of this claim map have been filed with the Eureka County Recorder, and the lode claim filing fee has been paid to the County Recorder.

Dated this 12th day of July, 1988.

  
Randy Brigg, Agent for  
SANTA FE PACIFIC MINING, INC.

OFFICIAL RECORDS  
EUREKA COUNTY, NEVADA  
MINERAL RIGHTS RECORDER  
FILE NO. 120398  
FEE \$ 6.25

88 AUG -2 AM 01

RECORDED AT THE REQUEST OF  
Santa Fe Pacific Mining  
BOOK 181 PAGE 395

## CERTIFICATE OF LOCATION FOR LODE MINING CLAIM

STATE OF NEVADA

THIS IS TO CERTIFY that the RMS No. 322 lode mining claim was located by:

SANTA FE PACIFIC MINING, INC.  
250 South Rock Blvd., Suite 100  
Reno, Nevada 89502

on the 11<sup>th</sup> day of May, 1988, situated in the Unknown Mining District, Eureka County, State of Nevada.

Said claim is located in the following 1/4 section(s):

NE 1/4 of Section 6, Township 21 N., Range 51 E., M.D.B. & M.  
1/4 of Section \_\_\_\_\_, Township 21 N., Range 51 E., M.D.B. & M.  
1/4 of Section \_\_\_\_\_, Township 21 N., Range 51 E., M.D.B. & M.  
1/4 of Section \_\_\_\_\_, Township 21 N., Range 51 E., M.D.B. & M.

To tie this claim to the Public Survey, begin at the Northeast Corner of Section 1, Township 21 North, Range 50 East, Mount Diablo Base and Meridian, thence South, approximately 856 feet and East, approximately 4566 feet to the Northwest corner (Cor. No. 1) of this claim.

We (or I) claim 1,490 linear feet along the course of the mineral-bearing ledge, lode or vein, extending 1,480 feet from the location monument in a North-erly direction and 10 feet in a Southerly direction, together with 295 feet on each side of the center of the ledge for the entire length of the claim.

The exterior boundaries of this claim are clearly marked by substantial 1 inch x 5 foot long plastic post monuments firmly set in the ground and bearing applicable monument designation. The description of such claim is:

Beginning at the Northwest Corner (Corner No. 1),

thence, N.90°00'E., 590 feet to the Northeast Corner (Cor. No. 2),

thence, S.00°00'E., 745 feet to the East Side Center (Cor. No. 3),

thence, S.00°00'E., 745 feet to the Southeast Corner (Cor. No. 4),

thence, S.90°00'W., 590 feet to the Southwest Corner (Cor. No. 5),

thence, N.00°00'W., 745 feet to the West Side Center (Cor. No. 6),

thence, N.00°00'W., 745 feet to the Northwest Corner (Cor. No. 1),

the point and place of beginning.

The monumentation and marking of the corners was completed by the 3rd day of June, 1988.

The location work consisted of making a claim map as provided in NRS 517.040. Two copies of this claim map have been filed with the Eureka County Recorder, and the lode claim filing fee has been paid to the County Recorder.

Dated this 12th day of July, 1988.

Randy Briggs  
Randy Briggs, Agent for  
SANTA FE PACIFIC MINING, INC.

120399  
OFFICIAL RECORDS  
EUREKA COUNTY, NEVADA  
MINERAL CLAIM RECORDS  
FILE NO. 6.25  
RECORDED AT THE REQUEST OF  
SANTA FE PACIFIC MINING, INC.  
BOOK 181 PAGE 396  
88 AUG -2 AM 1:01

## CERTIFICATE OF LOCATION FOR LODE MINING CLAIM

STATE OF NEVADA

THIS IS TO CERTIFY that the RMS No. 323 lode mining claim was located by:

SANTA FE PACIFIC MINING, INC.  
250 South Rock Blvd., Suite 100  
Reno, Nevada 89502

on the 11<sup>th</sup> day of May, 1988, situated in the Unknown Mining District, Eureka County, State of Nevada.

Said claim is located in the following 1/4 section(s):

NE 1/4 of Section 6, Township 21 N., Range 51 E., M.D.B. & M.  
1/4 of Section \_\_\_\_\_, Township 21 N., Range 51 E., M.D.B. & M.  
1/4 of Section \_\_\_\_\_, Township 21 N., Range 51 E., M.D.B. & M.  
1/4 of Section \_\_\_\_\_, Township 21 N., Range 51 E., M.D.B. & M.

To tie this claim to the Public Survey, begin at the Northeast Corner of Section 1, Township 21 North, Range 50 East, Mount Diablo Base and Meridian, thence South, approximately 850 feet and East, approximately 3976 feet to the Northwest corner (Cor. No. 1) of this claim.

We (or I) claim 1,490 linear feet along the course of the mineral-bearing ledge, lode or vein, extending 1,480 feet from the location monument in a North-erly direction and 10 feet in a Southerly direction, together with 225 feet on each side of the center of the ledge for the entire length of the claim.

The exterior boundaries of this claim are clearly marked by substantial 3 inch x 5 foot long plastic post monuments firmly set in the ground and bearing applicable monument designation. The description of such claim is:


Beginning at the Northwest Corner (Corner No. 1),

thence, N.90°00'E., 590 feet to the Northeast Corner (Cor. No. 2),  
thence, S.00°00'E., 745 feet to the East Side Center (Cor. No. 3),  
thence, S.00°00'E., 745 feet to the Southeast Corner (Cor. No. 4),  
thence, S.90°00'W., 590 feet to the Southwest Corner (Cor. No. 5),  
thence, N.00°00'W., 745 feet to the West Side Center (Cor. No. 6),  
thence, N.00°00'W., 745 feet to the Northwest Corner (Cor. No. 1),  
the point and place of beginning.

The monumentation and marking of the corners was completed by the 3rd day of June, 1988.

The location work consisted of making a claim map as provided in NRS 517.040. Two copies of this claim map have been filed with the Eureka County Recorder, and the lode claim filing fee has been paid to the County Recorder.

Dated this 12th day of July, 1988.

  
Randy Briggs, Agent for  
SANTA FE PACIFIC MINING, INC.

OFFICE OF CLERK OF COUNTY RECORDS  
EUREKA COUNTY, NEVADA  
M. H. EBEL, CLERK  
FILE NO. 120400  
FEE \$ 6.25

88 AUG -2 AM 01

RECORDED AT THE REQUEST OF  
SANTA FE PACIFIC MINING, INC.  
BOOK 181 PAGE 397

## CERTIFICATE OF LOCATION FOR LODE MINING CLAIM

STATE OF NEVADA

THIS IS TO CERTIFY that the RMS No. 324 lode mining claim was located by:

SANTA FE PACIFIC MINING, INC.  
250 South Rock Blvd., Suite 100  
Reno, Nevada 89502

on the 11<sup>th</sup> day of May, 1988, situated in the Unknown Mining District, Eureka County, State of Nevada.

Said claim is located in the following 1/4 section(s):

NE 1/4 of Section 6, Township 21 N., Range 31 E., M.D.B. & M.  
1/4 of Section \_\_\_\_\_, Township 21 N., Range 31 E., M.D.B. & M.  
1/4 of Section \_\_\_\_\_, Township 21 N., Range 31 E., M.D.B. & M.  
1/4 of Section \_\_\_\_\_, Township 21 N., Range 31 E., M.D.B. & M.

To tie this claim to the Public Survey, begin at the Northeast Corner of Section 1, Township 21 North, Range 30 East, Mount Diablo Base and Meridian, thence South approximately 856 feet and East approximately 3381 feet to the Northwest corner (Cor. No. 1) of this claim.

We (or I) claim 1,490 linear feet along the course of the mineral-bearing ledge, lode or vein, extending 1,480 feet from the location monument in a North-erly direction and 10 feet in a Southerly direction, together with 292 feet on each side of the center of the ledge for the entire length of the claim.

The exterior boundaries of this claim are clearly marked by substantial 2 inch x 3 foot long plastic post monuments firmly set in the ground and bearing applicable monument designation. The description of such claim is:

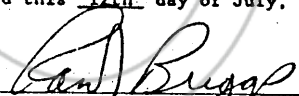
Beginning at the Northwest Corner (Corner No. 1),

thence, N.90°00'E., 590 feet to the Northeast Corner (Cor. No. 2),  
thence, S.00°00'E., 745 feet to the East Side Center (Cor. No. 3),  
thence, S.00°00'E., 745 feet to the Southeast Corner (Cor. No. 4),  
thence, S.90°00'W., 590 feet to the Southwest Corner (Cor. No. 5),  
thence, N.00°00'W., 745 feet to the West Side Center (Cor. No. 6),  
thence, N.00°00'W., 745 feet to the Northwest Corner (Cor. No. 1),  
the point and place of beginning.

The monumentation and marking of the corners was completed by the 3rd day of June, 1988.

The location work consisted of making a claim map as provided in NRS 517.040. Two copies of this claim map have been filed with the Eureka County Recorder, and the lode claim filing fee has been paid to the County Recorder.

Dated this 12th day of July, 1988.

  
Randy Briggs, Agent for  
SANTA FE PACIFIC MINING, INC.

OFFICIAL RECORDS  
EUREKA COUNTY CLERK  
MINERAL RIGHTS RECORDER  
FILE NO. 120401  
FEE \$ 6.25

88 AUG-2 AM 101

RECORDED AT THE REQUEST OF  
Santa Fe Pacific Mining, Inc.  
BOOK 181 PAGE 398

120402

CERTIFICATE OF LOCATION FOR LODE MINING CLAIM

STATE OF NEVADA

THIS IS TO CERTIFY that the RMS No. 325 lode mining claim was located by:

SANTA FE PACIFIC MINING, INC.  
250 South Rock Blvd., Suite 100  
Reno, Nevada 89502

on the 11<sup>th</sup> day of May, 1988, situated in the Unknown Mining District, Eureka County, State of Nevada.

Said claim is located in the following 1/4 section(s):

- NE 1/4 of Section 6, Township 21 N., Range 31 E., M.D.B. & M.
- 1/4 of Section \_\_\_\_\_, Township 21 N., Range 31 E., M.D.B. & M.
- 1/4 of Section \_\_\_\_\_, Township 21 N., Range 31 E., M.D.B. & M.
- 1/4 of Section \_\_\_\_\_, Township 21 N., Range 31 E., M.D.B. & M.

To tie this claim to the Public Survey, begin at the Northeast Corner of Section 1, Township 21 North, Range 30 East, Mount Diablo Base and Meridian, thence South, approximately 8510 feet and East, approximately 2796 feet to the Northwest corner (Cor. No. 1) of this claim.

We (or I) claim 1,490 linear feet along the course of the mineral-bearing ledge, lode or vein, extending 1,480 feet from the location monument in a North-erly direction and 10 feet in a Southerly direction, together with 295 feet on each side of the center of the ledge for the entire length of the claim.

The exterior boundaries of this claim are clearly marked by substantial 2 inch x 5 foot long plastic post monuments firmly set in the ground and bearing applicable monument designation. The description of such claim is:

Beginning at the Northwest Corner (Corner No. 1),

- thence, N.90°00'E., 590 feet to the Northeast Corner (Cor. No. 2),
  - thence, S.00°00'E., 745 feet to the East Side Center (Cor. No. 3),
  - thence, S.00°00'E., 745 feet to the Southeast Corner (Cor. No. 4),
  - thence, S.90°00'W., 590 feet to the Southwest Corner (Cor. No. 5),
  - thence, N.00°00'W., 745 feet to the West Side Center (Cor. No. 6),
  - thence, N.00°00'W., 745 feet to the Northwest Corner (Cor. No. 1),
- the point and place of beginning.

The monumentation and marking of the corners was completed by the 3rd day of June, 1988.

The location work consisted of making a claim map as provided in NRS 517.040. Two copies of this claim map have been filed with the Eureka County Recorder, and the lode claim filing fee has been paid to the County Recorder.

Dated this 12th day of July, 1988.

Randy Briggs  
Randy Briggs, Agent for  
SANTA FE PACIFIC MINING, INC.

OFFICIAL RECORDS  
EUREKA COUNTY RECORDER  
M. M. REED  
FILE NO. 120402

RECORDED AT THE REQUEST OF  
Santa Fe Pacific Mining  
BOOK 181 PAGE 399  
88 AUG -2 AM 10:2

120403  
CERTIFICATE OF LOCATION FOR LODE MINING CLAIM

STATE OF NEVADA

THIS IS TO CERTIFY that the RMS No. 321a lode mining claim was located by:

SANTA FE PACIFIC MINING, INC.  
250 South Rock Blvd., Suite 100  
Reno, Nevada 89502

on the 11<sup>th</sup> day of May, 1988, situated in the Unknown Mining District, Eureka County, State of Nevada.

Said claim is located in the following 1/4 section(s):

NE 1/4 of Section 6, Township 21 N., Range 31 E., M.D.B. & M.  
NE 1/4 of Section 6, Township 21 N., Range 31 E., M.D.B. & M.  
       1/4 of Section       , Township 21 N., Range 31 E., M.D.B. & M.  
       1/4 of Section       , Township 21 N., Range 31 E., M.D.B. & M.

To tie this claim to the Public Survey, begin at the Northeast Corner of Section 1, Township 21 North, Range 30 East, Mount Diablo Base and Meridian, thence South, approximately 856 feet and East, approximately 2206 feet to the Northwest corner (Cor. No. 1) of this claim.

We (or I) claim 1,490 linear feet along the course of the mineral-bearing ledge, lode or vein, extending 1,480 feet from the location monument in a North-erly direction and 10 feet in a Southerly direction, together with 293 feet on each side of the center of the ledge for the entire length of the claim.

The exterior boundaries of this claim are clearly marked by substantial 3 inch x 5 foot long plastic post monuments firmly set in the ground and bearing applicable monument designation. The description of such claim is:

Beginning at the Northwest Corner (Corner No. 1),

thence, N.90°00'E., 590 feet to the Northeast Corner (Cor. No. 2),

thence, S.00°00'E., 745 feet to the East Side Center (Cor. No. 3),

thence, S.00°00'E., 745 feet to the Southeast Corner (Cor. No. 4),

thence, S.90°00'W., 590 feet to the Southwest Corner (Cor. No. 5),

thence, N.00°00'W., 745 feet to the West Side Center (Cor. No. 6),


thence, N.00°00'W., 745 feet to the Northwest Corner (Cor. No. 1),

the point and place of beginning.

The monumentation and marking of the corners was completed by the 3rd day of June, 1988.

The location work consisted of making a claim map as provided in NRS 517.040. Two copies of this claim map have been filed with the Eureka County Recorder, and the lode claim filing fee has been paid to the County Recorder.

Dated this 12th day of July, 1988.

  
Randy Briggs, Agent  
SANTA FE PACIFIC MINING, INC.

120403  
OFFICIAL RECORDS  
EUREKA COUNTY RECORDER  
MINERAL CLAIMS DIVISION  
FILE NO. 181 SIDE 400  
FEE \$ 6.25

98 AUG -2 AM 102

RECORDED AT THE REQUEST OF  
SANTA FE PACIFIC MINING, INC.  
8/1 SIDE 400

BOOK 18 | PAGE 400

CERTIFICATE OF LOCATION FOR LODE MINING CLAIM

STATE OF NEVADA

THIS IS TO CERTIFY that the RMS No. 327 lode mining claim was located by:

SANTA FE PACIFIC MINING, INC.  
250 South Rock Blvd., Suite 100  
Reno, Nevada 89502

on the 11<sup>th</sup> day of May, 1988, situated in the Unknown Mining District, Eureka County, State of Nevada.

Said claim is located in the following 1/4 section(s):

- NW 1/4 of Section 6, Township 21 N., Range 51 E., M.D.B. & M.
- 1/4 of Section \_\_\_\_\_, Township 21 N., Range 51 E., M.D.B. & M.
- 1/4 of Section \_\_\_\_\_, Township 21 N., Range 51 E., M.D.B. & M.
- 1/4 of Section \_\_\_\_\_, Township 21 N., Range 51 E., M.D.B. & M.

To tie this claim to the Public Survey, begin at the Northeast Corner of Section 1, Township 21 North, Range 50 East, Mount Diablo Base and Meridian, thence South, approximately 856 feet and East, approximately 1166 feet to the Northwest corner (Cor. No. 1) of this claim.

We (or I) claim 1,490 linear feet along the course of the mineral-bearing ledge, lode or vein, extending 1,480 feet from the location monument in a North direction and 10 feet in a Southerly direction, together with 295 feet on each side of the center of the ledge for the entire length of the claim.

The exterior boundaries of this claim are clearly marked by substantial 3 inch x 5 foot long plastic post monuments firmly set in the ground and bearing applicable monument designation. The description of such claim is:

Beginning at the Northwest Corner (Corner No. 1),

- thence, N.90°00'E., 590 feet to the Northeast Corner (Cor. No. 2),
  - thence, S.00°00'E., 745 feet to the East Side Center (Cor. No. 3),
  - thence, S.00°00'E., 745 feet to the Southeast Corner (Cor. No. 4),
  - thence, S.90°00'W., 590 feet to the Southwest Corner (Cor. No. 5),
  - thence, N.00°00'W., 745 feet to the West Side Center (Cor. No. 6),
  - thence, N.00°00'W., 745 feet to the Northwest Corner (Cor. No. 1),
- the point and place of beginning.

The monumentation and marking of the corners was completed by the 3rd day of June, 1988.

The location work consisted of making a claim map as provided in NRS 517.040. Two copies of this claim map have been filed with the Eureka County Recorder, and the lode claim filing fee has been paid to the County Recorder.

Dated this 12th day of July, 1988.

Randy Briggs  
Randy Briggs, Agent for  
SANTA FE PACIFIC MINING, INC.

120404

OFFICIAL RECORDS  
EUREKA COUNTY RECORDER  
M.N. REBECCA  
FILE NO. 6.25

88 AUG -2 AM 102

RECORDED AT THE REQUEST OF  
SANTA FE PACIFIC MINING  
BOOK 181 PAGE 401



120405

CERTIFICATE OF LOCATION FOR LODE MINING CLAIM

STATE OF NEVADA

THIS IS TO CERTIFY that the RMS No. 328 lode mining claim was located by:

SANTA FE PACIFIC MINING, INC.  
250 South Rock Blvd., Suite 100  
Reno, Nevada 89502

on the 11<sup>th</sup> day of May, 1988, situated in the Unknown Mining District, Eureka County, State of Nevada.

Said claim is located in the following 1/4 section(s):

- NW 1/4 of Section 10, Township 21 N., Range 51 E., M.D.B. & M.
- 1/4 of Section \_\_\_\_\_, Township 21 N., Range 51 E., M.D.B. & M.
- 1/4 of Section \_\_\_\_\_, Township 21 N., Range 51 E., M.D.B. & M.
- 1/4 of Section \_\_\_\_\_, Township 21 N., Range 51 E., M.D.B. & M.

To tie this claim to the Public Survey, begin at the Northeast Corner of Section 1, Township 21 North, Range 50 East, Mount Diablo Base and Meridian, thence South, approximately 856 feet and East, approximately 1026 feet to the Northwest corner (Cor. No. 1) of this claim.

We (or I) claim 1,490 linear feet along the course of the mineral-bearing ledge, lode or vein, extending 1,480 feet from the location monument in a North-erly direction and 10 feet in a Southerly direction, together with 295 feet on each side of the center of the ledge for the entire length of the claim.

The exterior boundaries of this claim are clearly marked by substantial 3 inch x 5 foot long plastic post monuments firmly set in the ground and bearing applicable monument designation. The description of such claim is:

Beginning at the Northwest Corner (Corner No. 1),

- thence, N.90°00'E., 590 feet to the Northeast Corner (Cor. No. 2),
- thence, S.00°00'E., 745 feet to the East Side Center (Cor. No. 3),
- thence, S.00°00'E., 745 feet to the Southeast Corner (Cor. No. 4),
- thence, S.90°00'W., 590 feet to the Southwest Corner (Cor. No. 5),
- thence, N.00°00'W., 745 feet to the West Side Center (Cor. No. 6),
- thence, N.00°00'W., 745 feet to the Northwest Corner (Cor. No. 1),

the point and place of beginning.

The monumentation and marking of the corners was completed by the 3rd day of June, 1988.

The location work consisted of making a claim map as provided in NRS 517.040. Two copies of this claim map have been filed with the Eureka County Recorder, and the lode claim filing fee has been paid to the County Recorder.

Dated this 12th day of July, 1988.

Randy Briggs  
Randy Briggs, Agent for  
SANTA FE PACIFIC MINING, INC.

OFFICIAL RECORDS  
EUREKA COUNTY RECORDER  
M. FEBRUARY 11, 1988  
FILE NO. 120405  
FEE \$ 6.25

88 AUG -2 AM 02

RECORDED AT THE REQUEST OF  
Santa Fe Pacific Mining  
BOOK 181 PAGE 402

## CERTIFICATE OF LOCATION FOR LODE MINING CLAIM

STATE OF NEVADA

THIS IS TO CERTIFY that the RMS No. 329 lode mining claim was located by:

SANTA FE PACIFIC MINING, INC.  
250 South Rock Blvd., Suite 100  
Reno, Nevada 89502

on the 11<sup>th</sup> day of May, 1988, situated in the Unknown Mining District, Eureka County, State of Nevada.

Said claim is located in the following 1/4 section(s):

Now 1/4 of Section 6, Township 21 N., Range 51 E., M.D.B. & M.  
1/4 of Section \_\_\_\_\_, Township 21 N., Range 51 E., M.D.B. & M.  
1/4 of Section \_\_\_\_\_, Township 21 N., Range 51 E., M.D.B. & M.  
1/4 of Section \_\_\_\_\_, Township 21 N., Range 51 E., M.D.B. & M.

To tie this claim to the Public Survey, begin at the Northeast Corner of Section 1, Township 21 North, Range 50 East, Mount Diablo Base and Meridian, thence South, approximately 856 feet and East, approximately 436 feet to the Northwest Corner (Cor. No. 1) of this claim.

We (or I) claim 1,490 linear feet along the course of the mineral-bearing ledge, lode or vein, extending 1,480 feet from the location monument in a North-erly direction and 10 feet in a Southerly direction, together with 225 feet on each side of the center of the ledge for the entire length of the claim.

The exterior boundaries of this claim are clearly marked by substantial 3 inch x 5 foot long plastic post monuments firmly set in the ground and bearing applicable monument designation. The description of such claim is:

Beginning at the Northwest Corner (Corner No. 1),

thence, N.90°00'E., 590 feet to the Northeast Corner (Cor. No. 2),  
thence, S.00°00'E., 745 feet to the East Side Center (Cor. No. 3),  
thence, S.00°00'E., 745 feet to the Southeast Corner (Cor. No. 4),  
thence, S.90°00'W., 590 feet to the Southwest Corner (Cor. No. 5),  
thence, N.00°00'W., 745 feet to the West Side Center (Cor. No. 6),  
thence, N.00°00'W., 745 feet to the Northwest Corner (Cor. No. 1),  
the point and place of beginning.

The monumentation and marking of the corners was completed by the 3rd day of June, 1988.

The location work consisted of making a claim map as provided in NRS 517.040. Two copies of this claim map have been filed with the Eureka County Recorder, and the lode claim filing fee has been paid to the County Recorder.

Dated this 12th day of July, 1988.

Randy Briggs  
Randy Briggs, Agent for  
SANTA FE PACIFIC MINING, INC.

OFFICIAL RECORDS  
EUREKA COUNTY RECORDER  
M. H. BAILEY, RECORDER  
FILE NO. 120406 FEE \$ 6.25

88 AUG -2 AM 10:2

RECORDED AT THE REQUEST OF  
Santa Fe Pacific Mining  
BOOK 181 PAGE 403

## CERTIFICATE OF LOCATION FOR LODE MINING CLAIM

STATE OF NEVADA

THIS IS TO CERTIFY that the RMS No. 330 lode mining claim was located by:

SANTA FE PACIFIC MINING, INC.  
250 South Rock Blvd., Suite 100  
Reno, Nevada 89502

on the 11<sup>th</sup> day of May, 1988, situated in the Unknown Mining District, Eureka County, State of Nevada.

Said claim is located in the following 1/4 section(s):

NE 1/4 of Section 1, Township 21 N., Range 50 E., M.D.B. & M.  
1/4 of Section \_\_\_\_\_, Township 21 N., Range 50 E., M.D.B. & M.  
NW 1/4 of Section 6, Township 21 N., Range 51 E., M.D.B. & M.  
1/4 of Section \_\_\_\_\_, Township 21 N., Range 51 E., M.D.B. & M.

To tie this claim to the Public Survey, begin at the Northeast Corner of Section 1, Township 21 North, Range 50 East, Mount Diablo Base and Meridian, thence South, approximately 856 feet and West, approximately 154 feet to the Northwest corner (Cor. No. 1) of this claim.

We (or I) claim 1,490 linear feet along the course of the mineral-bearing ledge, lode or vein, extending 1,480 feet from the location monument in a North-erly direction and 10 feet in a Southerly direction, together with 295 feet on each side of the center of the ledge for the entire length of the claim.

The exterior boundaries of this claim are clearly marked by substantial 3 inch x 5 foot long plastic post monuments firmly set in the ground and bearing applicable monument designation. The description of such claim is:


Beginning at the Northwest Corner (Corner No. 1),

thence, N.90°00'E., 590 feet to the Northeast Corner (Cor. No. 2),  
thence, S.00°00'E., 745 feet to the East Side Center (Cor. No. 3),  
thence, S.00°00'E., 745 feet to the Southeast Corner (Cor. No. 4),  
thence, S.90°00'W., 590 feet to the Southwest Corner (Cor. No. 5),  
thence, N.00°00'W., 745 feet to the West Side Center (Cor. No. 6),  
thence, N.00°00'W., 745 feet to the Northwest Corner (Cor. No. 1),  
the point and place of beginning.

The monumentation and marking of the corners was completed by the 3rd day of June, 1988.

The location work consisted of making a claim map as provided in NRS 517.040. Two copies of this claim map have been filed with the Eureka County Recorder, and the lode claim filing fee has been paid to the County Recorder.

Dated this 12th day of July, 1988.

  
Randy Briggs, Agent for  
SANTA FE PACIFIC MINING, INC.

OFFICE RECORDS  
EUREKA COUNTY, NEVADA  
MINERAL CLAIM RECORDER  
FILE NO. 120407  
FEE \$ 6.25

88 AUG -2 AM 102

RECORDED AT THE REQUEST OF  
SANTA FE PACIFIC MINING, INC.  
BOOK 181 PAGE 404

CERTIFICATE OF LOCATION FOR LODE MINING CLAIM

STATE OF NEVADA

THIS IS TO CERTIFY that the RMS No. 331 lode mining claim was located by:

SANTA FE PACIFIC MINING, INC.  
250 South Rock Blvd., Suite 100  
Reno, Nevada 89502

on the 12<sup>th</sup> day of May, 1988, situated in the Unknown Mining District, Eureka County, State of Nevada.

Said claim is located in the following 1/4 section(s):

- NW 1/4 of Section 6, Township 21 N., Range 51 E., M.D.B. & M.
- 1/4 of Section \_\_\_\_\_, Township 21 N., Range 51 E., M.D.B. & M.
- SW 1/4 of Section 31, Township 22 N., Range 51 E., M.D.B. & M.
- 1/4 of Section \_\_\_\_\_, Township 22 N., Range 51 E., M.D.B. & M.

To tie this claim to the Public Survey, begin at the Northeast Corner of Section 1, Township 21 North, Range 50 East, Mount Diablo Base and Meridian, thence North, approximately 634 feet and East, approximately 1166 feet to the Northwest corner (Cor. No. 1) of this claim.

We (or I) claim 1,490 linear feet along the course of the mineral-bearing ledge, lode or vein, extending 1,480 feet from the location monument in a Southerly direction and 10 feet in a Northerly direction, together with 295 feet on each side of the center of the ledge for the entire length of the claim.

The exterior boundaries of this claim are clearly marked by substantial 3 inch x 5 foot long plastic post monuments firmly set in the ground and bearing applicable monument designation. The description of such claim is:

Beginning at the Northwest Corner (Corner No. 1),

- thence, N.90°00'E., 590 feet to the Northeast Corner (Cor. No. 2),
- thence, S.00°00'E., 745 feet to the East Side Center (Cor. No. 3),
- thence, S.00°00'E., 745 feet to the Southeast Corner (Cor. No. 4),
- thence, S.90°00'W., 590 feet to the Southwest Corner (Cor. No. 5),
- thence, N.00°00'W., 745 feet to the West Side Center (Cor. No. 6),
- thence, N.00°00'W., 745 feet to the Northwest Corner (Cor. No. 1),

the point and place of beginning.

The monumentation and marking of the corners was completed by the 3rd day of June, 1988.

The location work consisted of making a claim map as provided in NRS 517.040. Two copies of this claim map have been filed with the Eureka County Recorder, and the lode claim filing fee has been paid to the County Recorder.

Dated this 12th day of July, 1988.

Randy Briggs  
Randy Briggs, Agent for  
SANTA FE PACIFIC MINING, INC.

OFFICE RECORDS  
MINERAL RIGHTS RECORDS  
FILE NO. 120408  
FEE \$ 6.25

88 AUG -2 AM 102

RECORDED AT THE REQUEST OF  
Santa Fe Pacific Mining  
BOOK 181 PAGE 405

120409  
CERTIFICATE OF LOCATION FOR LODE MINING CLAIM

STATE OF NEVADA

THIS IS TO CERTIFY that the RMS No. 332 lode mining claim was located by:

SANTA FE PACIFIC MINING, INC.  
250 South Rock Blvd., Suite 100  
Reno, Nevada 89502

on the 12<sup>th</sup> day of May, 1988, situated in the Unknown Mining District, Eureka County, State of Nevada.

Said claim is located in the following 1/4 section(s):

SW 1/4 of Section 31, Township 22 N., Range 31 E., M.D.B. & M.  
\_\_\_\_ 1/4 of Section \_\_\_\_\_, Township 22 N., Range 31 E., M.D.B. & M.  
\_\_\_\_ 1/4 of Section \_\_\_\_\_, Township 22 N., Range 31 E., M.D.B. & M.  
\_\_\_\_ 1/4 of Section \_\_\_\_\_, Township 22 N., Range 31 E., M.D.B. & M.

To tie this claim to the Public Survey, begin at the Northeast Corner of Section 1, Township 21 North, Range 30 East, Mount Diablo Base and Meridian, thence North, approximately 2124 feet and East, approximately 1666 feet to the Northwest corner (Cor. No. 1) of this claim.

We (or I) claim 1,490 linear feet along the course of the mineral-bearing ledge, lode or vein, extending 1,480 feet from the location monument in a North-erly direction and 10 feet in a Southerly direction, together with 295 feet on each side of the center of the ledge for the entire length of the claim.

The exterior boundaries of this claim are clearly marked by substantial 2 inch x 5 foot long plastic post monuments firmly set in the ground and bearing applicable monument designation. The description of such claim is:

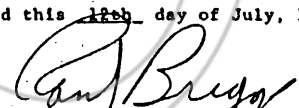
Beginning at the Northwest Corner (Corner No. 1),

thence, N.90°00'E., 590 feet to the Northeast Corner (Cor. No. 2),  
thence, S.00°00'E., 745 feet to the East Side Center (Cor. No. 3),  
thence, S.00°00'E., 745 feet to the Southeast Corner (Cor. No. 4),  
thence, S.90°00'W., 590 feet to the Southwest Corner (Cor. No. 5),  
thence, N.00°00'W., 745 feet to the West Side Center (Cor. No. 6),  
thence, N.00°00'W., 745 feet to the Northwest Corner (Cor. No. 1),  
the point and place of beginning.

The monumentation and marking of the corners was completed by the 3rd day of June, 1988.

The location work consisted of making a claim map as provided in NRS 517.040. Two copies of this claim map have been filed with the Eureka County Recorder, and the lode claim filing fee has been paid to the County Recorder.

Dated this 12th day of July, 1988.

  
Randy Briggs, Agent for  
SANTA FE PACIFIC MINING, INC.

120409

OFFICIAL RECORDS  
EUREKA COUNTY RECORDER  
MIN. REALESTATE DIVISION  
FILE NO. 120409  
FEE \$ 6.25

88 AUG -2 AM 102

RECORDED AT THE REQUEST OF  
Santa Fe Pacific Mining  
BOOK 181 PAGE 402

## CERTIFICATE OF LOCATION FOR LODE MINING CLAIM

STATE OF NEVADA

THIS IS TO CERTIFY that the RMS No. 333 lode mining claim was located by:

SANTA FE PACIFIC MINING, INC.  
250 South Rock Blvd., Suite 100  
Reno, Nevada 89502

on the 13 day of May, 1988, situated in the Unknown Mining District, Eureka County, State of Nevada.

Said claim is located in the following 1/4 section(s):

NW 1/4 of Section 6, Township 21 N., Range 51 E., M.D.B. & M.  
1/4 of Section \_\_\_\_\_, Township 21 N., Range 51 E., M.D.B. & M.  
SW 1/4 of Section 31, Township 22 N., Range 51 E., M.D.B. & M.  
1/4 of Section \_\_\_\_\_, Township 22 N., Range 51 E., M.D.B. & M.

To tie this claim to the Public Survey, begin at the Northeast Corner of Section 1, Township 21 North, Range 50 East, Mount Diablo Base and Meridian, thence North, approximately 634 feet and East, approximately 10216 feet to the Northwest corner (Cor. No. 1) of this claim.

We (or I) claim 1,490 linear feet along the course of the mineral-bearing ledge, lode or vein, extending 1,480 feet from the location monument in a Southerly direction and 10 feet in a Northerly direction, together with 295 feet on each side of the center of the ledge for the entire length of the claim.

The exterior boundaries of this claim are clearly marked by substantial 3 inch x 5 foot long plastic post monuments firmly set in the ground and bearing applicable monument designation. The description of such claim is:

Beginning at the Northwest Corner (Corner No. 1).

thence, N.90°00'E., 590 feet to the Northeast Corner (Cor. No. 2).  
thence, S.00°00'E., 745 feet to the East Side Center (Cor. No. 3).  
thence, S.00°00'E., 745 feet to the Southeast Corner (Cor. No. 4).  
thence, S.90°00'W., 590 feet to the Southwest Corner (Cor. No. 5).  
thence, N.00°00'W., 745 feet to the West Side Center (Cor. No. 6).  
thence, N.00°00'W., 745 feet to the Northwest Corner (Cor. No. 1).  
the point and place of beginning.

The monumentation and marking of the corners was completed by the 3rd day of June, 1988.

The location work consisted of making a claim map as provided in NRS 517.040. Two copies of this claim map have been filed with the Eureka County Recorder, and the lode claim filing fee has been paid to the County Recorder.

Dated this 12th day of July, 1988.

Randy Briggs  
Randy Briggs, Agent for  
SANTA FE PACIFIC MINING, INC.

OFFICIAL RECORDS  
EUREKA COUNTY RECORDER  
FILE NO. 120410  
MIN. RECLAM. FEE \$6.25

RECORDED AT THE REQUEST OF  
3077 181 PAGE 407  
Santa Fe Pacific Mining  
88 AUG -2 AM 02

## CERTIFICATE OF LOCATION FOR LODE MINING CLAIM

STATE OF NEVADA

THIS IS TO CERTIFY that the RMS No. 334 lode mining claim was located by:

SANTA FE PACIFIC MINING, INC.  
250 South Rock Blvd., Suite 100  
Reno, Nevada 89502

on the 12<sup>th</sup> day of May, 1988, situated in the Unknown Mining District, Eureka County, State of Nevada.

Said claim is located in the following 1/4 section(s):

SW 1/4 of Section 31, Township 22 N., Range 51 E., M.D.B. & M.  
1/4 of Section \_\_\_\_\_, Township 22 N., Range 51 E., M.D.B. & M.  
1/4 of Section \_\_\_\_\_, Township 22 N., Range 51 E., M.D.B. & M.  
1/4 of Section \_\_\_\_\_, Township 22 N., Range 51 E., M.D.B. & M.

To tie this claim to the Public Survey, begin at the Northeast Corner of Section 1, Township 21 North, Range 50 East, Mount Diablo Base and Meridian, thence North, approximately 2124 feet and East, approximately 1026 feet to the Northwest corner (Cor. No. 1) of this claim.

We (or I) claim 1,490 linear feet along the course of the mineral-bearing ledge, lode or vein, extending 1,480 feet from the location monument in a North-erly direction and 10 feet in a Southerly direction, together with 295 feet on each side of the center of the ledge for the entire length of the claim.

The exterior boundaries of this claim are clearly marked by substantial 2 inch x 5 foot long plastic post monuments firmly set in the ground and bearing applicable monument designation. The description of such claim is:

Beginning at the Northwest Corner (Corner No. 1),

thence, N.90°00'E., 590 feet to the Northeast Corner (Cor. No. 2),

thence, S.00°00'E., 745 feet to the East Side Center (Cor. No. 3),

thence, S.00°00'E., 745 feet to the Southeast Corner (Cor. No. 4),

thence, S.90°00'W., 590 feet to the Southwest Corner (Cor. No. 5),

thence, N.00°00'W., 745 feet to the West Side Center (Cor. No. 6),

thence, N.00°00'W., 745 feet to the Northwest Corner (Cor. No. 1),

the point and place of beginning.

The monumentation and marking of the corners was completed by the 3rd day of June, 1988.

The location work consisted of making a claim map as provided in NRS 517.040. Two copies of this claim map have been filed with the Eureka County Recorder, and the lode claim filing fee has been paid to the County Recorder.

Dated this 12th day of July, 1988.

Randy Briggs  
Randy Briggs, Agent for  
SANTA FE PACIFIC MINING, INC.

OFFICE OF CLERK  
EUREKA COUNTY, NEVADA  
MINERAL CLAIM RECORDER  
FILE NO. 120411  
25

RECORDED AT THE REQUEST OF  
BOOK 181 PAGE 408  
88 AUG - 2 AM 02  
Santa Fe Pacific Mining Inc.

## CERTIFICATE OF LOCATION FOR LODE MINING CLAIM

STATE OF NEVADA

THIS IS TO CERTIFY that the RMS No. 335 lode mining claim was located by:

SANTA FE PACIFIC MINING, INC.  
250 South Rock Blvd., Suite 100  
Reno, Nevada 89502

on the 12<sup>th</sup> day of May, 1988, situated in the Unknown Mining District, Eureka County, State of Nevada.

Said claim is located in the following 1/4 section(s):

NW 1/4 of Section 6, Township 21 N., Range 51 E., M.D.B. & M.  
1/4 of Section \_\_\_\_\_, Township 21 N., Range 51 E., M.D.B. & M.  
SW 1/4 of Section 31, Township 22 N., Range 51 E., M.D.B. & M.  
1/4 of Section \_\_\_\_\_, Township 22 N., Range 51 E., M.D.B. & M.

To tie this claim to the Public Survey, begin at the Northeast Corner of Section 1, Township 21 North, Range 50 East, Mount Diablo Base and Meridian, thence North, approximately 634 feet and East, approximately 436 feet to the Northwest corner (Cor. No. 1) of this claim.

We (or I) claim 1,490 linear feet along the course of the mineral-bearing ledge, lode or vein, extending 1,480 feet from the location monument in a Southerly direction and 10 feet in a Northerly direction, together with 295 feet on each side of the center of the ledge for the entire length of the claim.

The exterior boundaries of this claim are clearly marked by substantial 3 inch x 5 foot long plastic post monuments firmly set in the ground and bearing applicable monument designation. The description of such claim is:

Beginning at the Northwest Corner (Corner No. 1),

thence, N.90°00'E., 590 feet to the Northeast Corner (Cor. No. 2),  
thence, S.00°00'E., 745 feet to the East Side Center (Cor. No. 3),  
thence, S.00°00'E., 745 feet to the Southeast Corner (Cor. No. 4),  
thence, S.90°00'W., 590 feet to the Southwest Corner (Cor. No. 5),  
thence, N.00°00'W., 745 feet to the West Side Center (Cor. No. 6),  
thence, N.00°00'W., 745 feet to the Northwest Corner (Cor. No. 1),  
the point and place of beginning.

The monumentation and marking of the corners was completed by the 3rd day of June, 1988.

The location work consisted of making a claim map as provided in NRS 517.040. Two copies of this claim map have been filed with the Eureka County Recorder, and the lode claim filing fee has been paid to the County Recorder.

Dated this 12th day of July, 1988.

  
Randy Briggs, Agent for  
SANTA FE PACIFIC MINING, INC.

OFFICIAL RECORDS  
EUREKA COUNTY, NEVADA  
M. H. FERRALL, RECORDER  
FILE NO. 6-25  
120412

RECORDED AT THE REQUEST OF  
BOOK 181 PAGE 409  
88 AUG -2 11:02  
*State of Nevada Mining*



120413

CERTIFICATE OF LOCATION FOR LODE MINING CLAIM

STATE OF NEVADA

THIS IS TO CERTIFY that the RMS No. 3316 lode mining claim was located by:

SANTA FE PACIFIC MINING, INC.  
250 South Rock Blvd., Suite 100  
Reno, Nevada 89502

on the 12<sup>th</sup> day of May, 1988, situated in the Unknown Mining District, Eureka County, State of Nevada.

Said claim is located in the following 1/4 section(s):

- SW 1/4 of Section 31, Township 22 N., Range 51 E., M.D.B. & M.
- 1/4 of Section \_\_\_\_\_, Township 22 N., Range 51 E., M.D.B. & M.
- 1/4 of Section \_\_\_\_\_, Township 22 N., Range 51 E., M.D.B. & M.
- 1/4 of Section \_\_\_\_\_, Township 22 N., Range 51 E., M.D.B. & M.

To tie this claim to the Public Survey, begin at the Northeast Corner of Section 1, Township 21 North, Range 50 East, Mount Diablo Base and Meridian, thence North, approximately 2124 feet and East, approximately 436 feet to the Northwest corner (Cor. No. 1) of this claim.

We (or I) claim 1,490 linear feet along the course of the mineral-bearing ledge, lode or vein, extending 1,480 feet from the location monument in a North-erly direction and 10 feet in a Southerly direction, together with 293 feet on each side of the center of the ledge for the entire length of the claim.

The exterior boundaries of this claim are clearly marked by substantial 3 inch x 3 foot long plastic post monuments firmly set in the ground and bearing applicable monument designation. The description of such claim is:

Beginning at the Northwest Corner (Corner No. 1),

- thence, N.90°00'E., 590 feet to the Northeast Corner (Cor. No. 2),
  - thence, S.00°00'E., 745 feet to the East Side Center (Cor. No. 3),
  - thence, S.00°00'E., 745 feet to the Southeast Corner (Cor. No. 4),
  - thence, S.90°00'W., 590 feet to the Southwest Corner (Cor. No. 5),
  - thence, N.00°00'W., 745 feet to the West Side Center (Cor. No. 6),
  - thence, N.00°00'W., 745 feet to the Northwest Corner (Cor. No. 1),
- the point and place of beginning.

The monumentation and marking of the corners was completed by the 3rd day of June, 1988.

The location work consisted of making a claim map as provided in NRS 517.040. Two copies of this claim map have been filed with the Eureka County Recorder, and the lode claim filing fee has been paid to the County Recorder.

Dated this 12th day of July, 1988.

  
Randy Briggs, Agent for  
SANTA FE PACIFIC MINING, INC.

RECORDED AT THE REQUEST OF  
 PAGE 4 OF 4  
 88 AUG -2 AM 10:2  
 OFFICE RECORDS  
 EUREKA COUNTY RECORDER  
 MIN. REVENUE DIV. 300 S. 6th ST.  
 FILE NO. 120413  
 Santa Fe Pacific Mining, Inc.

CERTIFICATE OF LOCATION FOR LODE MINING CLAIM

STATE OF NEVADA

THIS IS TO CERTIFY that the RMS No. 337 lode mining claim was located by:

SANTA FE PACIFIC MINING, INC.  
250 South Rock Blvd., Suite 100  
Reno, Nevada 89302

on the 12<sup>th</sup> day of May, 1988, situated in the Unknown Mining District, Eureka County, State of Nevada.

Said claim is located in the following 1/4 section(s):

- NE 1/4 of Section 1, Township 21 N., Range 50 E., M.D.B. & M.
- NW 1/4 of Section 6, Township 21 N., Range 51 E., M.D.B. & M.
- SE 1/4 of Section 36, Township 22 N., Range 50 E., M.D.B. & M.
- SW 1/4 of Section 31, Township 22 N., Range 51 E., M.D.B. & M.

To tie this claim to the Public Survey, begin at the Northeast Corner of Section 1, Township 21 North, Range 50 East, Mount Diablo Base and Meridian, thence North, approximately 634 feet and West, approximately 154 feet to the Northwest corner (Cor. No. 1) of this claim.

We (or I) claim 1,490 linear feet along the course of the mineral-bearing ledge, lode or vein, extending 1,480 feet from the location monument in a Southerly direction and 10 feet in a Northerly direction, together with 295 feet on each side of the center of the ledge for the entire length of the claim.

The exterior boundaries of this claim are clearly marked by substantial 3 inch x 5 foot long plastic post monuments firmly set in the ground and bearing applicable monument designation. The description of such claim is:

Beginning at the Northwest Corner (Corner No. 1),

- thence, N.90°00'E., 590 feet to the Northeast Corner (Cor. No. 2),
  - thence, S.00°00'E., 745 feet to the East Side Center (Cor. No. 3),
  - thence, S.00°00'E., 745 feet to the Southeast Corner (Cor. No. 4),
  - thence, S.90°00'W., 590 feet to the Southwest Corner (Cor. No. 5),
  - thence, N.00°00'W., 745 feet to the West Side Center (Cor. No. 6),
  - thence, N.00°00'W., 745 feet to the Northwest Corner (Cor. No. 1),
- the point and place of beginning.

The monumentation and marking of the corners was completed by the 3rd day of June, 1988.

The location work consisted of making a claim map as provided in NRS 517.040. Two copies of this claim map have been filed with the Eureka County Recorder, and the lode claim filing fee has been paid to the County Recorder.

Dated this 12th day of July, 1988.

Randy Briggs  
Randy Briggs, Agent for  
SANTA FE PACIFIC MINING INC.

RECORDED AT THE REQUEST OF  
BOOK 181 PAGE 411  
88 AUG -2 MT 102  
OFFICIAL RECORDS  
EUREKA COUNTY, NEVADA  
MINERAL CLAIM RECORDER  
FILE NO. 120414  
FEE \$ 6.45

*Santa Fe Pacific Mining Inc.*

## CERTIFICATE OF LOCATION FOR LOSE MINING CLAIM

STATE OF NEVADA

THIS IS TO CERTIFY that the RMS No. 338 lode mining claim was located by:

SANTA FE PACIFIC MINING, INC.  
250 South Rock Blvd., Suite 100  
Reno, Nevada 89502

on the 12<sup>th</sup> day of May, 1988, situated in the Unknown Mining District, Eureka County, State of Nevada.

Said claim is located in the following 1/4 section(s):

SE 1/4 of Section 36, Township 22 N., Range 50 E., M.D.B. & M.

\_\_\_\_\_ 1/4 of Section \_\_\_\_\_, Township 22 N., Range 50 E., M.D.B. & M.

SW 1/4 of Section 31, Township 22 N., Range 51 E., M.D.B. & M.

\_\_\_\_\_ 1/4 of Section \_\_\_\_\_, Township 22 N., Range 51 E., M.D.B. & M.

To tie this claim to the Public Survey, begin at the Northeast Corner of Section 1, Township 21 North, Range 50 East, Mount Diablo Base and Meridian, thence North, approximately 2124 feet and West, approximately 154 feet to the Northwest corner (Cor. No. 1) of this claim.

We (or I) claim 1,490 linear feet along the course of the mineral-bearing ledge, lode or vein, extending 1,480 feet from the location monument in a North-erly direction and 10 feet in a Southerly direction, together with 295 feet on each side of the center of the ledge for the entire length of the claim.

The exterior boundaries of this claim are clearly marked by substantial 1 inch x 5 foot long plastic post monuments firmly set in the ground and bearing applicable monument designation. The description of such claim is:

Beginning at the Northwest Corner (Corner No. 1),

thence, N.90°00'E., 590 feet to the Northeast Corner (Cor. No. 2),

thence, S.00°00'E., 745 feet to the East Side Center (Cor. No. 3),

thence, S.00°00'E., 745 feet to the Southeast Corner (Cor. No. 4),

thence, S.90°00'W., 590 feet to the Southwest Corner (Cor. No. 5),

thence, N.00°00'W., 745 feet to the West Side Center (Cor. No. 6),

thence, N.00°00'W., 745 feet to the Northwest Corner (Cor. No. 1),

the point and place of beginning.

The monumentation and marking of the corners was completed by the 3rd day of June, 1988.

The location work consisted of making a claim map as provided in NRS 517.040. Two copies of this claim map have been filed with the Eureka County Recorder, and the lode claim filing fee has been paid to the County Recorder.

Dated this 12th day of July, 1988.

  
Randy Briggs, Agent for  
SANTA FE PACIFIC MINING, INC.

120415

OFFICIAL RECORDS  
EUREKA COUNTY RECORDER  
H.M. HEBBALS, A.M.  
FILE NO. 625

RECORDED AT THE REQUEST OF  
BOOK 181 PAGE 417  
88 AUG -2 AM 10:2  
Book Fe Pacific Mining Inc

120416

CERTIFICATE OF LOCATION FOR LODE MINING CLAIM

STATE OF NEVADA

THIS IS TO CERTIFY that the RMS No. 339 lode mining claim was located by:

SANTA FE PACIFIC MINING, INC.  
250 South Rock Blvd., Suite 100  
Reno, Nevada 89502

on the 12<sup>th</sup> day of May, 1988, situated in the Unknown Mining District, Eureka County, State of Nevada.

Said claim is located in the following 1/4 section(s):

- NE 1/4 of Section 1, Township 21 N., Range 50 E., M.D.B. & M.
- 1/4 of Section \_\_\_\_\_, Township 21 N., Range 50 E., M.D.B. & M.
- SE 1/4 of Section 36, Township 22 N., Range 30 E., M.D.B. & M.
- 1/4 of Section \_\_\_\_\_, Township 22 N., Range 50 E., M.D.B. & M.

To tie this claim to the Public Survey, begin at the Northeast Corner of Section 1, Township 21 North, Range 50 East, Mount Diablo Base and Meridian, thence North, approximately 634 feet and West, approximately 744 feet to the Northwest corner (Cor. No. 1) of this claim.

We (or I) claim 1,490 linear feet along the course of the mineral-bearing ledge, lode or vein, extending 1,480 feet from the location monument in a Southerly direction and 10 feet in a Northerly direction, together with 295 feet on each side of the center of the ledge for the entire length of the claim.

The exterior boundaries of this claim are clearly marked by substantial 3 inch x 5 foot long plastic post monuments firmly set in the ground and bearing applicable monument designation. The description of such claim is:

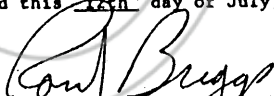
Beginning at the Northwest Corner (Corner No. 1),

- thence, N. 90°00'E., 590 feet to the Northeast Corner (Cor. No. 2),
  - thence, S. 00°00'E., 745 feet to the East Side Center (Cor. No. 3),
  - thence, S. 00°00'E., 745 feet to the Southeast Corner (Cor. No. 4),
  - thence, S. 90°00'W., 590 feet to the Southwest Corner (Cor. No. 5),
  - thence, N. 00°00'W., 745 feet to the West Side Center (Cor. No. 6),
  - thence, N. 00°00'W., 745 feet to the Northwest Corner (Cor. No. 1),
- the point and place of beginning.

The monumentation and marking of the corners was completed by the 3rd day of June, 1988.

The location work consisted of making a claim map as provided in NRS 517.040. Two copies of this claim map have been filed with the Eureka County Recorder, and the lode claim filing fee has been paid to the County Recorder.

Dated this 12th day of July, 1988.

  
Randy Briggs, Agent for  
SANTA FE PACIFIC MINING, INC.

BOOK 18 | PAGE 413

120416

OFFICIAL RECORDS  
EUREKA COUNTY, NEVADA  
FILED WITH RECORDER  
FEE \$ 5.25

RECORDED AT THE REQUEST OF  
BOOK 181 PAGE 413  
Santa Fe Pacific Mining, Inc.  
88 AUG -2 AM 10:2

120417

CERTIFICATE OF LOCATION FOR LODE MINING CLAIM

STATE OF NEVADA

THIS IS TO CERTIFY that the RMS No. 340 lode mining claim was located by:

SANTA FE PACIFIC MINING, INC.  
250 South Rock Blvd., Suite 100  
Reno, Nevada 89502

on the 12<sup>th</sup> day of May, 1988, situated in the Unknown Mining District, Eureka County, State of Nevada.

Said claim is located in the following 1/4 section(s):

- SE 1/4 of Section 36, Township 22 N., Range 50 E., M.D.B. & M.
- 1/4 of Section \_\_\_\_\_, Township 22 N., Range 50 E., M.D.B. & M.
- 1/4 of Section \_\_\_\_\_, Township 22 N., Range 50 E., M.D.B. & M.
- 1/4 of Section \_\_\_\_\_, Township 22 N., Range 50 E., M.D.B. & M.

To tie this claim to the Public Survey, begin at the Northeast Corner of Section 1, Township 21 North, Range 50 East, Mount Diablo Base and Meridian, thence North, approximately 2124 feet and West, approximately 744 feet to the Northwest corner (Cor. No. 1) of this claim.

We (or I) claim 1,490 linear feet along the course of the mineral-bearing ledge, lode or vein, extending 1,480 feet from the location monument in a North-erly direction and 10 feet in a Southerly direction, together with 295 feet on each side of the center of the ledge for the entire length of the claim.

The exterior boundaries of this claim are clearly marked by substantial 3 inch x 5 foot long plastic post monuments firmly set in the ground and bearing applicable monument designation. The description of such claim is:

Beginning at the Northwest Corner (Corner No. 1),

- thence, N.90°00'E., 590 feet to the Northeast Corner (Cor. No. 2),
- thence, S.00°00'E., 745 feet to the East Side Center (Cor. No. 3),
- thence, S.00°00'E., 745 feet to the Southeast Corner (Cor. No. 4),
- thence, S.90°00'W., 590 feet to the Southwest Corner (Cor. No. 5),
- thence, N.00°00'W., 745 feet to the West Side Center (Cor. No. 6),
- thence, N.00°00'W., 745 feet to the Northwest Corner (Cor. No. 1),
- the point and place of beginning.

The monumentation and marking of the corners was completed by the 3rd day of June, 1988.

The location work consisted of making a claim map as provided in NRS 517.040. Two copies of this claim map have been filed with the Eureka County Recorder, and the lode claim filing fee has been paid to the County Recorder.

Dated this 12th day of July, 1988.

  
Randy Briggs, Agent for  
SANTA FE PACIFIC MINING, INC.

OFFICIAL RECORDS  
EUREKA COUNTY RECORDER  
M.N. REB-ALLEN  
FEE \$ 27  
FILE NO. 120417

RECORDED AT THE REQUEST OF  
BOOK 81 PAGE 477  
Santa Fe Pacific Mining Inc.  
88 AUG -2 AM 10:2

## CERTIFICATE OF LOCATION FOR LODE MINING CLAIM

STATE OF NEVADA

THIS IS TO CERTIFY that the RMS No. 341 lode mining claim was located by:

SANTA FE PACIFIC MINING, INC.  
250 South Rock Blvd., Suite 100  
Reno, Nevada 89502

on the 12<sup>th</sup> day of May, 1988, situated in the Unknown Mining District, Eureka County, State of Nevada.

Said claim is located in the following 1/4 section(s):

NE 1/4 of Section 1, Township 21 N., Range 50 E., M.D.B. & M.  
1/4 of Section \_\_\_\_\_, Township 21 N., Range 50 E., M.D.B. & M.  
SE 1/4 of Section 36, Township 22 N., Range 50 E., M.D.B. & M.  
1/4 of Section \_\_\_\_\_, Township 22 N., Range 50 E., M.D.B. & M.

To tie this claim to the Public Survey, begin at the Northeast Corner of Section 1, Township 21 North, Range 50 East, Mount Diablo Base and Meridian, thence North, approximately 634 feet and West, approximately 1334 feet to the Northwest corner (Cor. No. 1) of this claim.

We (or I) claim 1,490 linear feet along the course of the mineral-bearing ledge, lode or vein, extending 1,480 feet from the location monument in a Southerly direction and 10 feet in a Northerly direction, together with 295 feet on each side of the center of the ledge for the entire length of the claim.

The exterior boundaries of this claim are clearly marked by substantial 3 inch x 5 foot long plastic post monuments firmly set in the ground and bearing applicable monument designation. The description of such claim is:

Beginning at the Northwest Corner (Corner No. 1),

thence, N. 90°00'E., 590 feet to the Northeast Corner (Cor. No. 2),  
thence, S. 00°00'E., 745 feet to the East Side Center (Cor. No. 3),  
thence, S. 00°00'E., 745 feet to the Southeast Corner (Cor. No. 4),  
thence, S. 90°00'W., 590 feet to the Southwest Corner (Cor. No. 5),  
thence, N. 00°00'W., 745 feet to the West Side Center (Cor. No. 6),  
thence, N. 00°00'W., 745 feet to the Northwest Corner (Cor. No. 1),  
the point and place of beginning.

The monumentation and marking of the corners was completed by the 3rd day of June, 1988.

The location work consisted of making a claim map as provided in NRS 517.040. Two copies of this claim map have been filed with the Eureka County Recorder, and the lode claim filing fee has been paid to the County Recorder.

Dated this 12th day of July, 1988.

  
Randy Briggs, Agent for  
SANTA FE PACIFIC MINING, INC.

120418

BOOK 181 PAGE 415

OFFICIAL RECORDS  
EUREKA COUNTY, NEVADA  
M. M. REBELEAK, RECORDER  
FILE NO. \_\_\_\_\_  
FEE \$ \_\_\_\_\_

RECORDED AT THE REQUEST OF  
BOOK 181 PAGE 415  
Date of Pacific Mining, Inc.  
88 AUG - 2 AM 10:2

## CERTIFICATE OF LOCATION FOR LODE MINING CLAIM

STATE OF NEVADA

THIS IS TO CERTIFY that the RMS No. 342 lode mining claim was located by:

SANTA FE PACIFIC MINING, INC.  
250 South Rock Blvd., Suite 100  
Reno, Nevada 89502

on the 12<sup>th</sup> day of May, 1988, situated in the Unknown Mining District, Eureka County, State of Nevada.

Said claim is located in the following 1/4 section(s):

SE 1/4 of Section 36, Township 22 N., Range 50 E., M.D.B. & M.  
1/4 of Section \_\_\_\_\_, Township 22 N., Range 50 E., M.D.B. & M.  
1/4 of Section \_\_\_\_\_, Township 22 N., Range 50 E., M.D.B. & M.  
1/4 of Section \_\_\_\_\_, Township 22 N., Range 50 E., M.D.B. & M.

To tie this claim to the Public Survey, begin at the Northeast Corner of Section 1, Township 21 North, Range 50 East, Mount Diablo Base and Meridian, thence North, approximately 2124 feet and West, approximately 1334 feet to the Northwest corner (Cor. No. 1) of this claim.

We (or I) claim 1,490 linear feet along the course of the mineral-bearing ledge, lode or vein, extending 1,480 feet from the location monument in a North-southerly direction and 10 feet in a Southerly direction, together with 295 feet on each side of the center of the ledge for the entire length of the claim.

The exterior boundaries of this claim are clearly marked by substantial 3 inch x 3 foot long plastic post monuments firmly set in the ground and bearing applicable monument designation. The description of such claim is:

Beginning at the Northwest Corner (Corner No. 1),

thence, N.90°00'E., 590 feet to the Northeast Corner (Cor. No. 2),

thence, S.00°00'E., 745 feet to the East Side Center (Cor. No. 3),

thence, S.00°00'E., 745 feet to the Southeast Corner (Cor. No. 4),

thence, S.90°00'W., 590 feet to the Southwest Corner (Cor. No. 5),

thence, N.00°00'W., 745 feet to the West Side Center (Cor. No. 6),

thence, N.00°00'W., 745 feet to the Northwest Corner (Cor. No. 1),

the point and place of beginning.

The monumentation and marking of the corners was completed by the 3rd day of June, 1988.

The location work consisted of making a claim map as provided in NRS 517.040. Two copies of this claim map have been filed with the Eureka County Recorder, and the lode claim filing fee has been paid to the County Recorder.

Dated this 12th day of July, 1988.

Randy Briggs  
Randy Briggs, Agent for  
SANTA FE PACIFIC MINING, INC.

OFFICIAL RECORD  
EUREKA COUNTY, NEVADA  
M.N. RECORDED  
FILE NO. 120419

RECORDED AT THE REQUEST OF  
BOOK 187 PAGE 211  
88 AUG-2 11 02  
Jana S. Pacific Mining, Inc.

## CERTIFICATE OF LOCATION FOR LOBE MINING CLAIM

STATE OF NEVADA

THIS IS TO CERTIFY that the RMS No. 343 lode mining claim was located by:

SANTA FE PACIFIC MINING, INC.  
250 South Rock Blvd., Suite 100  
Reno, Nevada 89502

on the 12<sup>th</sup> day of May, 1988, situated in the Unknown Mining District, Eureka County, State of Nevada.

Said claim is located in the following 1/4 section(s):

NW 1/4 of Section 31, Township 22 N., Range 51 E., M.D.B. & M.  
SW 1/4 of Section 31, Township 22 N., Range 51 E., M.D.B. & M.  
\_\_\_\_ 1/4 of Section \_\_\_\_\_, Township 22 N., Range 51 E., M.D.B. & M.  
\_\_\_\_ 1/4 of Section \_\_\_\_\_, Township 22 N., Range 51 E., M.D.B. & M.

To tie this claim to the Public Survey, begin at the Northeast Corner of Section 1, Township 21 North, Range 50 East, Mount Diablo Base and Meridian, thence North, approximately 3614 feet and East, approximately 1676 feet to the Northwest corner (Cor. No. 1) of this claim.

We (or I) claim 1,490 linear feet along the course of the mineral-bearing ledge, lode or vein, extending 1,480 feet from the location monument in a Southerly direction and 10 feet in a Northerly direction, together with 295 feet on each side of the center of the ledge for the entire length of the claim.

The exterior boundaries of this claim are clearly marked by substantial 1 inch x 5 foot long plastic post monuments firmly set in the ground and bearing applicable monument designation. The description of such claim is:

Beginning at the Northwest Corner (Corner No. 1),

thence, N.90°00'E., 590 feet to the Northeast Corner (Cor. No. 2),  
thence, S.00°00'E., 745 feet to the East Side Center (Cor. No. 3),  
thence, S.00°00'E., 745 feet to the Southeast Corner (Cor. No. 4),  
thence, S.90°00'W., 590 feet to the Southwest Corner (Cor. No. 5),  
thence, N.00°00'W., 745 feet to the West Side Center (Cor. No. 6),  
thence, N.00°00'W., 745 feet to the Northwest Corner (Cor. No. 1),  
the point and place of beginning.

The monumentation and marking of the corners was completed by the 3rd day of June, 1988.

The location work consisted of making a claim map as provided in NRS 517.040. Two copies of this claim map have been filed with the Eureka County Recorder, and the lode claim filing fee has been paid to the County Recorder.

Dated this 12th day of July, 1988.

Randy Briggs  
Randy Briggs, Agent for  
SANTA FE PACIFIC MINING, INC.

OFFICIAL RECORDS  
EUREKA COUNTY, NEVADA  
MINERAL RIGHTS RECORDER  
FILE NO. 625  
120420

RECORDED AT THE REQUEST OF  
BOOK 181 PAGE 417  
88 AUG -2 AM 102  
*Santa Fe Pacific Mining Inc.*



120421

CERTIFICATE OF LOCATION FOR LODE MINING CLAIM

STATE OF NEVADA

THIS IS TO CERTIFY that the RMS No. 344 lode mining claim was located by:

SANTA FE PACIFIC MINING, INC.  
250 South Rock Blvd., Suite 100  
Reno, Nevada 89502

on the 12<sup>th</sup> day of May, 1988, situated in the Unknown Mining District, Eureka County, State of Nevada.

Said claim is located in the following 1/4 section(s):

- NW 1/4 of Section 31, Township 22 N., Range 51 E., M.D.B. & M.
- \_\_\_\_\_ 1/4 of Section \_\_\_\_\_, Township 22 N., Range 51 E., M.D.B. & M.
- \_\_\_\_\_ 1/4 of Section \_\_\_\_\_, Township 22 N., Range 51 E., M.D.B. & M.
- \_\_\_\_\_ 1/4 of Section \_\_\_\_\_, Township 22 N., Range 51 E., M.D.B. & M.

To tie this claim to the Public Survey, begin at the Northeast Corner of Section 1, Township 21 North, Range 50 East, Mount Diablo Base and Meridian, thence North, approximately 5104 feet and East, approximately 1666 feet to the Northwest corner (Cor. No. 1) of this claim.

We (or I) claim 1,490 linear feet along the course of the mineral-bearing ledge, lode or vein, extending 1,480 feet from the location monument in a North-erly direction and 10 feet in a Southerly direction, together with 295 feet on each side of the center of the ledge for the entire length of the claim.

The exterior boundaries of this claim are clearly marked by substantial 1 inch x 5 foot long plastic post monuments firmly set in the ground and bearing applicable monument designation. The description of such claim is:

Beginning at the Northwest Corner (Corner No. 1),

- thence, N.90°00'E., 590 feet to the Northeast Corner (Cor. No. 2),
  - thence, S.00°00'E., 745 feet to the East Side Center (Cor. No. 3),
  - thence, S.00°00'E., 745 feet to the Southeast Corner (Cor. No. 4),
  - thence, S.90°00'W., 590 feet to the Southwest Corner (Cor. No. 5),
  - thence, N.00°00'W., 745 feet to the West Side Center (Cor. No. 6),
  - thence, N.00°00'W., 745 feet to the Northwest Corner (Cor. No. 1),
- the point and place of beginning.

The monumentation and marking of the corners was completed by the 3rd day of June, 1988.

The location work consisted of making a claim map as provided in NRS 517.040. Two copies of this claim map have been filed with the Eureka County Recorder, and the lode claim filing fee has been paid to the County Recorder.

Dated this 12th day of July, 1988.

*Randy Briggs*

Randy Briggs, Agent for  
SANTA FE PACIFIC MINING, INC.

OFFICIAL RECORDS  
EUREKA COUNTY, NEVADA  
MINERAL CLAIM RECORDER  
FILE NO. 120421  
25

RECORDED AT THE REQUEST OF  
BOOK 181 PAGE 418  
Santa Fe Pacific Mining, Inc.  
88 AUG -2 AM 102

CERTIFICATE OF LOCATION FOR LODE MINING CLAIM

STATE OF NEVADA

THIS IS TO CERTIFY that the RMS No. 345 lode mining claim was located by:

SANTA FE PACIFIC MINING, INC.  
250 South Rock Blvd., Suite 100  
Reno, Nevada 89502

on the 12<sup>th</sup> day of May, 1988, situated in the Unknown Mining District, Eureka County, State of Nevada.

Said claim is located in the following 1/4 section(s):

- NW 1/4 of Section 31, Township 22 N., Range 51 E., M.D.B. & M.
- SW 1/4 of Section 31, Township 22 N., Range 51 E., M.D.B. & M.
- \_\_\_\_\_ 1/4 of Section \_\_\_\_\_, Township 22 N., Range 51 E., M.D.B. & M.
- \_\_\_\_\_ 1/4 of Section \_\_\_\_\_, Township 22 N., Range 51 E., M.D.B. & M.

To tie this claim to the Public Survey, begin at the Northeast Corner of Section 1, Township 21 North, Range 50 East, Mount Diablo Base and Meridian, thence North, approximately 3674 feet and East, approximately 1026 feet to the Northwest corner (Cor. No. 1) of this claim.

We (or I) claim 1,490 linear feet along the course of the mineral-bearing ledge, lode or vein, extending 1,480 feet from the location monument in a Southerly direction and 10 feet in a Northerly direction, together with 295 feet on each side of the center of the ledge for the entire length of the claim.

The exterior boundaries of this claim are clearly marked by substantial 3 inch x 5 foot long plastic post monuments firmly set in the ground and bearing applicable monument designation. The description of such claim is:

Beginning at the Northwest Corner (Corner No. 1),

- thence, N.90°00'E., 590 feet to the Northeast Corner (Cor. No. 2),
  - thence, S.00°00'E., 745 feet to the East Side Center (Cor. No. 3),
  - thence, S.00°00'E., 745 feet to the Southeast Corner (Cor. No. 4),
  - thence, S.90°00'W., 590 feet to the Southwest Corner (Cor. No. 5),
  - thence, N.00°00'W., 745 feet to the West Side Center (Cor. No. 6),
  - thence, N.00°00'W., 745 feet to the Northwest Corner (Cor. No. 1),
- the point and place of beginning.

The monumentation and marking of the corners was completed by the 3rd day of June, 1988.

The location work consisted of making a claim map as provided in NRS 517.040. Two copies of this claim map have been filed with the Eureka County Recorder, and the lode claim filing fee has been paid to the County Recorder.

Dated this 12th day of July, 1988.

Randy Briggs  
Randy Briggs, Agent  
SANTA FE PACIFIC MINING, INC.

120422

OFFICIAL RECORDS  
EUREKA COUNTY RECORDER  
M. H. REBELETTI  
FILE NO. 525 627

RECORDED AT THE REQUEST OF  
BOOK 181 PAGE 419  
Santa Fe Pacific Mining, Inc.  
88 JUL -2 AM 102

## CERTIFICATE OF LOCATION FOR LOBE MINING CLAIM

STATE OF NEVADA

THIS IS TO CERTIFY that the RMS No. 346 lode mining claim was located by:

SANTA FE PACIFIC MINING, INC.  
250 South Rock Blvd., Suite 100  
Reno, Nevada 89502

on the 12<sup>th</sup> day of May, 1988, situated in the Unknown Mining District, Eureka County, State of Nevada.

Said claim is located in the following 1/4 section(s):

NE 1/4 of Section 31, Township 22 N., Range 51 E., M.D.B. & M.  
\_\_\_\_ 1/4 of Section \_\_\_\_\_, Township 22 N., Range 51 E., M.D.B. & M.  
\_\_\_\_ 1/4 of Section \_\_\_\_\_, Township 22 N., Range 51 E., M.D.B. & M.  
\_\_\_\_ 1/4 of Section \_\_\_\_\_, Township 22 N., Range 51 E., M.D.B. & M.

To tie this claim to the Public Survey, begin at the Northeast Corner of Section 1, Township 21 North, Range 50 East, Mount Diablo Base and Meridian, thence North, approximately 5104 feet and East, approximately 1026 feet to the Northwest corner (Cor. No. 1) of this claim.

We (or I) claim 1,490 linear feet along the course of the mineral-bearing ledge, lode or vein, extending 1,480 feet from the location monument in a North-erly direction and 10 feet in a Southerly direction, together with 295 feet on each side of the center of the ledge for the entire length of the claim.

The exterior boundaries of this claim are clearly marked by substantial 3 inch x 5 foot long plastic post monuments firmly set in the ground and bearing applicable monument designation. The description of such claim is:

Beginning at the Northwest Corner (Corner No. 1).

thence, N.90°00'E., 590 feet to the Northeast Corner (Cor. No. 2),

thence, S.00°00'E., 745 feet to the East Side Center (Cor. No. 3),

thence, S.00°00'E., 745 feet to the Southeast Corner (Cor. No. 4),

thence, S.90°00'W., 590 feet to the Southwest Corner (Cor. No. 5),

thence, N.00°00'W., 745 feet to the West Side Center (Cor. No. 6),

thence, N.00°00'W., 745 feet to the Northwest Corner (Cor. No. 1),

the point and place of beginning.

The monumentation and marking of the corners was completed by the 3rd day of June, 1988.

The location work consisted of making a claim map as provided in NRS 517.040. Two copies of this claim map have been filed with the Eureka County Recorder, and the lode claim filing fee has been paid to the County Recorder.

Dated this 12th day of July, 1988.

Randy Briggs  
Randy Briggs, Agent for  
SANTA FE PACIFIC MINING, INC.

120423

OFFICIAL RECORDS  
EUREKA COUNTY, NEVADA  
M. M. REAGAN, COUNTY RECORDER  
FILE NO. 120423  
120423

RECORDED AT THE REQUEST OF  
BOOK 181 PAGE 420  
88 AUG -2 AM 10:33

*Santa Fe Pacific Mining, Inc.*

120421

CERTIFICATE OF LOCATION FOR LODE MINING CLAIM

STATE OF NEVADA

THIS IS TO CERTIFY that the RMS No. 347 lode mining claim was located by:

SANTA FE PACIFIC MINING, INC.  
250 South Rock Blvd., Suite 100  
Reno, Nevada 89502

on the 12<sup>th</sup> day of May, 1988, situated in the Unknown Mining District, Eureka County, State of Nevada.

Said claim is located in the following 1/4 section(s):

- NW 1/4 of Section 31, Township 22 N., Range 51 E., M.D.B. & M.
- SW 1/4 of Section 31, Township 22 N., Range 51 E., M.D.B. & M.
- 1/4 of Section \_\_\_\_\_, Township 22 N., Range 51 E., M.D.B. & M.
- 1/4 of Section \_\_\_\_\_, Township 22 N., Range 51 E., M.D.B. & M.

To tie this claim to the Public Survey, begin at the Northeast Corner of Section 1, Township 21 North, Range 50 East, Mount Diablo Base and Meridian, thence North, approximately 3614 feet and East, approximately 436 feet to the Northwest corner (Cor. No. 1) of this claim.

We (or I) claim 1,490 linear feet along the course of the mineral-bearing ledge, lode or vein, extending 1,480 feet from the location monument in a Southerly direction and 10 feet in a Northerly direction, together with 295 feet on each side of the center of the ledge for the entire length of the claim.

The exterior boundaries of this claim are clearly marked by substantial 3 inch x 5 foot long plastic post monuments firmly set in the ground and bearing applicable monument designation. The description of such claim is:

Beginning at the Northwest Corner (Corner No. 1),

- thence, N.90°00'E., 590 feet to the Northeast Corner (Cor. No. 2),
  - thence, S.00°00'E., 745 feet to the East Side Center (Cor. No. 3),
  - thence, S.00°00'E., 745 feet to the Southeast Corner (Cor. No. 4),
  - thence, S.90°00'W., 590 feet to the Southwest Corner (Cor. No. 5),
  - thence, N.00°00'W., 745 feet to the West Side Center (Cor. No. 6),
  - thence, N.00°00'W., 745 feet to the Northwest Corner (Cor. No. 1),
- the point and place of beginning.

The monumentation and marking of the corners was completed by the 3rd day of June, 1988.

The location work consisted of making a claim map as provided in NRS 517.040. Two copies of this claim map have been filed with the Eureka County Recorder, and the lode claim filing fee has been paid to the County Recorder.

Dated this 12th day of July, 1988.

Randy Briggs  
Randy Briggs, Agent for  
SANTA FE PACIFIC MINING, INC.

RECORDED AT THE REQUEST OF  
BOOK 181 PAGE 421  
JANIS St Pacific Mining Inc  
88 AUG -2 AM 10:03  
OFFICIAL RECORDS  
EUREKA COUNTY NEVADA  
M.N. REBALANCE RECORDER  
FILE NO. 625  
120421

## CERTIFICATE OF LOCATION FOR LOBE MINING CLAIM

STATE OF NEVADA

THIS IS TO CERTIFY that the RMS No. 348 lode mining claim was located by:

SANTA FE PACIFIC MINING, INC.  
250 South Rock Blvd., Suite 100  
Reno, Nevada 89502

on the 12<sup>th</sup> day of May, 1988, situated in the Unknown Mining District, Eureka County, State of Nevada.

Said claim is located in the following 1/4 section(s):

NW 1/4 of Section 31, Township 22 N., Range 51 E., M.D.B. & M.  
1/4 of Section \_\_\_\_\_, Township 22 N., Range 51 E., M.D.B. & M.  
1/4 of Section \_\_\_\_\_, Township 22 N., Range 51 E., M.D.B. & M.  
1/4 of Section \_\_\_\_\_, Township 22 N., Range 51 E., M.D.B. & M.

To tie this claim to the Public Survey, begin at the Northeast Corner of Section 1, Township 21 North, Range 50 East, Mount Diablo Base and Meridian, thence North, approximately 5104 feet and East, approximately 436 feet to the Northwest corner (Cor. No. 1) of this claim.

We (or I) claim 1,490 linear feet along the course of the mineral-bearing ledge, lode or vein, extending 1,480 feet from the location monument in a North-erly direction and 10 feet in a Southerly direction, together with 295 feet on each side of the center of the ledge for the entire length of the claim.

The exterior boundaries of this claim are clearly marked by substantial 3 inch x 5 foot long plastic post monuments firmly set in the ground and bearing applicable monument designation. The description of such claim is:

Beginning at the Northwest Corner (Corner No. 1),

thence, N.90°00'E., 590 feet to the Northeast Corner (Cor. No. 2),

thence, S.00°00'E., 745 feet to the East Side Center (Cor. No. 3),

thence, S.00°00'E., 745 feet to the Southeast Corner (Cor. No. 4),

thence, S.90°00'W., 590 feet to the Southwest Corner (Cor. No. 5),

thence, N.00°00'W., 745 feet to the West Side Center (Cor. No. 6),

thence, N.00°00'W., 745 feet to the Northwest Corner (Cor. No. 1),

the point and place of beginning.

The monumentation and marking of the corners was completed by the 3rd day of June, 1988.

The location work consisted of making a claim map as provided in NRS 517.040. Two copies of this claim map have been filed with the Eureka County Recorder, and the lode claim filing fee has been paid to the County Recorder.

Dated this 12th day of July, 1988.

Randy Briggs  
Randy Briggs, Agent for  
SANTA FE PACIFIC MINING, INC.

OFFICIAL RECORDS  
EUREKA COUNTY, NEVADA  
M.N. REBANKER, RECORDER  
FILE NO. 625  
120125

RECORDED AT THE REQUEST OF  
BOOK 181 PAGE 422  
88 AUG -2 AM 10:3

120426

CERTIFICATE OF LOCATION FOR LODE MINING CLAIM

STATE OF NEVADA

THIS IS TO CERTIFY that the RMS No. 349 lode mining claim was located by:

SANTA FE PACIFIC MINING, INC.  
250 South Rock Blvd., Suite 100  
Reno, Nevada 89502

on the 12<sup>th</sup> day of May, 1988, situated in the Unknown Mining District, Eureka County, State of Nevada.

Said claim is located in the following 1/4 section(s):

NE 1/4 of Section 36, Township 22 N., Range 50 E., M.D.B. & M.

SE 1/4 of Section 36, Township 22 N., Range 50 E., M.D.B. & M.

NW 1/4 of Section 31, Township 22 N., Range 51 E., M.D.B. & M.

SW 1/4 of Section 31, Township 22 N., Range 51 E., M.D.B. & M.

To tie this claim to the Public Survey, begin at the Northeast Corner of Section 1, Township 21 North, Range 50 East, Mount Diablo Base and Meridian, thence North, approximately 3674 feet and West, approximately 154 feet to the Northwest corner (Cor. No. 1) of this claim.

We (or I) claim 1,490 linear feet along the course of the mineral-bearing ledge, lode or vein, extending 1,480 feet from the location monument in a Southerly direction and 10 feet in a Northerly direction, together with 295 feet on each side of the center of the ledge for the entire length of the claim.

The exterior boundaries of this claim are clearly marked by substantial 3 inch x 5 foot long plastic post monuments firmly set in the ground and bearing applicable monument designation. The description of such claim is:

Beginning at the Northwest Corner (Corner No. 1),

thence, N. 90° 00' E., 590 feet to the Northeast Corner (Cor. No. 2).

thence, S. 00° 00' E., 745 feet to the East Side Center (Cor. No. 3).

thence, S. 00° 00' E., 745 feet to the Southeast Corner (Cor. No. 4).

thence, S. 90° 00' W., 590 feet to the Southwest Corner (Cor. No. 5).

thence, N. 00° 00' W., 745 feet to the West Side Center (Cor. No. 6).

thence, N. 00° 00' W., 745 feet to the Northwest Corner (Cor. No. 1).

the point and place of beginning.

The monumentation and marking of the corners was completed by the 3rd day of June, 1988.

The location work consisted of making a claim map as provided in NRS 517.040. Two copies of this claim map have been filed with the Eureka County Recorder, and the lode claim filing fee has been paid to the County Recorder.

Dated this 12th day of July, 1988.

Randy Briggs  
Randy Briggs, Agent for  
SANTA FE PACIFIC MINING, INC.

OFFICIAL REPORT  
EUREKA COUNTY RECORDER  
H.M. REBAL, A.M. RECORDER  
FILE NO. 120426

RECORDED AT THE REQUEST OF  
BOOK 181 PAGE 423  
Jane S. Pacific Mining  
88 AUG -2 AM 03

CERTIFICATE OF LOCATION FOR LODE MINING CLAIM

STATE OF NEVADA

THIS IS TO CERTIFY that the RMS No. 350 lode mining claim was located by:

SANTA FE PACIFIC MINING, INC.  
250 South Rock Blvd., Suite 100  
Reno, Nevada 89502

on the 12<sup>th</sup> day of May, 1988, situated in the Unknown Mining District, Eureka County, State of Nevada.

Said claim is located in the following 1/4 section(s):

- NE 1/4 of Section 36, Township 22 N., Range 50 E., M.D.B. & M.
- 1/4 of Section \_\_\_\_\_, Township 22 N., Range 50 E., M.D.B. & M.
- NW 1/4 of Section 31, Township 22 N., Range 51 E., M.D.B. & M.
- 1/4 of Section \_\_\_\_\_, Township 22 N., Range 51 E., M.D.B. & M.

To tie this claim to the Public Survey, begin at the Northeast Corner of Section 1, Township 21 North, Range 50 East, Mount Diablo Base and Meridian, thence North, approximately 5104 feet and West, approximately 154 feet to the Northwest corner (Cor. No. 1) of this claim.

We (or I) claim 1,490 linear feet along the course of the mineral-bearing ledge, lode or vein, extending 1,480 feet from the location monument in a North-erly direction and 10 feet in a Southerly direction, together with 295 feet on each side of the center of the ledge for the entire length of the claim.

The exterior boundaries of this claim are clearly marked by substantial 3 inch x 5 foot long plastic post monuments firmly set in the ground and bearing applicable monument designation. The description of such claim is:

Beginning at the Northwest Corner (Corner No. 1),

- thence, N.90°00'E., 590 feet to the Northeast Corner (Cor. No. 2),
  - thence, S.00°00'E., 745 feet to the East Side Center (Cor. No. 3),
  - thence, S.00°00'E., 745 feet to the Southeast Corner (Cor. No. 4),
  - thence, S.90°00'W., 590 feet to the Southwest Corner (Cor. No. 5),
  - thence, N.00°00'W., 745 feet to the West Side Center (Cor. No. 6),
  - thence, N.00°00'W., 745 feet to the Northwest Corner (Cor. No. 1),
- the point and place of beginning.

The monumentation and marking of the corners was completed by the 3rd day of June, 1988.

The location work consisted of making a claim map as provided in NRS 517.040. Two copies of this claim map have been filed with the Eureka County Recorder, and the lode claim filing fee has been paid to the County Recorder.

Dated this 12th day of July, 1988.

Randy Briggs  
Randy Briggs, Agent for  
SANTA FE PACIFIC MINING, INC.

120427

OFFICIAL RECORDS  
NEVADA  
MINERAL RIGHTS RECORDER  
FILE NO. 6  
25

BOOK 181 PAGE 424  
88 AUG -2 AM 10:03

RECORDED AT THE REQUEST OF  
Santa Fe Pacific Mining Inc.

120428

CERTIFICATE OF LOCATION FOR LODE MINING CLAIM

STATE OF NEVADA

THIS IS TO CERTIFY that the RMS No. 351 lode mining claim was located by:

SANTA FE PACIFIC MINING, INC.  
250 South Rock Blvd., Suite 100  
Reno, Nevada 89502

on the 12<sup>th</sup> day of May, 1988, situated in the Unknown Mining District, Eureka County, State of Nevada.

Said claim is located in the following 1/4 section(s):

- NE 1/4 of Section 36, Township 22 N., Range 50 E., M.D.B. & M.
- SE 1/4 of Section 36, Township 22 N., Range 50 E., M.D.B. & M.
- 1/4 of Section \_\_\_\_\_, Township 22 N., Range 50 E., M.D.B. & M.
- 1/4 of Section \_\_\_\_\_, Township 22 N., Range 50 E., M.D.B. & M.

To tie this claim to the Public Survey, begin at the Northeast Corner of Section 1, Township 21 North, Range 50 East, Mount Diablo Base and Meridian, thence North, approximately 3644 feet and West, approximately 744 feet to the Northwest corner (Cor. No. 1) of this claim.

We (or I) claim 1490 linear feet along the course of the mineral-bearing ledge, lode or vein, extending 1480 feet from the location monument in a Southerly direction and 10 feet in a Northerly direction, together with 225 feet on each side of the center of the ledge for the entire length of the claim.

The exterior boundaries of this claim are clearly marked by substantial 2 inch x 5 foot long plastic post monuments firmly set in the ground and bearing applicable monument designation. The description of such claim is:

Beginning at the Northwest Corner (Corner No. 1),

- thence, N.90°00'E., 590 feet to the Northeast Corner (Cor. No. 2),
  - thence, S.00°00'E., 745 feet to the East Side Center (Cor. No. 3),
  - thence, S.00°00'E., 745 feet to the Southeast Corner (Cor. No. 4),
  - thence, S.90°00'W., 590 feet to the Southwest Corner (Cor. No. 5),
  - thence, N.00°00'W., 745 feet to the West Side Center (Cor. No. 6),
  - thence, N.00°00'W., 745 feet to the Northwest Corner (Cor. No. 1),
- the point and place of beginning.

The monumentation and marking of the corners was completed by the 3rd day of June, 1988.

The location work consisted of making a claim map as provided in NRS 517.040. Two copies of this claim map have been filed with the Eureka County Recorder, and the lode claim filing fee has been paid to the County Recorder.

Dated this 13th day of July, 1988.

Randy Briggs  
Randy Briggs, Agent for  
SANTA FE PACIFIC MINING, INC.

120428

OFFICIAL RECORDS  
EUREKA COUNTY  
MIN. RECLAMATION  
FILE NO. 120428  
FEE \$25

RECORDED AT THE REQUEST OF  
BOOK 181 PAGE 425  
Santa Fe Pacific Mining  
88 AUG -2 AM '88



120429

CERTIFICATE OF LOCATION FOR LODE MINING CLAIM  
STATE OF NEVADA

THIS IS TO CERTIFY that the RMS No. 352 lode mining claim was located by:

SANTA FE PACIFIC MINING, INC.  
250 South Rock Blvd., Suite 100  
Reno, Nevada 89502

on the 12<sup>th</sup> day of May, 1988, situated in the Unknown Mining District, Eureka County, State of Nevada.

Said claim is located in the following 1/4 section(s):

- NE 1/4 of Section 36, Township 22 N., Range 50 E., M.D.B. & M.
- 1/4 of Section \_\_\_\_\_, Township 22 N., Range 50 E., M.D.B. & M.
- 1/4 of Section \_\_\_\_\_, Township 22 N., Range 50 E., M.D.B. & M.
- 1/4 of Section \_\_\_\_\_, Township 22 N., Range 50 E., M.D.B. & M.

To tie this claim to the Public Survey, begin at the Northeast Corner of Section 1, Township 21 North, Range 50 East, Mount Diablo Base and Meridian, thence North, approximately 5104 feet and West, approximately 744 feet to the Northwest corner (Cor. No. 1) of this claim.

We (or I) claim 1,490 linear feet along the course of the mineral-bearing ledge, lode or vein, extending 1,480 feet from the location monument in a North-erly direction and 10 feet in a Southerly direction, together with 295 feet on each side of the center of the ledge for the entire length of the claim.

The exterior boundaries of this claim are clearly marked by substantial 2 inch x 5 foot long plastic post monuments firmly set in the ground and bearing applicable monument designation. The description of such claim is:

Beginning at the Northwest Corner (Corner No. 1),

- thence, N.90°00'E., 590 feet to the Northeast Corner (Cor. No. 2),
  - thence, S.00°00'E., 745 feet to the East Side Center (Cor. No. 3),
  - thence, S.00°00'E., 745 feet to the Southeast Corner (Cor. No. 4),
  - thence, S.90°00'W., 590 feet to the Southwest Corner (Cor. No. 5),
  - thence, N.00°00'W., 745 feet to the West Side Center (Cor. No. 6),
  - thence, N.00°00'W., 745 feet to the Northwest Corner (Cor. No. 1),
- the point and place of beginning.

The monumentation and marking of the corners was completed by the 3rd day of June, 1988.

The location work consisted of making a claim map as provided in NRS 517.040. Two copies of this claim map have been filed with the Eureka County Recorder, and the lode claim filing fee has been paid to the County Recorder.

Dated this 12th day of July, 1988.

Randy Briggs  
Randy Briggs, Agent for  
SANTA FE PACIFIC MINING, INC.

120429

RECORDED AT THE REQUEST OF  
BOOK 181 PAGE 426  
Date of Pacific Mining  
88 MAY -2 AM 103  
OFFICIAL COPY  
EUREKA COUNTY RECORDER  
MINERAL CLAIM FILE NO. 120429  
FILE NO.

## CERTIFICATE OF LOCATION FOR LODE MINING CLAIM

STATE OF NEVADA

THIS IS TO CERTIFY that the NRS No. 353 lode mining claim was located by:

SANTA FE PACIFIC MINING, INC.  
250 South Rock Blvd., Suite 100  
Reno, Nevada 89502

on the 12<sup>th</sup> day of May, 1988, situated in the Unknown Mining District, Eureka County, State of Nevada.

Said claim is located in the following 1/4 section(s):

NE 1/4 of Section 36, Township 22 N., Range 50 E., M.D.B. & M.

SE 1/4 of Section 36, Township 22 N., Range 50 E., M.D.B. & M.

1/4 of Section \_\_\_\_\_, Township 22 N., Range 50 E., M.D.B. & M.

1/4 of Section \_\_\_\_\_, Township 22 N., Range 50 E., M.D.B. & M.

To tie this claim to the Public Survey, begin at the Northeast Corner of Section 1, Township 21 North, Range 50 East, Mount Diablo Base and Meridian, thence North, approximately 3614 feet and West, approximately 1334 feet to the Northwest corner (Cor. No. 1) of this claim.

We (or I) claim 1,490 linear feet along the course of the mineral-bearing ledge, lode or vein, extending 1,480 feet from the location monument in a Southerly direction and 10 feet in a Northerly direction, together with 295 feet on each side of the center of the ledge for the entire length of the claim.

The exterior boundaries of this claim are clearly marked by substantial 3 inch x 5 foot long plastic post monuments firmly set in the ground and bearing applicable monument designation. The description of such claim is:

Beginning at the Northwest Corner (Corner No. 1),

thence, N.90°00'E., 590 feet to the Northeast Corner (Cor. No. 2),

thence, S.00°00'E., 745 feet to the East Side Center (Cor. No. 3),

thence, S.00°00'E., 745 feet to the Southeast Corner (Cor. No. 4),

thence, S.90°00'W., 590 feet to the Southwest Corner (Cor. No. 5),

thence, N.00°00'W., 745 feet to the West Side Center (Cor. No. 6),

thence, N.00°00'W., 745 feet to the Northwest Corner (Cor. No. 1),

the point and place of beginning.

The monumentation and marking of the corners was completed by the 3rd day of June, 1988.

The location work consisted of making a claim map as provided in NRS 517.040. Two copies of this claim map have been filed with the Eureka County Recorder, and the lode claim filing fee has been paid to the County Recorder.

Dated this 12th day of July, 1988.

Randy Briggs  
Randy Briggs, Agent for  
SANTA FE PACIFIC MINING, INC.

OFFICIAL RECORDS  
EUREKA COUNTY, NEVADA  
M.M. REYNOLDS, RECORDER  
FEE \$ 6.25  
FILE NO. 120430

RECORDED AT THE REQUEST OF  
BOOK 181 PAGE 427  
Date St. Pacific Mining  
88 AUG -2 AM 03

## CERTIFICATE OF LOCATION FOR LODE MINING CLAIM

STATE OF NEVADA

THIS IS TO CERTIFY that the RMS No. 354 lode mining claim was located by:

SANTA FE PACIFIC MINING, INC.  
250 South Rock Blvd., Suite 100  
Reno, Nevada 89502

on the 12<sup>th</sup> day of May, 1988, situated in the Unknown Mining District, Eureka County, State of Nevada.

Said claim is located in the following 1/4 section(s):

NE 1/4 of Section 36, Township 22 N., Range 50 E., M.D.B. & M.  
1/4 of Section \_\_\_\_\_, Township 22 N., Range 50 E., M.D.B. & M.  
1/4 of Section \_\_\_\_\_, Township 22 N., Range 50 E., M.D.B. & M.  
1/4 of Section \_\_\_\_\_, Township 22 N., Range 50 E., M.D.B. & M.

To tie this claim to the Public Survey, begin at the Northeast Corner of Section 1, Township 21 North, Range 50 East, Mount Diablo Base and Meridian, thence North, approximately 5104 feet and West, approximately 1334 feet to the Northwest corner (Cor. No. 1) of this claim.

We (or I) claim 1,490 linear feet along the course of the mineral-bearing ledge, lode or vein, extending 1,480 feet from the location monument in a North-erly direction and 10 feet in a Southerly direction, together with 295 feet on each side of the center of the ledge for the entire length of the claim.

The exterior boundaries of this claim are clearly marked by substantial 1 inch x 5 foot long plastic post monuments firmly set in the ground and bearing applicable monument designation. The description of such claim is:

Beginning at the Northwest Corner (Corner No. 1),

thence, N.90°00'E., 590 feet to the Northeast Corner (Cor. No. 2),  
thence, S.00°00'E., 745 feet to the East Side Center (Cor. No. 3),  
thence, S.00°00'E., 745 feet to the Southeast Corner (Cor. No. 4),  
thence, S.90°00'W., 590 feet to the Southwest Corner (Cor. No. 5),  
thence, N.00°00'W., 745 feet to the West Side Center (Cor. No. 6),  
thence, N.00°00'W., 745 feet to the Northwest Corner (Cor. No. 1),  
the point and place of beginning.

The monumentation and marking of the corners was completed by the 3rd day of June, 1988.

The location work consisted of making a claim map as provided in NRS 517.040. Two copies of this claim map have been filed with the Eureka County Recorder, and the lode claim filing fee has been paid to the County Recorder.

Dated this 12th day of July, 1988.

Randy Briggs  
Randy Briggs, Agent for  
SANTA FE PACIFIC MINING, INC.

OFFICIAL RECORDS  
EUREKA COUNTY, NEVADA  
M.N. RECORDED AT EUREKA  
FILE NO. 120431  
FEE \$ 6.25

RECORDED AT THE REQUEST OF  
BOOK 181 PAGE 428  
88 AUG - 2 AM 10:30  
Standa 31 Paul Murray

## CERTIFICATE OF LOCATION FOR LODE MINING CLAIM

STATE OF NEVADA

THIS IS TO CERTIFY that the RMS No. 355 lode mining claim was located by:

SANTA FE PACIFIC MINING, INC.  
250 South Rock Blvd., Suite 100  
Reno, Nevada 89502

on the 13<sup>th</sup> day of May, 1988, situated in the Unknown Mining District, Eureka County, State of Nevada.

Said claim is located in the following 1/4 section(s):

SW 1/4 of Section 30, Township 22 N., Range 31 E., M.D.B. & M.  
NW 1/4 of Section 31, Township 22 N., Range 31 E., M.D.B. & M.  
     1/4 of Section     , Township 22 N., Range 31 E., M.D.B. & M.  
     1/4 of Section     , Township 22 N., Range 31 E., M.D.B. & M.

To tie this claim to the Public Survey, begin at the Northeast Corner of Section 1, Township 21 North, Range 50 East, Mount Diablo Base and Meridian, thence North, approximately 5694 feet and East, approximately 1206 feet to the Northwest corner (Cor. No. 1) of this claim.

We (or I) claim 1,000 linear feet along the course of the mineral-bearing ledge, lode or vein, extending 990 feet from the location monument in a Westerly direction and 10 feet in an Easterly direction, together with 295 feet on each side of the center of the ledge for the entire length of the claim.

The exterior boundaries of this claim are clearly marked by substantial 1 inch x 3 foot long plastic post monuments firmly set in the ground and bearing applicable monument designation. The description of such claim is:

Beginning at the Northwest Corner (Corner No. 1),

thence, N.90°00'E., 500 feet to the North Side Center (Cor. No. 2),  
thence, N.90°00'E., 500 feet to the Northeast Corner (Cor. No. 3),  
thence, S.00°00'E., 590 feet to the Southeast Corner (Cor. No. 4),  
thence, S.90°00'W., 500 feet to the South Side Center (Cor. No. 5),  
thence, S.90°00'W., 500 feet to the Southwest Corner (Cor. No. 6),  
thence, N.00°00'W., 590 feet to the Northwest Corner (Cor. No. 1),  
the point and place of beginning.

The monumentation and marking of the corners was completed by the 3rd day of June, 1988.

The location work consisted of making a claim map as provided in NRS 517.040. Two copies of this claim map have been filed with the Eureka County Recorder, and the lode claim filing fee has been paid to the County Recorder.

Dated this 12th day of July, 1988.

Randy Briggs  
Randy Briggs, Agent for  
SANTA FE PACIFIC MINING, INC.

120432

OFFICIAL RECORDS  
EUREKA COUNTY, NEVADA  
M. M. REILLY, RECORDER  
FEE \$4.00

BOOK 181 PAGE 429  
88 AUG -2 AM 10:03

RECORDED AT THE REQUEST OF  
Santa Fe Pacific Mining

120433

CERTIFICATE OF LOCATION FOR LODE MINING CLAIM

STATE OF NEVADA

THIS IS TO CERTIFY that the RMS No. 356 lode mining claim was located by:

SANTA FE PACIFIC MINING, INC.  
250 South Rock Blvd., Suite 100  
Reno, Nevada 89502

on the 12<sup>th</sup> day of May, 1988, situated in the Unknown Mining District, Eureka County, State of Nevada.

Said claim is located in the following 1/4 section(s):

- SW 1/4 of Section 30, Township 22 N., Range 51 E., M.D.B. & M.
- \_\_\_\_\_ 1/4 of Section \_\_\_\_\_, Township 22 N., Range 51 E., M.D.B. & M.
- \_\_\_\_\_ 1/4 of Section \_\_\_\_\_, Township 22 N., Range 51 E., M.D.B. & M.
- \_\_\_\_\_ 1/4 of Section \_\_\_\_\_, Township 22 N., Range 51 E., M.D.B. & M.

To tie this claim to the Public Survey, begin at the Northeast Corner of Section 1, Township 21 North, Range 50 East, Mount Diablo Base and Meridian, thence North, approximately 6284 feet and East, approximately 1806 feet to the Northwest corner (Cor. No. 1) of this claim.

We (or I) claim 1,000 linear feet along the course of the mineral-bearing ledge, lode or vein, extending 990 feet from the location monument in a Westerly direction and 10 feet in an Easterly direction, together with 295 feet on each side of the center of the ledge for the entire length of the claim.

The exterior boundaries of this claim are clearly marked by substantial 3/4 inch x 5 foot long plastic post monuments firmly set in the ground and bearing applicable monument designation. The description of such claim is:

Beginning at the Northwest Corner (Corner No. 1),

- thence, N. 90° 00' E., 500 feet to the North Side Center (Cor. No. 2),
  - thence, N. 90° 00' E., 500 feet to the Northeast Corner (Cor. No. 3),
  - thence, S. 00° 00' E., 590 feet to the Southeast Corner (Cor. No. 4),
  - thence, S. 90° 00' W., 500 feet to the South Side Center (Cor. No. 5),
  - thence, S. 90° 00' W., 500 feet to the Southwest Corner (Cor. No. 6),
  - thence, N. 00° 00' W., 590 feet to the Northwest Corner (Cor. No. 1),
- the point and place of beginning.

The monumentation and marking of the corners was completed by the 3rd day of June, 1988.

The location work consisted of making a claim map as provided in NRS 517.040. Two copies of this claim map have been filed with the Eureka County Recorder, and the lode claim filing fee has been paid to the County Recorder.

Dated this 12th day of July, 1988.

Randy Briggs  
Randy Briggs, Agent for  
SANTA FE PACIFIC MINING, INC.

OFFICIAL RECORDS  
EUREKA COUNTY, NEVADA  
MINERAL CLAIM RECORDER  
FILE NO. 120433  
FEE \$ 25

RECORDED AT THE REQUEST OF  
8801181 PAGE 430  
Randy Briggs  
88 AUG -2 AM 10:3

120434

CERTIFICATE OF LOCATION FOR LODE MINING CLAIM

STATE OF NEVADA

THIS IS TO CERTIFY that the RMS No. 357 lode mining claim was located by:

SANTA FE PACIFIC MINING, INC.  
250 South Rock Blvd., Suite 100  
Reno, Nevada 89502

on the 13<sup>th</sup> day of May, 1988, situated in the Unknown Mining District, Eureka County, State of Nevada.

Said claim is located in the following 1/4 section(s):

- SW 1/4 of Section 30, Township 22 N., Range 51 E., M.D.B. & M.
- \_\_\_\_\_ 1/4 of Section \_\_\_\_\_, Township 22 N., Range 51 E., M.D.B. & M.
- \_\_\_\_\_ 1/4 of Section \_\_\_\_\_, Township 22 N., Range 51 E., M.D.B. & M.
- \_\_\_\_\_ 1/4 of Section \_\_\_\_\_, Township 22 N., Range 51 E., M.D.B. & M.

To tie this claim to the Public Survey, begin at the Northeast Corner of Section 1, Township 21 North, Range 50 East, Mount Diablo Base and Meridian, thence North, approximately 6874 feet and East, approximately 1206 feet to the Northwest corner (Cor. No. 1) of this claim.

We (or I) claim 1,000 linear feet along the course of the mineral-bearing ledge, lode or vein, extending 990 feet from the location monument in a Westerly direction and 10 feet in an Easterly direction, together with 295 feet on each side of the center of the ledge for the entire length of the claim.

The exterior boundaries of this claim are clearly marked by substantial 1/2 inch x 5 foot long plastic post monuments firmly set in the ground and bearing applicable monument designation. The description of such claim is:

Beginning at the Northwest Corner (Corner No. 1),

- thence, N.90°00'E., 500 feet to the North Side Center (Cor. No. 2),
  - thence, N.90°00'E., 500 feet to the Northeast Corner (Cor. No. 3),
  - thence, E.00°00'E., 590 feet to the Southeast Corner (Cor. No. 4),
  - thence, S.90°00'W., 500 feet to the South Side Center (Cor. No. 5),
  - thence, S.90°00'W., 500 feet to the Southwest Corner (Cor. No. 6),
  - thence, N.00°00'W., 590 feet to the Northwest Corner (Cor. No. 1),
- the point and place of beginning.

The monumentation and marking of the corners was completed by the 3rd day of June, 1988.

The location work consisted of making a claim map as provided in NRS 517.040. Two copies of this claim map have been filed with the Eureka County Recorder, and the lode claim filing fee has been paid to the County Recorder.

Dated this 12th day of July, 1988.

Randy Briggs  
Randy Briggs, Agent for  
SANTA FE PACIFIC MINING, INC.

120434

OFFICE RECORDS  
EUREKA COUNTY, NEVADA  
MINE RECLAMATION RECORDER  
FILE NO. 120434

RECORDED AT THE REQUEST OF  
EUREKA COUNTY, NEVADA  
FILE NO. 120434  
88 AUG -2 AM 10:30  
*Randy Briggs*

CERTIFICATE OF LOCATION FOR LODGE MINING CLAIM

STATE OF NEVADA

THIS IS TO CERTIFY that the RMS No. 358 lode mining claim was located by:

SANTA FE PACIFIC MINING, INC.  
250 South Rock Blvd., Suite 100  
Reno, Nevada 89502

on the 13<sup>th</sup> day of May, 1988, situated in the Unknown Mining District, Eureka County, State of Nevada.

Said claim is located in the following 1/4 section(s):

- SW 1/4 of Section 30, Township 22 N., Range 51 E., M.D.B. & M.
- 1/4 of Section \_\_\_\_\_, Township 22 N., Range 51 E., M.D.B. & M.
- 1/4 of Section \_\_\_\_\_, Township 22 N., Range 51 E., M.D.B. & M.
- 1/4 of Section \_\_\_\_\_, Township 22 N., Range 51 E., M.D.B. & M.

To tie this claim to the Public Survey, begin at the Northeast Corner of Section 1, Township 21 North, Range 50 East, Mount Diablo Base and Meridian, thence North, approximately 5464 feet and East, approximately 1806 feet to the Northwest corner (Cor. No. 1) of this claim.

We (or I) claim 1,000 linear feet along the course of the mineral-bearing ledge, lode or vein, extending 990 feet from the location monument in a Westerly direction and 10 feet in an Easterly direction, together with 295 feet on each side of the center of the ledge for the entire length of the claim.

The exterior boundaries of this claim are clearly marked by substantial 1 inch x 3 foot long plastic post monuments firmly set in the ground and bearing applicable monument designation. The description of such claim is:

Beginning at the Northwest Corner (Corner No. 1),

- thence, N.90°00'E., 500 feet to the North Side Center (Cor. No. 2),
  - thence, N.90°00'E., 500 feet to the Northeast Corner (Cor. No. 3),
  - thence, S.00°00'E., 590 feet to the Southeast Corner (Cor. No. 4),
  - thence, S.90°00'W., 500 feet to the South Side Center (Cor. No. 5),
  - thence, S.90°00'W., 500 feet to the Southwest Corner (Cor. No. 6),
  - thence, N.00°00'W., 590 feet to the Northwest Corner (Cor. No. 1),
- the point and place of beginning.

The monumentation and marking of the corners was completed by the 3rd day of June, 1988.

The location work consisted of making a claim map as provided in NRS 517.040. Two copies of this claim map have been filed with the Eureka County Recorder, and the lode claim filing fee has been paid to the County Recorder.

Dated this 12th day of July, 1988.

*Randy Briggs*  
Randy Briggs, Agent for  
SANTA FE PACIFIC MINING, INC.

120435

OFFICIAL RECORDS  
EUREKA COUNTY, NEVADA  
M. R. BAILEY, RECORDER  
FILE NO. 625

RECORDED AT THE REQUEST OF  
BOOK 181 PAGE 432  
88 AUG -2 AM 10:03  
*Santa Fe Pacific Mining Co*

120436

CERTIFICATE OF LOCATION FOR LODE MINING CLAIM

STATE OF NEVADA

THIS IS TO CERTIFY that the RMS No. 359 lode mining claim was located by:

SANTA FE PACIFIC MINING, INC.  
250 South Rock Blvd., Suite 100  
Reno, Nevada 89502

on the 13<sup>th</sup> day of May, 1988, situated in the Unknown Mining District, Eureka County, State of Nevada.

Said claim is located in the following 1/4 section(s):

- NW 1/4 of Section 30, Township 22 N., Range 51 E., M.D.B. & M.
- SW 1/4 of Section 30, Township 22 N., Range 51 E., M.D.B. & M.
- 1/4 of Section     , Township 22 N., Range 51 E., M.D.B. & M.
- 1/4 of Section     , Township 22 N., Range 51 E., M.D.B. & M.

To tie this claim to the Public Survey, begin at the Northeast Corner of Section 1, Township 21 North, Range 50 East, Mount Diablo Base and Meridian, thence North, approximately 8054 feet and East, approximately 1206 feet to the Northwest corner (Cor. No. 1) of this claim.

We (or I) claim 1,000 linear feet along the course of the mineral-bearing ledge, lode or vein, extending 990 feet from the location monument in a Westerly direction and 10 feet in an Easterly direction, together with 295 feet on each side of the center of the ledge for the entire length of the claim.

The exterior boundaries of this claim are clearly marked by substantial 1 inch x 5 foot long plastic post monuments firmly set in the ground and bearing applicable monument designation. The description of such claim is:

Beginning at the Northwest Corner (Corner No. 1),

- thence, N.90°00'E., 500 feet to the North Side Center (Cor. No. 2),
  - thence, N.90°00'E., 500 feet to the Northeast Corner (Cor. No. 3),
  - thence, S.00°00'E., 590 feet to the Southeast Corner (Cor. No. 4),
  - thence, S.90°00'W., 500 feet to the South Side Center (Cor. No. 5),
  - thence, S.90°00'W., 500 feet to the Southwest Corner (Cor. No. 6),
  - thence, N.00°00'W., 590 feet to the Northwest Corner (Cor. No. 1),
- the point and place of beginning.

The monumentation and marking of the corners was completed by the 3rd day of June, 1988.

The location work consisted of making a claim map as provided in NRS 517.040. Two copies of this claim map have been filed with the Eureka County Recorder, and the lode claim filing fee has been paid to the County Recorder.

Dated this 12th day of July, 1988.

Randy Briggs  
Randy Briggs, Agent for  
SANTA FE PACIFIC MINING, INC.

120436

OFFICIAL RECORDS  
EUREKA COUNTY, NEVADA  
MINERAL RIGHTS RECORDER  
FILE NO. 120436  
625

RECORDED AT THE REQUEST OF  
BOOK 181 PAGE 433  
Santa Fe Pacific Mining  
88 AUG -2 AM 10:03



## CERTIFICATE OF LOCATION FOR LODE MINING CLAIM

STATE OF NEVADA

THIS IS TO CERTIFY that the RMS No. 360 lode mining claim was located by:

SANTA FE PACIFIC MINING, INC.  
250 South Rock Blvd., Suite 100  
Reno, Nevada 89502

on the 2<sup>nd</sup> day of June, 1988, situated in the Unknown Mining District, Eureka County, State of Nevada.

Said claim is located in the following 1/4 section(s):

SW 1/4 of Section 30, Township 22 N., Range 51 E., M.D.B. & M.

NW 1/4 of Section 31, Township 22 N., Range 51 E., M.D.B. & M.

     1/4 of Section     , Township 22 N., Range 51 E., M.D.B. & M.

     1/4 of Section     , Township 22 N., Range 51 E., M.D.B. & M.

To tie this claim to the Public Survey, begin at the Northeast Corner of Section 1, Township 21 North, Range 50 East, Mount Diablo Base and Meridian, thence North, approximately 5354 feet and East, approximately 46 feet to the Northwest corner (Cor. No. 1) of this claim.

We (or I) claim 1,160 linear feet along the course of the mineral-bearing ledge, lode or vein, extending 1,150 feet from the location monument in a Westerly direction and 10 feet in an Easterly direction, together with 200 feet on each side of the center of the ledge for the entire length of the claim.

The exterior boundaries of this claim are clearly marked by substantial 2 inch x 5 foot long plastic post monuments firmly set in the ground and bearing applicable monument designation. The description of such claim is:

Beginning at the Northwest Corner (Corner No. 1),

thence, N.90°00'E., 580 feet to the North Side Center (Cor. No. 2),

thence, N.90°00'E., 580 feet to the Northeast Corner (Cor. No. 3),

thence, S.00°00'E., 250 feet to the Southeast Corner (Cor. No. 4),

thence, S.90°00'W., 580 feet to the South Side Center (Cor. No. 5),

thence, S.90°00'W., 580 feet to the Southwest Corner (Cor. No. 6),

thence, N.00°00'W., 250 feet to the Northwest Corner (Cor. No. 1),

the point and place of beginning.

The monumentation and marking of the corners was completed by the 3rd day of June, 1988.

The location work consisted of making a claim map as provided in NRS 517.040. Two copies of this claim map have been filed with the Eureka County Recorder, and the lode claim filing fee has been paid to the County Recorder.

Dated this 12th day of July, 1988.

Randy Briggs  
Randy Briggs, Agent for  
SANTA FE PACIFIC MINING, INC

OFFICIAL RECORDS  
EUREKA COUNTY, NEVADA  
FILE NO. 120437  
FEE \$ 6.25

BB AUG - 2 11:03 AM

BOOK 181 PAGE 434

RECORDED + the Equal 5

CERTIFICATE OF LOCATION FOR LODE MINING CLAIM

STATE OF NEVADA

THIS IS TO CERTIFY that the RMS No. 361 lode mining claim was located by:

SANTA FE PACIFIC MINING, INC.  
250 South Rock Blvd., Suite 100  
Reno, Nevada 89502

on the 13<sup>th</sup> day of May, 1988, situated in the Unknown Mining District, Eureka County, State of Nevada.

Said claim is located in the following 1/4 section(s):

- NE 1/4 of Section 25, Township 22 N., Range 50 E., M.D.B. & M.
- SE 1/4 of Section 25, Township 22 N., Range 50 E., M.D.B. & M.
- NW 1/4 of Section 30, Township 22 N., Range 51 E., M.D.B. & M.
- SW 1/4 of Section 30, Township 22 N., Range 51 E., M.D.B. & M.

To tie this claim to the Public Survey, begin at the Northeast Corner of Section 1, Township 21 North, Range 50 East, Mount Diablo Base and Meridian, thence North, approximately 884 feet and West, approximately 154 feet to the Northwest corner (Cor. No. 1) of this claim.

We (or I) claim 1,490 linear feet along the course of the mineral-bearing ledge, lode or vein, extending 1,480 feet from the location monument in a North-erly direction and 10 feet in a Southerly direction, together with 150 feet on each side of the center of the ledge for the entire length of the claim.

The exterior boundaries of this claim are clearly marked by substantial 2 inch x 5 foot long plastic post monuments firmly set in the ground and bearing applicable monument designation. The description of such claim is:

Beginning at the Northwest Corner (Corner No. 1),

- thence, N.90°00'E., 200 feet to the Northeast Corner (Cor. No. 2),
- thence, S.00°00'E., 745 feet to the East Side Center (Cor. No. 3),
- thence, S.00°00'E., 745 feet to the Southeast Corner (Cor. No. 4),
- thence, S.90°00'W., 200 feet to the Southwest Corner (Cor. No. 5),
- thence, N.00°00'W., 745 feet to the West Side Center (Cor. No. 6),
- thence, N.00°00'W., 745 feet to the Northwest Corner (Cor. No. 1),
- the point and place of beginning.

The monumentation and marking of the corners was completed by the 3rd day of June, 1988.

The location work consisted of making a claim map as provided in NRS 517.040. Two copies of this claim map have been filed with the Eureka County Recorder, and the lode claim filing fee has been paid to the County Recorder.

Dated this 12th day of July, 1988.

Randy Briggs  
Randy Briggs, Agent for  
SANTA FE PACIFIC MINING, INC.

OFFICIAL RECORDS  
EUREKA COUNTY CLERK  
MINERAL RIGHTS DIVISION  
FILE NO. 120438 FEE \$ 25

RECORDED AT THE REQUEST OF  
BOOK 121 PAGE 485  
Santa Fe Pacific Mining Inc  
88 AUG -2 AM 103

## CERTIFICATE OF LOCATION FOR LODE MINING CLAIM

STATE OF NEVADA

THIS IS TO CERTIFY that the RMS No. 362 lode mining claim was located by:

SANTA FE PACIFIC MINING, INC.  
250 South Rock Blvd., Suite 100  
Reno, Nevada 89502

on the 13<sup>th</sup> day of May, 1988, situated in the Unknown Mining District, Eureka County, State of Nevada.

Said claim is located in the following 1/4 section(s):

SE 1/4 of Section 25, Township 22 N., Range 50 E., M.D.B. & M.

NE 1/4 of Section 36, Township 22 N., Range 50 E., M.D.B. & M.

SW 1/4 of Section 30, Township 22 N., Range 51 E., M.D.B. & M.

NW 1/4 of Section 31, Township 22 N., Range 51 E., M.D.B. & M.

To tie this claim to the Public Survey, begin at the Northeast Corner of Section 1, Township 21 North, Range 50 East, Mount Diablo Base and Meridian, thence North, approximately 6594 feet and West, approximately 154 feet to the Northwest corner (Cor. No. 1) of this claim.

We (or I) claim 1490 linear feet along the course of the mineral-bearing ledge, lode or vein, extending 1480 feet from the location monument in a Southerly direction and 10 feet in a Northerly direction, together with 150 feet on each side of the center of the ledge for the entire length of the claim.

The exterior boundaries of this claim are clearly marked by substantial 2 inch x 5 foot long plastic post monuments firmly set in the ground and bearing applicable monument designation. The description of such claim is:

Beginning at the Northwest Corner (Corner No. 1),

thence, N.90°00'E., 200 feet to the Northeast Corner (Cor. No. 2),

thence, S.00°00'E., 745 feet to the East Side Center (Cor. No. 3),

thence, S.00°00'E., 745 feet to the Southeast Corner (Cor. No. 4),

thence, S.90°00'W., 200 feet to the Southwest Corner (Cor. No. 5),

thence, N.00°00'W., 745 feet to the West Side Center (Cor. No. 6),

thence, N.00°00'W., 745 feet to the Northwest Corner (Cor. No. 1),

the point and place of beginning.

The monumentation and marking of the corners was completed by the 3rd day of June, 1988.

The location work consisted of making a claim map as provided in NRS 517.040. Two copies of this claim map have been filed with the Eureka County Recorder, and the lode claim filing fee has been paid to the County Recorder.

Dated this 12th day of July, 1988.

Randy Briggs  
Randy Briggs, Agent for  
SANTA FE PACIFIC MINING, INC.

120439

OFFICIAL RECORDS  
EUREKA COUNTY, NEVADA  
MINERAL CLAIM RECORDER  
FILE NO. 625

RECORDED AT THE REQUEST OF  
BOOK 101 PAGE 436  
Randy Briggs  
88 JUL-2 11:03

## CERTIFICATE OF LOCATION FOR LODE MINING CLAIM

STATE OF NEVADA

THIS IS TO CERTIFY that the RMS No. 3123 lode mining claim was located by:

SANTA FE PACIFIC MINING, INC.  
250 South Rock Blvd., Suite 100  
Reno, Nevada 89502

on the 13<sup>th</sup> day of May, 1988, situated in the Unknown Mining District, Eureka County, State of Nevada.

Said claim is located in the following 1/4 section(s):

NE 1/4 of Section 25, Township 22 N., Range 50 E., M.D.B. & M.

SE 1/4 of Section 25, Township 22 N., Range 50 E., M.D.B. & M.

       1/4 of Section       , Township 22 N., Range 50 E., M.D.B. & M.

       1/4 of Section       , Township 22 N., Range 50 E., M.D.B. & M.

To tie this claim to the Public Survey, begin at the Northeast Corner of Section 1, Township 21 North, Range 50 East, Mount Diablo Base and Meridian, thence North, approximately 8084 feet and West, approximately 744 feet to the Northwest corner (Cor. No. 1) of this claim.

We (or I) claim 1,490 linear feet along the course of the mineral-bearing ledge, lode or vein, extending 1,480 feet from the location monument in a North-erly direction and 10 feet in a Southerly direction, together with 295 feet on each side of the center of the ledge for the entire length of the claim.

The exterior boundaries of this claim are clearly marked by substantial 1/2 inch x 3 foot long plastic post monuments firmly set in the ground and bearing applicable monument designation. The description of such claim is:

Beginning at the Northwest Corner (Corner No. 1),

thence, N.90°00'E., 590 feet to the Northeast Corner (Cor. No. 2),

thence, S.00°00'E., 745 feet to the East Side Center (Cor. No. 3),

thence, S.00°00'E., 745 feet to the Southeast Corner (Cor. No. 4),

thence, S.90°00'W., 590 feet to the Southwest Corner (Cor. No. 5),

thence, N.00°00'W., 745 feet to the West Side Center (Cor. No. 6),

thence, N.00°00'W., 745 feet to the Northwest Corner (Cor. No. 1),

the point and place of beginning.

The monumentation and marking of the corners was completed by the 3rd day of June, 1988.

The location work consisted of making a claim map as provided in NRS 517.040. Two copies of this claim map have been filed with the Eureka County Recorder, and the lode claim filing fee has been paid to the County Recorder.

Dated this 12th day of July, 1988.

Randy Briggs  
Randy Briggs, Agent for  
SANTA FE PACIFIC MINING, INC.

OFFICIAL RECORDS  
EUREKA COUNTY, NEVADA  
M. M. REEFER, RECORDER  
FILE NO. 625  
1204:10

RECORDED AT THE REQUEST OF  
ROOM 151 PAGE 437  
Santa Fe Pacific Mining Inc  
88 AUG -2 AM '88

## CERTIFICATE OF LOCATION FOR LODE MINING CLAIM

STATE OF NEVADA

THIS IS TO CERTIFY that the RMS No. 316A lode mining claim was located by:

SANTA FE PACIFIC MINING, INC.  
250 South Rock Blvd., Suite 100  
Reno, Nevada 89502

on the 13<sup>th</sup> day of May, 1988, situated in the Unknown Mining District, Eureka County, State of Nevada.

Said claim is located in the following 1/4 section(s):

SE 1/4 of Section 25, Township 22 N., Range 50 E., M.D.B. & M.

NE 1/4 of Section 36, Township 22 N., Range 50 E., M.D.B. & M.

1/4 of Section \_\_\_\_\_, Township 22 N., Range 50 E., M.D.B. & M.

1/4 of Section \_\_\_\_\_, Township 22 N., Range 50 E., M.D.B. & M.

To tie this claim to the Public Survey, begin at the Northeast Corner of Section 1, Township 21 North, Range 50 East, Mount Diablo Base and Meridian, thence North, approximately 6594 feet and West, approximately 744 feet to the Northwest corner (Cor. No. 1) of this claim.

We (or I) claim 1,490 linear feet along the course of the mineral-bearing ledge, lode or vein, extending 1,480 feet from the location monument in a Southerly direction and 10 feet in a Northerly direction, together with 225 feet on each side of the center of the ledge for the entire length of the claim.

The exterior boundaries of this claim are clearly marked by substantial 1/2 inch x 5 foot long plastic post monuments firmly set in the ground and bearing applicable monument designation. The description of such claim is:

Beginning at the Northwest Corner (Corner No. 1),

thence, N.90°00'E., 590 feet to the Northeast Corner (Cor. No. 2),

thence, S.00°00'E., 745 feet to the East Side Center (Cor. No. 3),

thence, S.00°00'E., 745 feet to the Southeast Corner (Cor. No. 4),

thence, S.90°00'W., 590 feet to the Southwest Corner (Cor. No. 5),

thence, N.00°00'W., 745 feet to the West Side Center (Cor. No. 6),

thence, N.00°00'W., 745 feet to the Northwest Corner (Cor. No. 1),

the point and place of beginning.

The monumentation and marking of the corners was completed by the 3rd day of June, 1988.

The location work consisted of making a claim map as provided in NRS 517.040. Two copies of this claim map have been filed with the Eureka County Recorder, and the lode claim filing fee has been paid to the County Recorder.

Dated this 12th day of July, 1988.

Randy Briggs  
Randy Briggs, Agent for  
SANTA FE PACIFIC MINING, INC.

OFFICE RECORDS  
EUREKA COUNTY, NEVADA  
MIN. RECLAM. REC'D.  
FILE NO. 120441  
6-25

RECORDED AT THE REQUEST OF  
ROW 161 PAGE 438  
88 AUG -2 AM 03  
Santa Fe Pacific Mining, Inc.

## CERTIFICATE OF LOCATION FOR LODE MINING CLAIM

STATE OF NEVADA

THIS IS TO CERTIFY that the RMS No. 3165 lode mining claim was located by:

SANTA FE PACIFIC MINING, INC.  
250 South Rock Blvd., Suite 100  
Reno, Nevada 89502

on the 13<sup>th</sup> day of May, 1988, situated in the Unknown Mining District, Eureka County, State of Nevada.

Said claim is located in the following 1/4 section(s):

NE 1/4 of Section 25, Township 22 N., Range 50 E., M.D.B. & M.  
SE 1/4 of Section 25, Township 22 N., Range 50 E., M.D.B. & M.  
\_\_\_\_ 1/4 of Section \_\_\_\_\_, Township 22 N., Range 50 E., M.D.B. & M.  
\_\_\_\_ 1/4 of Section \_\_\_\_\_, Township 22 N., Range 50 E., M.D.B. & M.

To tie this claim to the Public Survey, begin at the Northeast Corner of Section 1, Township 21 North, Range 50 East, Mount Diablo Base and Meridian, thence North, approximately 8084 feet and West, approximately 1334 feet to the Northwest corner (Cor. No. 1) of this claim.

We (or I) claim 1,490 linear feet along the course of the mineral-bearing ledge, lode or vein, extending 1,480 feet from the location monument in a North-erly direction and 10 feet in a Southerly direction, together with 295 feet on each side of the center of the ledge for the entire length of the claim.

The exterior boundaries of this claim are clearly marked by substantial 1 inch x 5 foot long plastic post monuments firmly set in the ground and bearing applicable monument designation. The description of such claim is:

Beginning at the Northwest Corner (Corner No. 1),

thence, N.90°00'E., 590 feet to the Northeast Corner (Cor. No. 2),  
thence, S.00°00'E., 745 feet to the East Side Center (Cor. No. 3),  
thence, S.00°00'E., 745 feet to the Southeast Corner (Cor. No. 4),  
thence, S.90°00'W., 590 feet to the Southwest Corner (Cor. No. 5),  
thence, N.00°00'W., 745 feet to the West Side Center (Cor. No. 6),  
thence, N.00°00'W., 745 feet to the Northwest Corner (Cor. No. 1),  
the point and place of beginning.

The monumentation and marking of the corners was completed by the 3rd day of June, 1988.

The location work consisted of making a claim map as provided in NRS 517.040. Two copies of this claim map have been filed with the Eureka County Recorder, and the lode claim filing fee has been paid to the County Recorder.

Dated this 12th day of July, 1988.

Randy Briggs  
Randy Briggs, Agent for  
SANTA FE PACIFIC MINING, INC.

OFFICIAL RECORDS  
EUREKA COUNTY, NEVADA  
MINERAL RIGHTS RECORDER  
FILE NO. 120442

88 AUG -2 AM 103

RECORDED AT THE REQUEST OF  
Randy Briggs  
Santa Fe Pacific Mining

## CERTIFICATE OF LOCATION FOR LODE MINING CLAIM

STATE OF NEVADA

THIS IS TO CERTIFY that the RMS No. 3166 lode mining claim was located by:

SANTA FE PACIFIC MINING, INC.  
250 South Rock Blvd., Suite 100  
Reno, Nevada 89502

on the 13<sup>th</sup> day of May, 1988, situated in the Unknown Mining District, Eureka County, State of Nevada.

Said claim is located in the following 1/4 section(s):

SE 1/4 of Section 25, Township 22 N., Range 50 E., M.D.B. & M.  
NE 1/4 of Section 36, Township 22 N., Range 50 E., M.D.B. & M.  
\_\_\_\_ 1/4 of Section \_\_\_\_\_, Township 22 N., Range 50 E., M.D.B. & M.  
\_\_\_\_ 1/4 of Section \_\_\_\_\_, Township 22 N., Range 50 E., M.D.B. & M.

To tie this claim to the Public Survey, begin at the Northeast Corner of Section 1, Township 21 North, Range 50 East, Mount Diablo Base and Meridian, thence North, approximately 6594 feet and West, approximately 1334 feet to the Northwest corner (Cor. No. 1) of this claim.

We (or I) claim 1,490 linear feet along the course of the mineral-bearing ledge, lode or vein, extending 1,480 feet from the location monument in a Southerly direction and 10 feet in a Northerly direction, together with 295 feet on each side of the center of the ledge for the entire length of the claim.

The exterior boundaries of this claim are clearly marked by substantial 2 inch x 5 foot long plastic post monuments firmly set in the ground and bearing applicable monument designation. The description of such claim is:

Beginning at the Northwest Corner (Corner No. 1),


thence, N.90°00'E., 590 feet to the Northeast Corner (Cor. No. 2),  
thence, S.00°00'E., 745 feet to the East Side Center (Cor. No. 3),  
thence, S.00°00'E., 745 feet to the Southeast Corner (Cor. No. 4),  
thence, S.90°00'W., 590 feet to the Southwest Corner (Cor. No. 5),  
thence, N.00°00'W., 745 feet to the West Side Center (Cor. No. 6),  
thence, N.00°00'W., 745 feet to the Northwest Corner (Cor. No. 1),

the point and place of beginning.

The monumentation and marking of the corners was completed by the 3rd day of June, 1988.

The location work consisted of making a claim map as provided in NRS 517.040. Two copies of this claim map have been filed with the Eureka County Recorder, and the lode claim filing fee has been paid to the County Recorder.

Dated this 12th day of July, 1988.

  
Randy Briggs, Agent for  
SANTA FE PACIFIC MINING, INC.

120443

OFFICIAL RECORDS  
CLERK  
MINERAL RIGHTS  
FILE NO. FEE \$6.25

RECORDED AT THE REQUEST OF  
BOOK 181 PAGE 440  
Plata St. Pacific Inc.  
88 AUG - 2 AM '03

## CERTIFICATE OF LOCATION FOR LODE MINING CLAIM

STATE OF NEVADA

THIS IS TO CERTIFY that the RMS No. 3167 lode mining claim was located by:

SANTA FE PACIFIC MINING, INC.  
250 South Rock Blvd., Suite 100  
Reno, Nevada 89502

on the 13<sup>th</sup> day of May, 1988, situated in the Unknown Mining District, Eureka County, State of Nevada.

Said claim is located in the following 1/4 section(s):

NE 1/4 of Section 25, Township 22 N., Range 50 E., M.D.B. & M.

SE 1/4 of Section 25, Township 22 N., Range 50 E., M.D.B. & M.

       1/4 of Section       , Township 22 N., Range 50 E., M.D.B. & M.

       1/4 of Section       , Township 22 N., Range 50 E., M.D.B. & M.

To tie this claim to the Public Survey, begin at the Northeast Corner of Section 1, Township 21 North, Range 50 East, Mount Diablo Base and Meridian, thence North, approximately 8084 feet and West, approximately 1924 feet to the Northwest corner (Cor. No. 1) of this claim.

We (or I) claim 1,490 linear feet along the course of the mineral-bearing ledge, lode or vein, extending 1,480 feet from the location monument in a Southerly direction and 10 feet in a Northerly direction, together with 225 feet on each side of the center of the ledge for the entire length of the claim.

The exterior boundaries of this claim are clearly marked by substantial 1 inch x 5 foot long plastic post monuments firmly set in the ground and bearing applicable monument designation. The description of such claim is:

Beginning at the Northwest Corner (Corner No. 1),

thence, N. 90° 00' E., 590 feet to the Northeast Corner (Cor. No. 2),

thence, S. 00° 00' E., 745 feet to the East Side Center (Cor. No. 3),

thence, S. 00° 00' E., 745 feet to the Southeast Corner (Cor. No. 4),

thence, S. 90° 00' W., 590 feet to the Southwest Corner (Cor. No. 5),

thence, N. 00° 00' W., 745 feet to the West Side Center (Cor. No. 6),

thence, N. 00° 00' W., 745 feet to the Northwest Corner (Cor. No. 1),

the point and place of beginning.

The monumentation and marking of the corners was completed by the 3rd day of June, 1988.

The location work consisted of making a claim map as provided in NRS 517.040. Two copies of this claim map have been filed with the Eureka County Recorder, and the lode claim filing fee has been paid to the County Recorder.

Dated this 12th day of July, 1988.

Randy Briggs  
Randy Briggs, Agent for  
SANTA FE PACIFIC MINING, INC.

120444

OFFICIAL RECORDS  
EUREKA COUNTY, NEVADA  
M.M. REBENSON, RECORDER  
FILE NO. 725

RECORDED AT THE REQUEST OF  
BOOK 181 PAGE 441  
88 AUG - 2 AM 10:3



## CERTIFICATE OF LOCATION FOR LODE MINING CLAIM

STATE OF NEVADA

THIS IS TO CERTIFY that the RMS No. 3168 lode mining claim was located by:

SANTA FE PACIFIC MINING, INC.  
250 South Rock Blvd., Suite 100  
Reno, Nevada 89502

on the 13<sup>th</sup> day of May, 1988, situated in the Unknown Mining District, Eureka County, State of Nevada.

Said claim is located in the following 1/4 section(s):

NE 1/4 of Section 25, Township 22 N., Range 50 E., M.D.B. & M.  
SE 1/4 of Section 25, Township 22 N., Range 50 E., M.D.B. & M.  
\_\_\_\_ 1/4 of Section \_\_\_\_\_, Township 22 N., Range 50 E., M.D.B. & M.  
\_\_\_\_ 1/4 of Section \_\_\_\_\_, Township 22 N., Range 50 E., M.D.B. & M.

To tie this claim to the Public Survey, begin at the Northeast Corner of Section 1, Township 21 North, Range 50 East, Mount Diablo Base and Meridian, thence North, approximately 8084 feet and West, approximately 2514 feet to the Northwest corner (Cor. No. 1) of this claim.

We (or I) claim 1,490 linear feet along the course of the mineral-bearing ledge, lode or vein, extending 1,480 feet from the location monument in a Southerly direction and 10 feet in a Northerly direction, together with 295 feet on each side of the center of the ledge for the entire length of the claim.

The exterior boundaries of this claim are clearly marked by substantial 2 inch x 5 foot long plastic post monuments firmly set in the ground and bearing applicable monument designation. The description of such claim is:

Beginning at the Northwest Corner (Corner No. 1),

thence, N. 90°00'E., 590 feet to the Northeast Corner (Cor. No. 2),  
thence, S. 00°00'E., 745 feet to the East Side Center (Cor. No. 3),  
thence, S. 00°00'E., 745 feet to the Southeast Corner (Cor. No. 4),  
thence, S. 90°00'W., 590 feet to the Southwest Corner (Cor. No. 5),  
thence, N. 00°00'W., 745 feet to the West Side Center (Cor. No. 6),  
thence, N. 00°00'W., 745 feet to the Northwest Corner (Cor. No. 1),

the point and place of beginning.

The monumentation and marking of the corners was completed by the 3rd day of June, 1988.

The location work consisted of making a claim map as provided in NRS 517.040. Two copies of this claim map have been filed with the Eureka County Recorder, and the lode claim filing fee has been paid to the County Recorder.

Dated this 12th day of July, 1988.

Randy Briggs  
Randy Briggs, Agent for  
SANTA FE PACIFIC MINING, INC.

120445

OFFICIAL RECORDS  
EUREKA COUNTY, NEVADA  
MINERAL CLAIM RECORDER  
FILE NO. 120445  
FEE \$ 6.25

88 AUG -2 AM 10:3

RECORDED AT THE REQUEST OF  
BOOK 181 PAGE 442  
Santa Fe Pacific Mining Inc.

## CERTIFICATE OF LOCATION FOR LODE MINING CLAIM

STATE OF NEVADA

THIS IS TO CERTIFY that the RMS No. 369 lode mining claim was located by:

SANTA FE PACIFIC MINING, INC.  
250 South Rock Blvd., Suite 100  
Reno, Nevada 89502

on the 13<sup>th</sup> day of May, 1988, situated in the Unknown Mining District, Eureka County, State of Nevada.

Said claim is located in the following 1/4 section(s):

NW 1/4 of Section 25, Township 22 N., Range 50 E., M.D.B. & M.

NE 1/4 of Section 25, Township 22 N., Range 50 E., M.D.B. & M.

SE 1/4 of Section 25, Township 22 N., Range 50 E., M.D.B. & M.

SW 1/4 of Section 25, Township 22 N., Range 50 E., M.D.B. & M.

To tie this claim to the Public Survey, begin at the Northeast Corner of Section 1, Township 21 North, Range 50 East, Mount Diablo Base and Meridian, thence North, approximately 8084 feet and West, approximately 3104 feet to the Northwest corner (Cor. No. 1) of this claim.

We (or I) claim 1,490 linear feet along the course of the mineral-bearing ledge, lode or vein, extending 1,480 feet from the location monument in a Southerly direction and 10 feet in a Northerly direction, together with 295 feet on each side of the center of the ledge for the entire length of the claim.

The exterior boundaries of this claim are clearly marked by substantial 2 inch x 5 foot long plastic post monuments firmly set in the ground and bearing applicable monument designation. The description of such claim is:

Beginning at the Northwest Corner (Corner No. 1),

thence, N.90°00'E., 590 feet to the Northeast Corner (Cor. No. 2),

thence, S.00°00'E., 745 feet to the East Side Center (Cor. No. 3),

thence, S.00°00'E., 745 feet to the Southeast Corner (Cor. No. 4),

thence, S.90°00'W., 590 feet to the Southwest Corner (Cor. No. 5),

thence, N.00°00'W., 745 feet to the West Side Center (Cor. No. 6),

thence, N.00°00'W., 745 feet to the Northwest Corner (Cor. No. 1),

the point and place of beginning.

The monumentation and marking of the corners was completed by the 3rd day of June, 1988.

The location work consisted of making a claim map as provided in NRS 517.040. Two copies of this claim map have been filed with the Eureka County Recorder, and the lode claim filing fee has been paid to the County Recorder.

Dated this 12th day of July, 1988.

Randy Briggs  
Randy Briggs, Agent for  
SANTA FE PACIFIC MINING, INC.

OFFICIAL RECORDS  
EUREKA COUNTY, NEVADA  
M.N. REBALANCE REGISTER  
FILE NO. 120446

RECORDED AT THE REQUEST OF  
BOOK 181 PAGE 443  
Santa Fe Pacific Mining  
88 AUG -2 AM 104

BOOK 181 PAGE 443

120447

CERTIFICATE OF LOCATION FOR LODE MINING CLAIM

STATE OF NEVADA

THIS IS TO CERTIFY that the RMS No. 370 lode mining claim was located by:

SANTA FE PACIFIC MINING, INC.  
250 South Rock Blvd., Suite 100  
Reno, Nevada 89502

on the 13<sup>th</sup> day of May, 1988, situated in the Unknown Mining District, Eureka County, State of Nevada.

Said claim is located in the following 1/4 section(s):

- NW 1/4 of Section 25, Township 22 N., Range 50 E., M.D.B. & M.
- SW 1/4 of Section 25, Township 22 N., Range 50 E., M.D.B. & M.
- 1/4 of Section       , Township 22 N., Range 50 E., M.D.B. & M.
- 1/4 of Section       , Township 22 N., Range 50 E., M.D.B. & M.

To tie this claim to the Public Survey, begin at the Northeast Corner of Section 1, Township 21 North, Range 50 East, Mount Diablo Base and Meridian, thence North, approximately 8084 feet and West, approximately 3694 feet to the Northwest corner (Cor. No. 1) of this claim.

We (or I) claim 1,490 linear feet along the course of the mineral-bearing ledge, lode or vein, extending 1,480 feet from the location monument in a Southerly direction and 10 feet in a Northerly direction, together with 295 feet on each side of the center of the ledge for the entire length of the claim.

The exterior boundaries of this claim are clearly marked by substantial 2 inch x 5 foot long plastic post monuments firmly set in the ground and bearing applicable monument designation. The description of such claim is:

Beginning at the Northwest Corner (Corner No. 1),

- thence, N.90°00'E., 590 feet to the Northeast Corner (Cor. No. 2).
  - thence, S.00°00'E., 745 feet to the East Side Center (Cor. No. 3).
  - thence, S.00°00'E., 745 feet to the Southeast Corner (Cor. No. 4).
  - thence, S.90°00'W., 590 feet to the Southwest Corner (Cor. No. 5).
  - thence, N.00°00'W., 745 feet to the West Side Center (Cor. No. 6).
  - thence, N.00°00'W., 745 feet to the Northwest Corner (Cor. No. 1).
- the point and place of beginning.

The monumentation and marking of the corners was completed by the 3rd day of June, 1988.

The location work consisted of making a claim map as provided in NRS 517.040. Two copies of this claim map have been filed with the Eureka County Recorder, and the lode claim filing fee has been paid to the County Recorder.

Dated this 10th day of July, 1988.

Randy Briggs  
Randy Briggs, Agent for  
SANTA FE PACIFIC MINING, INC.

OFFICIAL RECORDS  
EUREKA COUNTY, NEVADA  
MINERAL CLAIM RECORDS  
FILE NO. 120447

RECORDED AT THE REQUEST OF  
RMS 181 PAGE 444  
Santa Fe Pacific Mining  
88 AUG -2 11:04

120448  
CERTIFICATE OF LOCATION FOR LODE MINING CLAIM

STATE OF NEVADA

THIS IS TO CERTIFY that the RMS No. 371 lode mining claim was located by:

SANTA FE PACIFIC MINING, INC.  
250 South Rock Blvd., Suite 100  
Reno, Nevada 89502

on the 13<sup>th</sup> day of May, 1988, situated in the Unknown Mining District, Eureka County, State of Nevada.

Said claim is located in the following 1/4 section(s):

NW 1/4 of Section 25, Township 22 N., Range 50 E., M.D.B. & M.

SW 1/4 of Section 25, Township 22 N., Range 50 E., M.D.B. & M.

\_\_\_\_\_ 1/4 of Section \_\_\_\_\_, Township 22 N., Range 50 E., M.D.B. & M.

\_\_\_\_\_ 1/4 of Section \_\_\_\_\_, Township 22 N., Range 50 E., M.D.B. & M.

To tie this claim to the Public Survey, begin at the Northeast Corner of Section 1, Township 21 North, Range 50 East, Mount Diablo Base and Meridian, thence North, approximately 8084 feet and West, approximately 4884 feet to the Northwest corner (Cor. No. 1) of this claim.

We (or I) claim 1,490 linear feet along the course of the mineral-bearing ledge, lode or vein, extending 1,480 feet from the location monument in a Southerly direction and 10 feet in a Northerly direction, together with 295 feet on each side of the center of the ledge for the entire length of the claim.

The exterior boundaries of this claim are clearly marked by substantial 3 inch x 3 foot long plastic post monuments firmly set in the ground and bearing applicable monument designation. The description of such claim is:

Beginning at the Northwest Corner (Corner No. 1),

thence, N.90°00'E., 590 feet to the Northeast Corner (Cor. No. 2),

thence, S.00°00'E., 745 feet to the East Side Center (Cor. No. 3),

thence, S.00°00'E., 745 feet to the Southeast Corner (Cor. No. 4),

thence, S.90°00'W., 590 feet to the Southwest Corner (Cor. No. 5),

thence, N.00°00'W., 745 feet to the West Side Center (Cor. No. 6),

thence, N.00°00'W., 745 feet to the Northwest Corner (Cor. No. 1),

the point and place of beginning.

The monumentation and marking of the corners was completed by the 3rd day of June, 1988.

The location work consisted of making a claim map as provided in NRS 517.040. Two copies of this claim map have been filed with the Eureka County Recorder, and the lode claim filing fee has been paid to the County Recorder.

Dated this 12th day of July, 1988.

Randy Briggs  
Randy Briggs, Agent for  
SANTA FE PACIFIC MINING, INC.

120448

OFFICE OF COUNTY CLERK  
EUREKA COUNTY, NEVADA  
H.M. REBER, COUNTY CLERK  
FILE NO. 625

88 AUG -2 AM 104

RECORDED AT THE REQUEST OF  
BOOK 781 PAGE 445  
Santa Fe Pacific Mining

BOOK 18 | PAGE 445

## CERTIFICATE OF LOCATION FOR LODE MINING CLAIM

STATE OF NEVADA

THIS IS TO CERTIFY that the RMS No. 372 lode mining claim was located by:

SANTA FE PACIFIC MINING, INC.  
250 South Rock Blvd., Suite 100  
Reno, Nevada 89502

on the 13<sup>th</sup> day of May, 1988, situated in the Unknown Mining District, Eureka County, State of Nevada.

Said claim is located in the following 1/4 section(s):

NW 1/4 of Section 25, Township 22 N., Range 50 E., M.D.B. & M.  
SW 1/4 of Section 25, Township 22 N., Range 50 E., M.D.B. & M.  
\_\_\_\_ 1/4 of Section \_\_\_\_\_, Township 22 N., Range 50 E., M.D.B. & M.  
\_\_\_\_ 1/4 of Section \_\_\_\_\_, Township 22 N., Range 50 E., M.D.B. & M.

To tie this claim to the Public Survey, begin at the Northeast Corner of Section 1, Township 21 North, Range 50 East, Mount Diablo Base and Meridian, thence North, approximately 8084 feet and West, approximately 4874 feet to the Northwest corner (Cor. No. 1) of this claim.

We (or I) claim 1,490 linear feet along the course of the mineral-bearing ledge, lode or vein, extending 1,480 feet from the location monument in a Southerly direction and 10 feet in a Northerly direction, together with 295 feet on each side of the center of the ledge for the entire length of the claim.

The exterior boundaries of this claim are clearly marked by substantial 3 inch x 5 foot long plastic post monuments firmly set in the ground and bearing applicable monument designation. The description of such claim is:

Beginning at the Northwest Corner (Corner No. 1),

thence, N.90°00'E., 590 feet to the Northeast Corner (Cor. No. 2),  
thence, S.00°00'E., 745 feet to the East Side Center (Cor. No. 3),  
thence, S.00°00'E., 745 feet to the Southeast Corner (Cor. No. 4),  
thence, S.90°00'W., 590 feet to the Southwest Corner (Cor. No. 5),  
thence, N.00°00'W., 745 feet to the West Side Center (Cor. No. 6),  
thence, N.00°00'W., 745 feet to the Northwest Corner (Cor. No. 1),  
the point and place of beginning.

The monumentation and marking of the corners was completed by the 3rd day of June, 1988.

The location work consisted of making a claim map as provided in NRS 517.040. Two copies of this claim map have been filed with the Eureka County Recorder, and the lode claim filing fee has been paid to the County Recorder.

Dated this 12th day of July, 1988.

Randy Briggs  
Randy Briggs, Agent for  
SANTA FE PACIFIC MINING, INC.

120449

OFFICIAL RECORDS  
EUREKA COUNTY, NEVADA  
MIN. RECORDS DIVISION  
FILE NO. \_\_\_\_\_  
FEE \$ \_\_\_\_\_

RECORDED AT THE REQUEST OF  
BOOK 181 PAGE 446  
Date Santa Fe Pacific Mining  
88 AUG - 2 11:04

## CERTIFICATE OF LOCATION FOR LODE MINING CLAIM

STATE OF NEVADA

THIS IS TO CERTIFY that the RMS No. 373 lode mining claim was located by:

SANTA FE PACIFIC MINING, INC.  
250 South Rock Blvd., Suite 100  
Reno, Nevada 89502

on the 13<sup>th</sup> day of May, 1988, situated in the Unknown Mining District, Eureka County, State of Nevada.

Said claim is located in the following 1/4 section(s):

NW 1/4 of Section 25, Township 22 N., Range 50 E., M.D.B. & M.  
SW 1/4 of Section 25, Township 22 N., Range 50 E., M.D.B. & M.  
NE 1/4 of Section 26, Township 22 N., Range 50 E., M.D.B. & M.  
SE 1/4 of Section 26, Township 22 N., Range 50 E., M.D.B. & M.

To tie this claim to the Public Survey, begin at the Northeast Corner of Section 1, Township 21 North, Range 50 East, Mount Diablo Base and Meridian, thence North, approximately 8084 feet and West, approximately 5464 feet to the Northwest corner (Cor. No. 1) of this claim.

We (or I) claim 1,490 linear feet along the course of the mineral-bearing ledge, lode or vein, extending 1,480 feet from the location monument in a Southerly direction and 10 feet in a Northerly direction, together with 295 feet on each side of the center of the ledge for the entire length of the claim.

The exterior boundaries of this claim are clearly marked by substantial 2 inch x 2 foot long plastic post monuments firmly set in the ground and bearing applicable monument designation. The description of such claim is:

Beginning at the Northwest Corner (Corner No. 1),

thence, N.90°00'E., 590 feet to the Northeast Corner (Cor. No. 2),  
thence, S.00°00'E., 745 feet to the East Side Center (Cor. No. 3),  
thence, S.00°00'E., 745 feet to the Southeast Corner (Cor. No. 4),  
thence, S.90°00'W., 590 feet to the Southwest Corner (Cor. No. 5),  
thence, N.00°00'W., 745 feet to the West Side Center (Cor. No. 6),  
thence, N.00°00'W., 745 feet to the Northwest Corner (Cor. No. 1),  
the point and place of beginning.

The monumentation and marking of the corners was completed by the 3rd day of June, 1988.

The location work consisted of making a claim map as provided in NRS 517.040. Two copies of this claim map have been filed with the Eureka County Recorder, and the lode claim filing fee has been paid to the County Recorder.

Dated this 12th day of July, 1988.

Randy Briggs  
Randy Briggs, Agent for  
SANTA FE PACIFIC MINING, INC.

120450

OFFICIAL RECORD  
EUREKA COUNTY, NEVADA  
MIN. RECL. DIV. REC'D  
FILE NO. JUL 5 6 25

BOOK 181 PAGE 447

RECORDED AT THE REQUEST OF  
BOOK 181 PAGE 447  
DATE 7/5/88  
88 JUL 5 2 11 04  
Santa Fe Pacific Mining

120451  
CERTIFICATE OF LOCATION FOR LODE MINING CLAIM

STATE OF NEVADA

THIS IS TO CERTIFY that the RMS No. 374 lode mining claim was located by:

SANTA FE PACIFIC MINING, INC.  
250 South Rock Blvd., Suite 100  
Reno, Nevada 89502

on the 13<sup>th</sup> day of May, 1988, situated in the Unknown Mining District, Eureka County, State of Nevada.

Said claim is located in the following 1/4 section(s):

NW 1/4 of Section 25, Township 22 N., Range 50 E., M.D.B. & M.

NE 1/4 of Section 26, Township 22 N., Range 50 E., M.D.B. & M.

       1/4 of Section       , Township 22 N., Range 50 E., M.D.B. & M.

       1/4 of Section       , Township 22 N., Range 50 E., M.D.B. & M.

To tie this claim to the Public Survey, begin at the Northeast Corner of Section 1, Township 21 North, Range 50 East, Mount Diablo Base and Meridian, thence North, approximately 8584 feet and West, approximately 5464 feet to the Northwest corner (Cor. No. 1) of this claim.

We (or I) claim 1,150 linear feet along the course of the mineral-bearing ledge, lode or vein, extending 1,140 feet from the location monument in a Westerly direction and 10 feet in an Easterly direction, together with 250 feet on each side of the center of the ledge for the entire length of the claim.

The exterior boundaries of this claim are clearly marked by substantial 3 inch x 5 foot long plastic post monuments firmly set in the ground and bearing applicable monument designation. The description of such claim is:

Beginning at the Northwest Corner (Corner No. 1),

thence, N.90°00'E., 575 feet to the North Side Center (Cor. No. 2),

thence, N.90°00'E., 575 feet to the Northeast Corner (Cor. No. 3),

thence, S.00°00'E., 500 feet to the Southeast Corner (Cor. No. 4),

thence, S.90°00'W., 575 feet to the South Side Center (Cor. No. 5),

thence, S.90°00'W., 575 feet to the Southwest Corner (Cor. No. 6),

thence, N.00°00'W., 500 feet to the Northwest Corner (Cor. No. 1),

the point and place of beginning.

The monumentation and marking of the corners was completed by the 3rd day of June, 1988.

The location work consisted of making a claim map as provided in NRS 517.040. Two copies of this claim map have been filed with the Eureka County Recorder, and the lode claim filing fee has been paid to the County Recorder.

Dated this 12th day of July, 1988.

Randy Briggs  
Randy Briggs, Agent for  
SANTA FE PACIFIC MINING, INC.

120451  
OFFICIAL RECORDS  
EUREKA COUNTY READER  
MIN. FEDERAL REGISTER  
FILE NO. FEB 5 1988

RECORDED AT THE REQUEST OF  
ROR 7/81 PAGE 448  
88 AUG -2 AM 10:04  
Santa Fe Pacific Mining

## CERTIFICATE OF LOCATION FOR LODE MINING CLAIM

STATE OF NEVADA

THIS IS TO CERTIFY that the RMS No. 375 lode mining claim was located by:

SANTA FE PACIFIC MINING, INC.  
250 South Rock Blvd., Suite 100  
Reno, Nevada 89502

on the 13<sup>th</sup> day of May, 1988, situated in the Unknown Mining District, Eureka County, State of Nevada.

Said claim is located in the following 1/4 section(s):

NW 1/4 of Section 25, Township 22 N., Range 50 E., M.D.B. & M.  
1/4 of Section \_\_\_\_\_, Township 22 N., Range 50 E., M.D.B. & M.  
1/4 of Section \_\_\_\_\_, Township 22 N., Range 50 E., M.D.B. & M.  
1/4 of Section \_\_\_\_\_, Township 22 N., Range 50 E., M.D.B. & M.

To tie this claim to the Public Survey, begin at the Northeast Corner of Section 1, Township 21 North, Range 50 East, Mount Diablo Base and Meridian, thence North, approximately 8584 feet and West, approximately 4314 feet to the Northwest corner (Cor. No. 1) of this claim.

We (or I) claim 1,490 linear feet along the course of the mineral-bearing ledge, lode or vein, extending 1,480 feet from the location monument in an Easterly direction and 10 feet in a Westerly direction, together with 250 feet on each side of the center of the ledge for the entire length of the claim.

The exterior boundaries of this claim are clearly marked by substantial 1 inch x 5 foot long plastic post monuments firmly set in the ground and bearing applicable monument designation. The description of such claim is:

Beginning at the Northwest Corner (Corner No. 1),

thence, N.90°00'E., 745 feet to the North Side Center (Cor. No. 2),  
thence, N.90°00'E., 745 feet to the Northeast Corner (Cor. No. 3),  
thence, S.00°00'E., 500 feet to the Southeast Corner (Cor. No. 4),  
thence, S.90°00'W., 745 feet to the South Side Center (Cor. No. 5),  
thence, S.90°00'W., 745 feet to the Southwest Corner (Cor. No. 6),  
thence, N.00°00'W., 500 feet to the Northwest Corner (Cor. No. 1),

the point and place of beginning.

The monumentation and marking of the corners was completed by the 3rd day of June, 1988.

The location work consisted of making a claim map as provided in NRS 517.040. Two copies of this claim map have been filed with the Eureka County Recorder, and the lode claim filing fee has been paid to the County Recorder.

Dated this 12th day of July, 1988.

  
Randy Briggs, Agent for  
SANTA FE PACIFIC MINING, INC.

120452

OFFICIAL RECORDS  
EUREKA COUNTY CLERK  
MINERAL RIGHTS RECORDER  
FILE NO. 625

RECORDED AT THE REQUEST OF  
BOOK 181 PAGE 449  
Santa Fe Pacific Mining  
88 AUG -2 AM 10:04



## CERTIFICATE OF LOCATION FOR LODE MINING CLAIM

STATE OF NEVADA

THIS IS TO CERTIFY that the RMS No. 376 lode mining claim was located by:

SANTA FE PACIFIC MINING, INC.  
250 South Rock Blvd., Suite 100  
Reno, Nevada 89502

on the 13<sup>th</sup> day of May, 1988, situated in the Unknown Mining District, Eureka County, State of Nevada.

Said claim is located in the following 1/4 section(s):

NW 1/4 of Section 25, Township 22 N., Range 50 E., M.D.B. & M.

NE 1/4 of Section 25, Township 22 N., Range 50 E., M.D.B. & M.

\_\_\_\_\_ 1/4 of Section \_\_\_\_\_, Township 22 N., Range 50 E., M.D.B. & M.

\_\_\_\_\_ 1/4 of Section \_\_\_\_\_, Township 22 N., Range 50 E., M.D.B. & M.

To tie this claim to the Public Survey, begin at the Northeast Corner of Section 1, Township 21 North, Range 50 East, Mount Diablo Base and Meridian, thence North, approximately 8584 feet and West, approximately 2824 feet to the Northwest corner (Cor. No. 1) of this claim.

We (or I) claim 1,490 linear feet along the course of the mineral-bearing ledge, lode or vein, extending 1,480 feet from the location monument in a Westerly direction and 10 feet in an Easterly direction, together with 250 feet on each side of the center of the ledge for the entire length of the claim.

The exterior boundaries of this claim are clearly marked by substantial 1 inch x 5 foot long plastic post monuments firmly set in the ground and bearing applicable monument designation. The description of such claim is:

Beginning at the Northwest Corner (Corner No. 1),

thence, N.90°00'E., 745 feet to the North Side Center (Cor. No. 2),

thence, N.90°00'E., 745 feet to the Northeast Corner (Cor. No. 3),

thence, S.00°00'E., 500 feet to the Southeast Corner (Cor. No. 4),

thence, S.90°00'W., 745 feet to the South Side Center (Cor. No. 5),

thence, S.90°00'W., 745 feet to the Southwest Corner (Cor. No. 6),

thence, N.00°00'W., 500 feet to the Northwest Corner (Cor. No. 1),

the point and place of beginning.

The monumentation and marking of the corners was completed by the 3rd day of June, 1988.

The location work consisted of making a claim map as provided in NRS 517.040. Two copies of this claim map have been filed with the Eureka County Recorder, and the lode claim filing fee has been paid to the County Recorder.

Dated this 12th day of July, 1988.

Randy Briggs  
Randy Briggs, Agent for  
SANTA FE PACIFIC MINING INC.

OFFICE RECORDS  
EUREKA COUNTY, NEVADA  
MINERAL RIGHTS RECORDS  
FILE NO. 120453  
SEE PAGE 25

120453

BOOK | 8 | PAGE 450

RECORDED AT THE REQUEST OF  
BOOK 181 PAGE 450  
88 AUG - 2 AM 10:04

*State of Pacific Mining*

120451

CERTIFICATE OF LOCATION FOR LODE MINING CLAIM

STATE OF NEVADA

THIS IS TO CERTIFY that the RNS No. 377 lode mining claim was located by:

SANTA FE PACIFIC MINING, INC.  
250 South Rock Blvd., Suite 100  
Reno, Nevada 89502

on the 13<sup>th</sup> day of May, 1988, situated in the Unknown Mining District, Eureka County, State of Nevada.

Said claim is located in the following 1/4 section(s):

- NE 1/4 of Section 25, Township 22 N., Range 50 E., M.D.B. & M.
- 1/4 of Section \_\_\_\_\_, Township 22 N., Range 50 E., M.D.B. & M.
- NW 1/4 of Section 30, Township 22 N., Range 51 E., M.D.B. & M.
- 1/4 of Section \_\_\_\_\_, Township 22 N., Range 51 E., M.D.B. & M.

To tie this claim to the Public Survey, begin at the Northeast Corner of Section 1, Township 21 North, Range 50 East, Mount Diablo Base and Meridian, thence North, approximately 8584 feet and West, approximately 1334 feet to the Northwest corner (Cor. No. 1) of this claim.

We (or I) claim 1,380 linear feet along the course of the mineral-bearing ledge, lode or vein, extending 1,370 feet from the location monument in an Easterly direction and 10 feet in a Westerly direction, together with 250 feet on each side of the center of the ledge for the entire length of the claim.

The exterior boundaries of this claim are clearly marked by substantial 3 inch x 5 foot long plastic post monuments firmly set in the ground and bearing applicable monument designation. The description of such claim is:

Beginning at the Northwest Corner (Corner No. 1).

- thence, N.90°00'E., 690 feet to the North Side Center (Cor. No. 2).
  - thence, N.90°00'E., 690 feet to the Northeast Corner (Cor. No. 3).
  - thence, S.00°00'E., 500 feet to the Southeast Corner (Cor. No. 4).
  - thence, S.90°00'W., 690 feet to the South Side Center (Cor. No. 5).
  - thence, S.90°00'W., 690 feet to the Southwest Corner (Cor. No. 6).
  - thence, N.00°00'W., 500 feet to the Northwest Corner (Cor. No. 1).
- the point and place of beginning.

The monumentation and marking of the corners was completed by the 3rd day of June, 1988.

The location work consisted of making a claim map as provided in NRS 517.040. Two copies of this claim map have been filed with the Eureka County Recorder, and the lode claim filing fee has been paid to the County Recorder.

Dated this 12th day of July, 1988.

Randy Briggs  
Randy Briggs, Agent for  
SANTA FE PACIFIC MINING, INC.

RECORDED AT THE REQUEST OF  
 BORN 1/81 PAGE 451  
 Santa Fe Pacific Mining  
 88 AUG -2 AM 104  
 OFFICIAL RECORDS  
 EUREKA COUNTY, NEVADA  
 MINERAL RECORDS SECTION  
 FILE NO. 120451  
 FEE \$ 6.25

## CERTIFICATE OF LOCATION FOR LODE MINING CLAIM

STATE OF NEVADA

THIS IS TO CERTIFY that the RMS No. 378 lode mining claim was located by:

SANTA FE PACIFIC MINING, INC.  
250 South Rock Blvd., Suite 100  
Reno, Nevada 89502

on the 13<sup>th</sup> day of May, 1988, situated in the Unknown Mining District, Eureka County, State of Nevada.

Said claim is located in the following 1/4 section(s):

SW 1/4 of Section 25, Township 22 N., Range 50 E., M.D.B. & M.  
SE 1/4 of Section 26, Township 22 N., Range 50 E., M.D.B. & M.  
\_\_\_\_ 1/4 of Section \_\_\_\_\_, Township 22 N., Range 50 E., M.D.B. & M.  
\_\_\_\_ 1/4 of Section \_\_\_\_\_, Township 22 N., Range 50 E., M.D.B. & M.

To tie this claim to the Public Survey, begin at the Northeast Corner of Section 1, Township 21 North, Range 50 East, Mount Diablo Base and Meridian, thence North, approximately 6594 feet and West, approximately 5464 feet to the Northwest corner (Cor. No. 1) of this claim.

We (or I) claim 1150 linear feet along the course of the mineral-bearing ledge, lode or vein, extending 1140 feet from the location monument in a Westerly direction and 10 feet in an Easterly direction, together with 100 feet on each side of the center of the ledge for the entire length of the claim.

The exterior boundaries of this claim are clearly marked by substantial 3 inch x 5 foot long plastic post monuments firmly set in the ground and bearing applicable monument designation. The description of such claim is:

Beginning at the Northwest Corner (Corner No. 1),

thence, N.90°00'E., 575 feet to the North Side Center (Cor. No. 2),  
thence, N.90°00'E., 575 feet to the Northeast Corner (Cor. No. 3),  
thence, S.00°00'E., 200 feet to the Southeast Corner (Cor. No. 4),  
thence, S.90°00'W., 575 feet to the South Side Center (Cor. No. 5),  
thence, S.90°00'W., 575 feet to the Southwest Corner (Cor. No. 6),  
thence, N.00°00'W., 200 feet to the Northwest Corner (Cor. No. 1),  
the point and place of beginning.

The monumentation and marking of the corners was completed by the 3rd day of June, 1988.

The location work consisted of making a claim map as provided in NRS 517.040. Two copies of this claim map have been filed with the Eureka County Recorder, and the lode claim filing fee has been paid to the County Recorder.

Dated this 12th day of July, 1988.

Randy Briggs  
Randy Briggs, Agent for  
SANTA FE PACIFIC MINING, INC.

120455

OFFICIAL RECORDS  
EUREKA COUNTY, NEVADA  
MINERAL CLAIM RECORDS  
FILE NO. 625

RECORDED AT THE REQUEST OF  
399K/81 PAGE 452  
88 AUG-2 11 04  
Santa Fe Pacific Mining

CERTIFICATE OF LOCATION FOR LODE MINING CLAIM

STATE OF NEVADA

THIS IS TO CERTIFY that the RMS No. 379 lode mining claim was located by:

SANTA FE PACIFIC MINING, INC.  
250 South Rock Blvd., Suite 100  
Reno, Nevada 89502

on the 13<sup>th</sup> day of May, 1988, situated in the Unknown Mining District, Eureka County, State of Nevada.

Said claim is located in the following 1/4 section(s):

- SW 1/4 of Section 25, Township 22 N., Range 50 E., M.D.B. & M.
- 1/4 of Section \_\_\_\_\_, Township 22 N., Range 50 E., M.D.B. & M.
- 1/4 of Section \_\_\_\_\_, Township 22 N., Range 50 E., M.D.B. & M.
- 1/4 of Section \_\_\_\_\_, Township 22 N., Range 50 E., M.D.B. & M.

To tie this claim to the Public Survey, begin at the Northeast Corner of Section 1, Township 21 North, Range 50 East, Mount Diablo Base and Meridian, thence North, approximately 6594 feet and West, approximately 4314 feet to the Northwest corner (Cor. No. 1) of this claim.

We (or I) claim 1,490 linear feet along the course of the mineral-bearing ledge, lode or vein, extending 1,480 feet from the location monument in an Easterly direction and 10 feet in an Westerly direction, together with 100 feet on each side of the center of the ledge for the entire length of the claim.

The exterior boundaries of this claim are clearly marked by substantial 3 inch x 5 foot long plastic post monuments firmly set in the ground and bearing applicable monument designation. The description of such claim is:

Beginning at the Northwest Corner (Corner No. 1),

- thence, N.90°00'E., 745 feet to the North Side Center (Cor. No. 2),
- thence, N.90°00'E., 745 feet to the Northeast Corner (Cor. No. 3),
- thence, S.00°00'E., 200 feet to the Southeast Corner (Cor. No. 4),
- thence, S.90°00'W., 745 feet to the South Side Center (Cor. No. 5),
- thence, S.90°00'W., 745 feet to the Southwest Corner (Cor. No. 6),
- thence, N.00°00'W., 200 feet to the Northwest Corner (Cor. No. 1),

the point and place of beginning.

The monumentation and marking of the corners was completed by the 3rd day of June, 1988.

The location work consisted of making a claim map as provided in NRS 517.040. Two copies of this claim map have been filed with the Eureka County Recorder, and the lode claim filing fee has been paid to the County Recorder.

Dated this 12th day of July, 1988.

Randy Briggs  
Randy Briggs, Agent for  
SANTA FE PACIFIC MINING, INC.

120456

OFFICIAL RECORDS  
EUREKA COUNTY, NEVADA  
FILE NO. 625

RECORDED AT THE REQUEST OF  
BOOK 181 PAGE 453  
88 AUG -2 AM 11:04  
Santa Fe Pacific Mining

## CERTIFICATE OF LOCATION FOR LODE MINING CLAIM

STATE OF NEVADA

THIS IS TO CERTIFY that the RMS No. 380 lode mining claim was located by:

SANTA FE PACIFIC MINING, INC.  
250 South Rock Blvd., Suite 100  
Reno, Nevada 89502

on the 13<sup>th</sup> day of May, 1988, situated in the Unknown Mining District, Eureka County, State of Nevada.

Said claim is located in the following 1/4 section(s):

SW 1/4 of Section 25, Township 22 N., Range 50 E., M.D.B. & M.

SE 1/4 of Section 25, Township 22 N., Range 50 E., M.D.B. & M.

       1/4 of Section       , Township 22 N., Range 50 E., M.D.B. & M.

       1/4 of Section       , Township 22 N., Range 50 E., M.D.B. & M.

To tie this claim to the Public Survey, begin at the Northeast Corner of Section 1, Township 21 North, Range 50 East, Mount Diablo Base and Meridian, thence North, approximately 6594 feet and West, approximately 2824 feet to the Northwest corner (Cor. No. 1) of this claim.

We (or I) claim 1,090 linear feet along the course of the mineral-bearing ledge, lode or vein, extending 1,080 feet from the location monument in an Easterly direction and 10 feet in an Westerly direction, together with 100 feet on each side of the center of the ledge for the entire length of the claim.

The exterior boundaries of this claim are clearly marked by substantial 3 inch x 5 foot long plastic post monuments firmly set in the ground and bearing applicable monument designation. The description of such claim is:

Beginning at the Northwest Corner (Corner No. 1),

thence, N.90°00'E., 545 feet to the North Side Center (Cor. No. 2),

thence, N.90°00'E., 545 feet to the Northeast Corner (Cor. No. 3),

thence, S.00°00'E., 200 feet to the Southeast Corner (Cor. No. 4),

thence, S.90°00'W., 545 feet to the South Side Center (Cor. No. 5),

thence, S.90°00'W., 545 feet to the Southwest Corner (Cor. No. 6),

thence, N.00°00'W., 200 feet to the Northwest Corner (Cor. No. 1),

the point and place of beginning.

The monumentation and marking of the corners was completed by the 3rd day of June, 1988.

The location work consisted of making a claim map as provided in NRS 517.040. Two copies of this claim map have been filed with the Eureka County Recorder, and the lode claim filing fee has been paid to the County Recorder.

Dated this 12th day of July, 1988.

*Randy Briggs*  
Randy Briggs, Agent for  
SANTA FE PACIFIC MINING, INC.

ORIGINAL FILED IN  
SUPERIOR COUNTY, NEVADA  
MINERAL CLAIM RECORDER  
FILE NO. 120457  
FEE \$ 65

RECORDED AT THE REQUEST OF  
BOOK 181 PAGE 458  
JUL 15 1988  
JUL 15 1988  
JUL 15 1988

## CERTIFICATE OF LOCATION FOR LODE MINING CLAIM

STATE OF NEVADA

THIS IS TO CERTIFY that the RMS No. 381 lode mining claim was located by:

SANTA FE PACIFIC MINING, INC.  
250 South Rock Blvd., Suite 100  
Reno, Nevada 89502

on the 2<sup>nd</sup> day of June, 1988, situated in the Unknown Mining District, Eureka County, State of Nevada.

Said claim is located in the following 1/4 section(s):

SE 1/4 of Section 25, Township 22 N., Range 50 E., M.D.B. & M.  
NE 1/4 of Section 36, Township 22 N., Range 50 E., M.D.B. & M.  
1/4 of Section \_\_\_\_\_, Township 22 N., Range 50 E., M.D.B. & M.  
1/4 of Section \_\_\_\_\_, Township 22 N., Range 50 E., M.D.B. & M.

To tie this claim to the Public Survey, begin at the Northeast Corner of Section 1, Township 21 North, Range 50 East, Mount Diablo Base and Meridian, thence North, approximately 659.4 feet and West, approximately 173.4 feet to the Northwest corner (Cor. No. 1) of this claim.

We (or I) claim 1,490 linear feet along the course of the mineral-bearing ledge, lode or vein, extending 1,480 feet from the location monument in a North-  
erly direction and 10 feet in a Southerly direction, together with 200 feet on each side of the center of the ledge for the entire length of the claim.

The exterior boundaries of this claim are clearly marked by substantial 1 inch x 5 foot long plastic post monuments firmly set in the ground and bearing applicable monument designation. The description of such claim is:

Beginning at the Northwest Corner (Corner No. 1),

thence, N.90°00'E., 400 feet to the Northeast Corner (Cor. No. 2),  
thence, S.00°00'E., 745 feet to the East Side Center (Cor. No. 3),  
thence, S.00°00'E., 745 feet to the Southeast Corner (Cor. No. 4),  
thence, S.90°00'W., 400 feet to the Southwest Corner (Cor. No. 5),  
thence, N.00°00'W., 745 feet to the West Side Center (Cor. No. 6),  
thence, N.00°00'W., 745 feet to the Northwest Corner (Cor. No. 1),

the point and place of beginning.

The monumentation and marking of the corners was completed by the 3rd day of June, 1988.

The location work consisted of making a claim map as provided in NRS 517.040. Two copies of this claim map have been filed with the Eureka County Recorder, and the lode claim filing fee has been paid to the County Recorder.

Dated this 12th day of July, 1988.

*Randy Briggs*  
Randy Briggs, Agent for  
SANTA FE PACIFIC MINING, INC.

120458

OFFICIAL RECORDS  
EUREKA COUNTY, NV 89504  
MINERAL RIGHTS ORDER  
FILE NO. \_\_\_\_\_  
SEL 3

625

BOOK 181 PAGE 455

RECORDED AT THE REQUEST OF  
BOOK 181 PAGE 455  
Randy Briggs  
Santa Fe Pacific Mining  
88 AUG - 2 AM 04

## CERTIFICATE OF LOCATION FOR LODE MINING CLAIM

STATE OF NEVADA

THIS IS TO CERTIFY that the RMS No. 382 lode mining claim was located by:

SANTA FE PACIFIC MINING, INC.  
250 South Rock Blvd., Suite 100  
Reno, Nevada 89502

on the 3<sup>rd</sup> day of June, 1988, situated in the Unknown Mining District, Eureka County, State of Nevada.

Said claim is located in the following 1/4 section(s):

NE 1/4 of Section 36, Township 22 N., Range 50 E., M.D.B. & M.  
1/4 of Section \_\_\_\_\_, Township 22 N., Range 50 E., M.D.B. & M.  
1/4 of Section \_\_\_\_\_, Township 22 N., Range 50 E., M.D.B. & M.  
1/4 of Section \_\_\_\_\_, Township 22 N., Range 50 E., M.D.B. & M.

To tie this claim to the Public Survey, begin at the Northeast Corner of Section 1, Township 21 North, Range 50 East, Mount Diablo Base and Meridian, thence North, approximately 5104 feet and West, approximately 1734 feet to the Northwest corner (Cor. No. 1) of this claim.

We (or I) claim 1490 linear feet along the course of the mineral-bearing ledge, lode or vein, extending 1480 feet from the location monument in a North-erly direction and 10 feet in a Southerly direction, together with 200 feet on each side of the center of the ledge for the entire length of the claim.

The exterior boundaries of this claim are clearly marked by substantial 1 inch x 5 foot long plastic post monuments firmly set in the ground and bearing applicable monument designation. The description of such claim is:

Beginning at the Northwest Corner (Corner No. 1),

thence, N.90°00'E., 400 feet to the Northeast Corner (Cor. No. 2),  
thence, S.00°00'E., 745 feet to the East Side Center (Cor. No. 3),  
thence, S.00°00'E., 745 feet to the Southeast Corner (Cor. No. 4),  
thence, S.90°00'W., 400 feet to the Southwest Corner (Cor. No. 5),  
thence, N.00°00'W., 745 feet to the West Side Center (Cor. No. 6),  
thence, N.00°00'W., 745 feet to the Northwest Corner (Cor. No. 1),

the point and place of beginning.

The monumentation and marking of the corners was completed by the 3<sup>rd</sup> day of June, 1988.

The location work consisted of making a claim map as provided in NRS 517.040. Two copies of this claim map have been filed with the Eureka County Recorder, and the lode claim filing fee has been paid to the County Recorder.

Dated this 12<sup>th</sup> day of July, 1988.

  
Randy Briggs, Agent for  
SANTA FE PACIFIC MINING, INC.

120459

OFFICIAL RECORDS  
EURKA COUNTY, NEVADA  
MIN. RECLAM. RECORDER  
FILE NO. 625

88 AUG -2 AM 104

RECORDED AT THE REQUEST OF

BOOK 181 PAGE 456

88 AUG -2 AM 104  
Santa Fe Pacific Mining

## CERTIFICATE OF LOCATION FOR LODE MINING CLAIM

STATE OF NEVADA

THIS IS TO CERTIFY that the RMS No. 383 lode mining claim was located by:

SANTA FE PACIFIC MINING, INC.  
250 South Rock Blvd., Suite 100  
Reno, Nevada 89502

on the 2<sup>nd</sup> day of June, 1988, situated in the Unknown Mining District, Eureka County, State of Nevada.

Said claim is located in the following 1/4 section(s):

NE 1/4 of Section 36, Township 22 N., Range 50 E., M.D.B. & M.

SE 1/4 of Section 36, Township 22 N., Range 50 E., M.D.B. & M.

\_\_\_\_\_ 1/4 of Section \_\_\_\_\_, Township 22 N., Range 50 E., M.D.B. & M.

\_\_\_\_\_ 1/4 of Section \_\_\_\_\_, Township 22 N., Range 50 E., M.D.B. & M.

To tie this claim to the Public Survey, begin at the Northeast Corner of Section 1, Township 21 North, Range 50 East, Mount Diablo Base and Meridian, thence North, approximately 7674 feet and West, approximately 1734 feet to the Northwest corner (Cor. No. 1) of this claim.

We (or I) claim 1,490 linear feet along the course of the mineral-bearing ledge, lode or vein, extending 1,480 feet from the location monument in a Southerly direction and 10 feet in a Northerly direction, together with 200 feet on each side of the center of the ledge for the entire length of the claim.

The exterior boundaries of this claim are clearly marked by substantial 3 inch x 5 foot long plastic post monuments firmly set in the ground and bearing applicable monument designation. The description of such claim is:

Beginning at the Northwest Corner (Corner No. 1),

thence, N.90°00'E., 400 feet to the Northeast Corner (Cor. No. 2),

thence, S.00°00'E., 745 feet to the East Side Center (Cor. No. 3),

thence, S.00°00'E., 745 feet to the Southeast Corner (Cor. No. 4),

thence, S.90°00'W., 400 feet to the Southwest Corner (Cor. No. 5),

thence, N.00°00'W., 745 feet to the West Side Center (Cor. No. 6),

thence, N.00°00'W., 745 feet to the Northwest Corner (Cor. No. 1),

the point and place of beginning.

The monumentation and marking of the corners was completed by the 3rd day of June, 1988.

The location work consisted of making a claim map as provided in NRS 517.040. Two copies of this claim map have been filed with the Eureka County Recorder, and the lode claim filing fee has been paid to the County Recorder.

Dated this 12th day of July, 1988.

Randy Briggs  
Randy Briggs, Agent for  
SANTA FE PACIFIC MINING, INC.

OFFICIAL RECORDS  
EUREKA COUNTY, NEVADA  
M.M. REBELETTA, CLERK  
FILE NO. 120460

RECORDED AT THE REQUEST OF  
9034 181 PAGE 457  
88 AUG -2 AM 104

BOOK 181 PAGE 45



CERTIFICATE OF LOCATION FOR LODE MINING CLAIM

STATE OF NEVADA

THIS IS TO CERTIFY that the RMS No. 384 lode mining claim was located by:

SANTA FE PACIFIC MINING, INC.  
250 South Rock Blvd., Suite 100  
Reno, Nevada 89502

on the 2<sup>nd</sup> day of June, 1988, situated in the Unknown Mining District, Eureka County, State of Nevada.

Said claim is located in the following 1/4 section(s):

- SE 1/4 of Section 36, Township 22 N., Range 50 E., M.D.B. & M.
- 1/4 of Section \_\_\_\_\_, Township 22 N., Range 50 E., M.D.B. & M.
- 1/4 of Section \_\_\_\_\_, Township 22 N., Range 50 E., M.D.B. & M.
- 1/4 of Section \_\_\_\_\_, Township 22 N., Range 50 E., M.D.B. & M.

To tie this claim to the Public Survey, begin at the Northeast Corner of Section 1, Township 21 North, Range 50 East, Mount Diablo Base and Meridian, thence North, approximately 2124 feet and West, approximately 1734 feet to the Northwest corner (Cor. No. 1) of this claim.

We (or I) claim 1,490 linear feet along the course of the mineral-bearing ledge, lode or vein, extending 1,480 feet from the location monument in a Northerly direction and 10 feet in a Southerly direction, together with 200 feet on each side of the center of the ledge for the entire length of the claim.

The exterior boundaries of this claim are clearly marked by substantial 3 inch x 5 foot long plastic post monuments firmly set in the ground and bearing applicable monument designation. The description of such claim is:

Beginning at the Northwest Corner (Corner No. 1),

- thence, N.90°00'E., 400 feet to the Northeast Corner (Cor. No. 2),
  - thence, S.00°00'E., 745 feet to the East Side Center (Cor. No. 3),
  - thence, S.00°00'E., 745 feet to the Southeast Corner (Cor. No. 4),
  - thence, S.90°00'W., 400 feet to the Southwest Corner (Cor. No. 5),
  - thence, N.00°00'W., 745 feet to the West Side Center (Cor. No. 6),
  - thence, N.00°00'W., 745 feet to the Northwest Corner (Cor. No. 1),
- the point and place of beginning.

The monumentation and marking of the corners was completed by the 3rd day of June, 1988.

The location work consisted of making a claim map as provided in NRS 517.040. Two copies of this claim map have been filed with the Eureka County Recorder, and the lode claim filing fee has been paid to the County Recorder.

Dated this 12th day of July, 1988.

Randy Briggs  
Randy Briggs, Agent for  
SANTA FE PACIFIC MINING, INC.

120461

OFFICIAL RECORDS  
EUREKA COUNTY, NEVADA  
M.N. RECREATION RECORDER  
FILE NO. 151

BOOK 181 PAGE 458

RECORDED AT THE REQUEST OF  
BOOK 181 PAGE 458  
Santa Fe Pacific Mining  
88 JUL -2 AM 104

120462

CERTIFICATE OF LOCATION FOR LODE MINING CLAIM

STATE OF NEVADA

THIS IS TO CERTIFY that the RMS No. 385 lode mining claim was located by:

SANTA FE PACIFIC MINING, INC.  
250 South Rock Blvd., Suite 100  
Reno, Nevada 89302

on the 2nd day of June, 1988, situated in the Unknown Mining District, Eureka County, State of Nevada.

Said claim is located in the following 1/4 section(s):

- NE 1/4 of Section 1, Township 21 N., Range 50 E., M.D.B. & M.
- \_\_\_\_\_ 1/4 of Section \_\_\_\_\_, Township 21 N., Range 50 E., M.D.B. & M.
- SE 1/4 of Section 36, Township 22 N., Range 50 E., M.D.B. & M.
- \_\_\_\_\_ 1/4 of Section \_\_\_\_\_, Township 22 N., Range 50 E., M.D.B. & M.

To tie this claim to the Public Survey, begin at the Northeast Corner of Section 1, Township 21 North, Range 50 East, Mount Diablo Base and Meridian, thence North, approximately 634 feet and West, approximately 1734 feet to the Northwest corner (Cor. No. 1) of this claim.

We (or I) claim 1,490 linear feet along the course of the mineral-bearing ledge, lode or vein, extending 1,480 feet from the location monument in a Southerly direction and 10 feet in a Northerly direction, together with 200 feet on each side of the center of the ledge for the entire length of the claim.

The exterior boundaries of this claim are clearly marked by substantial 3 inch x 5 foot long plastic post monuments firmly set in the ground and bearing applicable monument designation. The description of such claim is:

Beginning at the Northwest Corner (Corner No. 1),

- thence, N. 90°00'E., 400 feet to the Northeast Corner (Cor. No. 2),
  - thence, S. 00°00'E., 745 feet to the East Side Center (Cor. No. 3),
  - thence, S. 00°00'E., 745 feet to the Southeast Corner (Cor. No. 4),
  - thence, S. 90°00'W., 400 feet to the Southwest Corner (Cor. No. 5),
  - thence, N. 00°00'W., 745 feet to the West Side Center (Cor. No. 6),
  - thence, N. 00°00'W., 745 feet to the Northwest Corner (Cor. No. 1),
- the point and place of beginning.

The monumentation and marking of the corners was completed by the 3rd day of June, 1988.

The location work consisted of making a claim map as provided in NRS 517.040. Two copies of this claim map have been filed with the Eureka County Recorder, and the lode claim filing fee has been paid to the County Recorder.

Dated this 12th day of July, 1988.

Randy Briggs  
Randy Briggs, Agent for  
SANTA FE PACIFIC MINING, INC.

120462

OFFICIAL RECORDS  
EUREKA COUNTY, NEVADA  
MINERAL CLAIM RECORDS  
FILE NO. \_\_\_\_\_  
FEE \$ \_\_\_\_\_

BOOK 18 | PAGE 459

RECORDED AT THE REQUEST OF  
BOOK 181 PAGE 459  
Santa Fe Pacific Mining  
88 AUG - 2 AM '88