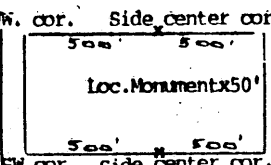


Compared
State of _____
County of _____
RECORDED
Vol. of _____
Page _____ Request of _____
County Auditor _____
Deputy _____
Mail to _____
Fee _____



RE. cor. **CERTIFICATE OF LOCATION**
120558 STATE OF NEVADA
EUREKA COUNTY

SW. cor. Side center cor. SE. cor.
This diagram explains method of description of claim. Maggie Cr. MINING DISTRICT

NOTICE IS HEREBY GIVEN, That the undersigned, having complied with the requirements of Chapter Six, Title thirty-two of the Revised Statutes of the United States, and the laws of the above State, and the local customs and regulations of said district, has located and do hereby locate 1500 linear feet in length, and 600 feet in width on the IX, 30

lode, vein, ledge or deposit (or placer ground), situated in above State, County or Mining District, and further described as follows: Commencing at a post marked SE corner located about 300' southerly from the monument of Location, thence 500 feet in a Westerly direction to a Southside center post marked, thence 500 feet in a Westerly direction to a corner post marked SW corner, thence 600 feet in a Northerly direction to a corner post marked NW corner, thence 500 feet in a Easterly direction to a post marked Northside center, thence 500 feet in a Easterly direction to a corner post marked NE corner, thence 300 feet in a Southerly direction to the SE. corner hereby locating and intending to claim 1000 feet in a Westerly direction from monument of location to the West end line, and 50 feet in the opposite direction from discovery to the East

and 300 feet on each side of the middle of said lode or ledge, for the purpose of mining the same and claiming all surface rights, privileges and minerals, with all dips, spurs, angles and variations, and other rights granted by existing laws and customs. This claim is further described as follows: The Monument of Location of this claim is approximately 4,800 ft. southerly and 4500 ft. westerly of the NE. corner of Section 14, Township 33 N, Range 51 E. Nevada Meridian, Eureka County, Nevada.

The adjoining claims are IX 57 & 58 on the north; fee land on the south; deeded land on the west; IX 59 on the east.

The location work consisted of making & preparing maps as required in Nevada Revised Statutes 517:040. A notice of location is placed at Location Monument; Posts are placed at each corner at the center of each side line and the name of this lode and date of location, are placed on all posts.

Located this 22 nd day of June, 1888

WITNESSES:

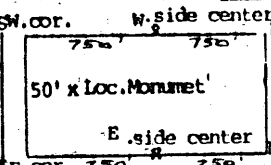
Peter W. Laczay
Peter W. Laczay
P. O. Box 488
Coeur d'Alene, Id. 83814 Locators

RECORDED AT THE REQUEST OF
BOOK 181 PAGE 581
Peter W. Laczay
'88 AUG -5 P2:15

OFFICIAL RECORDS
EUREKA COUNTY, NEVADA
M.N. REGALERT, RECORDER
FILE NO. FILE 5 6 23

120558

Compared State of _____
 County of _____
 RECORDED _____
 Vol. _____ of _____
 Page _____ Request of _____
 19 _____
 County Auditor _____
 Deputy _____
 Mail to _____
 Fee _____



CERTIFICATE OF LOCATION
 120559 STATE OF NEVADA
 EUREKA COUNTY

This diagram explains method of description of claim. Maggie Cr. MINING DISTRICT

NOTICE IS HEREBY GIVEN, That the undersigned, having complied with the requirements of Chapter Six, Title thirty-two of the Revised Statutes of the United States, and the laws of the above State, and the local customs and regulations of said district,

has located and do hereby locate 1500 linear feet in length, and 600 feet in width on the 1X 31

lode, vein, ledge or deposit (or placer ground), situated in above State, County or Mining District, and further described as follows: Commencing at a post marked SE corner located about 300' east from the monument of location, thence 750 feet in a Northerly direction to a Eastside center post marked, thence 750 feet in a Northerly direction to a corner post marked NE corner, thence 600 feet in a Westerly direction to a corner post marked NW corner, thence 750 feet in a Southeasterly direction to a post marked Westside Center, thence 750 feet in a Southerly direction to a corner post marked SW corner, thence 600 feet in a Easterly direction to the SE corner hereby locating and intending to claim 1450 feet in a northerly direction from monument of location to the north end line, and 50 feet in the opposite direction from discovery to the south end line, and 300 feet on each side of the middle of said lode or ledge, for the purpose of mining the same and claiming all surface rights, privileges and minerals, with all dips, spurs, angles and variations, and other rights granted by existing laws and customs. This claim is further described as follows: The Monument of Location of this claim is approximately 1500 ft. southerly and 300 ft. westerly of the NE corner of Section 14 Township 33 N, Range 51 E, Nevada Meridian, Eureka County, Nevada.

The adjoining claims are Fee land on the north; 1X 32 on the south; 1X 33 on the west; Fee land on the east.

The location work consisted of making & preparing maps as required in Nevada Revised Statutes 517:040. A notice of location is placed at Location Monument; Posts are placed at each corner at the center of each side line and the name of this lode and date of location, are placed on all posts.

Located this 14th day of June 19 88

WITNESSES: _____
 Peter W. Laczay
 P. O. Box 488
 Coeur d'Alene, Id. 83814 Locators

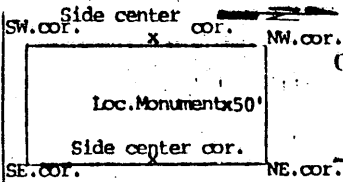
RECORDED AT THE REQUEST OF
 BOOK 181 PAGE 582
 Peter W. Laczay
 '88 AUG -5 P2:15

OFFICIAL RECORDS
 EUREKA COUNTY, NEVADA
 M.N. REBALLAN, RECORDER
 FILE NO FEE \$ 6.25
 120559

BOOK 181 PAGE 582

Completed _____
 State of _____
 County of _____

RECORDED _____
 of _____
 Request of _____
 County Auditor _____
 Deputy _____
 Mail to _____
 Fee _____



CERTIFICATE OF LOCATION

120560 STATE OF NEVADA
 EUREKA COUNTY
 Maggie Cr. MINING DISTRICT

This diagram explains method of description of claim.

NOTICE IS HEREBY GIVEN, That the undersigned, having complied with the requirements of Chapter Six, Title thirty-two of the Revised Statutes of the United States, and the laws of the above State, and the local customs and regulations of said district,

has located and do hereby locate 1500 linear feet in length, and 600 feet in width on the 1X 32

lode, vein, ledge or deposit (or placer ground), situated in above State, County or Mining District and further described as follows: Commencing at a post marked NE corner located about 300 feet east from the Monument of Location, thence 750 feet in Southerly direction to a post marked East Side center, thence 750 feet in Southerly direction to a corner post marked SE corner, thence 600 feet in Westerly direction to a corner post marked SW corner, thence 750 feet in Northerly direction to a post marked Westside center, thence 750 feet in Northerly direction to a corner post marked NW corner, thence 600 feet in Easterly direction to the NE corner hereby locating and intending to claim 1,450 feet in a Southerly direction from monument of location to the South and line, and 50 feet in the opposite direction from discovery to the North end line, and 300 feet on each side of the middle of said lode or ledge for the purpose of mining the same and claiming all surface rights, privileges and minerals, with all dips, apurs, angles and variations, and other rights granted by existing laws and customs. This claim is further described as follows: The Monument of Location of this claim is approximately 1500 ft. southerly and 300 ft. westerly of the NE corner of Section 14

Township 33 N, Range 51 E. Nevada Meridian, Eureka County, Nevada.
 The adjoining claims are 1X 31 on the north; 1X 49 on the south; 1X 34 on the west; Deeded land on the east.

The location work consisted of making & preparing maps as required in Nevada Revised Statutes 517:040. A notice of location is placed at Location Monument; Posts are placed at each corner at the center of each side line and the name of this lode and date of location, are placed on all posts.

Located this 14th day of June 1988
 WITNESSES: _____

Peter W. Laczay
 P. O. Box 488
 Coeur d' Alene, Id. 83814 Locators

RECORDED AT THE REQUEST OF
 BOOK 181 PAGE 583
 Peter W. Laczay
 '88 AUG -5 P2:19

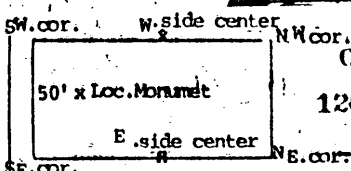
OFFICIAL RECORDS
 EUREKA COUNTY, NEVADA
 M.N. McBALLATI, CLERK
 FILE NO. 625
 120560

BOOK 181 PAGE 583

Compared State of _____
 County of _____
 RECORD NO. _____
 Vol. _____ of _____
 Page _____ Request of _____

 County Auditor _____
 Deputy _____
 Mail to _____

 Fee _____



CERTIFICATE OF LOCATION

120561 STATE OF NEVADA
EUREKA COUNTY

SW.cor. _____ W.side center _____ NW.cor. _____
 SE.cor. _____ E.side center _____ NE.cor. _____
 This diagram explains method of description of claim. **Maggie Cr. MINING DISTRICT**

NOTICE IS HEREBY GIVEN That the undersigned, having complied with the requirements of Chapter Six, Title thirty-two of the Revised Statutes of the United States, and the laws of the above State, and the local customs and regulations of said district,

has located and do hereby locate **1500** linear feet in length,
 and **600** feet in width on the **1X 33**

lode, vein, ledge or deposit (or placer ground), situated in above State, County or Mining District, and further described as follows: Commencing at a post marked **SE corner located about 300' east from the monument of location, thence 750 feet in Northerly**
 direction to a Eastside center post marked, thence **750 feet in Northerly**
 direction to a corner post marked **NE corner, thence 600 feet in Westerly**
 direction to a corner post marked **NW corner, thence 750 feet in Southeasterly**
 direction to a post marked **Westside Center, thence 750 feet in Southerly**
 direction to a corner post marked **SW corner, thence 600 feet in Easterly**
 direction to the **SE corner** hereby locating and intending to claim **1450**
 feet in a **northerly** direction from **monument of location to the north**
 end line, and **50** feet in the opposite direction from discovery to the **south**
 and line, and **300** feet on each side of the middle of said lode or ledge, for the purpose of mining the same and claiming all surface rights, privileges and minerals, with all dips, spurs, angles and variations, and other rights granted by existing laws and customs. This claim is further described as follows: **The Monument of Location of this claim is approximately 1500 ft. southerly and 900 ft. westerly of the NE. corner of Section 14**,
Township 33 N, Range 51 E, Nevada Meridian, Eureka County, Nevada.

The adjoining claims are **Fee land** on the north; **1X 34** on the south;
1X 35 on the west; **1X 31** on the east.

The location work consisted of making & preparing maps as required in Nevada Revised Statutes 517:040. A notice of location is placed at Location Monument; Posts are placed at each corner at the center of each side line and the name of this lode and date of location, are placed on all posts.

Located this **14th** day of **June** 18**88**

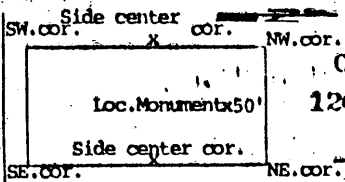
WITNESSES:

Peter W. Laczay
 Peter W. Laczay,
 P. O. Box 488
 Coeur d'Alene, Id. 83814 Locators

RECORDED AT THE REQUEST OF
 BOOK 181 PAGE 584
Peter W. Laczay
 '88 AUG -5 P2915

OFFICIAL RECORDS
 EUREKA COUNTY, NEVADA
 M.N. REBAL TAIL RECORDER
 FILE NO. _____ FEE \$ **6.25**
120561

State of _____
 County of _____
 RECORDED
 Request of _____
 County Auditor _____
 Deputy _____
 all to _____



CERTIFICATE OF LOCATION

120562 STATE OF NEVADA
 EUREKA COUNTY
 Maggie Cr. MINING DISTRICT

This diagram explains method of description of claim.

NOTICE IS HEREBY GIVEN, That the undersigned, having complied with the requirements of Chapter Six, Title thirty-two of the Revised Statutes of the United States, and the laws of the above State, and the local customs and regulations of said district,

hereby locate and do hereby locate 1500 linear feet in length,
 and 600 feet in width on the 1X 34

lode, vein, ledge or deposit (or placer ground), situated in above State, County or Mining District and further described as follows: Commencing at a post marked NE corner located about 300 feet east from the Monument of Location, thence 750 feet in Southerly direction to a post marked East Side center, thence 750 feet in Southerly direction to a corner post marked SE corner, thence 600 feet in Westerly direction to a corner post marked SW corner, thence 750 feet in Northerly direction to a post marked Westside center, thence 750 feet in Northerly direction to a corner post marked NW corner, thence 600 feet in Easterly direction to the NE corner hereby locating and intending to claim 1,450 feet in a Southerly direction from monument of location to the South end line, and 50 feet in the opposite direction from discovery to the North end line, and 300 feet on each side of the middle of said lode or ledge, for the purpose of mining the same and claiming all surface rights, privileges and minerals, with all dips, spurs, angles and variations, and other rights granted by existing laws and customs. This claim is further described as follows:

The Monument of Location of this claim is approximately 1500 ft. southerly and 900 ft. westerly of the NE. corner of Section 14 Township 33 N, Range 51 E. Nevada Meridian, Eureka County, Nevada.
 The adjoining claims are 1X 33 on the north; 1X 51 on the south; 1X 36 on the west; 1X 32 on the east.

The location work consisted of making & preparing maps as required in Nevada Revised Statutes 517:040. A notice of location is placed at Location Monument; Posts are placed at each corner at the center of each side line and the name of this lode and date of location, are placed on all posts.

Located this 14th day of June 1888

WITNESSES:

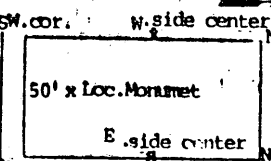
 Peter W. Laczay,
 P. O. Box 488
 Coeur d' Alene, Id. 83814 Locators

RECORDED AT THE REQUEST OF
 BOOK 181 PAGE 585
 Peter W. Laczay
 '88 AUG -5 P2:15

OFFICIAL RECORDS
 EUREKA COUNTY, NEVADA
 M.N. RE-LEG. RECORDER
 FILE NO FEE \$ 6.25

120562

Compared State of _____
 Vol. _____ of _____
 Request of _____
 County Auditor _____
 Deputy _____
 Call to _____
 Fee _____



CERTIFICATE OF LOCATION

120563 STATE OF NEVADA
 EUREKA COUNTY
 Maggie Cr. MINING DISTRICT

This diagram explains method of description of claim.

NOTICE IS HEREBY GIVEN, That the undersigned, having complied with the requirements of Chapter Six, Title thirty-two of the Revised Statutes of the United States, and the laws of the above State, and the local customs and regulations of said district,

has located and do hereby locate 1500 linear feet in length, and 600 feet in width on the 1X 35

lode, vein, ledge or deposit (or placer ground), situated in above State, County or Mining District, and further described as follows: Commencing at a post marked SE corner located about 300' east from the monument of location, thence 750 feet in Northerly direction to a Eastside center post marked, thence 750 feet in Northerly direction to a corner post marked NE corner, thence 600 feet in Westerly direction to a corner post marked NW corner, thence 750 feet in Southeasterly direction to a post marked Westside Center, thence 750 feet in Southerly direction to a corner post marked SW corner, thence 600 feet in Easterly direction to the SE corner hereby locating and intending to claim 1450 feet in a northerly direction from monument of location to the north end line, and 50 feet in the opposite direction from discovery to the south end line, and 300 feet on each side of the middle of said lode or ledge for the purpose of mining the same and claiming all surface rights, privileges and minerals, with all dips, spurs, angles and variations, and other rights granted by existing laws and customs. This claim is further described as follows:

The Monument of Location of this claim is approximately 1500 ft. southerly and 1500 ft. westerly of the NE corner of Section 14

Township 33 N, Range 51 E, Nevada Meridian, Eureka County, Nevada.
 The adjoining claims are Fee land on the north; 1X 36 on the south; 1X 37 on the west; 1X 33 on the east.

The location work consisted of making & preparing maps as required in Nevada Revised Statutes 517:040. A notice of location is placed at Location Monument; Posts are placed at each corner at the center of each side line and the name of this lode and date of location, are placed on all posts.

Located this 14th day of June 1988
 WITNESSES:

 Peter W. Laczay
 P. O. Box 488
 Coeur d'Alene, Id. 83814 Locators

RECORDED AT THE REQUEST OF
 BCUM 181 PAGE 586
 Peter W. Laczay
 '88 AUG -5 P2:15

OFFICIAL RECORDS
 EUREKA COUNTY, NEVADA
 M.N. RECORDS & REORDER
 FILE NO. _____ FEE \$ 6.25

120563

Compared State of _____ Filed County of _____
 RECORDED
 Vol. _____ of _____
 Page _____ Request of _____

 County Auditor
 _____ Deputy
 Mail to _____
 Fee _____

Side center
 SW. cor. X cor. NW. cor.
CERTIFICATE OF LOCATION
 Loc. Monument 50'
 Side center cor. 120564
 STATE OF NEVADA
 EUREKA COUNTY

SE. cor. NE. cor. MAGGIE CR. MINING DISTRICT

This diagram explains method of description of claim.
 NOTICE IS HEREBY GIVEN, That the undersigned, having complied with the requirements of Chapter Six, Title thirty-two of the Revised Statutes of the United States, and the laws of the above State, and the local customs and regulations of said district, ha^e located and do hereby locate 1500 linear feet in length, and 600 feet in width on the 1X 36

lode, vein, ledge or deposit (or placer ground), situated in above State, County or Mining District, and further described as follows: Commencing at a post marked NE corner located about 300 feet east from the Monument of Location, thence 750 feet in a Southerly direction to a post marked East Side center, thence 750 feet in a Southerly direction to a corner post marked SE corner, thence 600 feet in a Westerly direction to a corner post marked SW corner, thence 750 feet in a Northerly direction to a post marked Westside center, thence 750 feet in a Northerly direction to a corner post marked NW corner, thence 600 feet in a Easterly direction to the NE. corner hereby locating and intending in claim 1,450 feet in a Southerly direction from monument of location to the South end line, and 50 feet in the opposite direction from discovery to the

North 300 feet on each side of the middle of said lode or ledge, for the purpose of mining the same and claiming all surface rights, privileges and minerals, with all dips, spurs, angles and variations, and other rights granted by existing laws and customs. This claim is further described as follows:

The Monument of Location of this claim is approximately 1500 ft. southerly and 1500 ft. westerly of the NE. corner of Section 14

Township 33 N, Range 5, E. Nevada Meridian, Eureka County, Nevada.
 The adjoining claims are 1X 35 on the north; 1X 52 on the south; 1X 38 on the west; 1X 34 on the east.

The location work consisted of making & preparing maps as required in Nevada Revised Statutes 517:040. A notice of location is placed at Location Monument; Posts are placed at each corner at the center of each side line and the name of this lode and date of location, are placed on all posts.

Located this 14th day of June 1908
 WITNESSES:

 Peter W. Laczay,
 P. O. Box 488
 Coeur d' Alene, Id. 83814 Locators

RECORDED AT THE REQUEST OF
 BOOK 181 PAGE 587
 Peter W. Laczay
 '88 AUG -5 P2:15

OFFICIAL RECORDS
 EUREKA COUNTY, NEVADA
 M. H. B. & A. L. F. RECORDED
 FILE NO. FEE \$ 6 25

120564

Compared _____ Page _____
 State of _____ County of _____

RECORDED _____

Vol. _____ of _____
 Page _____ Request of _____

_____ 19____
 County Auditor _____
 Deputy _____

Mail to _____

Fee _____

SW. cor. W. side center NW. cor.
CERTIFICATE OF LOCATION
 50' x Loc. Monument
 120565 STATE OF NEVADA
 E. side center EUREKA COUNTY
 SE. cor. NE. cor.

This diagram explains method of description of claim. Maggie Cr. MINING DISTRICT

NOTICE IS HEREBY GIVEN That the undersigned, having complied with the requirements of Chapter Six, Title thirty-two of the Revised Statutes of the United States, and the laws of the above State, and the local customs and regulations of said district,

has located and do hereby locate 1500 linear feet in length, and 600 feet in width on the 1X 37

lode, vein, ledge or deposit (or placer ground), situated in above State, County or Mining District, and further described as follows: Commencing at a post marked SE corner located about 300' east from the monument of location, thence 750 feet in Northerly direction to a Eastside center post marked, thence 750 feet in Northerly direction to a corner post marked NE corner, thence 600 feet in Westerly direction to a corner post marked NW corner, thence 750 feet in Southeasterly direction to a post marked Westside Center, thence 750 feet in Southerly direction to a corner post marked SW corner, thence 600 feet in Easterly direction to the SE. corner hereby locating and intending to claim 1450 feet in a northerly direction from monument of location to the north end line, and 50 feet in the opposite direction from discovery to the south end line, and 300 feet on each side of the middle of said lode or ledge, for the purpose of mining the same and claiming all surface rights, privilege and minerals, with all dips, spurs, angles and variations, and other rights granted by existing laws and customs. This claim is further described as follows:

The Monument of Location of this claim is approximately 1500 ft. southerly and 2100 ft. westerly of the NE. corner of Section 14, Township 33 N, Range 51 E, Nevada Meridian, Eureka County, Nevada. The adjoining claims are Fee land on the north; 1X 38 on the south; 1X 39 on the west; 1X 35 on the east.

The location work consisted of making & preparing maps as required in Nevada Revised Statutes 517:040. A notice of location is placed at Location Monument; Posts are placed at each corner at the center of each side line and the name of this lode and date of location, are placed on all posts.

Located this 14th day of June 1988

WITNESSES:

 Peter W. Laczay,
 P. O. Box 488
 Coeur d'Alene, Id. 83814 Locators

RECORDED AT THE REQUEST OF
 BOOK 181 PAGE 588
 Peter W. Laczay
 '88 AUG -5 P2:15

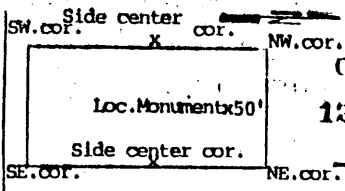
OFFICIAL RECORDS
 EUREKA COUNTY, NEVADA
 M.N. REBALLEAU, RECORDER
 FILE NO. FEE \$6.25
 120565

BOOK 181 PAGE 588

Completed State of _____
 Filed County of _____
 RECORDED
 Vol. _____ of _____
 Page _____ Request of _____

 County Auditor _____
 Deputy _____
 Mail to _____

 Fee _____



CERTIFICATE OF LOCATION

120566 STATE OF NEVADA
 EUREKA COUNTY
 Maggie Cr. MINING DISTRICT

This diagram explains method of description of claim.

NOTICE IS HEREBY GIVEN That the undersigned, having complied with the requirements of Chapter Six, Title thirty-two of the Revised Statutes of the United States, and the laws of the above State, and the local customs and regulations of said district, ha^e located and do hereby locate 1500 linear feet in length, and 600 feet in width on the 1X 38

lode, vein, ledge or deposit (or placer ground), situated in above State, County or Mining District and further described as follows: Commencing at a post marked NE corner located about 300 feet east from the Monument of Location, thence 750 feet in a Southerly direction to a post marked East Side center, thence 750 feet in a Southerly direction to a corner post marked SE corner, thence 600 feet in a Westerly direction to a corner post marked SW corner, thence 750 feet in a Northerly direction to a post marked Westside center, thence 750 feet in a Northerly direction to a corner post marked NW corner, thence 600 feet in a Easterly direction to the NE corner hereby locating and intending to claim 1,450 feet in a Southerly direction from monument of location to the South end line, and 50 feet in the opposite direction from discovery to the North end line, and 300 feet on each side of the middle of said lode or ledge for the purpose of mining the same and claiming all surface rights, privileges and minerals, with all dips, spurs, angles and variations, and other rights granted by existing laws and customs. This claim is further described as follows:

The Monument of Location of this claim is approximately 1500 ft. southerly and 2100 ft. westerly of the NW corner of Section 14 Township 33 N, Range 51 E, Nevada Meridian, Eureka County, Nevada.
 The adjoining claims are 1X 37 on the north; 1X 53 on the south; 1X 40 on the west; 1X 36 on the east.

The location work consisted of making & preparing maps as required in Nevada Revised Statutes 517:040. A notice of location is placed at Location Monument; Posts are placed at each corner at the center of each side line and the name of this lode and date of location, are placed on all posts.

Located this 14th day of June 1888

WITNESSES:

 Peter W. Laczay,
 P. O. Box 488
 Coeur d' Alene, Id. 83814 Locators

RECORDED AT THE REQUEST OF
 BOOK 181 PAGE 589
Peter W. Laczay
 88 AUG -5 P2:15

OFFICIAL RECORDS
 EUREKA COUNTY NEVADA
 M.N. RE-SALEABLE RECORDER
 FILE NO. REC 5-6 20

120566

BOOK 181 PAGE 589

Compared State of _____ Page _____
 RECORDED _____
 Vol. _____ of _____
 Page _____ Request of _____

 County Auditor _____
 Deputy _____
 Mail to _____

 Fee _____

SW. cor. W. side center NW. cor.
CERTIFICATE OF LOCATION
120567 STATE OF NEVADA
 E. side center NE. cor. EUREKA COUNTY

This diagram explains method of description of claim. Maggie Cr. MINING DISTRICT

NOTICE IS HEREBY GIVEN That the undersigned, having complied with the requirements of Chapter Six, Title thirty-two of the Revised Statutes of the United States, and the laws of the above State, and the local customs and regulations of said district,

has located and do hereby locate 1500 linear feet in length, and 600 feet in width on the 1X 39

lode, vein, ledge or deposit (or placer ground), situated in above State, County or Mining District, and further described as follows: Commencing at a post marked SE corner located about 300' east from the monument of location, thence 750 feet in Northerly direction to a Eastside center post marked, thence 750 feet in Northerly direction to a corner post marked NE corner, thence 600 feet in Westerly direction to a corner post marked NW corner, thence 750 feet in Southeasterly direction to a post marked Westside Center, thence 750 feet in Southerly direction to a corner post marked SW corner, thence 600 feet in Easterly direction to the SE. corner hereby locating and intending to claim 1450 feet in a northerly direction from monument of location to the north end line, and 50 feet in the opposite direction from discovery to the south 300 feet on each side of the middle of said lode or ledge, for the purpose of mining the same and claiming all surface rights, privileges and minerals, with all dips, spurs, angles and variations, and other rights granted by existing laws and customs. This claim is further described as follows:

The Monument of this claim is approximately 1500 ft. southerly and 2700 ft. westerly of the NE. corner of Section 14, Township 33 N, Range 51 E. Nevada Meridian, Eureka County, Nevada. The adjoining claims are Fee land on the north, 1X 40 on the south; 1X 41 on the west; 1X 37 on the east.

The location work consisted of making & preparing maps as required in Nevada Revised Statutes 517:040. A notice of location is placed at Location Monument; Posts are placed at each corner at the center of each side line and the name of this lode and date of location, are placed on all posts.

Located this 14th day of June 1888

WITNESSES:

 Peter W. Laczay
 P. O. Box 488
 Coeur d' Alene, Id. 83814 Locators

RECORDED AT THE REQUEST OF
 BOOK 181 PAGE 590
 Peter W. Laczay
 '88 AUG -5 P2:15

OFFICIAL RECORDS
 EUREKA COUNTY NEVADA
 M.N. REBALL ALL RECORDER
 FILE NO. _____ FEE \$ 6.25
 120567

State of _____
 County of _____
 RECORDED
 Vol. of _____
 Page _____ Request of _____
 19 _____
 County Auditor _____
 Deputy _____
 Mail to _____
 Fee _____

Side center
 SW. cor. X cor. NW. cor.
 Loc. Monument 50'
 Side center cor.
 SE. cor. NE. cor.

CERTIFICATE OF LOCATION

120568 STATE OF NEVADA
 EUREKA COUNTY

This diagram explains method of description of claim. Maggie Cr. MINING DISTRICT

NOTICE IS HEREBY GIVEN, That the undersigned, having complied with the requirements of Chapter Six, Title thirty two of the Revised Statutes of the United States, and the laws of the above State, and the local customs and regulations of said district,

has located and do hereby locate 1500 linear feet in length, and 600 feet in width on the IX 40

lode, vein, ledge or deposit (or placer ground), situated in above State, County or Mining District and further described as follows: Commencing at a post marked NE corner located about 300 feet east from the Monument of Location, thence 750 feet in Southerly direction to a post marked East Side center, thence 750 feet in Southerly direction to a corner post marked SE corner, thence 600 feet in Westerly direction to a corner post marked SW corner, thence 750 feet in Northerly direction to a post marked Westside center, thence 750 feet in Northerly direction to a corner post marked NW corner, thence 600 feet in Easterly direction to the NE. corner hereby locating and intending to claim 1,450 feet in Southerly direction from monument of location to the South end line, and 50 feet in the opposite direction from discovery to the North end line, and 300 feet on each side of the middle of said lode or ledge, for the purpose of mining the same and claiming all surface rights, privileges and minerals, with all dips, spurs, angles and variations, and other rights granted by existing laws and customs. This claim is further described as follows: The Monument of Location of this claim is approximately 1500 ft. southerly and 2700 ft. westerly of the NE. corner of Section 14 Township 33 N, Range 51 E. Nevada Meridian, Eureka County, Nevada.

The adjoining claims are IX 39 on the north; IX 54 on the south; IX 42 on the west; IX 38 on the east.

The location work consisted of making & preparing maps as required in Nevada Revised Statutes 517:040. A notice of location is placed at Location Monument; Posts are placed at each corner at the center of each side line and the name of this lode and date of location, are placed on all posts.

Located this 14th day of June 1888

WITNESSES:

 Peter W. Laczay,
 P. O. Box 488
 Coeur d' Alene, Id. 83814 Locators

RECORDED AT THE REQUEST OF
 BOOK 181 PAGE 591
 Peter W. Laczay
 '88 AUG -5 P21B

OFFICIAL RECORDS
 EUREKA COUNTY, NEVADA
 M.N. RECORDS RECORDER
 FILE NO. REC 5625

120568

BOOK 181 PAGE 591

Completed
State of _____
County of _____
RECORDED
Vol. _____ of _____
Page _____ Request of _____
County Auditor _____
Deputy _____
Mail to _____
Post _____

SW. COR. W. side center N.W. COR.
CERTIFICATE OF LOCATION
50' x Loc. Monument
120569 STATE OF NEVADA
E. side center EUREKA COUNTY
SE. COR. NE. COR.

This diagram applies method of description of claim. Maggie Cr. MINING DISTRICT

NOTICE IS HEREBY GIVEN, That the undersigned, having complied with the requirements of Chapter Six, Title thirty-two of the Revised Statutes of the United States, and the laws of the above State, and the local customs and regulations of said district,

has located and do hereby locate 1500 linear feet in length, and 600 feet in width on the 1X 41

lode, vein, ledge or deposit (or placer ground), situated in above State, County or Mining District, and further described as follows: Commencing at a post marked SE corner located about 300' east from the monument of location, thence 750 feet in a Northerly direction to a Eastside center post marked, thence 750 feet in a Northerly direction to a corner post marked NE corner, thence 600 feet in a Westerly direction to a corner post marked NW corner, thence 750 feet in a Southeasterly direction to a post marked Westside Center, thence 750 feet in a Southerly direction to a corner post marked SW corner, thence 600 feet in a Easterly direction to the SE. corner hereby locating and intending to claim. 1450 feet in a northerly direction from monument of location to the north end line, and 50 feet in the opposite direction from discovery to the south end line, and 300 feet on each side of the middle of said lode or ledge, for the purpose of mining the same and claiming all surface rights, privileges and minerals, with all dips, spurs, angles and variations, and other rights granted by existing laws and customs. This claim is further described as follows:

The Monument of Location of this claim is approximately 1500 ft. southerly and 3300 ft. westerly of the NE. corner of Section 14, Township 33 N, Range 51 E, Nevada Meridian, Eureka County, Nevada.
The adjoining claims are Fee land on the north; LX 42 on the south; 1X 43 on the west; 1X 39 on the east.

The location work consisted of making & preparing maps as required in Nevada Revised Statutes 517:040. A notice of location is placed at Location Monument; Posts are placed at each corner at the center of each side line and the name of this lode and date of location, are placed on all posts.

Located this 14th day of June 1988

WITNESSES:
Peter W. Laczay,
P. O. Box 488
Coeur d'Alene, Id. 83814 Locators

RECORDED AT THE REQUEST OF
BOOK 181 PAGE 592
Peter W. Laczay
88 AUG -5 PZ:15

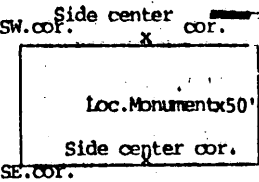
OFFICIAL RECORDS
EUREKA COUNTY, NEVADA
M.M. REBELETTI, RECORDER
FILE NO. FEE \$ 6.25

120569
BOOK 181 PAGE 592

Compared State of _____
 Page _____
 County of _____
 RECORDED
 Vol. _____ of _____
 Page _____ Request of _____

 County Auditor
 County Deputy
 Mail to _____

 Fee _____



CERTIFICATE OF LOCATION

120570 STATE OF NEVADA
 EUREKA COUNTY
 Maggie Cr. MINING DISTRICT

This diagram explains method of description of claim.

NOTICE IS HEREBY GIVEN, That the undersigned, having complied with the requirements of Chapter Six, Title thirty-two of the Revised Statutes of the United States, and the laws of the above State, and the local customs and regulations of said district,

has located and do hereby locate 1500 linear feet in length, and 600 feet in width on the 1X, 42

lode, vein, ledge or deposit (or placer ground), situated in above State, County or Mining District, and further described as follows: Commencing at a post marked NE corner located about 300 feet east from the Monument of Location, thence 750 feet in a Southerly direction to a post marked East Side center, thence 750 feet in a Southerly direction to a corner post marked SE corner, thence 600 feet in a Westerly direction to a corner post marked SW corner, thence 750 feet in a Northerly direction to a post marked Westside center, thence 750 feet in a Northerly direction to a corner post marked NW corner, thence 600 feet in a Easterly direction to the NE corner hereby locating and intending to claim 1,450 feet in a Southerly direction from monument of location to the South end line, and 50 feet in the opposite direction from discovery to the North end line, and 300 feet on each side of the middle of said lode or ledge, for the purpose of mining the same and claiming all surface rights, privileges and minerals, with all dips, apura, angles and variations, and other rights granted by existing laws and customs. This claim is further described as follows: The Monument of Location of this claim is approximately 1500 ft. southerly and 3300 ft. westerly of the NE corner of Section 14

Township 33 N, Range 51 E. Nevada Meridian, Eureka County, Nevada.
 The adjoining claims are 1X 41 on the north; 1X 55 on the south; 1X 44 on the west; 1X 42 on the east.

The location work consisted of making & preparing maps as required in Nevada Revised Statutes 517:040. A notice of location is placed at Location Monument; Posts are placed at each corner at the center of each side line and the name of this lode and date of location, are placed on all posts.

Located this 14th day of June 19__ 88

WITNESSES:

 Peter W. Laczay,
 P. O. Box 488
 Coeur d' Alene, Id. 83814 Locators

RECORDED AT THE REQUEST OF
 BOOK 181 PAGE 593
 Peter W. Laczay
 '88 AUG -5 P2:15

OFFICIAL RECORDS
 EUREKA COUNTY, NEVADA
 M.N. REYNOLDS, CLERK
 FILE NO. 625

120570

Numbered _____
 State of _____
 County of _____
 RECORDED _____
 Vol. of _____
 Page _____ Request of _____

 County Auditor _____
 Deputy _____
 Mail to _____

 Fee _____

SW.cor. w.side center
 50' x Loc. Monument
 E.side center
 NE.cor.

CERTIFICATE OF LOCATION
 120571 STATE OF NEVADA
 EUREKA COUNTY

This diagram explains method of description of claim. Maggie Cr. MINING DISTRICT

NOTICE IS HEREBY GIVEN, That the undersigned, having complied with the requirements of Chapter Six, Title thirty-two of the Revised Statutes of the United States, and the laws of the above State, and the local customs and regulations of said district,

has located and do hereby locate 1500 linear feet in length, and 600 feet in width on the IX 43

lode, vein, ledge or deposit (or placer ground), situated in above State, County or Mining District, and further described as follows: Commencing at a post marked SE corner located about 300' east from the monument of location, thence 750 feet in a Northerly direction to a Eastside center post marked, thence 750 feet in a Northerly direction to a corner post marked NE corner, thence 600 feet in a Westerly direction to a corner post marked NW corner, thence 750 feet in a Southeasterly direction to a post marked Westside Center, thence 750 feet in a Southerly direction to a corner post marked SW corner, thence 600 feet in a Easterly direction to the SE corner hereby locating and intending to claim 1450 feet in a northerly direction from monument of location to the north end line, and 50 feet in the opposite direction from discovery to the south end line, and 300 feet on each side of the middle of said lode or ledge, for the purpose of mining the same and claiming all surface rights, privileges and minerals, with all dips, spurs, angles and variations, and other rights granted by existing laws and customs. This claim is further described as follows:

The Monument of Location of this claim is approximately 1500 ft. southerly and 3900 ft. westerly of the NE corner of Section 14 Township 33 N, Range 51 E, Nevada Meridian, Eureka County, Nevada.

The adjoining claims are Fee land on the north; IX 44 on the south; IX 45 on the west; IX 41 on the east.

The location work consisted of making & preparing maps as required in Nevada Revised Statutes 517:040. A notice of location is placed at Location Monument; Posts are placed at each corner at the center of each side line and the name of this lode and date of location, are placed on all posts.

Located this 14th day of June 1988

WITNESSES:

 Peter W. Iaczay,
 P. O. Box 488
 Coeur d'Alene, Id. 83814 Location

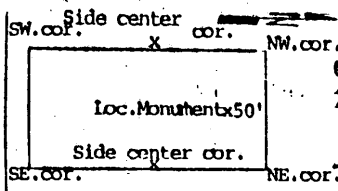
RECORDED AT THE REQUEST OF
 BOOK 181 PAGE 594
 Peter W. Iaczay
 '88 AUG -5 P2:15

OFFICIAL RECORDS
 EUREKA COUNTY, NEVADA
 M.N. REGISTRATION RECORDER
 FILE NO. 6 25

120571

BOOK 181 PAGE 594

Completed State of _____
 Filed County of _____
 RECORDED _____
 Vol. _____ of _____
 Page _____ Request of _____
 _____ 19____
 _____ County Auditor
 _____ Deputy
 Mail to _____
 Fee _____



CERTIFICATE OF LOCATION

120572
 STATE OF NEVADA
 EUREKA COUNTY
 Maggie Cr. MINING DISTRICT

This diagram explains method of description of claim.

NOTICE IS HEREBY GIVEN, That the undersigned, having complied with the requirements of Chapter Six, Title thirty-two of the Revised Statutes of the United States, and the laws of the above State, and the local customs and regulations of said district, has located and do hereby locate 1500 linear feet in length, and 600 feet in width on the 1X, 44

lode, vein, ledge or deposit (or placer ground), situated in above State, County or Mining District and further described as follows: Commencing at a post marked NE corner located about 300 feet east from the Monument of Location, thence 750 feet in a Southerly direction to a post marked East Side center, thence 750 feet in a Southerly direction to a corner post marked SE corner, thence 600 feet in a Westerly direction to a corner post marked SW corner, thence 750 feet in a Northerly direction to a post marked Westside center, thence 750 feet in a Northerly direction to a corner post marked NW corner, thence 600 feet in a Easterly direction to the NE corner hereby locating and intending to claim 1,450 feet in a Southerly direction from monument of location to the South end line, and 50 feet in the opposite direction from discovery to the North end line, and 300 feet on each side of the middle of said lode or ledge for the purpose of mining the same and claiming all surface rights, privileges and minerals, with all dips, spurs, angles and variations, and other rights granted by existing laws and customs. This claim is further described as follows: The Monument of Location of this claim is approximately 1500 ft. southerly and 3900 ft. westerly of the NE corner of Section 14

Township 33 N, Range 51 E, Nevada Meridian, Eureka County, Nevada.
 The adjoining claims are 1X 42 on the north; 1X 56 on the south; 1X 46 on the west; 1X 42 on the east.

The location work consisted of making & preparing maps as required in Nevada Revised Statutes 517:040. A notice of location is placed at Location Monument; Posts are placed at each corner at the center of each side line and the name of this lode and date of location, are placed on all posts.

Located this 14th day of June 19__ 88

WITNESSES:

 Peter W. Laczay,
 P. O. Box 488
 Coeur d' Alene, Id. 83814 Locators

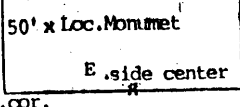
RECORDED AT THE REQUEST OF
 BOO- 181 PAGE 595
 Peter W. Laczay
 '88 AUG -5 P2:15

OFFICIAL RECORDS
 EUREKA COUNTY, NEVADA
 M. N. REBATE AND RECORDER
 FILE NO. _____ SEE 6 25

120572

Compared _____ Page _____
State of _____ County of _____
RECORDED as
Vol. _____ of _____
Page _____ Request of _____
_____ 19 _____
County Auditor _____
Deputy _____
Mail to _____
Fee _____

SW.cor. W. side center NN.cor.
CERTIFICATE OF LOCATION



120573 STATE OF NEVADA
EUREKA COUNTY

SE.cor. NE.cor. Maggie Cr. MINING DISTRICT
This diagram explains method of description of claim.

NOTICE IS HEREBY GIVEN, That the undersigned, having complied with the requirements of Chapter Six, Title thirty-two of the Revised Statutes of the United States, and the laws of the above State, and the local customs and regulations of said district,

has located and do hereby locate 1500 linear feet in length,
and 600 feet in width on the 1X 45

lode, vein, ledge or deposit (or placer ground), situated in above State, County or Mining District, and further described as follows: Commencing at a post marked SE corner located about 300' east from the monument of location, thence 750 feet in Northerly direction to a Eastside center post marked, thence 750 feet in Northerly direction to a corner post marked NE corner, thence 600 feet in Westerly direction to a corner post marked NW corner, thence 750 feet in Southeasterly direction to a post marked Westside Center, thence 750 feet in Southerly direction to a corner post marked SW corner, thence 600 feet in Easterly direction to the SE corner hereby locating and intending to claim 1450 feet in a northerly direction from monument of location to the north end line, and 50 feet in the opposite direction from discovery to the south end line, and 300 feet on each side of the middle of said lode or ledge, for the purpose of mining the same and claiming all surface rights, privileges and minerals, with all dips, spurs, angles and variations, and other rights granted by existing laws and customs. This claim is further described as follows: The Monument of Location of this claim is approximately 1500 ft. southerly and 4500 ft. westerly of the NE corner of Section 14

Township 33 N, Range 51 E, Nevada Meridian, Eureka County, Nevada.
The adjoining claims are Fee land on the north; 1X 46 on the south; 1X 47 on the west; 1X 43 on the east.

The location work consisted of making & preparing maps as required in Nevada Revised Statutes 517:040. A notice of location is placed at Location Monument; Posts are placed at each corner at the center of each side line and the name of this lode and date of location, are placed on all posts.

Located this 14th day of June 19 88
WITNESSES:

Peter W. Laczay
Peter W. Laczay.
P. O. Box 488
Coeur d'Alene, Id. 83814 Locators

RECORDED AT THE REQUEST OF
BOOK 181 PAGE 596
Peter W. Laczay
88 AUG -5 P2:13
OFFICIAL RECORDS
EUREKA COUNTY, NEVADA
M.N. RECORDS RECORDER
FILE NO. FEE \$ 6 25
120573

Compared State of _____
 Recorded _____
 Vol. _____ of _____
 Page _____ Request of _____
 County Auditor _____
 Deputy _____
 Mail to _____
 Fee _____

Side center
 SW. cor. X cor. NW. cor.
 Loc. Monument 50'
 Side center cor.
 SE. cor. NE. cor.

CERTIFICATE OF LOCATION

STATE OF NEVADA
 EUREKA COUNTY

120574

This diagram explains method of description of claim.

Maggie Cr. MINING DISTRICT

NOTICE IS HEREBY GIVEN, That the undersigned, having complied with the requirements of Chapter Six, Title thirty-two of the Revised Statutes of the United States, and the laws of the above State, and the local customs and regulations of said district,

has located and do hereby locate 1500 linear feet in length, and 600 feet in width on the IX 46

lode, vein, ledge or deposit (or placer ground), situated in above State, County or Mining District and further described as follows: Commencing at a post marked NE corner located about 300 feet east from the Monument of Location, thence 750 feet in Southerly direction to a post marked East Side center, thence 750 feet in Southerly direction to a corner post marked SE corner, thence 600 feet in Westerly direction to a corner post marked SW corner, thence 750 feet in Northerly direction to a post marked Westside center, thence 750 feet in Northerly direction to a corner post marked NW corner, thence 600 feet in Easterly direction to the NE. corner hereby locating and intending to claim 1,450 feet in Southerly direction from monument of location to the South end line, and 50 feet in the opposite direction from discovery to the North end line, and 300 feet on each side of the middle of said lode or ledge for the purpose of mining the same and claiming all surface rights, privileges and minerals, with all dips, spurs, angles and variations, and other rights granted by existing laws and customs. This claim is further described as follows: The Monument of Location of this claim is approximately 1500 ft. southerly and 4500 ft. westerly of the NE. corner of Section 14 Township 33 N, Range 51 E. Nevada Meridian, Eureka County, Nevada.

The adjoining claims are IX 45 on the north; IX 57 on the south; IX 48 on the west; IX 44 on the east.

The location work consisted of making & preparing maps as required in Nevada Revised Statutes 517:040. A notice of location is placed at Location Monument; Posts are placed at each corner at the center of each side line and the name of this lode and date of location, are placed on all posts.

Located this 14th day of June 1908

WITNESSES:

 Peter W. Laczay,
 P. O. Box 488
 Coeur d' Alene, Id. 83814 Locators

RECORDED AT THE REQUEST OF
 BOG: 181 PAGE 597
 Peter W. Laczay
 '88 AUG -5 P2:19

OFFICIAL RECORDS
 EUREKA COUNTY NEVADA
 M.N. RECORDS ORDER
 FILE NO. 1205746 25

Unrecorded State of _____
 County of _____
 RECORDED
 Vol. _____ of _____
 Page _____ Request of _____

 County Auditor _____
 Deputy _____
 Mail to _____

 Fee _____

SW. cor. W. side center NW. cor.
 50' x Loc. Monument
 E. side center NE. cor.

CERTIFICATE OF LOCATION
 12057 STATE OF NEVADA
 EUREKA COUNTY

This diagram depicts method of description of claim, Maggie Cr. MINING DISTRICT

NOTICE IS HEREBY GIVEN That the undersigned, having complied with the requirements of Chapter Six, Title thirty-two of the Revised Statutes of the United States, and the laws of the above State, and the local customs and regulations of said district,

has located and do hereby locate 1500 linear feet in length, and 600 feet in width on the 1X 47

lode, vein, ledge or deposit (or placer ground), situated in above State, County or Mining District, and further described as follows: Commencing at a post marked SE corner located about 300' east from the monument of location, thence 750 feet in a Northerly direction to a Eastside center post marked, thence 750 feet in a Northerly direction to a corner post marked NE corner, thence 600 feet in a Westerly direction to a corner post marked NW corner, thence 750 feet in a Southeasterly direction to a post marked Westside Center, thence 750 feet in a Southerly direction to a corner post marked SW corner, thence 600 feet in a Easterly direction to the SE. corner hereby locating and intending to claim 1450 feet in a northerly direction from monument of location to the north end line, and 50 feet in the opposite direction from discovery to the south end line, and 300 feet on each side of the middle of

said lode or ledge for the purpose of mining the same and claiming all surface rights, privileges and minerals, with all dips, spurs, angles and variations, and other rights granted by existing laws and customs. This claim is further described as follows: The Monument of Location of this claim is approximately 1500 ft. southerly and 5100 ft. westerly of the NE. corner of Section 14,

Township 33 N, Range 51E, Nevada Meridian, Eureka County, Nevada. The adjoining claims are Fee land on the north; 1X 48 on the south; Fee land on the west; 1X 45 on the east.

The location work consisted of making & preparing maps as required in Nevada Revised Statutes 517:040. A notice of location is placed at Location Monument; Posts are placed at each corner at the center of each side line and the name of this lode and date of location, are placed on all posts.

Located this 14th day of June 19__ 88

WITNESSES:

 Peter W. Laczay,
 P. O. Box 488
 Coeur d' Alene, Id. 83814 Locators

RECORDED AT THE REQUEST OF
 BOOK 181 PAGE 598
 Peter W. Laczay
 '88 AUG -5 P2:15

OFFICIAL RECORDS
 EUREKA COUNTY, NEVADA
 M.N. REB. E. AT. REC. ORDER
 FILE NO. FEE \$6.25

120575

BOOK 181 PAGE 598

Compared State of _____ Page _____
 County of _____
 RECORDED _____
 Vol. _____ of _____
 Page _____ Request of _____

 County Auditor _____
 Deputy _____
 Mail to _____

 Fee _____

Side center _____
 SW. cor. _____ X _____ NW. cor. _____
CERTIFICATE OF LOCATION
 Loc. Monument 50' 120576 STATE OF NEVADA
 Side center cor. _____ EUREKA COUNTY
 SE. cor. _____ NE. cor. _____

This diagram explains method of description of claim. _____ Maggie Cr. MINING DISTRICT
 NOTICE IS HEREBY GIVEN, That the undersigned, having complied with the requirements of Chapter Six, Title thirty-two of the Revised Statutes of the United States, and the laws of the above State, and the local customs and regulations of said district,
 has located and do hereby locate 1500 linear feet in length,
 and 600 feet in width on the 1X 48

lode, vein, ledge or deposit (or placer ground), situated in above State, County or Mining District and further described as follows: Commencing at a post marked NE corner located about 300 feet east from the Monument of Location, thence 750 feet in a Southerly direction to a post marked East Side center, thence 750 feet in a Southerly direction to a corner post marked SE corner, thence 600 feet in a Westerly direction to a corner post marked SW corner, thence 750 feet in a Northerly direction to a post marked Westside center, thence 750 feet in a Northerly direction to a corner post marked NW corner, thence 600 feet in a Easterly direction to the NE corner hereby locating and intending to claim 1,450 feet in a Southerly direction from monument of location to the South end line, and 50 feet in the opposite direction from discovery to the North end line, and 300 feet on each side of the middle of said lode or ledge for the purpose of mining the same and claiming all surface rights, privileges and minerals, with all dips, spurs, angles and variations, and other rights granted by existing laws and customs. This claim is further described as follows: The Monument of Location of this claim is approximately 1500 ft. southerly and 5100 ft. westerly of the NE. corner of Section 14 Township 33 N, Range 51 E. Nevada Meridian, Eureka County, Nevada.
 The adjoining claims are 1X 47 on the north; 1X 58 on the south; Deeded land on the west; 1X 46 on the east.
 The location work consisted of making & preparing maps as required in Nevada Revised Statutes 517:040. A notice of location is placed at Location Monument; Posts are placed at each corner at the center of each side line and the name of this lode and date of location, are placed on all posts.

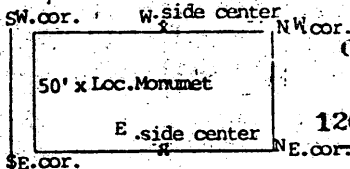
Located this 14th day of June 1888
 WITNESSES:

Peter W. Laczay
 Peter W. Laczay,
 P. O. Box 488
 Coeur d' Alene, Id. 83814 Locators

RECORDED AT THE REQUEST OF
 BCT 181 PAGE 599
Peter W. Laczay
 '88 AUG -5 P2:15

OFFICIAL RECORDS
 EUREKA COUNTY NEVADA
 M. N. REBAUER RECORDER
 FILE NO. _____

Compared State of _____
 Vol. _____ of _____
 Page _____ Request of _____
 19 _____
 County Auditor _____
 Deputy _____
 Mail to _____
 Fee _____



CERTIFICATE OF LOCATION

STATE OF NEVADA

120577 EUREKA

COUNTY

This diagram explains method of description of claim.

Maggie Cr. MINING DISTRICT

NOTICE IS HEREBY GIVEN, That the undersigned, having complied with the requirements of Chapter Six, Title thirty-two of the Revised Statutes of the United States, and the laws of the above State, and the local customs and regulations of said district,

has located and do hereby locate 1500 linear feet in length, and 600 feet in width on the 1X 49

lode, vein, ledge or deposit (or placer ground), situated in above State, County or Mining District, and further described as follows: Commencing at a post marked SE corner located about 300' east from the monument of location, thence 750 feet in Northerly direction to a Eastside center post marked, thence 750 feet in Northerly direction to a corner post marked NE corner, thence 600 feet in Westerly direction to a corner post marked NW corner, thence 750 feet in Southeasterly direction to a post marked Westside Center, thence 750 feet in Southerly direction to a corner post marked SW corner, thence 600 feet in Easterly direction to the SE corner hereby locating and intending to claim 1450 feet in a northerly direction from monument of location to the north end line, and 50 feet in the opposite direction from discovery to the south end line, and 300 feet on each side of the middle of said lode or ledge, for the purpose of mining the same and claiming all surface rights, privileges and minerals, with all dips, spurs, angles and variations, and other rights granted by existing laws and customs. This claim is further described as follows:

The Monument of Location of this claim is approximately 4500 ft. southerly and 300 ft. westerly of the NE corner of Section 14 Township 33 N, Range 51 E. Nevada Meridian, Eureka County, Nevada. The adjoining claims are 1X 49 on the north; 1X 50 on the south; 1X 51 on the west; Fee land on the east.

The location work consisted of making & preparing maps as required in Nevada Revised Statutes 517:040. A notice of location is placed at Location Monument; Posts are placed at each corner at the center of each side line and the name of this lode and date of location, are placed on all posts.

Located this 22nd day of June 19 88

WITNESSES:

Peter W. Laczay
 Peter W. Laczay
 P. O. Box 488
 Coeur d'Alene, Id. 83814 Locators

RECORDED AT THE REQUEST OF
 BOOK 181 PAGE 600
Peter W. Laczay
 '88 AUG -5 P2:15

OFFICIAL RECORDS
 EUREKA COUNTY, NEVADA
 M. N. R. BALE, RECORDER
 FILE NO. FEES 625
 120577