

120578

FILE NO. 120578
M.M. FLEHART, RECORDER
EUREKA COUNTY, NEVADA
OFFICIAL RECORDS

RECORDED AT THE REQUEST OF
BOOK 182 PAGE 01
Peter W. Laczay

Peter W. Laczay
P. O. Box 488
Coeur d'Alene, Idaho 83814 Locators

WITNESSES:

Located this 22nd day of June 1988

date of location, are placed on all posts.

Statutes 517:040. A notice of location is placed at Location Monument; Posts are placed at each corner at the center of each side line and the name of this Lode and

The location work consisted of making & preparing maps as required in Nevada Revised Statutes 517:040.

Deeded land on the west; Deeded land on the east.

The adjoining claims are 1X 52, 51, 49 on the north; Deeded land on the south; Township 33 N, Range 51 E, Nevada Meridian, Eureka County, Nevada.

southerly and 1500 ft. westerly of the NE corner of Section 14

The Monument of location of this claim is approximately 4800 ft.

and line, and 300 feet on each side of the middle of

and line, and 50 feet in the opposite direction from discovery to the

direction to the SW corner hereby locating and intending to claim

direction to a corner post marked NM COR., thence 600 feet in a southerly

direction to a post marked Northside center, thence 750 feet in a westerly

direction to a corner post marked NE COR., thence 750 feet in a westerly

direction to a corner post marked SE COR., thence 600 feet in a northerly

direction to a post marked south side center, thence 750 feet in a easterly

monument of location thence 750 feet in a easterly

SW corner located about 300' South from the

lode, vein, ledge or deposit (or placer ground), situated in above State, County or Mining District, and further describe

feet in width on the 1X 50

600 feet in length, hereby locate 1500

linear feet in length.

has located and do hereby locate

linear feet in length.

NOTICE IS HEREBY GIVEN, That the undersigned, having complied with the requirements of Chapter Six, Title thirty-two of the Revised Statutes of the United States, and the laws of the above State, and the local customs and regulations of said district, hereby locate and do hereby locate 1500 linear feet in length, 600 feet in width on the 1X 50

MAGYLE CREEK

EUREKA COUNTY

STATE OF NEVADA

120578

CERTIFICATE OF LOCATION

NE. COR. 50' x Loc. Monument

So. Side center

50' Sldg center

NM. COR. X

Form with fields for Fee, Mail to, County Auditor, Request of, Vol. of, RECORD, State of, County of, NM. COR. X

120579

FILE NO. 625
OFFICIAL RECORDS
EUREKA COUNTY, NEVADA
M.M. REBELETTA RECORDER

RECORDED AT THE REQUEST OF
BOOK 182 PAGE 002
Peter W. Lacray
88 AUG -5 P2:15

Witnesses:
Peter W. Lacray
P. O. Box 488
Coeur d'Alene, ID. 83814
Locations

Located this 22nd day of June 1888

The location work consisted of making & preparing maps as required in Nevada Revised Statutes 517:040. A notice of location is placed at Location Monument; Posts are placed at each corner at the center of each side line and the name of this lode and date of location, are placed on all posts.
The adjoining claims are IX 34 on the north; IX 50 on the south; IX 52 on the west; IX 49 on the east.

Township 33 N, Range 51 E, Nevada Meridian, Eureka County, Nevada.
The Monument of location of this claim is approximately 4500 ft. southerly and 900 ft. westerly of the NE corner of Section 14. The Monument of location of this claim is approximately 4500 ft. southerly and 900 ft. westerly of the NE corner of Section 14. The Monument of location of this claim is approximately 4500 ft. southerly and 900 ft. westerly of the NE corner of Section 14. The Monument of location of this claim is approximately 4500 ft. southerly and 900 ft. westerly of the NE corner of Section 14.

50' X Loc. Monument
E side center
W side center
SM. CO. E. CO.
STATE OF NEVADA
120579 EUREKA COUNTY
MAGGIE CR.
MINING DISTRICT
NOTICE IS HEREBY GIVEN, That the undersigned, having complied with the requirements of Chapter Six, Title thirty two of the Revised Statutes of the United States, and the laws of the above State, and the local customs and regulations of said district, hereby locate and do hereby locate 1500 linear feet in length, and 600 feet in width on the IX 51

RECORDED
Page of
Request of
County Auditor
Maggie Cr.
County Auditor
Maggie Cr.
County Auditor

120580

FILE NO. 158 & 6
M.N. H. 21000
EUREKA COUNTY, NEVADA
OFFICIAL RECORDS

RECORDED AT THE REQUEST OF
BOON 182 PAGE 003
Peter W. Laczay

Peter W. Laczay
P. O. Box 488
Coeur d'Alene, ID. 83814

WITNESSES:

Located this 22nd day of June 88

The adjoining claims are placed on all posts.

The location work consisted of making & preparing maps as required in Nevada Revised Statutes 517:040. A notice of location is placed at location monument; posts are placed at each corner at the center of each side line and the name of this lode and

IX 53 on the west; IX 51 on the east.

The adjoining claims are IX 36 on the north; IX 50 & 60 on the south;

Township 33 N, Range 51 E, Nevada Meridian, Eureka County, Nevada.

southerly and 1500 ft. westerly of the NE corner of Section 14

The Monument of location of this claim is approximately 4500 ft.

and line, and south 300 feet in the opposite direction from discovery to the

end line, and 50 feet in a northerly direction from monument of location to the north

direction to the SE corner hereby locating and intending to claim 1450

direction to a corner post marked SW corner, thence 600 feet in a easterly

direction to a post marked Westside Center, thence 750 feet in a southerly

direction to a corner post marked NW corner, thence 750 feet in a southeasterly

direction to a corner post marked NE corner, thence 600 feet in a westerly

direction to a Eastside center post marked, thence 750 feet in a northerly

monument of location, thence 750 feet in a northerly

and as follows: Commencing at a post marked SE corner located about 300 feet east from the

lode, vein, ledge or deposit (or placer ground), situated in above State, County or Mining District, and further specify

feet in width on the IX 52

linear feet in length, 1500

has located and do hereby locate 600

NOTICE IS HEREBY GIVEN, That the undersigned, having complied with the requirements of Chapter Six, Title thirty-two of the Revised Statutes of the United States, and the laws of the above State, and the local customs and regulations of said district,


This diagram explains method of

Maggle Cr. EUREKA COUNTY

120580 STATE OF NEVADA

CERTIFICATE OF LOCATION

RECORDED
County of
State of
Page of
Request of
County Auditor
Deputy
Mail to
Fee



FILE NO. 120581
M.N. RECORDS
EUREKA COUNTY, NEVADA
OFFICIAL RECORDS
625

RECORDED AT THE REQUEST OF
BOOK 182 PAGE 004
John W. Kozlowski
88 AUG - 5 P2:16

Peter W. Laczay
P. O. Box 488
Coeur d'Alene, Id. 83814
Location

WITNESSES:

Located this 22nd day of June 88

The location work consisted of making & preparing maps as required in Nevada Revised Statutes 517:040. A notice of location is placed at Location Monument; Posts are placed at each corner at the center of each side line and the name of this lode and date of location, are placed on all posts.

The adjoining claims are IX 54 on the west; IX 52 on the east. Township 33 N, Range 51 E, Nevada Meridian, Eureka County, Nevada. IX 60 on the north; IX 60 on the south;

southwesterly and 2100 ft. westerly of the NE corner of Section 14

The Monument of location of this claim is approximately 4500 ft. south

end line, and 300 feet in the opposite direction from discovery to the

direction to the SE corner hereby locating and intending to claim

direction to a corner post marked SW corner, thence 600 feet in a southerly

direction to a post marked Westside Center, thence 750 feet in a southerly

direction to a corner post marked NW corner, thence 750 feet in a southeasterly

direction to a corner post marked NE corner, thence 600 feet in a westerly

direction to a Eastside center post marked, thence 750 feet in a Northerly

monument of location, thence 750 feet in a Northerly

ed as follows: Commencing at a post marked SE corner located about 300' east from the

lode, vein, ledge or deposit (or placer ground), situated in above State, County or Mining District, and further describe

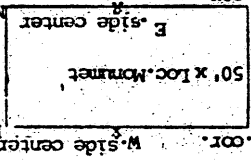
and 600 feet in width on the IX 53

has located and do hereby locate 1500 linear feet in length

NOTICE IS HEREBY GIVEN, That the undersigned, having complied with the re-

quirements of Chapter Six, Title thirty-two of the Revised Statutes of the United States, and the laws of the above State, and the local customs and regulations of said district,

RECORDED
Date of Request of
County Auditor
County Auditor
Mails to
Fee



CERTIFICATE OF LOCATION

120581 STATE OF NEVADA

EUREKA

Maggie Cr.

MINING DISTRICT

COUNTY

NE. CO.

SM. CO.

BOOK 182 PAGE 005

120582

OFFICIAL RECORDS
EUREKA COUNTY, NEVADA
M.M. REED, COUNTY CLERK
FILE NO. 925

88 AUG -5 P2:16
Peter W. Laczay
BOOK 182 PAGE 005

RECORDED AT THE REQUEST OF

Peter W. Laczay
Peter W. Laczay
P. O. Box 488
Coeur d'Alene, ID. 83814
Locations

WITNESSES:

Located this 22nd day of June 1988

The location work consisted of making & preparing maps as required in Nevada Revised Statutes 517:040. A notice of location is placed at Location Monument; Posts are placed at each corner at the center of each side line and the name of this lode and date of location, are placed on all posts.

IX 55 on the west; IX 53 on the east.
The adjoining claims are IX 40 on the north; IX 60 on the south;
Township 33 N, Range 51 E, Nevada Meridian, Eureka County, Nevada.

southerly and 2700 ft. westerly of the NE corner of section 14
as follows: The Monument of location of this claim is approximately 4500 ft.

and line, and 50 feet in the opposite direction from discovery to the
south 300 feet on each side of the middle
and ledge, for the purpose of mining the same and claiming all surface rights, privileges and mineral, with
add dip, spurs, angles and variations and other rights granted by existing laws and customs. This claim is further de-

direction to the SE corner hereby locating and intending to claim
direction to a corner post marked SW corner, thence 600 feet in a Easterly
direction to a post marked Westside Center, thence 750 feet in a Southerly
direction to a corner post marked NW corner, thence 750 feet in a Southeasterly
direction to a corner post marked NE corner, thence 600 feet in a Westerly
direction to a Eastside center post marked, thence 750 feet in a Northerly
monument of location, thence 750 feet in a Northerly

lode, vein, ledge or deposit (or placer ground), situated in above State, County or Mining District, and further describ-

feet in width on the IX 54
and 600
ha located and do hereby locate 1500 linear feet in length.

NOTICE IS HEREBY GIVEN, That the undersigned, having complied with the re-

This diagram explains method of
Maggie Cr.
MINING DISTRICT

STATE OF NEVADA
EUREKA COUNTY

50' x Loc. Monument
E side center
W side center
N.W. COR. S.W. COR. N.E. COR. S.E. COR.

CERTIFICATE OF LOCATION
120582
STATE OF NEVADA
EUREKA COUNTY

Form with fields for Fee, Mail to, County Auditor, Request of, Val, RECORD, State of, County of, N.W. COR., S.W. COR., N.E. COR., S.E. COR.

120583
FILE NO
FEES 75
OFFICIAL RECORDS
EUREKA COUNTY, NEVADA
M.N. REEPLIFF RECORDS

RECORDED AT THE REQUEST OF
BOOK 182 PAGE 006
Peter W. Jaczay
88 AUG -5 P2:16

Peter W. Jaczay
P. O. Box 488
Coeur d'Alene, Id. 83814 Location

WITNESSES:

Located this 22nd day of June 88

The location work consisted of making & preparing maps as required in Nevada Revised Statutes 517:040. A notice of location is placed at Location Monument; Posts are placed at each corner at the center of each side line and the name of this lode and date of location, are placed on all posts.

The adjoining claims are IX 42 on the north; IX 59 on the south; IX 56 on the west; IX 54 on the east.

Township 13 N, Range 51 E, Nevada Meridian, Eureka County, Nevada. The monument of location of this claim is approximately 4500 ft. southerly and 3300 ft. westerly of the NE corner of Section 14

acted as follows: The Monument of location of this claim is approximately 4500 ft. south and 300 feet in the opposite direction from discovery to the end line and

and line, and 50 feet in a northerly direction from monument of location to the north

direction to the SE corner hereby locating and intending to claim 1450 feet in a easterly

direction to a corner post marked SW corner, thence 600 feet in a southerly

direction to a post marked Westside Center, thence 750 feet in a southerly

direction to a corner post marked NW corner, thence 750 feet in a southeasterly

direction to a corner post marked NE corner, thence 600 feet in a westerly

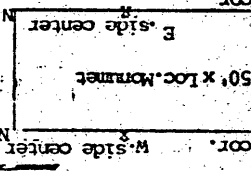
direction to a Eastside center post marked, thence 750 feet in a northerly

monument of location, thence 750 feet in a northerly

ed as follows: Commencing at a post marked SE corner located about 300' east from the lode vein, ledge or deposit (or placer ground), situated in above State, County or Mining District, and further described as follows: Commencing at a post marked SE corner located about 300' east from the

ha located and do hereby locate 1500 linear feet in length and 600 feet in width on the IX 55

Form with fields for: Recorder, County Auditor, Deputy, Request of, State of, County of, and other administrative information.



CERTIFICATE OF LOCATION

120583 STATE OF NEVADA

EUREKA

Maggie Cr.

Mining District

Country

County

RECORDED AT THE REQUEST OF
BOOK 182 PAGE 007
Peter W. Laczay
88 AUG -5 P2:16

OFFICIAL RECORDS
EUREKA COUNTY, NEVADA
FILE NO. 120584
FEE \$ 25

Peter W. Laczay
P. O. Box 488
Coeur d'Alene, ID. 83814

WITNESSES:

Located this 22nd day of June 1988

The location work consisted of making & preparing maps as required in Nevada Revised Statutes 517:040. A notice of location is placed at Location Monument; Posts are placed at each corner at the center of each side line and the name of this lode and date of location, are placed on all posts.

The adjoining claims are IX 44 on the north; IX 59 on the south; IX 57 on the west; IX 55 on the east.

Township 33 N, Range 51 E, Nevada Meridian, Eureka County, Nevada.

The Monument of location of this claim is approximately 4500 ft. southwesterly and 3900 ft. westerly of the NE corner of Section 14

and line, and 50 feet in the opposite direction from discovery to the south 300 feet on each side of the middle of

end line, and 50 feet in the opposite direction from discovery to the south 300 feet on each side of the middle of

direction to the SE corner hereby locating and intending to claim 1450

direction to a corner post marked SW corner, thence 600 feet in a Easterly

direction to a post marked Westside Center, thence 750 feet in a Southerly

direction to a corner post marked NW corner, thence 750 feet in a Southeasterly

direction to a corner post marked NE corner, thence 600 feet in a Westerly

direction to a Eastside center post marked, thence 750 feet in a Northerly

monument of location, thence 750 feet in a Northerly

SE corner located about 300' east from the SE corner located at a post marked

lode, vein, ledge or deposit (or placer ground), situated in above State County of Mining District, and further described as follows: Commencing at a post marked

600 feet in width on the IX-56

linear feet in length, hereby locate 1500

ha located and do hereby locate 1500

NOTICE IS HEREBY GIVEN, That the undersigned, having complied with the requirements of Chapter Six, Title thirty-two of the Revised Statutes of the United States, and the laws of the above State, and the local customs and regulations of said district,

CERTIFICATE OF LOCATION

STATE OF NEVADA 120584 EUREKA COUNTY

MAGGIE CR. MINING DISTRICT

W. side center N.W. COR. 50' X Loc. Monument E. side center S.E. COR.

County Auditor

Page of Request of

Vol. of RECORDS

State of Eureka County of

Filed

County Auditor

Page of Request of

Vol. of RECORDS

State of Eureka County of

Filed

County Auditor

120585

FILE NO. 125
OFFICIAL RECORDS
EUREKA COUNTY, NEVADA
M.M. REDELL & CO. REGISTER

RECORDED AT THE REQUEST OF
BOOK 182 PAGE 008
John W. Lacey
88 AUG -5 P2:16

Peter W. Lacey
P. O. Box 488
Coeur d'Alene, Id. 83814
Locators

WITNESSES:

Located this 22nd day of June 88

The location work consisted of making & preparing maps as required in Nevada Revised Statutes 517:040. A notice of location is placed at Location Monument; Posts are placed at each corner at the center of each side line and the name of this lode and date of location, are placed on all posts.

IX 58 on the west; IX 56 on the east.
The adjoining claims are IX 46 on the north; IX 59 on the south;
Township 33 N, Range 51 E, Nevada Meridian, Eureka County, Nevada.

southerly and 4500 ft. westerly of the NE corner of section 14
The Monument of location of this claim is approximately 4500 ft.
said lode or ledge, for the purpose of mining the same and claiming all surface rights, privileges and minerals, with all dip, spurs, angles and other rights granted by existing laws and customs. This claim is further described as follows:

and line, and south 300 feet in the opposite direction from discovery to the
feet in a northerly direction from monument of location to the north
50 feet in a northerly direction from monument of location to the north
direction to a corner post marked SW corner, thence 600 feet in a Easterly
direction to a post marked Westside Center, thence 750 feet in a Southerly
direction to a corner post marked NW corner, thence 750 feet in a Southeasterly
direction to a corner post marked NE corner, thence 600 feet in a Westerly
direction to a Eastside center post marked, thence 750 feet in a Northerly
monument of location, thence 750 feet in a Northerly

feet in a southerly direction from monument of location to the north
50 feet in a southerly direction from monument of location to the north
direction to a corner post marked SW corner, thence 600 feet in a Easterly
direction to a post marked Westside Center, thence 750 feet in a Southerly
direction to a corner post marked NW corner, thence 750 feet in a Southeasterly
direction to a corner post marked NE corner, thence 600 feet in a Westerly
direction to a Eastside center post marked, thence 750 feet in a Northerly
monument of location, thence 750 feet in a Northerly

feet in a southerly direction from monument of location to the north
50 feet in a southerly direction from monument of location to the north
direction to a corner post marked SW corner, thence 600 feet in a Easterly
direction to a post marked Westside Center, thence 750 feet in a Southerly
direction to a corner post marked NW corner, thence 750 feet in a Southeasterly
direction to a corner post marked NE corner, thence 600 feet in a Westerly
direction to a Eastside center post marked, thence 750 feet in a Northerly
monument of location, thence 750 feet in a Northerly

feet in a southerly direction from monument of location to the north
50 feet in a southerly direction from monument of location to the north
direction to a corner post marked SW corner, thence 600 feet in a Easterly
direction to a post marked Westside Center, thence 750 feet in a Southerly
direction to a corner post marked NW corner, thence 750 feet in a Southeasterly
direction to a corner post marked NE corner, thence 600 feet in a Westerly
direction to a Eastside center post marked, thence 750 feet in a Northerly
monument of location, thence 750 feet in a Northerly

feet in a southerly direction from monument of location to the north
50 feet in a southerly direction from monument of location to the north
direction to a corner post marked SW corner, thence 600 feet in a Easterly
direction to a post marked Westside Center, thence 750 feet in a Southerly
direction to a corner post marked NW corner, thence 750 feet in a Southeasterly
direction to a corner post marked NE corner, thence 600 feet in a Westerly
direction to a Eastside center post marked, thence 750 feet in a Northerly
monument of location, thence 750 feet in a Northerly

feet in a southerly direction from monument of location to the north
50 feet in a southerly direction from monument of location to the north
direction to a corner post marked SW corner, thence 600 feet in a Easterly
direction to a post marked Westside Center, thence 750 feet in a Southerly
direction to a corner post marked NW corner, thence 750 feet in a Southeasterly
direction to a corner post marked NE corner, thence 600 feet in a Westerly
direction to a Eastside center post marked, thence 750 feet in a Northerly
monument of location, thence 750 feet in a Northerly

feet in a southerly direction from monument of location to the north
50 feet in a southerly direction from monument of location to the north
direction to a corner post marked SW corner, thence 600 feet in a Easterly
direction to a post marked Westside Center, thence 750 feet in a Southerly
direction to a corner post marked NW corner, thence 750 feet in a Southeasterly
direction to a corner post marked NE corner, thence 600 feet in a Westerly
direction to a Eastside center post marked, thence 750 feet in a Northerly
monument of location, thence 750 feet in a Northerly

feet in a southerly direction from monument of location to the north
50 feet in a southerly direction from monument of location to the north
direction to a corner post marked SW corner, thence 600 feet in a Easterly
direction to a post marked Westside Center, thence 750 feet in a Southerly
direction to a corner post marked NW corner, thence 750 feet in a Southeasterly
direction to a corner post marked NE corner, thence 600 feet in a Westerly
direction to a Eastside center post marked, thence 750 feet in a Northerly
monument of location, thence 750 feet in a Northerly

feet in a southerly direction from monument of location to the north
50 feet in a southerly direction from monument of location to the north
direction to a corner post marked SW corner, thence 600 feet in a Easterly
direction to a post marked Westside Center, thence 750 feet in a Southerly
direction to a corner post marked NW corner, thence 750 feet in a Southeasterly
direction to a corner post marked NE corner, thence 600 feet in a Westerly
direction to a Eastside center post marked, thence 750 feet in a Northerly
monument of location, thence 750 feet in a Northerly

feet in a southerly direction from monument of location to the north
50 feet in a southerly direction from monument of location to the north
direction to a corner post marked SW corner, thence 600 feet in a Easterly
direction to a post marked Westside Center, thence 750 feet in a Southerly
direction to a corner post marked NW corner, thence 750 feet in a Southeasterly
direction to a corner post marked NE corner, thence 600 feet in a Westerly
direction to a Eastside center post marked, thence 750 feet in a Northerly
monument of location, thence 750 feet in a Northerly

CERTIFICATE OF LOCATION

120585 STATE OF NEVADA

EUREKA COUNTY

Maggie Cr. MINING DISTRICT

NOTICE IS HEREBY GIVEN, That the undersigned, having complied with the requirements of Chapter Six, Title thirty-two of the Revised Statutes of the United States, and the laws of the above State, and the local customs and regulations of said district,

has located and do hereby locate 1500 linear feet in length,

and 600 feet in width on the IX 57

lode, vein, ledge or deposit (or placer ground), situated in above State, County or Mining District, and further specified as follows: Commencing at a post marked SE corner located about 300' east from the monument of location, thence 750 feet in a Northerly

direction to a corner post marked NE corner, thence 600 feet in a Westerly

direction to a corner post marked NW corner, thence 750 feet in a Southeasterly

direction to a post marked Westside Center, thence 750 feet in a Southerly

direction to a corner post marked SW corner, thence 600 feet in a Easterly

direction to the SE corner hereby locating and intending to claim 1450

feet in a northerly direction from monument of location to the north

50 feet in a southerly direction from monument of location to the north

and line, and south 300 feet in the opposite direction from discovery to the

feet in a southerly direction from monument of location to the north

50 feet in a southerly direction from monument of location to the north

direction to a corner post marked SW corner, thence 600 feet in a Easterly

direction to a post marked Westside Center, thence 750 feet in a Southerly

direction to a corner post marked NW corner, thence 750 feet in a Southeasterly

direction to a corner post marked NE corner, thence 600 feet in a Westerly

direction to a Eastside center post marked, thence 750 feet in a Northerly

monument of location, thence 750 feet in a Northerly

feet in a southerly direction from monument of location to the north

50 feet in a southerly direction from monument of location to the north

direction to a corner post marked SW corner, thence 600 feet in a Easterly

direction to a post marked Westside Center, thence 750 feet in a Southerly

direction to a corner post marked NW corner, thence 750 feet in a Southeasterly

direction to a corner post marked NE corner, thence 600 feet in a Westerly

direction to a Eastside center post marked, thence 750 feet in a Northerly

monument of location, thence 750 feet in a Northerly

feet in a southerly direction from monument of location to the north

50 feet in a southerly direction from monument of location to the north

direction to a corner post marked SW corner, thence 600 feet in a Easterly

direction to a post marked Westside Center, thence 750 feet in a Southerly

direction to a corner post marked NW corner, thence 750 feet in a Southeasterly

direction to a corner post marked NE corner, thence 600 feet in a Westerly

direction to a Eastside center post marked, thence 750 feet in a Northerly

monument of location, thence 750 feet in a Northerly

feet in a southerly direction from monument of location to the north

50 feet in a southerly direction from monument of location to the north

direction to a corner post marked SW corner, thence 600 feet in a Easterly

direction to a post marked Westside Center, thence 750 feet in a Southerly

direction to a corner post marked NW corner, thence 750 feet in a Southeasterly

direction to a corner post marked NE corner, thence 600 feet in a Westerly

direction to a Eastside center post marked, thence 750 feet in a Northerly

monument of location, thence 750 feet in a Northerly

feet in a southerly direction from monument of location to the north

50 feet in a southerly direction from monument of location to the north

direction to a corner post marked SW corner, thence 600 feet in a Easterly

direction to a post marked Westside Center, thence 750 feet in a Southerly

120586

FILE NO. 25
OFFICIAL RECORDS
EUREKA COUNTY, NEVADA
M.N. REBLER, RECORDER

BOOK 182 PAGE 009
Peter W. Laczay
88 AUG - 5 P2:16
RECORDED AT THE REQUEST OF

Peter W. Laczay
P. O. Box 488
Coeur d'Alene, Id. 83814
Locations

WITNESSES:

Located this 22nd day of June 1988

The location work consisted of making & preparing maps as required in Nevada Revised Statutes 517:040. A notice of location is placed at location monument; Posts are placed at each corner at the center of each side line and the name of this lode and date of location, are placed on all posts.

The adjoining claims are IX 48 on the north; IX 59 on the south; Fee Land on the west; IX 57 on the east.

Township 33 N, Range 51 E, Nevada Meridian, Eureka County, Nevada, southerly and 5100 ft. westerly of the NE corner of Section 14

The Monument of location of this claim is approximately 4500 ft. and lies on each side of the middle of said lode or ledge, for the purpose of mining and claiming all surface rights, privileges and minerals, with all dips, spurs, angles and variations, and other rights granted by existing laws and customs. This claim is further described as follows:

and line, and 300 feet in the opposite direction from discovery to the south 50 feet in a northerly direction from monument of location to the north direction to the SE corner hereby locating and intending to claim 1450 feet in a northerly direction to a corner post marked SW corner, thence 600 feet in a easterly direction to a post marked Westside Center, thence 750 feet in a southerly direction to a corner post marked NW corner, thence 750 feet in a southeasterly direction to a corner post marked NE corner, thence 600 feet in a westerly direction to a Eastside center post marked, thence 750 feet in a northerly monument of location, thence 750 feet in a northerly

ed as follows: Commencing at a post marked SE corner located about 300' east from the lode, vein, ledge or deposit (or placer ground), situated in above State, County or Mining District, and further described as follows:

feet in width on the 17.58 and 600 feet in length, hereby locate 1500 linear feet in length.

ha located and do hereby locate 1500 linear feet in length, and the laws of the above State, and the local customs and regulations of said district.

NOTICE IS HEREBY GIVEN, That the undersigned, having complied with the requirements of Chapter Six, Title thirty-two of the Revised Statutes of the United States, and the laws of the above State, and the local customs and regulations of said district.

This diagram explains method of description of claim.
Maggie Cr.
KONING DISTRICT

STATE OF NEVADA
120586
EUREKA COUNTY
SE COR. E side center
50' X Loc. Monument
NW COR. W side center

Form with fields for Fee, Mail to, County Auditor, Request of, Val, RECORDED, State of, and County of.

FILE NO. 725
M.N. RECORDS
EUREKA COUNTY, NEVADA
OFFICIAL RECORDS

RECORDED AT THE REQUEST OF
BOOK 182 PAGE 010
J.M.W. Laczay
88 AUG - 5 P2:16

J.M.W. Laczay
Peter W. Laczay
P. O. Box 488
Coeur d'Alene, ID. 83814
Locators

WITNESSES:

Located this 22nd day of June 88

The adjoining claims are IX 57,56,55 on the north; Deeded Land on the south; Deeded Land on the west; IX 60 on the east.

The location work consisted of making a preparing maps as required in Nevada Revised Statutes 517:040. A notice of location is placed at Location Monument; Posts are placed at each corner at the center of each side line and the name of this lode and date of location, are placed on all posts.

The Monument of location of this claim is approximately 4800 ft. southerly and 3000 ft. westerly of the NE. corner of Section 14 Township 33 N. Range 51 E. Nevada Meridian, Eureka County, Nevada.

The diagram explains in bold of SW. COR. Side center cor. SE. COR. NE. COR. Side center cor. NW. COR. EUREKA COUNTY

CERTIFICATE OF LOCATION

120587 STATE OF NEVADA

MAGNIE CREEK MINING DISTRICT

NOTICE IS HEREBY GIVEN That the undersigned, having complied with the requirements of Chapter Six, Title thirty-two of the Revised Statutes of the United States, and the laws of the above State, and the local customs and regulations of said district, hereby locate and do hereby locate 1500 linear feet in length, 600 feet in width on the IX 59

lode, vein, ledge or deposit (or placer ground), situated in above State County or Mining District, and further described as follows: Commencing at a post marked SF corner located about 300' southerly from the monument of location, thence 750 feet in a westerly direction to a Southside center post marked, thence 750 feet in a westerly direction to a corner post marked SM corner, thence 600 feet in a Northerly direction to a corner post marked NW corner, thence 750 feet in a Easterly direction to a post marked Northside center, thence 750 feet in a Easterly direction to a corner post marked NE corner, thence 300 feet in a Southerly direction to the SE. corner hereby locating and intending to claim 1,450 feet in a westerly direction from monument of location to the West 50 feet in the opposite direction from discovery to the East 300 feet on each side of the middle of and line and all lode or ledge for the purpose of mining the same and claiming all surface rights, privileges and minerals, with all dip, spurs, angles and variations, and other rights granted by existing laws and customs. This claim is further described as follows:

Form with fields for: Request of, Recorder, County of, Date of, Fee

120588

625

FILE NO. 120588
M.N. REG. DIST. EUREKA
EUREKA COUNTY, NEVADA
OFFICIAL RECORDS

RECORDED AT THE REQUEST OF
BEEN 182 PAGE 011
JUN 5 1988
J. W. DODSON

Peter W. Laczay
P. O. Box 488
Coeur d'Alene, Idaho 83814

WITNESSES:

Located this 22nd day of June 1988

date of location, are placed on all posts.

Statutes 517/040. A notice of location is placed at Location Monument; Posts are placed at each corner at the center of each side line and the name of this lode and the location work consisted of making & preparing maps as required in Nevada Revised

Deeded land on the west; 1x 50 on the east.
The adjoining claims are 1x 54, 55, 53 on the north; Deeded land on the south;

Township 33 N., Range 51 E. Nevada Meridian, Eureka County, Nevada.
corner of Section 14 southerly and 3000 ft. westerly of the NE.

The Monument of Location of this claim is approximately 4800 ft. as follows:
all dip, spur, angles and variations, and other rights granted by existing laws and customs. This claim is further defined for the purpose of mining the same and claiming all surface rights, privileges and minerals, with


feet on each side of the middle of and line, and 300 feet in the opposite direction from discovery to the West
50 feet in a direction from Monument of Location to the East

direction to the SW corner hereby locating and intending to claim 1450 feet in a Southerly direction to a corner post marked NW COR., thence 600 feet in a Southerly direction to a post marked Northside center, thence 750 feet in a Westerly direction to a corner post marked NE COR., thence 750 feet in a Westerly direction to a corner post marked SE COR., thence 600 feet in a Northerly direction to a post marked south side center, thence 750 feet in a Easterly

monument of location thence 750 feet in a Easterly direction to a post marked SW corner located about 300' south from the

lode, vein, ledge or deposit (or placer ground), situated in above State, County or Mining District, and further described as follows: Commencing at a post marked SW corner located about 300' south from the monument of location thence 750 feet in a Easterly direction to a post marked south side center, thence 750 feet in a Easterly direction to a corner post marked SE COR., thence 600 feet in a Northerly direction to a corner post marked NE COR., thence 750 feet in a Westerly direction to a post marked Northside center, thence 750 feet in a Westerly direction to a corner post marked NW COR., thence 600 feet in a Southerly direction to the SW corner hereby locating and intending to claim 1450 feet in a direction from Monument of Location to the East

has located and do hereby locate 1500 linear feet in length, and 600 feet in width on the 1x 60. NOTICE IS HEREBY GIVEN That the undersigned, having complied with the requirements of Chapter Six, Title thirty-two of the Revised Statutes of the United States, and the laws of the above State, and the local customs and regulations of said district, This diagram applies method of SW COR. SE COR. EUREKA COUNTY



CERTIFICATE OF LOCATION
120588 STATE OF NEVADA
EUREKA COUNTY

Form with fields for Recorder, Request of, County Auditor, Deputy, Fee, and other administrative details.