



120803  
**Certificate of Location of Lode Mining Claim**

TO ALL WHOM IT MAY CONCERN:

The undersigned hereby certifies (~~certifies~~) that he (she, they) has (~~have~~) located the LS 304 Lode Mining Claim in Section 10, Township 20N, Range 51E in the unkn Mining District, in Eureka County, in the State of Nevada, on the 23rd day of June, 1988.

The name(s) and post office address(es) of the locator(s) is (are) (please print):

Resource Associates of Alaska, Inc.      8100 NE Parkway Drive  
(Name)      (Post Office Address)  
Vancouver, WA 98662

The claim is 1500 feet long and 600 feet wide, and 10 feet is claimed in a south direction and 1490 feet in a north direction from the location monument, at which the Notice of Location is posted, lengthwise of the claim, together with 300 feet in width on each side of the center of the claim. The general course of the lode deposit and premises is from the east to the west.

The location and number of each corner of this claim is shown on the claim map that is filed herewith. On the ground, each corner of the claim is marked with its appropriate number by marking pen on PVC

(Describe method of marking, such as "scribing the wood")

The description of each corner is as follows (describe the corner(s), such as "4x4 wooden post"):


- Corner No. 1 is a PVC post 3" or 4" in diameter
- Corner No. 2 is a "
- Corner No. 3 is a "
- Corner No. 4 is a "
- Corner No. 5 is a "
- Corner No. 6 is a "

The monumentation and marking of the corners was completed by the 20th day of August, 1988.

(Must be within 20 days of posting notice of location)

The location work consisted of making a claim map as provided in NRS 517.040. Two copies of this claim map have been filed with the Eureka County Recorder, and the \$15.00 lode claim filing fee has been paid to the County Recorder.

Dated this 22nd day of August, 1988.

  
(Locator sign here)

Agent for Resource Assoc. of Alaska, Inc.

**Note 1:** Two copies of this certificate and two copies of the claim map must be filed, and the \$15. filing fee must be paid, within 90 days after the date of posting Notice of Location.

**Note 2:** "Every person who willfully and knowingly makes a false material statement on the location certificate or on any map required by this chapter shall be guilty of a felony, and upon conviction thereof shall be imprisoned in the state prison for not less than 3 years nor more than 10 years." NRS 517.300, Subsection 2.

**Note 3:** The claim map of this claim is filed in the Eureka County Recorder's Office as Document No. 120850. (may be filled in by locator)

CARLISLE FORM NO. 56 N

RECORDER'S STAMP

RECORDED AT THE REQUEST OF  
Resource Assoc. of Alaska  
BOOK PAGE  
182 400  
'88 AUG 22 P359

OFFICIAL RECORDS  
EUREKA COUNTY, NEVADA  
M.N. REBALLEATI, RECORDER  
FILE NO.  
120803      REC \$ 6.25

BOOK 182 PAGE 400

# 12080-1 Certificate of Location of Lode Mining Claim

TO ALL WHOM IT MAY CONCERN:

The undersigned hereby certifies (~~certifies~~) that he (she, they) has (~~have~~) located the LS 305 Lode Mining Claim in Section 10, Township 20N, Range 51E in the unkn Mining District, in Eureka County, in the State of Nevada, on the 23rd day of June, 1988.

The name(s) and post office address(es) of the locator(s) is (are) (please print):

<u>Resource Associates of Alaska, Inc.</u> <small>(Name)</small>	<u>8100 NE Parkway Drive</u> <small>(Post Office Address)</small>
<u></u>	<u>Vancouver, WA 98662</u>

The claim is 1500 feet long and 600 feet wide, and 10 feet is claimed in a north direction and 1490 feet in a south direction from the location monument, at which the Notice of Location is posted, lengthwise of the claim, together with 300 feet in width on each side of the center of the claim. The general course of the lode deposit and premises is from the east to the west.

The location and number of each corner of this claim is shown on the claim map that is filed herewith. On the ground, each corner of the claim is marked with its appropriate number by marking pen on PVC.

(Describe method of marking, such as "scribing the wood")

The description of each corner is as follows (describe the corner(s), such as "4x4 wooden post"):

Corner No. 1 is a PVC post 3" or 4" in diameter  
Corner No. 2 is a "  
Corner No. 3 is a "  
Corner No. 4 is a "  
Corner No. 5 is a "  
Corner No. 6 is a "

The monumentation and marking of the corners was completed by the 20th day of August, 1988.  
(Must be within 20 days of posting notice of location)

The location work consisted of making a claim map as provided in NRS 517.040. Two copies of this claim map have been filed with the Eureka County Recorder, and the \$15.00 lode claim filing fee has been paid to the County Recorder.

Dated this 22nd day of August, 1988.

*Ally A. Pat*  
(Locator sign here)

Agent for Resource Assoc. of Alaska, Inc.

**Note 1:** Two copies of this certificate and two copies of the claim map must be filed, and the \$15 filing fee must be paid, within 90 days after the date of posting Notice of Location.

**Note 2:** "Every person who willfully and knowingly makes a false material statement on the location certificate or on any map required by this chapter shall be guilty of a felony, and upon conviction thereof shall be imprisoned in the state prison for not less than 3 years nor more than 10 years." NRS 517.300, Subsection 2.

**Note 3:** The claim map of this claim is filed in the County Recorder's Office as Document No. 120850 (may be filled in by locator)

CARLISLE FORM NO. 56 N

### RECORDER'S STAMP

RECORDED AT THE REQUEST OF  
Resource Assoc. of Alaska  
805 PAGE  
182 401  
88 AUG 22 P359

OFFICIAL RECORDS  
EUREKA COUNTY, NEVADA  
M.N. REGALATI, RECORDER

FILE NO. 12080-1 FEE \$ 6.25

BOOK 182 PAGE 401



120805

# Certificate of Location of Lode Mining Claim

TO ALL WHOM IT MAY CONCERN:

The undersigned hereby certifies (~~certifies~~) that he (she, they) has (~~has~~) located the LS 306 Lode Mining Claim in Section 10, Township 20N, Range 51E in the unkn Mining District, in Eureka County, in the State of Nevada, on the 23rd day of June, 1988.

The name(s) and post office address(es) of the locator(s) is (are) (please print):

Resource Associates of Alaska, Inc. 8100 NE Parkway Drive  
(Name) (Post Office Address)  
Vancouver, WA 98662

The claim is 1500 feet long and 600 feet wide, and 10 feet is claimed in a south direction and 1490 feet in a north direction from the location monument, at which the Notice of Location is posted, lengthwise of the claim, together with 300 feet in width on each side of the center of the claim. The general course of the lode deposit and premises is from the east to the west.

The location and number of each corner of this claim is shown on the claim map that is filed herewith. On the ground, each corner of the claim is marked with its appropriate number by marking pen on PVC.

(Describe method of marking, such as "scribing the wood")

The description of each corner is as follows (describe the corner(s), such as "4x4 wooden post"):

- Corner No. 1 is a PVC post 3" or 4" in diameter
- Corner No. 2 is a "
- Corner No. 3 is a "
- Corner No. 4 is a "
- Corner No. 5 is a "
- Corner No. 6 is a "

The monumentation and marking of the corners was completed by the 20th day of August, 1988.

(Must be within 20 days of posting notice of location)

The location work consisted of making a claim map as provided in NRS 517.040. Two copies of this claim map have been filed with the Eureka County Recorder, and the \$15.00 lode claim filing fee has been paid to the County Recorder.

Dated this 22nd day of August, 1988.

[Signature] Agent for Resource Assoc. of Alaska, Inc.  
(Locator sign here)

**Note 1:** Two copies of this certificate and two copies of the claim map must be filed, and the \$15 filing fee must be paid, within 90 days after the date of posting Notice of Location.

**Note 2:** "Every person who willfully and knowingly makes a false material statement on the location certificate or on any map required by this chapter shall be guilty of a felony, and upon conviction thereof shall be imprisoned in the state prison for not less than 3 years nor more than 10 years." NRS 517.300, Subsection 2.

**Note 3:** The claim map of this claim is filed in the Eureka County Recorder's Office as Document No. 120850 (may be filled in by locator)

CARLISLE FORM NO. 56 N

### RECORDER'S STAMP

RECORDED AT THE REQUEST OF  
Resource Assoc. of Alaska  
BOOK 182 PAGE 402  
88 AUG 22 P359

OFFICIAL RECORDS  
EUREKA COUNTY, NEVADA  
M.N. REBALIATI, RECORDER

FILE NO. 120805 FEE \$ 6.25

BOOK 182 PAGE 402

# 12080g Certificate of Location of Lode Mining Claim

TO ALL WHOM IT MAY CONCERN:

The undersigned hereby certifies (~~certifies~~) that he (she, they) has (~~has~~) located the LS 307 Lode Mining Claim in Section 9, Township 20N, Range 51E in the unkn Mining District, in Eureka County, in the State of Nevada, on the 23rd day of June, 1988.

The name(s) and post office address(es) of the locator(s) is (are) (please print):

Resource Associates of Alaska, Inc. 8100 NE Parkway Drive  
(Name) (Post Office Address)  
Vancouver, WA 98662

The claim is 1500 feet long and 600 feet wide, and 10 feet is claimed in a north direction and 1490 feet in a south direction from the location monument, at which the Notice of Location is posted, lengthwise of the claim, together with 300 feet in width on each side of the center of the claim. The general course of the lode deposit and premises is from the east to the west.

The location and number of each corner of this claim is shown on the claim map that is filed herewith. On the ground, each corner of the claim is marked with its appropriate number by marking pen on PVC.

(Describe method of marking, such as "scribing the wood")

The description of each corner is as follows (describe the corner(s), such as "4x4 wooden post"):

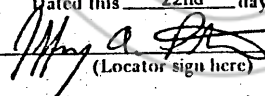
Corner No. 1 is a PVC post 3" or 4" in diameter  
 Corner No. 2 is a "  
 Corner No. 3 is a "  
 Corner No. 4 is a "  
 Corner No. 5 is a "  
 Corner No. 6 is a "

The monumentation and marking of the corners was completed by the 20th day of August, 1988.

(Must be within 20 days of posting notice of location)

The location work consisted of making a claim map as provided in NRS 517.040. Two copies of this claim map have been filed with the Eureka County Recorder, and the \$15.00 lode claim filing fee has been paid to the County Recorder.

Dated this 22nd day of August, 1988.

  
 (Locator sign here)

Agent for Resource Assoc. of Alaska, Inc.

**Note 1:** Two copies of this certificate and two copies of the claim map must be filed, and the \$15 filing fee must be paid, within 90 days after the date of posting Notice of Location.

**Note 2:** "Every person who willfully and knowingly makes a false material statement on the location certificate or on any map required by this chapter shall be guilty of a felony, and upon conviction thereof shall be imprisoned in the state prison for not less than 3 years nor more than 10 years." NRS 517.300, Subsection 2.

**Note 3:** The claim map of this claim is filed in the Eureka County Recorder's Office as Document No. 120850 (may be filled in by locator)

CARLISLE FORM NO. 56 N

RECORDER'S STAMP

RECORDED AT THE REQUEST OF  
 Resource Assoc. of Alaska  
 BOOK PAGE  
182 403  
88 AUG 22 P359

OFFICIAL RECORDS  
 EUREKA COUNTY, NEVADA  
 M.N. REBALLATI, RECORDER  
 FILE NO. 12080g FEE \$ 6.25

BOOK 182 PAGE 403

# Certificate of Location of Lode Mining Claim

TO ALL WHOM IT MAY CONCERN: **120807**

The undersigned hereby certifies (~~certifies~~) that he (she, they) has (~~have~~) located the LS 308 Lode Mining Claim in Section 9, Township 20N, Range 51E in the unkn Mining District, in Eureka County, in the State of Nevada, on the 23rd day of June, 1988.

The name(s) and post office address(es) of the locator(s) is (are) (please print):

Resource Associates of Alaska, Inc. 8100 NE Parkway Drive  
(Name) (Post Office Address)  
Vancouver, WA 98662

The claim is 1500 feet long and 600 feet wide, and 10 feet is claimed in a south direction and 1490 feet in a north direction from the location monument, at which the Notice of Location is posted, lengthwise of the claim, together with 300 feet in width on each side of the center of the claim. The general course of the lode deposit and premises is from the east to the west.

The location and number of each corner of this claim is shown on the claim map that is filed herewith. On the ground, each corner of the claim is marked with its appropriate number by marking pen on PVC

(Describe method of marking, such as "scribing the wood")

The description of each corner is as follows (describe the corner(s), such as "4x4 wooden post"):

Corner No. 1 is a PVC post 3" or 4" in diameter

Corner No. 2 is a "

Corner No. 3 is a "

Corner No. 4 is a "

Corner No. 5 is a "

Corner No. 6 is a "

The monumentation and marking of the corners was completed by the 20th day of August, 1988.

(Must be within 20 days of posting notice of location)

The location work consisted of making a claim map as provided in NRS 517.040. Two copies of this claim map have been filed with the Eureka County Recorder, and the \$15.00 lode claim filing fee has been paid to the County Recorder.

Dated this 22nd day of August, 1988.

[Signature]  
(Locator sign here)

Agent for Resource Assoc. of Alaska, Inc.

**Note 1:** Two copies of this certificate and two copies of the claim map must be filed, and the \$15 filing fee must be paid, within 90 days after the date of posting Notice of Location.

**Note 2:** "Every person who willfully and knowingly makes a false material statement on the location certificate or on any map required by this chapter shall be guilty of a felony, and upon conviction thereof shall be imprisoned in the state prison for not less than 3 years nor more than 10 years." NRS 517.300, Subsection 2.

**Note 3:** The claim map of this claim is filed in the Eureka County Recorder's Office as Document No. 120850. (may be filled in by locator)

CARLSLE FORM NO 56 N

## RECORDER'S STAMP

RECORDED AT THE REQUEST OF  
Resource Assoc of Alaska  
BOOK PAGE  
182 404  
'88 AUG 22 P3:59

OFFICIAL RECORDS  
EUREKA COUNTY, NEVADA  
M.N. RECREATI. RECORDER

FILE NO. 120807 FEE \$ 6.25

BOOK 182 PAGE 404



# Certificate of Location of Lode Mining Claim

TO ALL WHOM IT MAY CONCERN: **120808**

The undersigned hereby certifies (~~correctly~~) that he (she, they) has (~~has~~) located the LS 309 Lode Mining Claim in Section 9, Township 20N, Range 51E in the unkn Mining District, in Eureka County, in the State of Nevada, on the 23rd day of June, 1988.

The name(s) and post office address(es) of the locator(s) is (are) (please print):

Resource Associates of Alaska, Inc. 8100 NE Parkway Drive  
(Name) (Post Office Address)  
Vancouver, WA 98662

The claim is 1500 feet long and 600 feet wide, and 10 feet is claimed in a north direction and 1490 feet in a south direction from the location monument, at which the Notice of Location is posted, lengthwise of the claim, together with 300 feet in width on each side of the center of the claim. The general course of the lode deposit and premises is from the east to the west.

The location and number of each corner of this claim is shown on the claim map that is filed herewith. On the ground, each corner of the claim is marked with its appropriate number by marking pen on PVC

(Describe method of marking, such as "scribing the wood")

The description of each corner is as follows (describe the corner(s), such as "4x4 wooden post"):

Corner No. 1 is a PVC post 3" or 4" in diameter  
Corner No. 2 is a "  
Corner No. 3 is a "  
Corner No. 4 is a "  
Corner No. 5 is a "  
Corner No. 6 is a "

The monumentation and marking of the corners was completed by the 20th day of August, 1988.  
(Must be within 20 days of posting notice of location)

The location work consisted of making a claim map as provided in NRS 517.040. Two copies of this claim map have been filed with the Eureka County Recorder, and the \$15.00 lode claim filing fee has been paid to the County Recorder.

Dated this 22nd day of August, 1988.

My a. [Signature] Agent for Resource Assoc. of Alaska, Inc.  
(Locator sign here)

**Note 1:** Two copies of this certificate and two copies of the claim map must be filed, and the \$15 filing fee must be paid, within 90 days after the date of posting Notice of Location.

**Note 2:** "Every person who willfully and knowingly makes a false material statement on the location certificate or on any map required by this chapter shall be guilty of a felony, and upon conviction thereof shall be imprisoned in the state prison for not less than 3 years nor more than 10 years." NRS 517.300, Subsection 2.

**Note 3:** The claim map of this claim is filed in the Eureka County Recorder's Office as Document No. 120850. (may be filled in by locator)

CARLISLE FORM NO. 56 N

## RECORDER'S STAMP

RECORDED AT THE REQUEST OF  
Resource Assoc. of Alaska  
BOOK 182 PAGE 405  
'88 AUG 22 P3 59

OFFICIAL RECORDS  
EUREKA COUNTY, NEVADA  
M.N. REBALEATI, RECORDER  
FILE NO. 120808 FEE \$ 6.25

BOOK 182 PAGE 405

# Certificate of Location of Lode Mining Claim

120809

TO ALL WHOM IT MAY CONCERN:

The undersigned hereby certifies (~~certify~~) that he (she, they) has (~~have~~) located the LS 310 Lode Mining Claim in Section 9, Township 20N, Range 51E in the unkn Mining District, in Eureka County, in the State of Nevada, on the 23rd day of June, 1988.

The name(s) and post office address(es) of the locator(s) is (are) (please print):

Resource Associates of Alaska, Inc. 8100 NE Parkway Drive  
(Name) (Post Office Address)  
Vancouver, WA 98662

The claim is 1500 feet long and 600 feet wide, and 10 feet is claimed in a south direction and 1490 feet in a north direction from the location monument, at which the Notice of Location is posted, lengthwise of the claim, together with 300 feet in width on each side of the center of the claim. The general course of the lode deposit and premises is from the east to the west.

The location and number of each corner of this claim is shown on the claim map that is filed herewith. On the ground, each corner of the claim is marked with its appropriate number by marking pen on PVC

(Describe method of marking, such as "scribing the wood")

The description of each corner is as follows (describe the corner(s), such as "4x4 wooden post"):

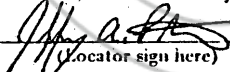
Corner No. 1 is a PVC post 3" or 4" in diameter  
Corner No. 2 is a "  
Corner No. 3 is a "  
Corner No. 4 is a "  
Corner No. 5 is a "  
Corner No. 6 is a "

The monumentation and marking of the corners was completed by the 20th day of August, 1988.

(Must be within 20 days of posting notice of location)

The location work consisted of making a claim map as provided in NRS 517.040. Two copies of this claim map have been filed with the Eureka County Recorder, and the \$15.00 lode claim filing fee has been paid to the County Recorder.

Dated this 22nd day of August, 1988.

  
(Locator sign here)

Agent for Resource Assoc. of Alaska, Inc.

**Note 1:** Two copies of this certificate and two copies of the claim map must be filed, and the \$15 filing fee must be paid, within 90 days after the date of posting Notice of Location.

**Note 2:** "Every person who willfully and knowingly makes a false material statement on the location certificate or on any map required by this chapter shall be guilty of a felony, and upon conviction thereof shall be imprisoned in the state prison for not less than 3 years nor more than 10 years." NRS 517.300, Subsection 2.

**Note 3:** The claim map of this claim is filed in the District County Recorder's Office as Document No. 120850. (may be filled in by locator)

CARLISLE FORM NO. 56 N

## RECORDER'S STAMP

RECORDED AT THE REQUEST OF  
Resource Assoc. of Alaska  
PAGE  
182 406

'88 AUG 22 P3-59

OFFICIAL RECORDS  
EUREKA COUNTY, NEVADA  
MINERAL CLAIM RECORDER  
FILE NO. FEE \$ 6.25

120809

BOOK 182 PAGE 406



# Certificate of Location of Lode Mining Claim

TO ALL WHOM IT MAY CONCERN: **120810**

The undersigned hereby certifies (~~certifies~~) that he (she, they) has (~~has~~) located the LS 311 Lode Mining Claim in Section 9, Township 20N, Range 51E in the unkn Mining District, in Eureka County, in the State of Nevada, on the 23rd day of June, 1988.

The name(s) and post office address(es) of the locator(s) is (are) (please print):

Resource Associates of Alaska, Inc. 8100 NE Parkway Drive  
(Name) (Post Office Address)  
Vancouver, WA 98662

The claim is 1500 feet long and 600 feet wide, and 10 feet is claimed in a north direction and 1490 feet in a south direction from the location monument, at which the Notice of Location is posted, lengthwise of the claim, together with 300 feet in width on each side of the center of the claim. The general course of the lode deposit and premises is from the east to the west.

The location and number of each corner of this claim is shown on the claim map that is filed herewith. On the ground, each corner of the claim is marked with its appropriate number by marking pen on PVC

(Describe method of marking, such as "scribbling the wood")

The description of each corner is as follows (describe the corner(s), such as "4x4 wooden post"):

Corner No. 1 is a PVC post 3" or 4" in diameter

Corner No. 2 is a "

Corner No. 3 is a "

Corner No. 4 is a "

Corner No. 5 is a "


Corner No. 6 is a "

The monumentation and marking of the corners was completed by the 20th day of August, 1988.

(Must be within 20 days of posting notice of location)

The location work consisted of making a claim map as provided in NRS 517.040. Two copies of this claim map have been filed with the Eureka County Recorder, and the \$15.00 lode claim filing fee has been paid to the County Recorder.

Dated this 22nd day of August, 1988.

  
(Locator sign here)

Agent for Resource Assoc. of Alaska, Inc.

**Note 1:** Two copies of this certificate and two copies of the claim map must be filed, and the \$15 filing fee must be paid, within 90 days after the date of posting Notice of Location.

**Note 2:** "Every person who willfully and knowingly makes a false material statement on the location certificate or on any map required by this chapter shall be guilty of a felony, and upon conviction thereof shall be imprisoned in the state prison for not less than 3 years nor more than 10 years." NRS 517.300, Subsection 2.

**Note 3:** The claim map of this claim is filed in the Eureka County Recorder's Office as Document No. 120850 (may be filled in by locator)

CARLISLE FORM NO. 56 N

## RECORDER'S STAMP

RECORDED AT THE REQUEST OF  
Resource Asso. of Alaska  
BOOK PAGE

182 407

'88 AUG 22 P3 59

OFFICIAL RECORDS  
EUREKA COUNTY, NEVADA  
H.M. REBATTI, RECORDER

FILE NO. LEE 5 6.25

**120810**

**BOOK 182 PAGE 407**

# Certificate of Location of Lode Mining Claim

TO ALL WHOM IT MAY CONCERN: **120811**

The undersigned hereby certifies (~~certifies~~) that he (she, they) has (~~has~~) located the LS 312 Lode Mining Claim in Section 9, Township 20N, Range 51E in the unkn Mining District, in Eureka County, in the State of Nevada, on the 23rd day of June, 1988.

The name(s) and post office address(es) of the locator(s) is (are) (please print):

Resource Associates of Alaska, Inc. 8100 NE Parkway Drive  
(Name) (Post Office Address)  
Vancouver, WA 98662

The claim is 1500 feet long and 600 feet wide, and 10' feet is claimed in a south direction and 1490 feet in a north direction from the location monument, at which the Notice of Location is posted, lengthwise of the claim, together with 300 feet in width on each side of the center of the claim. The general course of the lode deposit and premises is from the east to the west.

The location and number of each corner of this claim is shown on the claim map that is filed herewith. On the ground, each corner of the claim is marked with its appropriate number by marking pen on PVC

(Describe method of marking, such as "scribing the wood")

The description of each corner is as follows (describe the corner(s), such as "4x4 wooden post"):

Corner No. 1 is a PVC post 3" or 4" in diameter

Corner No. 2 is a "

Corner No. 3 is a "

Corner No. 4 is a "

Corner No. 5 is a "

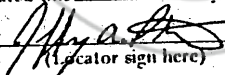
Corner No. 6 is a "

The monumentation and marking of the corners was completed by the 20th day of August, 1988.

(Must be within 20 days of posting notice of location)

The location work consisted of making a claim map as provided in NRS 517.040. Two copies of this claim map have been filed with the Eureka County Recorder, and the \$15.00 lode claim filing fee has been paid to the County Recorder.

Dated this 22nd day of August, 1988.

  
(Locator sign here)

Agent for Resource Assoc. of Alaska, Inc.

**Note 1:** Two copies of this certificate and two copies of the claim map must be filed, and the \$15 filing fee must be paid, within 90 days after the date of posting Notice of Location.

**Note 2:** "Every person who willfully and knowingly makes a false material statement on the location certificate or on any map required by this chapter shall be guilty of a felony, and upon conviction thereof shall be imprisoned in the state prison for not less than 3 years nor more than 10 years." NRS 517.300, Subsection 2.

**Note 3:** The claim map of this claim is filed in the Eureka County Recorder's Office as Document No. 120850 (may be filled in by locator)

## RECORDER'S STAMP

RECORDED AT THE REQUEST OF  
Resource Assoc. of Alaska  
BOOK 182 PAGE 408  
'88 AUG 22 P359

OFFICIAL RECORDS  
EUREKA COUNTY, NEVADA  
M.H. REBALLATI, RECORDER  
FILE NO. 120811 FEE \$ 6.25

BOOK 182 PAGE 408

# Certificate of Location of Lode Mining Claim

TO ALL WHOM IT MAY CONCERN: **120812**

The undersigned hereby certifies (~~certify~~) that he (she, they) has (~~have~~) located the LS 313 Lode Mining Claim in Section 9, Township 20N, Range 51E in the unkn Mining District, in Eureka County, in the State of Nevada; on the 23rd day of June, 1988.

The name(s) and post office address(es) of the locator(s) is (are) (please print):

Resource Associates of Alaska, Inc. 8100 NE Parkway Drive  
(Name) (Post Office Address)  
Vancouver, WA 98662

The claim is 1500 feet long and 600 feet wide, and 10 feet is claimed in a north direction and 1490 feet in a south direction from the location monument, at which the Notice of Location is posted, lengthwise of the claim, together with 300 feet in width on each side of the center of the claim. The general course of the lode deposit and premises is from the east to the west.

The location and number of each corner of this claim is shown on the claim map that is filed herewith. On the ground, each corner of the claim is marked with its appropriate number by marking pen on PVC

(Describe method of marking, such as "scribling the wood")

The description of each corner is as follows (describe the corner(s), such as "4x4 wooden post"):

Corner No. 1 is a PVC post 3" or 4" in diameter  
Corner No. 2 is a "  
Corner No. 3 is a "  
Corner No. 4 is a "  
Corner No. 5 is a "  
Corner No. 6 is a "

The monumentation and marking of the corners was completed by the 20th day of August, 1988.  
(Must be within 20 days of posting notice of location)

The location work consisted of making a claim map as provided in NRS 517.040. Two copies of this claim map have been filed with the Eureka County Recorder, and the \$15.00 lode claim filing fee has been paid to the County Recorder.

Dated this 22nd day of August, 1988.

[Signature] Agent for Resource Assoc. of Alaska, Inc.  
(Locator sign here)

**Note 1:** Two copies of this certificate and two copies of the claim map must be filed, and the \$15 filing fee must be paid, within 90 days after the date of posting Notice of Location.

**Note 2:** "Every person who willfully and knowingly makes a false material statement on the location certificate or on any map required by this chapter shall be guilty of a felony, and upon conviction thereof shall be imprisoned in the state prison for not less than 3 years nor more than 10 years." NRS 517.300, Subsection 2.

**Note 3:** The claim map of this claim is filed in the Dumble County Recorder's Office as Document No. 120850. (may be filled in by locator)

CARLISLE FORM NO. 36 N

## RECORDER'S STAMP

RECORDED AT THE REQUEST OF  
Resource Assoc. of Alaska  
BOOK 182 PAGE 409  
**88 AUG 22 P3 59**

OFFICIAL RECORDS  
EUREKA COUNTY, NEVADA  
M.M. REGALATI, RECORDER  
FILE NO. 120812 FEE \$ 6.25

BOOK 182 PAGE 409



# Certificate of Location of Lode Mining Claim

**120813**

TO ALL WHOM IT MAY CONCERN:

The undersigned hereby certifies (~~certify~~) that he (she, they) has (~~have~~) located the LS 314 Lode Mining Claim in Section 9, Township 20N, Range 51E in the unkn Mining District, in Eureka County, in the State of Nevada, on the 23rd day of June, 1988.

The name(s) and post office address(es) of the locator(s) is (are) (please print):

Resource Associates of Alaska, Inc.	8100 NE Parkway Drive
(Name)	(Post Office Address)
	Vancouver, WA 98662

The claim is 1500 feet long and 600 feet wide, and 10 feet is claimed in a south direction and 1490 feet in a north direction from the location monument, at which the Notice of Location is posted, lengthwise of the claim, together with 300 feet in width on each side of the center of the claim. The general course of the lode deposit and premises is from the east to the west.

The location and number of each corner of this claim is shown on the claim map that is filed herewith. On the ground, each corner of the claim is marked with its appropriate number by marking pen on PVC.

(Describe method of marking, such as "scribing the wood")

The description of each corner is as follows (describe the corner(s), such as "4x4 wooden post"):


- Corner No. 1 is a PVC post 3" or 4" in diameter
- Corner No. 2 is a "
- Corner No. 3 is a "
- Corner No. 4 is a "
- Corner No. 5 is a "
- Corner No. 6 is a "

The monumentation and marking of the corners was completed by the 20th day of August, 1988.

(Must be within 20 days of posting notice of location)

The location work consisted of making a claim map as provided in NRS 517.040. Two copies of this claim map have been filed with the Eureka County Recorder, and the \$15.00 lode claim filing fee has been paid to the County Recorder.

Dated this 22nd day of August, 1988.

 Agent for Resource Assoc. of Alaska, Inc.  
(Locator sign here)

**Note 1:** Two copies of this certificate and two copies of the claim map must be filed, and the \$15 filing fee must be paid, within 90 days after the date of posting Notice of Location.

**Note 2:** "Every person who willfully and knowingly makes a false material statement on the location certificate or on any map required by this chapter shall be guilty of a felony, and upon conviction thereof shall be imprisoned in the state prison for not less than 3 years nor more than 10 years." NRS 517.300, Subsection 2.

**Note 3:** The claim map of this claim is filed in the Eureka County Recorder's Office as Document No. 120850. (may be filled in by locator)

CARLISLE FORM NO. 56 N

**RECORDER'S STAMP**

RECORDED AT THE REQUEST OF  
*Resource Assoc. of Alaska*  
BOOK PAGE  
182 410  
'88 AUG 22 P359

OFFICIAL RECORDS  
EUREKA COUNTY, NEVADA  
M.N. REBAR EATON RECORDER  
FILE NO. 120813 FEE \$ 6.25

BOOK 182 PAGE 410

# Certificate of Location of Lode Mining Claim

TO ALL WHOM IT MAY CONCERN: **120814**

The undersigned hereby certifies (~~certifies~~) that he (she; they) has (~~have~~) located the LS 315 Lode Mining Claim in Section 9, Township 20N, Range 51E in the unkn Mining District, in Eureka County, in the State of Nevada, on the 23rd day of June, 1988.

The name(s) and post office address(es) of the locator(s) is (are) (please print):

Resource Associates of Alaska, Inc. 8100 NE Parkway Drive  
(Name) (Post Office Address)  
Vancouver, WA 98662

The claim is 1500 feet long and 600 feet wide, and 10 feet is claimed in a north direction and 1490 feet in a south direction from the location monument, at which the Notice of Location is posted, lengthwise of the claim, together with 300 feet in width on each side of the center of the claim. The general course of the lode deposit and premises is from the east to the west.

The location and number of each corner of this claim is shown on the claim map that is filed herewith. On the ground, each corner of the claim is marked with its appropriate number by marking pen on PVC

(Describe method of marking, such as "scribing the wood")

The description of each corner is as follows (describe the corner(s), such as "4x4 wooden post"):

Corner No. 1 is a PVC post 3" or 4" in diameter

Corner No. 2 is a "

Corner No. 3 is a "

Corner No. 4 is a "

Corner No. 5 is a "

Corner No. 6 is a "

The monumentation and marking of the corners was completed by the 20th day of August, 1988.

(Must be within 20 days of posting notice of location)

The location work consisted of making a claim map as provided in NRS 517.040. Two copies of this claim map have been filed with the Eureka County Recorder, and the \$15.00 lode claim filing fee has been paid to the County Recorder.

Dated this 22nd day of August, 1988.

[Signature] Agent for Resource Assoc. of Alaska, Inc.  
(Locator sign here)

**Note 1:** Two copies of this certificate and two copies of the claim map must be filed, and the \$15 filing fee must be paid, within 90 days after the date of posting Notice of Location.

**Note 2:** "Every person who willfully and knowingly makes a false material statement on the location certificate or on any map required by this chapter shall be guilty of a felony, and upon conviction thereof shall be imprisoned in the state prison for not less than 3 years nor more than 10 years." NRS 517.300, Subsection 2.

**Note 3:** The claim map of this claim is filed in the Eureka County Recorder's Office as Document No. 120850. (may be filled in by locator)

CARLISLE FORM NO. 56 N

## RECORDER'S STAMP

RECORDED AT THE REQUEST OF  
Resource Assoc. of Alaska  
BOOK 182 PAGE 411  
**'88 AUG 22 P359**

OFFICIAL RECORDS  
EUREKA COUNTY, NEVADA  
M.N. RIBALTI, RECORDER

FILE NO. **120814** FEE \$ 6.25

**BOOK 182 PAGE 411**

# Certificate of Location of Lode Mining Claim

TO ALL WHOM IT MAY CONCERN: **120815**

The undersigned hereby certifies (~~certify~~) that he (she, they) has (~~have~~) located the 15 316 Lode Mining Claim in Section 9, Township 20N, Range 51E in the unkn Mining District, in Eureka County, in the State of Nevada, on the 23rd day of June, 1988.

The name(s) and post office address(es) of the locator(s) is (are) (please print):

Resource Associates of Alaska, Inc. 8100 NE Parkway Drive  
(Name) (Post Office Address)  
Vancouver, WA 98662

The claim is 1500 feet long and 600 feet wide, and 10 feet is claimed in a south direction and 1490 feet in a north direction from the location monument, at which the Notice of Location is posted, lengthwise of the claim, together with 300 feet in width on each side of the center of the claim. The general course of the lode deposit and premises is from the east to the west.

The location and number of each corner of this claim is shown on the claim map that is filed herewith. On the ground, each corner of the claim is marked with its appropriate number by marking pen on PVC

(Describe method of marking, such as "scribing the wood")

The description of each corner is as follows (describe the corner(s), such as "4x4 wooden post"):

Corner No. 1 is a PVC post 3" or 4" in diameter  
Corner No. 2 is a "  
Corner No. 3 is a "  
Corner No. 4 is a "  
Corner No. 5 is a "  
Corner No. 6 is a "

The monumentation and marking of the corners was completed by the 20th day of August, 1988.  
(Must be within 20 days of posting notice of location)

The location work consisted of making a claim map as provided in NRS 517.040. Two copies of this claim map have been filed with the Eureka County Recorder, and the \$15.00 lode claim filing fee has been paid to the County Recorder.

Dated this 22nd day of August, 1988.

[Signature] Agent for Resource Assoc. of Alaska, Inc.  
(Locator sign here)

**Note 1:** Two copies of this certificate and two copies of the claim map must be filed, and the \$15 filing fee must be paid, within 90 days after the date of posting Notice of Location.

**Note 2:** "Every person who willfully and knowingly makes a false material statement on the location certificate or on any map required by this chapter shall be guilty of a felony, and upon conviction thereof shall be imprisoned in the state prison for not less than 3 years nor more than 10 years." NRS 517.300, Subsection 2.

**Note 3:** The claim map of this claim is filed in the County County Recorder's Office as Document No. 120850. (may be filled in by locator)

CARLISLE FORM NO. 56 N

## RECORDER'S STAMP

RECORDED AT THE REQUEST OF  
Resource Assoc. of Alaska  
BOOK 182 PAGE 412  
**'88 AUG 22 P359**

OFFICIAL RECORDS  
EUREKA COUNTY, NEVADA  
M.N. REBALLATI, RECORDER  
FILE NO. 120815 FEE \$ 6.25

BOOK 182 PAGE 412



120816

# Certificate of Location of Lode Mining Claim

TO ALL WHOM IT MAY CONCERN:

The undersigned hereby certifies (~~certifies~~) that he (she, they) has (~~have~~) located the LS 317 Lode Mining Claim in Section 9, Township 20N, Range 51E in the unkn Mining District, in Eureka County, in the State of Nevada, on the 23rd day of June, 1988.

The name(s) and post office address(es) of the locator(s) is (are) (please print):

Resource Associates of Alaska, Inc. 8100 NE Parkway Drive  
(Name) (Post Office Address)  
Vancouver, WA 98662

The claim is 1500 feet long and 600 feet wide, and 10 feet is claimed in a north direction and 1490 feet in a south direction from the location monument, at which the Notice of Location is posted, lengthwise of the claim, together with 300 feet in width on each side of the center of the claim. The general course of the lode deposit and premises is from the east to the west.

The location and number of each corner of this claim is shown on the claim map that is filed herewith. On the ground, each corner of the claim is marked with its appropriate number by marking pen on PVC  
(Describe method of marking, such as "scribing the wood")


The description of each corner is as follows (describe the corner(s), such as "4x4 wooden post"):

- Corner No. 1 is a PVC post 3" or 4" in diameter
- Corner No. 2 is a "
- Corner No. 3 is a "
- Corner No. 4 is a "
- Corner No. 5 is a "
- Corner No. 6 is a "

The monumentation and marking of the corners was completed by the 20th day of August, 1988.  
(Must be within 20 days of posting notice of location)

The location work consisted of making a claim map as provided in NRS 517.040. Two copies of this claim map have been filed with the Eureka County Recorder, and the \$15.00 lode claim filing fee has been paid to the County Recorder.

Dated this 22nd day of August, 1988.

  
(Locator sign here)

Agent for Resource Assoc. of Alaska, Inc.

**Note 1:** Two copies of this certificate and two copies of the claim map must be filed, and the \$15 filing fee must be paid, within 90 days after the date of posting Notice of Location.

**Note 2:** "Every person who willfully and knowingly makes a false material statement on the location certificate or on any map required by this chapter shall be guilty of a felony, and upon conviction thereof shall be imprisoned in the state prison for not less than 3 years nor more than 10 years." NRS 517.300, Subsection 2.

**Note 3:** The claim map of this claim is filed in the Eureka County Recorder's Office as Document No. 120850. (may be filled in by locator)

### RECORDER'S STAMP

RECORDED AT THE REQUEST OF  
Resource Assoc. of Alaska  
BOOK PAGE  
182 413  
78 AUG 22 P 400

OFFICIAL RECORDS  
EUREKA COUNTY, NEVADA  
M.N. REBALCATEL RECORDER  
FILE NO. 120816 FEE \$ 6.25

BOOK | 82 PAGE 4 | 3

120817

# Certificate of Location of Lode Mining Claim

TO ALL WHOM IT MAY CONCERN:

The undersigned hereby certifies (~~certifies~~) that he (she, they) has (~~have~~) located the LS 318 Lode Mining Claim in Section 9, Township 20N, Range 51E in the unkn Mining District, in Eureka County, in the State of Nevada, on the 23rd day of June, 1988.

The name(s) and post office address(es) of the locator(s) is (are) (please print):

Resource Associates of Alaska, Inc. 8100 NE Parkway Drive  
(Name) (Post Office Address)  
Vancouver, WA 98662

The claim is 1500 feet long and 600 feet wide, and 10 feet is claimed in a south direction and 1490 feet in a north direction from the location monument, at which the Notice of Location is posted, lengthwise of the claim, together with 300 feet in width on each side of the center of the claim. The general course of the lode deposit and premises is from the east to the west.

The location and number of each corner of this claim is shown on the claim map that is filed herewith. On the ground, each corner of the claim is marked with its appropriate number by marking pen on PVC

(Describe method of marking, such as "scribing the wood")

The description of each corner is as follows (describe the corner(s), such as "4x4 wooden post"):

Corner No. 1 is a PVC post 3" or 4" in diameter

Corner No. 2 is a "

Corner No. 3 is a "

Corner No. 4 is a "

Corner No. 5 is a "

Corner No. 6 is a "

The monumentation and marking of the corners was completed by the 20th day of August, 1988.

(Must be within 20 days of posting notice of location)

The location work consisted of making a claim map as provided in NRS 517.040. Two copies of this claim map have been filed with the Eureka County Recorder, and the \$15.00 lode claim filing fee has been paid to the County Recorder.

Dated this 22nd day of August, 1988.

[Signature] Agent for Resource Assoc. of Alaska, Inc.  
(Locator sign here)

**Note 1:** Two copies of this certificate and two copies of the claim map must be filed, and the \$15 filing fee must be paid, within 90 days after the date of posting Notice of Location.

**Note 2:** "Every person who willfully and knowingly makes a false material statement on the location certificate or on any map required by this chapter shall be guilty of a felony, and upon conviction thereof shall be imprisoned in the state prison for not less than 3 years nor more than 10 years." NRS 517.300, Subsection 2.

**Note 3:** The claim map of this claim is filed in the Eureka County Recorder's Office as Document No. 120850. (may be filled in by locator)

CARLISLE FORM NO. 56 N

### RECORDER'S STAMP

RECORDED AT THE REQUEST OF  
Resource Assoc. of Alaska  
BOOK 182 PAGE 414  
'88 AUG 22 P4 00

OFFICIAL RECORDS  
EUREKA COUNTY, NEVADA  
M.N. REBALEATI, RECORDER

FILE NO. 120817 FEE \$ 6.25

BOOK 182 PAGE 414

120818

# Certificate of Location of Lode Mining Claim

TO ALL WHOM IT MAY CONCERN:

The undersigned hereby certifies (~~certifies~~) that he (she, they) has (~~have~~) located the LS 319 Lode Mining Claim in Section 9, Township 20N, Range 51E in the unkn Mining District, in Eureka County, in the State of Nevada, on the 23rd day of June, 1988.

The name(s) and post office address(es) of the locator(s) is (are) (please print):

Resource Associates of Alaska, Inc. 8100 NE Parkway Drive  
(Name) (Post Office Address)  
Vancouver, WA 98662

The claim is 1500 feet long and 600 feet wide, and 10 feet is claimed in a north direction and 1490 feet in a south direction from the location monument, at which the Notice of Location is posted, lengthwise of the claim, together with 300 feet in width on each side of the center of the claim. The general course of the lode deposit and premises is from the east to the west.

The location and number of each corner of this claim is shown on the claim map that is filed herewith. On the ground, each corner of the claim is marked with its appropriate number by marking pen on PVC

(Describe method of marking, such as "scribing the wood")

The description of each corner is as follows (describe the corner(s), such as "4x4 wooden post"):

- Corner No. 1 is a PVC post 3" or 4" in diameter
- Corner No. 2 is a "
- Corner No. 3 is a "
- Corner No. 4 is a "
- Corner No. 5 is a "
- Corner No. 6 is a "

The monumentation and marking of the corners was completed by the 20th day of August, 1988.

(Must be within 20 days of posting notice of location)

The location work consisted of making a claim map as provided in NRS 517.040. Two copies of this claim map have been filed with the Eureka County Recorder, and the \$15.00 lode claim filing fee has been paid to the County Recorder.

Dated this 22nd day of August, 1988.

Agent for Resource Assoc. of Alaska, Inc.

(Locator sign here)

**Note 1:** Two copies of this certificate and two copies of the claim map must be filed, and the \$15 filing fee must be paid, within 90 days after the date of posting Notice of Location.

**Note 2:** "Every person who willfully and knowingly makes a false material statement on the location certificate or on any map required by this chapter shall be guilty of a felony, and upon conviction thereof shall be imprisoned in the state prison for not less than 3 years nor more than 10 years." NRS 517.300, Subsection 2.

**Note 3:** The claim map of this claim is filed in the Summit County Recorder's Office as Document No. 120850. (may be filled in by locator)

CARLISLE FORM NO. 56 N

### RECORDER'S STAMP

RECORDED AT THE REQUEST OF  
*Resource Assoc. of Alaska*  
BOOK 182 PAGE 415  
**'88 AUG 22 P4:00**

OFFICIAL RECORDS  
EUREKA COUNTY, NEVADA  
M.N. REBALLATI, RECORDER

FILE NO. **120818** FEE \$ 6.25

**BOOK 182 PAGE 415**



120819  
**Certificate of Location of Lode Mining Claim**

TO ALL WHOM IT MAY CONCERN:

The undersigned hereby certifies (~~certifies~~) that he (she; they) has (~~hasse~~) located the S 320 Lode Mining Claim in Section 9, Township 20N, Range 51E in the unkn Mining District, in Eureka County, in the State of Nevada, on the 23rd day of June, 1988.

The name(s) and post office address(es) of the locator(s) is (are) (please print):

Resource Associates of Alaska, Inc. 8100 NE Parkway Drive  
(Name) (Post Office Address)  
Vancouver, WA 98662

The claim is 1500 feet long and 600 feet wide, and 9 feet is claimed in a south direction and 1490 feet in a north direction from the location monument, at which the Notice of Location is posted, lengthwise of the claim, together with 300 feet in width on each side of the center of the claim. The general course of the lode deposit and premises is from the east to the west.

The location and number of each corner of this claim is shown on the claim map that is filed herewith. On the ground, each corner of the claim is marked with its appropriate number by marking pen on PVC

(Describe method of marking, such as "scribing the wood")

The description of each corner is as follows (describe the corner(s), such as "4x4 wooden post"):

- Corner No. 1 is a PVC post 3" or 4" in diameter  
Corner No. 2 is a \_\_\_\_\_ "  
Corner No. 3 is a \_\_\_\_\_ "  
Corner No. 4 is a \_\_\_\_\_ "  
Corner No. 5 is a \_\_\_\_\_ "  
Corner No. 6 is a \_\_\_\_\_ "

The monumentation and marking of the corners was completed by the 20th day of August, 1988.

(Must be within 20 days of posting notice of location)

The location work consisted of making a claim map as provided in NRS 517.040. Two copies of this claim map have been filed with the Eureka County Recorder, and the \$15.00 lode claim filing fee has been paid to the County Recorder.

Dated this 22nd day of August, 1988.

*[Signature]*  
(Locator sign here)

Agent for Resource Assoc. of Alaska, Inc.

**Note 1:** Two copies of this certificate and two copies of the claim map must be filed, and the \$15 filing fee must be paid, within 90 days after the date of posting Notice of Location.

**Note 2:** Every person who willfully and knowingly makes a false material statement on the location certificate or on any map required by this chapter shall be guilty of a felony, and upon conviction thereof shall be imprisoned in the state prison for not less than 3 years nor more than 10 years." NRS 517.300, Subsection 2.

**Note 3:** The claim map of this claim is filed in the Eureka County Recorder's Office as Document No. 120850. (may be filled in by locator)

CARLISLE FORM NO. 56 N

RECORDER'S STAMP

RECORDED AT THE REQUEST OF  
*Resource Assoc. of Alaska*  
BOOK PAGE  
182 416  
**'88 AUG 22 P4:00**

OFFICIAL RECORDS  
EUREKA COUNTY, NEVADA  
M.N. REBALIATI, RECORDER

FILE NO. FEE \$ 6.25  
**120819**

**BOOK 182 PAGE 416**

120820  
Certificate of Location of Lode Mining Claim

TO ALL WHOM IT MAY CONCERN:

The undersigned hereby certifies (~~certifies~~) that he (she, they) has (~~has~~) located the IS 321 Lode Mining Claim in Section 9, Township 20N, Range 51E in the unkn Mining District, in Eureka County, in the State of Nevada, on the 23rd day of June, 19 88.

The name(s) and post office address(es) of the locator(s) is (are) (please print):

Resource Associates of Alaska, Inc. 8100 NE Parkway Drive  
(Name) (Post Office Address)  
Vancouver, WA 98662

The claim is 1500 feet long and 600 feet wide, and 10 feet is claimed in a north direction and 1490 feet in a south direction from the location monument, at which the Notice of Location is posted, lengthwise of the claim, together with 300 feet in width on each side of the center of the claim. The general course of the lode deposit and premises is from the east to the west.

The location and number of each corner of this claim is shown on the claim map that is filed herewith. On the ground, each corner of the claim is marked with its appropriate number by marking pen on PVC

(Describe method of marking, such as "scribing the wood")

The description of each corner is as follows (describe the corner(s), such as "4x4 wooden post"):

Corner No. 1 is a PVC post 3" or 4" in diameter

Corner No. 2 is a "

Corner No. 3 is a "

Corner No. 4 is a "

Corner No. 5 is a "

Corner No. 6 is a "

The monumentation and marking of the corners was completed by the 20th day of August, 1988.

(Must be within 20 days of posting notice of location)

The location work consisted of making a claim map as provided in NRS 517.040. Two copies of this claim map have been filed with the Eureka County Recorder, and the \$15.00 lode claim filing fee has been paid to the County Recorder.

Dated this 22nd day of August, 1988.

  
(Locator sign here)

Agent for Resource Assoc. of Alaska, Inc.

**Note 1:** Two copies of this certificate and two copies of the claim map must be filed, and the \$15 filing fee must be paid, within 90 days after the date of posting Notice of Location.

**Note 2:** "Every person who willfully and knowingly makes a false material statement on the location certificate or on any map required by this chapter shall be guilty of a felony, and upon conviction thereof shall be imprisoned in the state prison for not less than 3 years nor more than 10 years." NRS 517.300, Subsection 2.

**Note 3:** The claim map of this claim is filed in the Eureka County Recorder's Office as Document No. 120850. (may be filled in by locator)

CARLISLE FORM NO. 56 N

RECORDER'S STAMP

RECORDED AT THE REQUEST OF  
Resource Assoc. of Alaska  
BOOK 182 PAGE 417  
'88 AUG 22 P4:00

OFFICIAL RECORDS  
EUREKA COUNTY, NEVADA  
M.N. REBAL. LATI. RECORDER  
FILE NO. 120820 FEE \$ 6.25

BOOK | 82 PAGE 4 | 7

120821

# Certificate of Location of Lode Mining Claim

TO ALL WHOM IT MAY CONCERN:

The undersigned hereby certifies (~~certifies~~) that he (she, they) has (~~have~~) located the LS 322 Lode Mining Claim in Section 9, Township 20N, Range 51E in the unkn Mining District, in Eureka County, in the State of Nevada, on the 23rd day of June, 19 88.

The name(s) and post office address(es) of the locator(s) is (are) (please print):

Resource Associates of Alaska, Inc. 8100 NE Parkway Drive  
(Name) (Post Office Address)  
Vancouver, WA 98662

The claim is 1500 feet long and 600 feet wide, and 10 feet is claimed in a south direction and 1490 feet in a north direction from the location monument, at which the Notice of Location is posted, lengthwise of the claim, together with 300 feet in width on each side of the center of the claim. The general course of the lode deposit and premises is from the east to the west.

The location and number of each corner of this claim is shown on the claim map that is filed herewith. On the ground, each corner of the claim is marked with its appropriate number by marking pen on PVC

(Describe method of marking, such as "scribing the wood")

The description of each corner is as follows (describe the corner(s), such as "4x4 wooden post"):

- Corner No. 1 is a PVC post 3" or 4" in diameter
- Corner No. 2 is a "
- Corner No. 3 is a "
- Corner No. 4 is a "
- Corner No. 5 is a "
- Corner No. 6 is a "

The monumentation and marking of the corners was completed by the 20th day of August, 19 88.

(Must be within 20 days of posting notice of location)

The location work consisted of making a claim map as provided in NRS 517.040. Two copies of this claim map have been filed with the Eureka County Recorder, and the \$15.00 lode claim filing fee has been paid to the County Recorder.

Dated this 22nd day of August, 19 88.

*[Signature]*  
(Locator sign here)

Agent for Resource Assoc. of Alaska, Inc.

**Note 1:** Two copies of this certificate and two copies of the claim map must be filed, and the \$15 filing fee must be paid, within 90 days after the date of posting Notice of Location.

**Note 2:** "Every person who willfully and knowingly makes a false material statement on the location certificate or on any map required by this chapter shall be guilty of a felony, and upon conviction thereof shall be imprisoned in the state prison for not less than 3 years nor more than 10 years." NRS 517.300, Subsection 2.

**Note 3:** The claim map of this claim is filed in the Eureka County Recorder's Office as Document No. 120850. (may be filled in by locator)

CARLISLE FORM NO. 56 N

### RECORDER'S STAMP

RECORDED AT THE REQUEST OF  
*Resource Assoc. of Alaska*  
BOOK PAGE  
182 418

'88 AUG 22 P4 00

OFFICIAL RECORDS  
EUREKA COUNTY, NEVADA  
M.N. RLBALATI, RECORDER

FILE NO. FEE \$6.25  
**120821**

BOOK 182 PAGE 418



# Certificate of Location of Lode Mining Claim

120822

TO ALL WHOM IT MAY CONCERN:

The undersigned hereby certifies (~~certifies~~) that he (she, they) has (~~has~~) located the LS 323 Lode Mining Claim in Section 9, Township 20N, Range 51E in the unkn Mining District, in Eureka County, in the State of Nevada, on the 23rd day of June, 1988.

The name(s) and post office address(es) of the locator(s) is (are) (please print):

Resource Associates of Alaska, Inc. 8100 NE Parkway Drive  
(Name) (Post Office Address)  
Vancouver, WA 98662

The claim is 1500 feet long and 600 feet wide, and 10 feet is claimed in a north direction and 1490 feet in a south direction from the location monument, at which the Notice of Location is posted, lengthwise of the claim, together with 300 feet in width on each side of the center of the claim. The general course of the lode deposit and premises is from the east to the west.

The location and number of each corner of this claim is shown on the claim map that is filed herewith. On the ground, each corner of the claim is marked with its appropriate number by marking pen on PVC

(Describe method of marking, such as "scribing the wood")

The description of each corner is as follows (describe the corner(s), such as "4x4 wooden post"):

Corner No. 1 is a PVC post 3" or 4" in diameter  
Corner No. 2 is a "  
Corner No. 3 is a "  
Corner No. 4 is a "  
Corner No. 5 is a "  
Corner No. 6 is a "

The monumentation and marking of the corners was completed by the 20th day of August, 1988.

(Must be within 20 days of posting notice of location)

The location work consisted of making a claim map as provided in NRS 517.040. Two copies of this claim map have been filed with the Eureka County Recorder, and the \$15.00 lode claim filing fee has been paid to the County Recorder.

Dated this 22nd day of August, 1988.

*Jeffrey A. P.*  
(Locator sign here)

Agent for Resource Assoc. of Alaska, Inc.

Note 1: Two copies of this certificate and two copies of the claim map must be filed, and the \$15 filing fee must be paid, within 90 days after the date of posting Notice of Location.

Note 2: "Every person who willfully and knowingly makes a false material statement on the location certificate or on any map required by this chapter shall be guilty of a felony, and upon conviction thereof shall be imprisoned in the state prison for not less than 3 years nor more than 10 years." NRS 517.300, Subsection 2.

Note 3: The claim map of this claim is filed in the Eureka County Recorder's Office as Document No. 120850. (may be filled in by locator)

CARLISLE FORM NO. 56 N

## RECORDER'S STAMP

RECORDED AT THE REQUEST OF  
*Resource Assoc. of Alaska*  
BOOK PAGE  
182 419

'88 AUG 22 P4:00

OFFICIAL RECORDS  
EUREKA COUNTY, NEVADA  
M.A. REBALEATI, RECORDER

FILE NO. FEE \$6.25  
120822

BOOK 182 PAGE 419



120824

# Certificate of Location of Lode Mining Claim

TO ALL WHOM IT MAY CONCERN:

The undersigned hereby certifies (~~certifies~~) that he (she, they) has (~~have~~) located the LS 325 Lode Mining Claim in Section 8, Township 20N, Range 51E in the unkn Mining District, in Eureka County, in the State of Nevada, on the 23rd day of June, 1988.

The name(s) and post office address(es) of the locator(s) is (are) (please print):

Resource Associates of Alaska, Inc. 8100 NE Parkway Drive  
(Name) (Post Office Address)  
Vancouver, WA 98662

The claim is 1500 feet long and 600 feet wide, and 10 feet is claimed in a north direction and 1490 feet in a south direction from the location monument, at which the Notice of Location is posted, lengthwise of the claim, together with 300 feet in width on each side of the center of the claim. The general course of the lode deposit and premises is from the east to the west.

The location and number of each corner of this claim is shown on the claim map that is filed herewith. On the ground, each corner of the claim is marked with its appropriate number by marking pen on PVC

(Describe method of marking, such as "scribing the wood")

The description of each corner is as follows (describe the corner(s), such as "4x4 wooden post"):

- Corner No. 1 is a PVC post 3" or 4" in diameter
- Corner No. 2 is a "
- Corner No. 3 is a "
- Corner No. 4 is a "
- Corner No. 5 is a "
- Corner No. 6 is a "

The monumentation and marking of the corners was completed by the 20th day of August, 1988.  
(Must be within 20 days of posting notice of location)

The location work consisted of making a claim map as provided in NRS 517.040. Two copies of this claim map have been filed with the Eureka County Recorder, and the \$15.00 lode claim filing fee has been paid to the County Recorder.

Dated this 22nd day of August, 1988.

Agent for Resource Assoc. of Alaska, Inc.

(Locator sign here)

**Note 1:** Two copies of this certificate and two copies of the claim map must be filed, and the \$15 filing fee must be paid, within 90 days after the date of posting Notice of Location.

**Note 2:** "Every person who willfully and knowingly makes a false material statement on the location certificate or on any map required by this chapter shall be guilty of a felony, and upon conviction thereof shall be imprisoned in the state prison for not less than 3 years nor more than 10 years." NRS 517.300, Subsection 2.

**Note 3:** The claim map of this claim is filed in the Eureka County Recorder's Office as Document No. 120850. (may be filled in by locator)

CARLISLE FORM NO. 56 N

### RECORDER'S STAMP

RECORDED AT THE REQUEST OF  
Resource Assoc. of Alaska  
BOOK PAGE  
182 421  
'88 AUG 22 P4:00

OFFICIAL RECORDS  
EUREKA COUNTY, NEVADA  
M.N. REBALFATI, RECORDER

FILE NO: 120824 FEE \$ 6.25

BOOK 182 PAGE 421



120825

## Certificate of Location of Lode Mining Claim

TO ALL WHOM IT MAY CONCERN:

The undersigned hereby certifies (~~correctly~~) that he (she, they) has (~~has~~) located the LS 326 Lode Mining Claim in Section 8, Township 20N, Range 51E in the unkn Mining District, in Eureka County, in the State of Nevada, on the 23rd day of June, 1988.

The name(s) and post office address(es) of the locator(s) is (are) (please print):

Resource Associates of Alaska, Inc.      8100 NE Parkway Drive  
(Name)    (Post Office Address)  
Vancouver, WA 98662

The claim is 1500 feet long and 600 feet wide, and 10 feet is claimed in a south direction and 1490 feet in a north direction from the location monument, at which the Notice of Location is posted, lengthwise of the claim, together with 300 feet in width on each side of the center of the claim. The general course of the lode deposit and premises is from the east to the west.

The location and number of each corner of this claim is shown on the claim map that is filed herewith. On the ground, each corner of the claim is marked with its appropriate number by marking pen on PVC

(Describe method of marking, such as "scribing the wood")

The description of each corner is as follows (describe the corner(s), such as "4x4 wooden post"):

- Corner No. 1 is a PVC post 3" or 4" in diameter
- Corner No. 2 is a "
- Corner No. 3 is a "
- Corner No. 4 is a "
- Corner No. 5 is a "
- Corner No. 6 is a "

The monumentation and marking of the corners was completed by the 20th day of August, 1988.

(Must be within 20 days of posting notice of location)

The location work consisted of making a claim map as provided in NRS 517.040. Two copies of this claim map have been filed with the Eureka County Recorder, and the \$15.00 lode claim filing fee has been paid to the County Recorder.

Dated this 22nd day of August, 1988.

*Judy A. Smith*    Agent for Resource Assoc. of Alaska, Inc.  
(Locator sign here)

**Note 1:** Two copies of this certificate and two copies of the claim map must be filed, and the \$15 filing fee must be paid, within 90 days after the date of posting Notice of Location.

**Note 2:** "Every person who willfully and knowingly makes a false material statement on the location certificate or on any map required by this chapter shall be guilty of a felony, and upon conviction thereof shall be imprisoned in the state prison for not less than 3 years nor more than 10 years." NRS 517.300, Subsection 2.

**Note 3:** The claim map of this claim is filed in the Eureka County Recorder's Office as Document No. 120850. (may be filled in by locator)

CARLISLE FORM NO. 56 N

RECORDER'S STAMP

RECORDED AT THE REQUEST OF  
Resource Assoc. of Alaska

BOOK	PAGE
182	422
'88 AUG 22 P4:00	
OFFICIAL RECORDS EUREKA COUNTY, NEVADA M.N. REBALEATI, RECORDER	
FILE NO. <b>120825</b>	FEE \$ <u>6.25</u>
BOOK 1 82 PAGE 4 22	

## 120826 Certificate of Location of Lode Mining Claim

TO ALL WHOM IT MAY CONCERN:

The undersigned hereby certifies (~~certify~~) that he (she, they) has (~~have~~) located the 15 327 Lode Mining Claim in Section 8, Township 20N, Range 51E in the unkn Mining District, in Eureka County, in the State of Nevada, on the 23rd day of June, 1988.

The name(s) and post office address(es) of the locator(s) is (are) (please print):

<u>Resource Associates of Alaska, Inc.</u>	<u>8100 NE Parkway Drive</u>
(Name)	(Post Office Address)
	<u>Vancouver, WA 98662</u>

The claim is 1500 feet long and 600 feet wide, and 10 feet is claimed in a north direction and 1490 feet in a south direction from the location monument, at which the Notice of Location is posted, lengthwise of the claim, together with 300 feet in width on each side of the center of the claim. The general course of the lode deposit and premises is from the east to the west.

The location and number of each corner of this claim is shown on the claim map that is filed herewith. On the ground, each corner of the claim is marked with its appropriate number by marking pen on PVC

(Describe method of marking, such as "scribing the wood")

The description of each corner is as follows (describe the corner(s), such as "4x4 wooden post"):

Corner No. 1 is a PVC post 3" or 4" in diameter

Corner No. 2 is a \_\_\_\_\_ "

Corner No. 3 is a \_\_\_\_\_ "

Corner No. 4 is a \_\_\_\_\_ "

Corner No. 5 is a \_\_\_\_\_ "

Corner No. 6 is a \_\_\_\_\_ "

The monumentation and marking of the corners was completed by the 20th day of August, 1988.

(Must be within 20 days of posting notice of location)

The location work consisted of making a claim map as provided in NRS 517.040. Two copies of this claim map have been filed with the Eureka County Recorder, and the \$15.00 lode claim filing fee has been paid to the County Recorder.

Dated this 22nd day of August, 1988.

[Signature] Agent for Resource Assoc. of Alaska, Inc.  
(Locator sign here)

**Note 1:** Two copies of this certificate and two copies of the claim map must be filed, and the \$15 filing fee must be paid, within 90 days after the date of posting Notice of Location.

**Note 2:** "Every person who willfully and knowingly makes a false material statement on the location certificate or on any map required by this chapter shall be guilty of a felony, and upon conviction thereof shall be imprisoned in the state prison for not less than 3 years nor more than 10 years." NRS 517.300, Subsection 2.

**Note 3:** The claim map of this claim is filed in the Eureka County Recorder's Office as Document No. 120850. (may be filled in by locator)

RECORDER'S STAMP

RECORDED AT THE REQUEST OF  
*Resource Assoc. of Alaska*  
BOOK PAGE  
*172 423*  
**'88 AUG 22 P4:00**

OFFICIAL RECORDS  
EUREKA COUNTY, NEVADA  
M.N. REBALEATI, RECORDER  
FILE NO. FEE \$ *6.25*  
**120826**

120827

# Certificate of Location of Lode Mining Claim

TO ALL WHOM IT MAY CONCERN:

The undersigned hereby certifies (~~certifies~~) that he (she, they) has (~~has~~) located the LS 328 Lode Mining Claim in Section 8, Township 20N, Range 51E in the unkn Mining District, in Eureka County, in the State of Nevada, on the 23rd day of June, 1988.

The name(s) and post office address(es) of the locator(s) is (are) (please print):

Resource Associates of Alaska, Inc. 8100 NE Parkway Drive  
(Name) (Post Office Address)  
Vancouver, WA 98662

The claim is 1500 feet long and 600 feet wide, and 10 feet is claimed in a south direction and 1490 feet in a north direction from the location monument, at which the Notice of Location is posted, lengthwise of the claim, together with 300 feet in width on each side of the center of the claim. The general course of the lode deposit and premises is from the east to the west.

The location and number of each corner of this claim is shown on the claim map that is filed herewith. On the ground, each corner of the claim is marked with its appropriate number by marking pen on PVC

(Describe method of marking, such as "scribing the wood")

The description of each corner is as follows (describe the corner(s), such as "4x4 wooden post"):

- Corner No. 1 is a PVC post 3" or 4" in diameter
- Corner No. 2 is a "
- Corner No. 3 is a "
- Corner No. 4 is a "
- Corner No. 5 is a "
- Corner No. 6 is a "

The monumentation and marking of the corners was completed by the 20th day of August, 1988.

(Must be within 20 days of posting notice of location)

The location work consisted of making a claim map as provided in NRS 517.040. Two copies of this claim map have been filed with the Eureka County Recorder, and the \$15.00 lode claim filing fee has been paid to the County Recorder.

Dated this 22nd day of August, 1988.

Agent for Resource Assoc. of Alaska, Inc.

(Locator sign here)

**Note 1:** Two copies of this certificate and two copies of the claim map must be filed, and the \$15 filing fee must be paid, within 90 days after the date of posting Notice of Location.

**Note 2:** "Every person who willfully and knowingly makes a false material statement on the location certificate or on any map required by this chapter shall be guilty of a felony, and upon conviction thereof shall be imprisoned in the state prison for not less than 3 years nor more than 10 years." NRS 517.300, Subsection 2.

**Note 3:** The claim map of this claim is filed in the Eureka County Recorder's Office as Document No. 120850. (may be filled in by locator)

CARLISLE FORM NO. 56 N

### RECORDER'S STAMP

RECORDED AT THE REQUEST OF  
Resource Assoc. of Alaska  
BOOK 182 PAGE 424  
**88 AUG 22 P4 00**

OFFICIAL RECORDS  
EUREKA COUNTY, NEVADA  
M.N. REBAL ETL RECORDER

FILE NO. 120827 FEE \$6.<sup>25</sup>

BOOK 182 PAGE 424



120828

# Certificate of Location of Lode Mining Claim

TO ALL WHOM IT MAY CONCERN:

The undersigned hereby certifies (~~certify~~) that he (she, they) has (~~have~~) located the LS 329 Lode Mining Claim in Section 8, Township 20N, Range 51E in the unkn Mining District, in Eureka County, in the State of Nevada, on the 23rd day of June, 1988.

The name(s) and post office address(es) of the locator(s) is (are) (please print):

Resource Associates of Alaska, Inc. 8100 NE Parkway Drive  
(Name) (Post Office Address)  
Vancouver, WA 98662

The claim is 1500 feet long and 600 feet wide, and 10 feet is claimed in a north direction and 1490 feet in a south direction from the location monument, at which the Notice of Location is posted, lengthwise of the claim, together with 300 feet in width on each side of the center of the claim. The general course of the lode deposit and premises is from the east to the west.

The location and number of each corner of this claim is shown on the claim map that is filed herewith. On the ground, each corner of the claim is marked with its appropriate number by marking pen on PVC

(Describe method of marking, such as "scribing the wood")

The description of each corner is as follows (describe the corner(s), such as "4x4 wooden post"):

Corner No. 1 is a PVC post 3" or 4" in diameter  
Corner No. 2 is a "  
Corner No. 3 is a "  
Corner No. 4 is a "  
Corner No. 5 is a "  
Corner No. 6 is a "

The monumentation and marking of the corners was completed by the 20th day of August, 1988.

(Must be within 20 days of posting notice of location)

The location work consisted of making a claim map as provided in NRS 517.040. Two copies of this claim map have been filed with the Eureka County Recorder, and the \$15.00 lode claim filing fee has been paid to the County Recorder.

Dated this 22nd day of August, 1988.

Judy A. [Signature] Agent for Resource Assoc. of Alaska, Inc.  
(Locator sign here)

**Note 1:** Two copies of this certificate and two copies of the claim map must be filed, and the \$15 filing fee must be paid, within 90 days after the date of posting Notice of Location.

**Note 2:** "Every person who willfully and knowingly makes a false material statement on the location certificate or on any map required by this chapter shall be guilty of a felony, and upon conviction thereof shall be imprisoned in the state prison for not less than 3 years nor more than 10 years." NRS 517.300, Subsection 2.

**Note 3:** The claim map of this claim is filed in the Eureka County Recorder's Office as Document No. 120850. (may be filled in by locator)

CARLISLE FORM NO. 56 N

### RECORDER'S STAMP

RECORDED AT THE REQUEST OF  
Resource Assoc. of Alaska  
BOOK PAGE  
182 425  
'88 AUG 22 P4 00

OFFICIAL RECORDS  
EUREKA COUNTY, NEVADA  
M.N. REBALL ATL. RECORDER  
FILE NO. 120828 FEE \$ 6.25

BOOK 182 PAGE 425

120829

# Certificate of Location of Lode Mining Claim

TO ALL WHOM IT MAY CONCERN:

The undersigned hereby certifies (~~certifies~~) that he (she, they) has (~~has~~) located the LS 330 Lode Mining Claim in Section 8, Township 20N, Range 51E in the unkn Mining District, in Eureka County, in the State of Nevada, on the 23rd day of June, 1988.

The name(s) and post office address(es) of the locator(s) is (are) (please print):

Resource Associates of Alaska, Inc. 8100 NE Parkway Drive  
(Name) (Post Office Address)  
Vancouver, WA 98662

The claim is 1500 feet long and 600 feet wide, and 10 feet is claimed in a south direction and 1490 feet in a north direction from the location monument, at which the Notice of Location is posted, lengthwise of the claim, together with 300 feet in width on each side of the center of the claim. The general course of the lode deposit and premises is from the east to the west.

The location and number of each corner of this claim is shown on the claim map that is filed herewith. On the ground, each corner of the claim is marked with its appropriate number by marking pen on PVC

(Describe method of marking, such as "scribing the wood")

The description of each corner is as follows (describe the corner(s), such as "4x4 wooden post"):

Corner No. 1 is a PVC post 3" or 4" in diameter  
Corner No. 2 is a "  
Corner No. 3 is a "  
Corner No. 4 is a "  
Corner No. 5 is a "  
Corner No. 6 is a "

The monumentation and marking of the corners was completed by the 20th day of August, 1988.

(Must be within 20 days of posting notice of location)

The location work consisted of making a claim map as provided in NRS 517.040. Two copies of this claim map have been filed with the Eureka County Recorder, and the \$15.00 lode claim filing fee has been paid to the County Recorder.

Dated this 22nd day of August, 1988.

[Signature] Agent for Resource Assoc. of Alaska, Inc.  
(Locator sign here)

**Note 1:** Two copies of this certificate and two copies of the claim map must be filed, and the \$15 filing fee must be paid, within 90 days after the date of posting Notice of Location.

**Note 2:** "Every person who willfully and knowingly makes a false material statement on the location certificate or on any map required by this chapter shall be guilty of a felony, and upon conviction thereof shall be imprisoned in the state prison for not less than 3 years nor more than 10 years." NRS 517.300, Subsection 2.

**Note 3:** The claim map of this claim is filed in the Eureka County Recorder's Office as Document No. 120850. (may be filled in by locator)

CARLISLE FORM NO. 56 N

### RECORDER'S STAMP

RECORDED AT THE REQUEST OF  
Resource Assoc of Alaska  
BOOK PAGE  
182 436  
88 AUG 22 P 4 00

OFFICIAL RECORDS  
EUREKA COUNTY, NEVADA  
H.N. REBALLATI, RECORDER  
FILE NO. 120829 FEE \$ 6.35

BOOK 182 PAGE 426

120830

# Certificate of Location of Lode Mining Claim

TO ALL WHOM IT MAY CONCERN:

The undersigned hereby certifies (~~certifies~~) that he (she, they) has (~~have~~) located the LS 411 Lode Mining Claim in Section 16, Township 20N, Range 51E in the unkn Mining District, in Eureka County, in the State of Nevada, on the 23rd day of June, 1988.

The name(s) and post office address(es) of the locator(s) is (are) (please print):

Resource Associates of Alaska, Inc. 8100 NE Parkway Drive  
(Name) (Post Office Address)  
Vancouver, WA 98662

The claim is 1500 feet long and 600 feet wide, and 10 feet is claimed in a north direction and 1490 feet in a south direction from the location monument, at which the Notice of Location is posted, lengthwise of the claim, together with 300 feet in width on each side of the center of the claim. The general course of the lode deposit and premises is from the east to the west.

The location and number of each corner of this claim is shown on the claim map that is filed herewith. On the ground, each corner of the claim is marked with its appropriate number by marking pen on PVC

(Describe method of marking, such as "scribing the wood")

The description of each corner is as follows (describe the corner(s), such as "4x4 wooden post"):

- Corner No. 1 is a PVC post 3" or 4" in diameter
- Corner No. 2 is a "
- Corner No. 3 is a "
- Corner No. 4 is a "
- Corner No. 5 is a "
- Corner No. 6 is a "

The monumentation and marking of the corners was completed by the 20th day of August, 1988.

(Must be within 20 days of posting notice of location)

The location work consisted of making a claim map as provided in NRS 517.040. Two copies of this claim map have been filed with the Eureka County Recorder, and the \$15.00 lode claim filing fee has been paid to the County Recorder.

Dated this 22nd day of August, 1988.

Jeff A. Pitt Agent for Resource Assoc. of Alaska, Inc.  
(Locator sign here)

**Note 1:** Two copies of this certificate and two copies of the claim map must be filed, and the \$15 filing fee must be paid, within 90 days after the date of posting Notice of Location.

**Note 2:** "Every person who willfully and knowingly makes a false material statement on the location certificate or on any map required by this chapter shall be guilty of a felony, and upon conviction thereof shall be imprisoned in the state prison for not less than 3 years nor more than 10 years." NRS 517.300, Subsection 2.

**Note 3:** The claim map of this claim is filed in the Eureka County Recorder's Office as Document No. 120850. (may be filled in by locator).

CARLISLE FORM NO. 56 N

### RECORDER'S STAMP

RECORDED AT THE REQUEST OF  
Resource Assoc. of Alaska  
BOOK PAGE  
182 427  
'88 AUG 22 P400

OFFICIAL RECORDS  
EUREKA COUNTY, NEVADA  
M.N. REBALEATI, RECORDER  
FILE NO. 120830 FEE \$ 6.25

BOOK 182 PAGE 427





120832

# Certificate of Location of Lode Mining Claim

TO ALL WHOM IT MAY CONCERN:

The undersigned hereby certifies (~~certifies~~) that he (she, they) has (~~have~~) located the LS 413 Lode Mining Claim in Section 16, Township 20N, Range 51E in the unkn Mining District, in Eureka County, in the State of Nevada, on the 23rd day of June, 1988.

The name(s) and post office address(es) of the locator(s) is (are) (please print):

Resource Associates of Alaska, Inc. 8100 NE Parkway Drive  
(Name) (Post Office Address)  
Vancouver, WA 98662

The claim is 1500 feet long and 600 feet wide, and 10 feet is claimed in a north direction and 1490 feet in a south direction from the location monument, at which the Notice of Location is posted, lengthwise of the claim, together with 300 feet in width on each side of the center of the claim. The general course of the lode deposit and premises is from the east to the west.

The location and number of each corner of this claim is shown on the claim map that is filed herewith. On the ground, each corner of the claim is marked with its appropriate number by marking pen on PVC

(Describe method of marking, such as "scribing the wood")

The description of each corner is as follows (describe the corner(s), such as "4x4 wooden post"):

- Corner No. 1 is a PVC post 3" or 4" in diameter
- Corner No. 2 is a "
- Corner No. 3 is a "
- Corner No. 4 is a "
- Corner No. 5 is a "
- Corner No. 6 is a "

The monumentation and marking of the corners was completed by the 20th day of August, 1988.

(Must be within 20 days of posting notice of location)

The location work consisted of making a claim map as provided in NRS 517.040. Two copies of this claim map have been filed with the Eureka County Recorder, and the \$15.00 lode claim filing fee has been paid to the County Recorder.

Dated this 22nd day of August, 1988.

*[Signature]*  
(Locator sign here)

Agent for Resource Assoc. of Alaska, Inc.

Note 1: Two copies of this certificate and two copies of the claim map must be filed, and the \$15 filing fee must be paid, within 90 days after the date of posting Notice of Location.

Note 2: "Every person who willfully and knowingly makes a false material statement on the location certificate or on any map required by this chapter shall be guilty of a felony, and upon conviction thereof shall be imprisoned in the state prison for not less than 3 years nor more than 10 years." NRS 517.300, Subsection 2.

Note 3: The claim map of this claim is filed in the Eureka County Recorder's Office as Document No. 120850. (may be filled in by locator)

CARLISLE FORM NO. 56 N

### RECORDER'S STAMP

RECORDED AT THE REQUEST OF  
*Resource Assoc. of Alaska*  
BOOK 182 PAGE 429  
**'88 AUG 22 P4:00**

OFFICIAL RECORDS  
EUREKA COUNTY, NEVADA  
M.N. RECD. EATL. RECORDER  
FILE NO. 120832 FILE # 86.25

BOOK 182 PAGE 429

120833

# Certificate of Location of Lode Mining Claim

TO ALL WHOM IT MAY CONCERN:

The undersigned hereby certifies (~~certify~~) that he (she, they) has (~~have~~) located the LS 414 Lode Mining Claim in Section 16, Township 20N, Range 51E in the unkn Mining District, in Eureka County, in the State of Nevada, on the 23rd day of June, 1988.

The name(s) and post office address(es) of the locator(s) is (are) (please print):

Resource Associates of Alaska, Inc. 8100 NE Parkway Drive  
(Name) (Post Office Address)  
Vancouver, WA 98662

The claim is 1500 feet long and 600 feet wide, and 10 feet is claimed in a south direction and 1490 feet in a north direction from the location monument, at which the Notice of Location is posted, lengthwise of the claim, together with 300 feet in width on each side of the center of the claim. The general course of the lode deposit and premises is from the east to the west.

The location and number of each corner of this claim is shown on the claim map that is filed herewith. On the ground, each corner of the claim is marked with its appropriate number by marking pen on PVC

(Describe method of marking, such as "scribing the wood")

The description of each corner is as follows (describe the corner(s), such as "4x4 wooden post"):

- Corner No. 1 is a PVC post 3" or 4" in diameter
- Corner No. 2 is a "
- Corner No. 3 is a "
- Corner No. 4 is a "
- Corner No. 5 is a "
- Corner No. 6 is a "

The monumentation and marking of the corners was completed by the 20th day of August, 1988.  
(Must be within 20 days of posting notice of location)

The location work consisted of making a claim map as provided in NRS 517.040. Two copies of this claim map have been filed with the Eureka County Recorder, and the \$15.00 lode claim filing fee has been paid to the County Recorder.

Dated this 22nd day of August, 1988.

*[Signature]*  
(Locator sign here)

Agent for Resource Assoc. of Alaska, Inc.

**Note 1:** Two copies of this certificate and two copies of the claim map must be filed, and the \$15 filing fee must be paid, within 90 days after the date of posting Notice of Location.

**Note 2:** "Every person who willfully and knowingly makes a false material statement on the location certificate or on any map required by this chapter shall be guilty of a felony, and upon conviction thereof shall be imprisoned in the state prison for not less than 3 years nor more than 10 years." NRS 517.300, Subsection 2.

**Note 3:** The claim map of this claim is filed in the Eureka County Recorder's Office as Document No. 120850 (may be filled in by locator)

CARLISLE FORM NO. 56 N

RECORDER'S STAMP

RECORDED AT THE REQUEST OF  
*Resource Assoc. of Alaska*  
BOOK 182 PAGE 430  
'88 AUG 22 P4:00

OFFICIAL RECORDS  
EUREKA COUNTY, NEVADA  
M.N. REBELETTI, RECORDER  
FILE NO. 120833 FEE \$ 6.25

BOOK 182 PAGE 430



120834

# Certificate of Location of Lode Mining Claim

TO ALL WHOM IT MAY CONCERN:

The undersigned hereby certifies (~~certifies~~) that he (she, they) has (~~has~~) located the LS 415 Lode Mining Claim in Section 16, Township 20N, Range 51E in the unkn Mining District, in Eureka County, in the State of Nevada, on the 23rd day of June, 1988.

The name(s) and post office address(es) of the locator(s) is (are) (please print):

Resource Associates of Alaska, Inc. 8100 NE Parkway Drive  
(Name) (Post Office Address)  
Vancouver, WA 98662

The claim is 1500 feet long and 600 feet wide, and 10 feet is claimed in a north direction and 1490 feet in a south direction from the location monument, at which the Notice of Location is posted, lengthwise of the claim, together with 300 feet in width on each side of the center of the claim. The general course of the lode deposit and premises is from the east to the west.

The location and number of each corner of this claim is shown on the claim map that is filed herewith. On the ground, each corner of the claim is marked with its appropriate number by marking pen on PVC

(Describe method of marking, such as "scribing the wood")

The description of each corner is as follows (describe the corner(s), such as "4x4 wooden post"):

- Corner No. 1 is a PVC post 3" or 4" in diameter
- Corner No. 2 is a "
- Corner No. 3 is a "
- Corner No. 4 is a "
- Corner No. 5 is a "
- Corner No. 6 is a "

The monumentation and marking of the corners was completed by the 20th day of August, 1988.

(Must be within 20 days of posting notice of location)

The location work consisted of making a claim map as provided in NRS 517.040. Two copies of this claim map have been filed with the Eureka County Recorder, and the \$15.00 lode claim filing fee has been paid to the County Recorder.

Dated this 22nd day of August, 1988.

*[Signature]*  
(Locator sign here)

Agent for Resource Assoc. of Alaska, Inc.

**Note 1:** Two copies of this certificate and two copies of the claim map must be filed, and the \$15 filing fee must be paid, within 90 days after the date of posting Notice of Location.

**Note 2:** "Every person who willfully and knowingly makes a false material statement on the location certificate or on any map required by this chapter shall be guilty of a felony, and upon conviction thereof shall be imprisoned in the state prison for not less than 3 years nor more than 10 years." NRS 517.300, Subsection 2.

**Note 3:** The claim map of this claim is filed in the Eureka County Recorder's Office as Document No. 120850. (may be filled in by locator)

CARLISLE FORM NO. 56 N

### RECORDER'S STAMP

RECORDED AT THE REQUEST OF  
*Resource Assoc. of Alaska*  
BOOK PAGE  
182 431  
**'88 AUG 22 P4:00**

OFFICIAL RECORDS  
EUREKA COUNTY, NEVADA  
M.N. REBAILLANT, RECORDER  
**120834** FEE \$ 6.25

**BOOK 182 PAGE 431**

120835

# Certificate of Location of Lode Mining Claim

TO ALL WHOM IT MAY CONCERN:

The undersigned hereby certifies (~~certifies~~) that he (she, they) has (~~have~~) located the L.S. 416 Lode Mining Claim in Section 16, Township 20N, Range 51E in the unkn Mining District, in Eureka County, in the State of Nevada, on the 23rd day of June, 1988.

The name(s) and post office address(es) of the locator(s) is (are) (please print):

Resource Associates of Alaska, Inc. 8100 NE Parkway Drive  
(Name) (Post Office Address)  
Vancouver, WA 98662

The claim is 1500 feet long and 600 feet wide, and 10 feet is claimed in a south direction and 1490 feet in a north direction from the location monument, at which the Notice of Location is posted, lengthwise of the claim, together with 300 feet in width on each side of the center of the claim. The general course of the lode deposit and premises is from the east to the west.

The location and number of each corner of this claim is shown on the claim map that is filed herewith. On the ground, each corner of the claim is marked with its appropriate number by marking pen on PVC

(Describe method of marking, such as "scriling the wood")

The description of each corner is as follows (describe the corner(s), such as "4x4 wooden post"):

- Corner No. 1 is a PVC post 3" or 4" in diameter
- Corner No. 2 is a "
- Corner No. 3 is a "
- Corner No. 4 is a "
- Corner No. 5 is a "
- Corner No. 6 is a "

The monumentation and marking of the corners was completed by the 20th day of August, 1988.

(Must be within 20 days of posting notice of location)

The location work consisted of making a claim map as provided in NRS 517.040. Two copies of this claim map have been filed with the Eureka County Recorder, and the \$15.00 lode claim filing fee has been paid to the County Recorder.

Dated this 22nd day of August, 1988.

[Signature] Agent for Resource Assoc. of Alaska, Inc.  
(Locator sign here)

**Note 1:** Two copies of this certificate and two copies of the claim map must be filed, and the \$15 filing fee must be paid, within 90 days after the date of posting Notice of Location.

**Note 2:** "Every person who willfully and knowingly makes a false material statement on the location certificate or on any map required by this chapter shall be guilty of a felony, and upon conviction thereof shall be imprisoned in the state prison for not less than 3 years nor more than 10 years." NRS 517.300, Subsection 2.

**Note 3:** The claim map of this claim is filed in the Eureka County Recorder's Office as Document No. 120850 (may be filled in by locator)

CARLISLE FORM NO. 56 N

### RECORDER'S STAMP

RECORDED AT THE REQUEST OF  
Resource Assoc. of Alaska  
BOOK 182 PAGE 432  
'88 AUG 22 P4 01

OFFICIAL RECORDS  
EUREKA COUNTY, NEVADA  
M.N. RECORDERS RECORDER  
FILE NO. 120835 FEE \$ 6.25

BOOK 182 PAGE 432

120836

# Certificate of Location of Lode Mining Claim

TO ALL WHOM IT MAY CONCERN:

The undersigned hereby certifies (~~certifies~~) that he (she, they) has (~~have~~) located the LS 417 Lode Mining Claim in Section 16, Township 20N, Range 51E in the unkn Mining District, in Eureka County, in the State of Nevada, on the 23rd day of June, 1988.

The name(s) and post office address(es) of the locator(s) is (are) (please print):

Resource Associates of Alaska, Inc. 8100 NE Parkway Drive  
(Name) (Post Office Address)  
Vancouver, WA 98662

The claim is 1500 feet long and 600 feet wide, and 10 feet is claimed in a north direction and 1490 feet in a south direction from the location monument, at which the Notice of Location is posted, lengthwise of the claim, together with 300 feet in width on each side of the center of the claim. The general course of the lode deposit and premises is from the east to the west.

The location and number of each corner of this claim is shown on the claim map that is filed herewith. On the ground, each corner of the claim is marked with its appropriate number by marking pen on PVC

(Describe method of marking, such as "scribing the wood")

The description of each corner is as follows (describe the corner(s), such as "4x4 wooden post"):

- Corner No. 1 is a PVC post 3" or 4" in diameter
- Corner No. 2 is a "
- Corner No. 3 is a "
- Corner No. 4 is a "
- Corner No. 5 is a "
- Corner No. 6 is a "

The monumentation and marking of the corners was completed by the 20th day of August, 1988.  
(Must be within 20 days of posting notice of location)

The location work consisted of making a claim map as provided in NRS 517.040. Two copies of this claim map have been filed with the Eureka County Recorder, and the \$15.00 lode claim filing fee has been paid to the County Recorder.

Dated this 22nd day of August, 1988.

Agent for Resource Assoc. of Alaska, Inc.

(Locator sign here)

**Note 1:** Two copies of this certificate and two copies of the claim map must be filed, and the \$15 filing fee must be paid, within 90 days after the date of posting Notice of Location.

**Note 2:** "Every person who willfully and knowingly makes a false material statement on the location certificate or on any map required by this chapter shall be guilty of a felony, and upon conviction thereof shall be imprisoned in the state prison for not less than 3 years nor more than 10 years." NRS 517.300, Subsection 2.

**Note 3:** The claim map of this claim is filed in the Eureka County Recorder's Office as Document No. 120850 (may be filled in by locator)

CARLISLE FORM NO. 56 N

### RECORDER'S STAMP

RECORDED AT THE REQUEST OF  
Resource Assoc. of Alaska  
BOOK 182 PAGE 433  
'88 AUG 22 P4 01

OFFICIAL RECORDS  
EUREKA COUNTY, NEVADA  
M.N. RLBALBAIT, RECORDER  
FILE NO. 120836 FEE \$6.25

BOOK 182 PAGE 433



120837  
Certificate of Location of Lode Mining Claim

TO ALL WHOM IT MAY CONCERN:

The undersigned hereby certifies (~~certifies~~) that he (she, they) has (~~have~~) located the is 418 Lode Mining Claim in Section 16, Township 20N, Range 51E in the unkn Mining District, in Eureka County, in the State of Nevada, on the 23rd day of June, 1988.

The name(s) and post office address(es) of the locator(s) is (are) (please print):

Resource Associates of Alaska, Inc. 8100 NE Parkway Drive  
(Name) (Post Office Address)  
Vancouver, WA 98662

The claim is 1500 feet long and 600 feet wide, and 10 feet is claimed in a south direction and 1490 feet in a north direction from the location monument, at which the Notice of Location is posted, lengthwise of the claim, together with 300 feet in width on each side of the center of the claim. The general course of the lode deposit and premises is from the east to the west.

The location and number of each corner of this claim is shown on the claim map that is filed herewith. On the ground, each corner of the claim is marked with its appropriate number by marking pen on PVC

(Describe method of marking, such as "scribing the wood")

The description of each corner is as follows (describe the corner(s), such as "4x4 wooden post"):

Corner No. 1 is a PVC post 3" or 4" in diameter  
Corner No. 2 is a "  
Corner No. 3 is a "  
Corner No. 4 is a "  
Corner No. 5 is a "  
Corner No. 6 is a "

The monumentation and marking of the corners was completed by the 20th day of August, 1988.

(Must be within 20 days of posting notice of location)

The location work consisted of making a claim map as provided in NRS 517.040. Two copies of this claim map have been filed with the Eureka County Recorder, and the \$15.00 lode claim filing fee has been paid to the County Recorder.

Dated this 22nd day of August, 1988.

[Signature] Agent for Resource Assoc. of Alaska, Inc.  
(Locator sign here)

**Note 1:** Two copies of this certificate and two copies of the claim map must be filed, and the \$15 filing fee must be paid, within 90 days after the date of posting Notice of Location.

**Note 2:** "Every person who willfully and knowingly makes a false material statement on the location certificate or on any map required by this chapter shall be guilty of a felony, and upon conviction thereof shall be imprisoned in the state prison for not less than 3 years nor more than 10 years." NRS 517.300, Subsection 2.

**Note 3:** The claim map of this claim is filed in the Eureka County Recorder's Office as Document No. 120850. (may be filled in by locator)

CARLISLE FORM NO. 56 N

RECORDER'S STAMP

RECORDED AT THE REQUEST OF  
*Resource Assoc. of Alaska*  
BOOK PAGE  
182 434  
'88 AUG 22 P 4 01

OFFICIAL RECORDS  
EUREKA COUNTY, NEVADA  
M.N. REBALLATI, RECORDER

FILE NO. 120837

SEE 3 6 26

BOOK 182 PAGE 434

120838  
**Certificate of Location of Lode Mining Claim**

TO ALL WHOM IT MAY CONCERN:

The undersigned hereby certifies (~~certifies~~) that he (she, they) has (~~have~~) located the LS 419 Lode Mining Claim in Section 16, Township 20N, Range 51E in the unkn Mining District, in Eureka County, in the State of Nevada, on the 23rd day of June, 1988.

The name(s) and post office address(es) of the locator(s) is (are) (please print):

Resource Associates of Alaska, Inc. 8100 NE Parkway Drive  
(Name) (Post Office Address)  
Vancouver, WA 98662

The claim is 1500 feet long and 600 feet wide, and 10 feet is claimed in a north direction and 1420 feet in a south direction from the location monument, at which the Notice of Location is posted, lengthwise of the claim, together with 300 feet in width on each side of the center of the claim. The general course of the lode deposit and premises is from the east to the west.

The location and number of each corner of this claim is shown on the claim map that is filed herewith. On the ground, each corner of the claim is marked with its appropriate number by marking pen on PVC

(Describe method of marking, such as "scribing the wood")

The description of each corner is as follows (describe the corner(s), such as "4x4 wooden post"):

Corner No. 1 is a PVC post 3" or 4" in diameter  
Corner No. 2 is a "  
Corner No. 3 is a "  
Corner No. 4 is a "  
Corner No. 5 is a "  
Corner No. 6 is a "

The monumentation and marking of the corners was completed by the 20th day of August, 1988.

(Must be within 20 days of posting notice of location)

The location work consisted of making a claim map as provided in NRS 517.040. Two copies of this claim map have been filed with the Eureka County Recorder, and the \$15.00 lode claim filing fee has been paid to the County Recorder.

Dated this 22nd day of August, 1988.

[Signature] Agent for Resource Assoc. of Alaska, Inc.  
(Locator sign here)

**Note 1:** Two copies of this certificate and two copies of the claim map must be filed, and the \$15 filing fee must be paid, within 90 days after the date of posting Notice of Location.

**Note 2:** "Every person who willfully and knowingly makes a false material statement on the location certificate or on any map required by this chapter shall be guilty of a felony, and upon conviction thereof shall be imprisoned in the state prison for not less than 3 years nor more than 10 years." NRS 517.300, Subsection 2.

**Note 3:** The claim map of this claim is filed in the Eureka County Recorder's Office as Document No. 120850. (may be filled in by locator)

CARLISLE FORM NO. 56 N

RECORDER'S STAMP

RECORDED AT THE REQUEST OF  
Resource Assoc. of Alaska  
BOOK PAGE  
182 435

'88 AUG 22 P4 01

OFFICIAL RECORDS  
EUREKA COUNTY, NEVADA  
M.N. REBAI (A.I.) RECORDER  
FILE NO. FEE \$ 6.25  
**120838**

BOOK 182 PAGE 435

120839

# Certificate of Location of Lode Mining Claim

TO ALL WHOM IT MAY CONCERN:

The undersigned hereby certifies (~~certifies~~) that he (she, they) has (~~has~~) located the LS 420 Lode Mining Claim in Section 16, Township 20N, Range 51E in the unkn Mining District, in Eureka County, in the State of Nevada, on the 23rd day of June, 1988.

The name(s) and post office address(es) of the locator(s) is (are) (please print):

Resource Associates of Alaska, Inc. 8100 NE Parkway Drive  
(Name) (Post Office Address)  
Vancouver, WA 98662

The claim is 1500 feet long and 600 feet wide, and 10 feet is claimed in a south direction and 1490 feet in a north direction from the location monument, at which the Notice of Location is posted, lengthwise of the claim, together with 300 feet in width on each side of the center of the claim. The general course of the lode deposit and premises is from the east to the west.

The location and number of each corner of this claim is shown on the claim map that is filed herewith. On the ground, each corner of the claim is marked with its appropriate number by marking pen on PVC

(Describe method of marking, such as "scribing the wood")

The description of each corner is as follows (describe the corner(s), such as "4x4 wooden post"):


- Corner No. 1 is a PVC post 3" or 4" in diameter
- Corner No. 2 is a "
- Corner No. 3 is a "
- Corner No. 4 is a "
- Corner No. 5 is a "
- Corner No. 6 is a "

The monumentation and marking of the corners was completed by the 20th day of August, 1988.

(Must be within 20 days of posting notice of location)

The location work consisted of making a claim map as provided in NRS 517.040. Two copies of this claim map have been filed with the Eureka County Recorder, and the \$15.00 lode claim filing fee has been paid to the County Recorder.

Dated this 22nd day of August, 1988.

 Agent for Resource Assoc. of Alaska, Inc.  
(Locator sign here)

**Note 1:** Two copies of this certificate and two copies of the claim map must be filed, and the \$15 filing fee must be paid, within 90 days after the date of posting Notice of Location.

**Note 2:** "Every person who willfully and knowingly makes a false material statement on the location certificate or on any map required by this chapter shall be guilty of a felony, and upon conviction thereof shall be imprisoned in the state prison for not less than 3 years nor more than 10 years." NRS 517.300, Subsection 2.

**Note 3:** The claim map of this claim is filed in the Eureka County Recorder's Office as Document No. 120850. (may be filled in by locator)

CARLISLE FORM NO. 56 N

### RECORDER'S STAMP

RECORDED AT THE REQUEST OF  
Resource Assoc. of Alaska  
BOOK 182 PAGE 436  
'88 AUG 22 P 4:01

OFFICIAL RECORDS  
EUREKA COUNTY, NEVADA  
M.N. REPAIR & RECORDER  
FILE NO. 120839 FEE \$ 6.20

BOOK 182 PAGE 436



120840

# Certificate of Location of Lode Mining Claim

TO ALL WHOM IT MAY CONCERN:

The undersigned hereby certifies (~~certifies~~) that he (she, they) has (~~have~~) located the LS 421 Lode Mining Claim in Section 16, Township 20N, Range 51E in the unkn Mining District, in Eureka County, in the State of Nevada, on the 23rd day of June, 1988.

The name(s) and post office address(es) of the locator(s) is (are) (please print):

Resource Associates of Alaska, Inc. 8100 NE Parkway Drive  
(Name) (Post Office Address)  
Vancouver, WA 98662

The claim is 1500 feet long and 600 feet wide, and 10 feet is claimed in a north direction and 1490 feet in a south direction from the location monument, at which the Notice of Location is posted, lengthwise of the claim, together with 300 feet in width on each side of the center of the claim. The general course of the lode deposit and premises is from the east to the west.

The location and number of each corner of this claim is shown on the claim map that is filed herewith. On the ground, each corner of the claim is marked with its appropriate number by marking pen on PVC

(Describe method of marking, such as "scribing the wood")

The description of each corner is as follows (describe the corner(s), such as "4x4 wooden post"):

- Corner No. 1 is a PVC post 3" or 4" in diameter
- Corner No. 2 is a "
- Corner No. 3 is a "
- Corner No. 4 is a "
- Corner No. 5 is a "
- Corner No. 6 is a "

The monumentation and marking of the corners was completed by the 20th day of August, 1988.

(Must be within 20 days of posting notice of location)

The location work consisted of making a claim map as provided in NRS 517.040. Two copies of this claim map have been filed with the Eureka County Recorder, and the \$15.00 lode claim filing fee has been paid to the County Recorder.

Dated this 22nd day of August, 1988.

  
(Locator sign here)

Agent for Resource Assoc. of Alaska, Inc.

**Note 1:** Two copies of this certificate and two copies of the claim map must be filed, and the \$15 filing fee must be paid, within 90 days after the date of posting Notice of Location.

**Note 2:** "Every person who willfully and knowingly makes a false material statement on the location certificate or on any map required by this chapter shall be guilty of a felony, and upon conviction thereof shall be imprisoned in the state prison for not less than 3 years nor more than 10 years." NRS 517.300, Subsection 2.

**Note 3:** The claim map of this claim is filed in the Eureka County Recorder's Office as Document No. 120850 (may be filled in by locator)

CARLISLE FORM NO. 56 N

### RECORDER'S STAMP

RECORDED AT THE REQUEST OF  
Resource Assoc. of Alaska  
BOOK PAGE  
182 437  
**88 AUG 22 P4 01**

OFFICIAL RECORDS  
EUREKA COUNTY NEVADA  
M.N. REBELEATH RECORDER  
FILE NO. 120840 REC \$ 6.25

**BOOK 182 PAGE 437**

120841

# Certificate of Location of Lode Mining Claim

TO ALL WHOM IT MAY CONCERN:

The undersigned hereby certifies (~~correctly~~) that he (she, they) has (~~has~~) located the LS 422 Lode Mining Claim in Section 16, Township 20N, Range 51E in the unkn Mining District, in Eureka County, in the State of Nevada, on the 23rd day of June, 1988.

The name(s) and post office address(es) of the locator(s) is (are) (please print):

Resource Associates of Alaska, Inc. 8100 NE Parkway Drive  
(Name) (Post Office Address)  
Vancouver, WA 98662

The claim is 1500 feet long and 600 feet wide, and 10 feet is claimed in a south direction and 1490 feet in a north direction from the location monument, at which the Notice of Location is posted, lengthwise of the claim, together with 300 feet in width on each side of the center of the claim. The general course of the lode deposit and premises is from the east to the west.

The location and number of each corner of this claim is shown on the claim map that is filed herewith. On the ground, each corner of the claim is marked with its appropriate number by marking pen on PVC

(Describe method of marking, such as "scribing the wood")

The description of each corner is as follows (describe the corner(s), such as "4x4 wooden post"):

- Corner No. 1 is a PVC post 3" or 4" in diameter
- Corner No. 2 is a "
- Corner No. 3 is a "
- Corner No. 4 is a "
- Corner No. 5 is a "
- Corner No. 6 is a "

The monumentation and marking of the corners was completed by the 20th day of August, 1988.

(Must be within 20 days of posting notice of location)

The location work consisted of making a claim map as provided in NRS 517.040. Two copies of this claim map have been filed with the Eureka County Recorder, and the \$15.00 lode claim filing fee has been paid to the County Recorder.

Dated this 22nd day of August, 1988.

Jerry A. Pata  
(Locator sign here)

Agent for Resource Assoc. of Alaska, Inc.

**Note 1:** Two copies of this certificate and two copies of the claim map must be filed, and the \$15 filing fee must be paid, within 90 days after the date of posting Notice of Location.

**Note 2:** "Every person who willfully and knowingly makes a false material statement on the location certificate or on any map required by this chapter shall be guilty of a felony, and upon conviction thereof shall be imprisoned in the state prison for not less than 3 years nor more than 10 years." NRS 517.300, Subsection 2.

**Note 3:** The claim map of this claim is filed in the Eureka County Recorder's Office as Document No. 120850 (may be filled in by locator)

CARLISLE FORM NO. 56 N

### RECORDER'S STAMP

RECORDED AT THE REQUEST OF  
Resource Assoc. of Alaska  
BOOK PAGE  
182 438

'88 AUG 22 P4:01

OFFICIAL RECORDS  
EUREKA COUNTY, NEVADA  
M.N. REBALEATI, RECORDER  
FILE NO. 120841  
FEE \$ 6.25

BOOK 182 PAGE 438

120842

# Certificate of Location of Lode Mining Claim

TO ALL WHOM IT MAY CONCERN:

The undersigned hereby certifies (~~correctly~~) that he (she, they) has (~~have~~) located the LS 423 Lode Mining Claim in Section 16, Township 20N, Range 51E in the unkn Mining District, in Eureka County, in the State of Nevada, on the 23rd day of June, 1988.

The name(s) and post office address(es) of the locator(s) is (are) (please print):

Resource Associates of Alaska, Inc. 8100 NE Parkway Drive  
(Name) (Post Office Address)  
Vancouver, WA 98662

The claim is 1500 feet long and 600 feet wide, and 10 feet is claimed in a north direction and 1490 feet in a south direction from the location monument, at which the Notice of Location is posted, lengthwise of the claim, together with 300 feet in width on each side of the center of the claim. The general course of the lode deposit and premises is from the east to the west.

The location and number of each corner of this claim is shown on the claim map that is filed herewith. On the ground, each corner of the claim is marked with its appropriate number by marking pen on PVC

(Describe method of marking, such as "scribing the wood")

The description of each corner is as follows (describe the corner(s), such as "4x4 wooden post"):

- Corner No. 1 is a PVC post 3" or 4" in diameter
- Corner No. 2 is a "
- Corner No. 3 is a "
- Corner No. 4 is a "
- Corner No. 5 is a "
- Corner No. 6 is a "

The monumentation and marking of the corners was completed by the 20th day of August, 1988.

(Must be within 20 days of posting notice of location)

The location work consisted of making a claim map as provided in NRS 517.040. Two copies of this claim map have been filed with the Eureka County Recorder, and the \$15.00 lode claim filing fee has been paid to the County Recorder.

Dated this 22nd day of August, 1988.

[Signature] Agent for Resource Assoc. of Alaska, Inc.  
(Locator sign here)

**Note 1:** Two copies of this certificate and two copies of the claim map must be filed, and the \$15 filing fee must be paid, within 90 days after the date of posting Notice of Location.

**Note 2:** "Every person who willfully and knowingly makes a false material statement on the location certificate or on any map required by this chapter shall be guilty of a felony, and upon conviction thereof shall be imprisoned in the state prison for not less than 3 years nor more than 10 years." NRS 517.300, Subsection 2.

**Note 3:** The claim map of this claim is filed in the Eureka County Recorder's Office as Document No. 120850. (may be filled in by locator)

CARLISLE FORM NO. 56 N

RECORDER'S STAMP

RECORDED AT THE REQUEST OF  
Resource Assoc. of Alaska  
BOOK PAGE  
182 439  
'88 AUG 22 P4 01

OFFICIAL RECORDS  
EUREKA COUNTY, NEVADA  
M.N. RECALL ATT. RECORDER  
FILE NO. FILE # 6. 25

120842

BOOK 182 PAGE 439



120843

# Certificate of Location of Lode Mining Claim

TO ALL WHOM IT MAY CONCERN:

The undersigned hereby certifies (~~certifies~~) that he (she, they) has (~~have~~) located the 1s 424 Lode Mining Claim in Section 16, Township 20N, Range 51E in the unkn Mining District, in Eureka County, in the State of Nevada, on the 23rd day of June, 1988.

The name(s) and post office address(es) of the locator(s) is (are) (please print):

Resource Associates of Alaska, Inc. 8100 NE Parkway Drive  
(Name) (Post Office Address)  
Vancouver, WA 98662

The claim is 1500 feet long and 600 feet wide, and 10 feet is claimed in a south direction and 1490 feet in a north direction from the location monument, at which the Notice of Location is posted, lengthwise of the claim, together with 300 feet in width on each side of the center of the claim. The general course of the lode deposit and premises is from the east to the west.

The location and number of each corner of this claim is shown on the claim map that is filed herewith. On the ground, each corner of the claim is marked with its appropriate number by marking pen on PVC

(Describe method of marking, such as "scribing the wood")

The description of each corner is as follows (describe the corner(s), such as "4x4 wooden post"):

- Corner No. 1 is a PVC post 3" or 4" in diameter
- Corner No. 2 is a "
- Corner No. 3 is a "
- Corner No. 4 is a "
- Corner No. 5 is a "
- Corner No. 6 is a "

The monumentation and marking of the corners was completed by the 20th day of August, 1988.  
(Must be within 20 days of posting notice of location)

The location work consisted of making a claim map as provided in NRS 517.040. Two copies of this claim map have been filed with the Eureka County Recorder, and the \$15.00 lode claim filing fee has been paid to the County Recorder.

Dated this 22nd day of August, 1988.

*Ally A. Pate*  
(Locator sign here)

Agent for Resource Assoc. of Alaska, Inc.

**Note 1:** Two copies of this certificate and two copies of the claim map must be filed, and the \$15 filing fee must be paid, within 90 days after the date of posting Notice of Location.

**Note 2:** "Every person who willfully and knowingly makes a false material statement on the location certificate or on any map required by this chapter shall be guilty of a felony, and upon conviction thereof shall be imprisoned in the state prison for not less than 3 years nor more than 10 years." NRS 517.300, Subsection 2.

**Note 3:** The claim map of this claim is filed in the Eureka County Recorder's Office as Document No. 120850. (may be filled in by locator)

CARLISLE FORM NO. 56 N

### RECORDER'S STAMP

RECORDED AT THE REQUEST OF  
Resource Assoc. of Alaska  
BOOK 182 PAGE 440  
88 AUG 22 P4 01

OFFICIAL RECORDS  
EUREKA COUNTY, NEVADA  
M.H. REBELEATH, RECORDER  
FILE NO. 120843  
FEE \$ 6.35

BOOK 182 PAGE 440

120844

# Certificate of Location of Lode Mining Claim

TO ALL WHOM IT MAY CONCERN:

The undersigned hereby certifies (~~certifies~~) that he (she, they) has (~~has~~) located the LS 425 Lode Mining Claim in Section 17, Township 20N, Range 51E in the unkn Mining District, in Eureka County, in the State of Nevada, on the 23rd day of June, 1988.

The name(s) and post office address(es) of the locator(s) is (are) (please print):

Resource Associates of Alaska, Inc. 8100 NE Parkway Drive  
(Name) (Post Office Address)  
Vancouver, WA 98662

The claim is 1500 feet long and 600 feet wide, and 10 feet is claimed in a north direction and 1490 feet in a south direction from the location monument, at which the Notice of Location is posted, lengthwise of the claim, together with 300 feet in width on each side of the center of the claim. The general course of the lode deposit and premises is from the east to the west.

The location and number of each corner of this claim is shown on the claim map that is filed herewith. On the ground, each corner of the claim is marked with its appropriate number by marking pen on PVC

(Describe method of marking, such as "scribing the wood")

The description of each corner is as follows (describe the corner(s), such as "4x4 wooden post"):

- Corner No. 1 is a PVC post 3" or 4" in diameter
- Corner No. 2 is a "
- Corner No. 3 is a "
- Corner No. 4 is a "
- Corner No. 5 is a "
- Corner No. 6 is a "

The monumentation and marking of the corners was completed by the 20th day of August, 1988.

(Must be within 20 days of posting notice of location)

The location work consisted of making a claim map as provided in NRS 517.040. Two copies of this claim map have been filed with the Eureka County Recorder, and the \$15.00 lode claim filing fee has been paid to the County Recorder.

Dated this 22nd day of August, 1988.

*[Signature]*  
(Locator sign here)

Agent for Resource Assoc. of Alaska, Inc.

**Note 1:** Two copies of this certificate and two copies of the claim map must be filed, and the \$15 filing fee must be paid, within 90 days after the date of posting Notice of Location.

**Note 2:** "Every person who willfully and knowingly makes a false material statement on the location certificate or on any map required by this chapter shall be guilty of a felony, and upon conviction thereof shall be imprisoned in the state prison for not less than 3 years nor more than 10 years." NRS 517.300, Subsection 2.

**Note 3:** The claim map of this claim is filed in the Eureka County Recorder's Office as Document No. 120850 (may be filled in by locator)

CARLISLE FORM NO. 56 N

### RECORDER'S STAMP

RECORDED AT THE REQUEST OF  
Resource Assoc. of Alaska  
BOOK PAGE  
182 441  
'88 AUG 22 P4 01

OFFICIAL RECORDS  
EUREKA COUNTY, NEVADA  
M.N. REBALEATI, RECORDER

FILE NO.  
120844

FEES 6.25

BOOK 182 PAGE 441







120847

# Certificate of Location of Lode Mining Claim

TO ALL WHOM IT MAY CONCERN:

The undersigned hereby certifies (~~correctly~~) that he (she, they) has (~~have~~) located the LS 428 Lode Mining Claim in Section 17, Township 20N, Range 51E in the unkn Mining District, in Eureka County, in the State of Nevada, on the 23rd day of June, 1988.

The name(s) and post office address(es) of the locator(s) is (are) (please print):

Resource Associates of Alaska, Inc. 8100 NE Parkway Drive  
(Name) (Post Office Address)  
Vancouver, WA 98662

The claim is 1500 feet long and 600 feet wide, and 10 feet is claimed in a south direction and 1490 feet in a north direction from the location monument, at which the Notice of Location is posted, lengthwise of the claim, together with 300 feet in width on each side of the center of the claim. The general course of the lode deposit and premises is from the east to the west.

The location and number of each corner of this claim is shown on the claim map that is filed herewith. On the ground, each corner of the claim is marked with its appropriate number by marking pen on PVC

(Describe method of marking, such as "scribing the wood")

The description of each corner is as follows (describe the corner(s), such as "4x4 wooden post"):

- Corner No. 1 is a PVC post 3" or 4" in diameter
- Corner No. 2 is a "
- Corner No. 3 is a "
- Corner No. 4 is a "
- Corner No. 5 is a "
- Corner No. 6 is a "

The monumentation and marking of the corners was completed by the 20th day of August, 19 88.  
(Must be within 20 days of posting notice of location)

The location work consisted of making a claim map as provided in NRS 517.040. Two copies of this claim map have been filed with the Eureka County Recorder, and the \$15.00 lode claim filing fee has been paid to the County Recorder.

Dated this 22nd day of August, 19 88.

*[Signature]*  
Locator sign here)

Agent for Resource Assoc. of Alaska, Inc.

**Note 1:** Two copies of this certificate and two copies of the claim map must be filed, and the \$15 filing fee must be paid, within 90 days after the date of posting Notice of Location.

**Note 2:** "Every person who willfully and knowingly makes a false material statement on the location certificate or on any map required by this chapter shall be guilty of a felony, and upon conviction thereof shall be imprisoned in the state prison for not less than 3 years nor more than 10 years." NRS 517.300, Subsection 2.

**Note 3:** The claim map of this claim is filed in the Eureka County Recorder's Office as Document No. 120850 (may be filled in by locator)

CARLISLE FORM NO. 56 N

### RECORDER'S STAMP

RECORDED AT THE REQUEST OF  
Resource Assoc. of Alaska  
BOOK 182 PAGE 444  
88 AUG 22 P4:01

OFFICIAL RECORDS  
EUREKA COUNTY, NEVADA  
M.N. REBALE ALI, RECORDER  
FILE NO. 120847  
FEE \$ 6.25

BOOK 182 PAGE 444

120848

# Certificate of Location of Lode Mining Claim

TO ALL WHOM IT MAY CONCERN:

The undersigned hereby certifies (~~certifies~~) that he (she, they) has (~~have~~) located the LS 429 Lode Mining Claim in Section 17, Township 20N, Range 51E in the unkn Mining District, in Eureka County, in the State of Nevada, on the 23rd day of June, 1988.

The name(s) and post office address(es) of the locator(s) is (are) (please print):

Resource Associates of Alaska, Inc. 8100 NE Parkway Drive  
(Name) (Post Office Address)  
Vancouver, WA 98662

The claim is 1500 feet long and 600 feet wide, and 10 feet is claimed in a north direction and 1490 feet in a south direction from the location monument, at which the Notice of Location is posted, lengthwise of the claim, together with 300 feet in width on each side of the center of the claim. The general course of the lode deposit and premises is from the east to the west.

The location and number of each corner of this claim is shown on the claim map that is filed herewith. On the ground, each corner of the claim is marked with its appropriate number by marking pen on PVC

(Describe method of marking, such as "scribing the wood")

The description of each corner is as follows (describe the corner(s), such as "4x4 wooden post"):

- Corner No. 1 is a PVC post 3" or 4" in diameter
- Corner No. 2 is a "
- Corner No. 3 is a "
- Corner No. 4 is a "
- Corner No. 5 is a "
- Corner No. 6 is a "

The monumentation and marking of the corners was completed by the 20th day of August, 1988.

(Must be within 20 days of posting notice of location)

The location work consisted of making a claim map as provided in NRS 517.040. Two copies of this claim map have been filed with the Eureka County Recorder, and the \$15.00 lode claim filing fee has been paid to the County Recorder.

Dated this 22nd day of August, 1988.

*[Signature]*  
(Locator sign here)

Agent for Resource Assoc. of Alaska, Inc.

**Note 1:** Two copies of this certificate and two copies of the claim map must be filed, and the \$15 filing fee must be paid, within 90 days after the date of posting Notice of Location.

**Note 2:** "Every person who willfully and knowingly makes a false material statement on the location certificate or on any map required by this chapter shall be guilty of a felony, and upon conviction thereof shall be imprisoned in the state prison for not less than 3 years nor more than 10 years." NRS 517.300, Subsection 2.

**Note 3:** The claim map of this claim is filed in the Eureka County Recorder's Office as Document No. 120850 (may be filled in by locator)

CARLISLE FORM NO. 56 N

### RECORDER'S STAMP

RECORDED AT THE REQUEST OF  
Resource Assoc. of Alaska  
BOOK 182 PAGE 445

'88 AUG 22 P4 01

OFFICIAL RECORDS  
EUREKA COUNTY, NEVADA  
M.N. REBAL PATI, RECORDER

FILE NO.  
**120848**

FEE \$ 6.35

BOOK 182 PAGE 445



120849

# Certificate of Location of Lode Mining Claim

TO ALL WHOM IT MAY CONCERN:

The undersigned hereby certifies (corrected) that he (she, they) has (have) located the LS 430 Lode Mining Claim in Section 17, Township 20N, Range 51E in the unkn Mining District, in Eureka County, in the State of Nevada, on the 23rd day of June, 1988.

The name(s) and post office address(es) of the locator(s) is (are) (please print):

Resource Associates of Alaska, Inc. 8100 NE Parkway Drive  
(Name) (Post Office Address)  
Vancouver, WA 98662

The claim is 1500 feet long and 600 feet wide, and 10 feet is claimed in a south direction and 1490 feet in a north direction from the location monument, at which the Notice of Location is posted, lengthwise of the claim, together with 300 feet in width on each side of the center of the claim. The general course of the lode deposit and premises is from the east to the west.

The location and number of each corner of this claim is shown on the claim map that is filed herewith. On the ground, each corner of the claim is marked with its appropriate number by marking pen on PVC

(Describe method of marking, such as "scribing the wood")

The description of each corner is as follows (describe the corner(s), such as "4x4 wooden post"):

- Corner No. 1 is a PVC post 3" or 4" in diameter
- Corner No. 2 is a "
- Corner No. 3 is a "
- Corner No. 4 is a "
- Corner No. 5 is a "
- Corner No. 6 is a "

The monumentation and marking of the corners was completed by the 20th day of August, 1988.  
(Must be within 20 days of posting notice of location)

The location work consisted of making a claim map as provided in NRS 517.040. Two copies of this claim map have been filed with the Eureka County Recorder, and the \$15.00 lode claim filing fee has been paid to the County Recorder.

Dated this 22nd day of August, 1988.

*[Signature]*  
(Locator sign here)

Agent for Resource Assoc. of Alaska, Inc.

**Note 1:** Two copies of this certificate and two copies of the claim map must be filed, and the \$15 filing fee must be paid, within 90 days after the date of posting Notice of Location.

**Note 2:** "Every person who willfully and knowingly makes a false material statement on the location certificate or on any map required by this chapter shall be guilty of a felony, and upon conviction thereof shall be imprisoned in the state prison for not less than 3 years nor more than 10 years." NRS 517.300, Subsection 2.

**Note 3:** The claim map of this claim is filed in the Eureka County Recorder's Office as Document No. 120850. (may be filled in by locator)

CARLISLE FORM NO. 56 N

### RECORDER'S STAMP

RECORDED AT THE REQUEST OF  
Resource Assoc. of Alaska  
BOOK PAGE  
182 446

'88 AUG 22 P4:01

OFFICIAL RECORDS  
EUREKA COUNTY, NEVADA  
M.N. REGALATI, RECORDER

FILE NO. FEE \$ 6.25  
**120849**

BOOK 182 PAGE 446