

120877

CERTIFICATE OF LOCATION

This is to certify that the GBW 1 lode mining claim was located by:

ECM, Inc.  
2720 3rd Ave. North  
Billings, MT 59101

on July 20, 1988, situated in the unknown Mining District, Eureka County, State of Nevada.

Said claim is located in the

NW 1/4 Sec. 16 T. 22 N., R. 49 E.  
NE 1/4 Sec.  
SE 1/4 Sec.  
SW 1/4 Sec. 9 T. 22 N., R. 49 E.  
Mount Diablo Meridian.

To tie this claim to the Public Survey, begin at the northwest corner of Section 21, T. 22 N., R. 49 E., M.D.M., thence,  
6000 feet north  
and  
600 feet east  
to the northeast corner of the claim.

We claim 1500 linear feet along the course of the mineral-bearing ledge, lode or vein, extending 10 feet from the location monument in a north direction and 1490 feet in a south direction, together with 300 feet on each side of the center of the ledge for the entire length of the claim.

The exterior boundaries of this claim are clearly marked by 3" diameter white PVC posts firmly set in the ground bearing applicable monument designation.

The claim boundary is as follows:

Beginning at the Northeast corner, #1,  
thence 750 feet south to the East side center, #2,  
thence 750 feet south to the Southeast corner, #3,  
thence 600 feet west to the Southwest corner, #4,  
thence 750 feet north to the West side center, #5,  
thence 750 feet north to the Northwest corner, #6,  
thence 600 feet east to the Northeast corner, #1,  
the point of beginning.

The monumentation and marking of the corners was completed by July 21, 1988.

The location work consisted of making a claim map as provided in NRS 517.040. Two copies of this claim map have been filed with the Eureka County Recorder, and the lode claim filing fee has been paid to the Eureka County Recorder.

*R. J. W. Smith*  
Agent for: ECM, Inc.

Dated August 9, 1989

RECORDED AT THE REQUEST OF

ECM, Inc.  
BOOK PAGE  
182 499

'88 AUG 25 P4:46

OFFICIAL RECORDS  
EUREKA COUNTY, NEVADA  
M.N. REBALENTI, RECORDER

FILE NO. FEE \$  
120877 6.25

BOOK 182 PAGE 499

120878

CERTIFICATE OF LOCATION

This is to certify that the GBW 2 lode mining claim was located by:

ECM, Inc.  
2720 3rd Ave. North  
Billings, MT 59101

on July 20, 1988, situated in the unknown Mining District, Eureka County, State of Nevada.

Said claim is located in the  
NW 1/4 Sec. 16 T. 22 N., R. 49 E.  
NE 1/4 Sec.  
SE 1/4 Sec.  
SW 1/4 Sec. 9 T. 22 N., R. 49 E.  
Mount Diablo Meridian.

To tie this claim to the Public Survey, begin at the northwest corner of Section 21, T. 22 N., R. 49 E., M.D.M., thence,  
6000 feet north  
and  
1200 feet east  
to the northeast corner of the claim.

We claim 1500 linear feet along the course of the mineral-bearing ledge, lode or vein, extending 10 feet from the location monument in a north direction and 1490 feet in a south direction, together with 300 feet on each side of the center of the ledge for the entire length of the claim.

The exterior boundaries of this claim are clearly marked by 3" diameter white PVC posts firmly set in the ground bearing applicable monument designation.

The claim boundary is as follows:  
Beginning at the Northeast corner, #1,  
thence 750 feet south to the East side center, #2,  
thence 750 feet south to the Southeast corner, #3,  
thence 600 feet west to the Southwest corner, #4,  
thence 750 feet north to the West side center, #5,  
thence 750 feet north to the Northwest corner, #6,  
thence 600 feet east to the Northeast corner, #1,  
the point of beginning.

The monumentation and marking of the corners was completed by July 21, 1988.

The location work consisted of making a claim map as provided in NRS 517.040. Two copies of this claim map have been filed with the Eureka County Recorder, and the lode claim filing fee has been paid to the Eureka County Recorder.

*[Signature]*  
Agent for: ECM, Inc.

Dated August 9, 1988

RECORDED AT THE REQUEST OF  
ECM, Inc.  
BOOK PAGE  
182 500  
88 AUG 25 P4:46

OFFICIAL RECEIPT  
EUREKA COUNTY, NEVADA  
M.M. REBALEA, RECORDER  
FILE NO. fees  
120878 6.25

BOOK 182 PAGE 500

120879  
CERTIFICATE OF LOCATION

This is to certify that the GEW 3 lode mining claim was located by:

ECM, Inc.  
2720 3rd Ave. North  
Billings, MT 59101

on July 15, 1988, situated in the unknown Mining District, Eureka County, State of Nevada.

Said claim is located in the

NW 1/4 Sec. 16 T. 22 N., R. 49 E.  
NE 1/4 Sec.  
SE 1/4 Sec.  
SW 1/4 Sec. 9 T. 22 N., R. 49 E.  
Mount Diablo Meridian.

To tie this claim to the Public Survey, begin at the northwest corner of Section 21, T. 22 N., R. 49 E., M.D.M., thence, 6000 feet north and 1800 feet east to the northeast corner of the claim.

We claim 1500 linear feet along the course of the mineral-bearing ledge, lode or vein, extending 1490 feet from the location monument in a north direction and 10 feet in a south direction, together with 300 feet on each side of the center of the ledge for the entire length of the claim.

The exterior boundaries of this claim are clearly marked by 3" diameter white PVC posts firmly set in the ground bearing applicable monument designation.

The claim boundary is as follows:

Beginning at the Northeast corner, #1, thence 750 feet south to the East side center, #2, thence 750 feet south to the Southeast corner, #3, thence 600 feet west to the Southwest corner, #4, thence 750 feet north to the West side center, #5, thence 750 feet north to the Northwest corner, #6, thence 600 feet east to the Northeast corner, #1, the point of beginning.

The monumentation and marking of the corners was completed by July 21, 1988.

The location work consisted of making a claim map as provided in NRS 517.040. Two copies of this claim map have been filed with the Eureka County Recorder, and the lode claim filing fee has been paid to the Eureka County Recorder.

*R. J. Booth*  
Agent for: ECM, Inc.

Dated August 9, 1988

RECORDED AT THE REQUEST OF

ECM, Inc.  
BOOK PAGE  
182 501

'88 AUG 25 P4:46

OFFICIAL RECORDS  
EUREKA COUNTY, NEVADA  
M.N. REBALANCE RECORDER  
FILE NO FILE #

120879

6.25

BOOK 182 PAGE 501

120880

CERTIFICATE OF LOCATION

This is to certify that the GBW 4 lode mining claim was located by:

ECM, Inc.  
2720 3rd Ave. North  
Billings, MT 59101

on July 15, 1988, situated in the unknown Mining District, Eureka County, State of Nevada.

Said claim is located in the

NW 1/4 Sec. 16 T. 22 N., R. 49 E.  
NE 1/4 Sec.  
SE 1/4 Sec.  
SW 1/4 Sec. 9 T. 22 N., R. 49 E.  
Mount Diablo Meridian.

To tie this claim to the Public Survey, begin at the northwest corner of Section 21, T. 22 N., R. 49 E., M.D.M., thence,  
6000 feet north  
and  
2400 feet east  
to the northeast corner of the claim.

We claim 1500 linear feet along the course of the mineral-bearing ledge, lode or vein, extending 1490 feet from the location monument in a north direction and 10 feet in a south direction, together with 300 feet on each side of the center of the ledge for the entire length of the claim.

The exterior boundaries of this claim are clearly marked by 3" diameter white PVC posts firmly set in the ground bearing applicable monument designation.

The claim boundary is as follows:

Beginning at the Northeast corner, #1,  
thence 750 feet south to the East side center, #2,  
thence 750 feet south to the Southeast corner, #3,  
thence 600 feet west to the Southwest corner, #4,  
thence 750 feet north to the West side center, #5,  
thence 750 feet north to the Northwest corner, #6,  
thence 600 feet east to the Northeast corner, #1,  
the point of beginning.

The monumentation and marking of the corners was completed by July 21, 1988.

The location work consisted of making a claim map as provided in NRS 517.040. Two copies of this claim map have been filed with the Eureka County Recorder, and the lode claim filing fee has been paid to the Eureka County Recorder.

*M. J. Smith*  
Agent for: ECM, Inc.

Dated August 9, 1988

RECORDED AT THE REQUEST OF  
ECM, Inc.  
BOOK PAGE  
182 502

'88 AUG 25 P4:46

OFFICIAL RECORDS  
EUREKA COUNTY, NEVADA  
M.M. REBALEATI, RECORDER  
FILE NO. FEE \$  
120880 6.25

BOOK 182 PAGE 502



120881

CERTIFICATE OF LOCATION

This is to certify that the GBW 6 lode mining claim was located by:

ECM, Inc.  
2720 3rd Ave. North  
Billings, MT 59101

on July 20, 1988, situated in the unknown Mining District, Eureka County, State of Nevada.

Said claim is located in the

NW 1/4 Sec. 16 T. 22 N., R. 49 E.  
NE 1/4 Sec.  
SE 1/4 Sec.  
SW 1/4 Sec.  
Mount Diablo Meridian.

To tie this claim to the Public Survey, begin at the northwest corner of Section 21, T. 22 N., R. 49 E., M.D.M., thence,  
4500 feet north  
and  
1200 feet east  
to the northeast corner of the claim.

We claim 1500 linear feet along the course of the mineral-bearing ledge, lode or vein, extending 1490 feet from the location monument in a north direction and 10 feet in a south direction, together with 300 feet on each side of the center of the ledge for the entire length of the claim.

The exterior boundaries of this claim are clearly marked by 3" diameter white PVC posts firmly set in the ground bearing applicable monument designation.

The claim boundary is as follows:

Beginning at the Northeast corner, #1,  
thence 750 feet south to the East side center, #2,  
thence 750 feet south to the Southeast corner, #3,  
thence 600 feet west to the Southwest corner, #4,  
thence 750 feet north to the West side center, #5,  
thence 750 feet north to the Northwest corner, #6,  
thence 600 feet east to the Northeast corner, #1,  
the point of beginning.

The monumentation and marking of the corners was completed by July 21, 1988.

The location work consisted of making a claim map as provided in NRS 517.040. Two copies of this claim map have been filed with the Eureka County Recorder, and the lode claim filing fee has been paid to the Eureka County Recorder.

*Paul Whate*  
Agent for: ECM, Inc.

Dated August 9, 1988

RECORDED AT THE REQUEST OF  
ECM, Inc.  
BOOK PAGE  
182 503

'88 AUG 25 P4:46

OFFICIAL RECORDS  
EUREKA COUNTY, NEVADA  
M.N. REGISTRATION RECORDS  
FILE NO. FEE \$  
120881 6.25

BOOK 182 PAGE 503

120882

CERTIFICATE OF LOCATION

This is to certify that the GBW 7 lode mining claim was located by:

ECM, Inc.  
2720 3rd Ave. North  
Billings, MT 59101

on July 15, 1988, situated in the unknown Mining District, Eureka County, State of Nevada.

Said claim is located in the

NW 1/4 Sec. 16 T. 22 N., R. 49 E.  
NE 1/4 Sec.  
SE 1/4 Sec.  
SW 1/4 Sec.  
Mount Diablo Meridian.

To tie this claim to the Public Survey, begin at the northwest corner of Section 21, T. 22 N., R. 49 E., M.D.M., thence,  
4500 feet north  
and  
1800 feet east  
to the northeast corner of the claim.

We claim 1500 linear feet along the course of the mineral-bearing ledge, lode or vein, extending 10 feet from the location monument in a north direction and 1490 feet in a south direction, together with 300 feet on each side of the center of the ledge for the entire length of the claim.

The exterior boundaries of this claim are clearly marked by 3" diameter white PVC posts firmly set in the ground bearing applicable monument designation.

The claim boundary is as follows:

Beginning at the Northeast corner, #1,  
thence 750 feet south to the East side center, #2,  
thence 750 feet south to the Southeast corner, #3,  
thence 600 feet west to the Southwest corner, #4,  
thence 750 feet north to the West side center, #5,  
thence 750 feet north to the Northwest corner, #6,  
thence 600 feet east to the Northeast corner, #1,  
the point of beginning.

The monumentation and marking of the corners was completed by July 21, 1988.

The location work consisted of making a claim map as provided in NRS 517.040. Two copies of this claim map have been filed with the Eureka County Recorder, and the lode claim filing fee has been paid to the Eureka County Recorder.

*R. J. White*  
Agent for: ECM, Inc.

Dated August 9, 1988

RECORDED AT THE REQUEST OF  
ECM, Inc.  
BOOK PAGE  
182 504

'88 AUG 25 P4:46

OFFICIAL RECORDS  
EUREKA COUNTY, NEVADA  
M.N. REDALIC RECORDER  
FILE NO. fees  
120882 6.25

BOOK 182 PAGE 504

120883

CERTIFICATE OF LOCATION

This is to certify that the GBW B lode mining claim was located by:

ECM, Inc.  
2720 3rd Ave. North  
Billings, MT 59101

on July 15, 1988, situated in the unknown Mining District, Eureka County, State of Nevada.

Said claim is located in the

NW 1/4 Sec. 16 T. 22 N., R. 49 E.  
NE 1/4 Sec.  
SE 1/4 Sec.  
SW 1/4 Sec.  
Mount Diablo Meridian.

To tie this claim to the Public Survey, begin at the northwest corner of Section 21, T. 22 N., R. 49 E., M.D.M., thence,  
4500 feet north  
and  
2400 feet east  
to the northeast corner of the claim.

We claim 1500 linear feet along the course of the mineral-bearing ledge, lode or vein, extending 10 feet from the location monument in a north direction and 1490 feet in a south direction, together with 300 feet on each side of the center of the ledge for the entire length of the claim.

The exterior boundaries of this claim are clearly marked by 3" diameter white PVC posts firmly set in the ground bearing applicable monument designation.

The claim boundary is as follows:

Beginning at the Northeast corner, #1,  
thence 750 feet south to the East side center, #2,  
thence 750 feet south to the Southeast corner, #3,  
thence 600 feet west to the Southwest corner, #4,  
thence 750 feet north to the West side center, #5,  
thence 750 feet north to the Northwest corner, #6,  
thence 600 feet east to the Northeast corner, #1,  
the point of beginning.

The monumentation and marking of the corners was completed by July 21, 1988.

The location work consisted of making a claim map as provided in NRS 517.040. Two copies of this claim map have been filed with the Eureka County Recorder, and the lode claim filing fee has been paid to the Eureka County Recorder.

*R. J. W. Smith*  
Agent for: ECM, Inc.

Dated August 9, 1988

RECORDED AT THE REQUEST OF

ECM, Inc.  
BOOK PAGE  
182 505

'88 AUG 25 P4:46

OFFICIAL RECORDS  
EUREKA COUNTY, NEVADA  
M.N. REBALEATO, RECORDER

FILE NO. 120883  
FEE \$ 6.25

BOOK 182 PAGE 505

120884

CERTIFICATE OF LOCATION

This is to certify that the GBW 9 lode mining claim was located by:

ECM, Inc.  
2720 3rd Ave. North  
Billings, MT 59101

on July 16, 1988, situated in the unknown Mining District, Eureka County, State of Nevada.

Said claim is located in the

NW 1/4 Sec. 16 T. 22 N., R. 49 E.  
NE 1/4 Sec.  
SE 1/4 Sec.  
SW 1/4 Sec. 16 T. 22 N., R. 49 E.  
Mount Diablo Meridian.

To tie this claim to the Public Survey, begin at the northwest corner of Section 21, T. 22 N., R. 49 E., M.D.M., thence, 3000 feet north and 600 feet east to the northeast corner of the claim.

We claim 1500 linear feet along the course of the mineral-bearing ledge, lode or vein, extending 1490 feet from the location monument in a north direction and 10 feet in a south direction, together with 300 feet on each side of the center of the ledge for the entire length of the claim.

The exterior boundaries of this claim are clearly marked by 3" diameter white PVC posts firmly set in the ground bearing applicable monument designation.

The claim boundary is as follows:

Beginning at the Northeast corner, #1, thence 750 feet south to the East side center, #2, thence 750 feet south to the Southeast corner, #3, thence 600 feet west to the Southwest corner, #4, thence 750 feet north to the West side center, #5, thence 750 feet north to the Northwest corner, #6, thence 600 feet east to the Northeast corner, #1, the point of beginning.

The monumentation and marking of the corners was completed by July 21, 1988.

The location work consisted of making a claim map as provided in NRS 517.040. Two copies of this claim map have been filed with the Eureka County Recorder, and the lode claim filing fee has been paid to the Eureka County Recorder.

*R. J. Wood*  
Agent for: ECM, Inc.

Dated August 9, 1988

RECORDED AT THE REQUEST OF  
ECM, Inc.  
BOOK 182 PAGE 506

'88 AUG 25 P4:47

OFFICIAL RECORDS  
EUREKA COUNTY, NEVADA  
M.N. REGISTRATION RECORDER  
FILE NO. 120884

120884

BOOK 182 PAGE 506

120885

CERTIFICATE OF LOCATION

This is to certify that the GBW 40 lode mining claim was located by:

ECM, Inc.  
2720 3rd Ave. North  
Billings, MT 59101

on July 16, 1988, situated in the unknown Mining District, Eureka County, State of Nevada.

Said claim is located in the

NW 1/4 Sec. 16 T. 22 N., R. 49 E.  
NE 1/4 Sec.  
SE 1/4 Sec.  
SW 1/4 Sec. 16 T. 22 N., R. 49 E.  
Mount Diablo Meridian.

To tie this claim to the Public Survey, begin at the northwest corner of Section 21, T. 22 N., R. 49 E., M.D.M., thence,  
3000 feet north  
and  
1200 feet east  
to the northeast corner of the claim.

We claim 1500 linear feet along the course of the mineral-bearing ledge, lode or vein, extending 1490 feet from the location monument in a north direction and 10 feet in a south direction, together with 300 feet on each side of the center of the ledge for the entire length of the claim.

The exterior boundaries of this claim are clearly marked by 3" diameter white FVC posts firmly set in the ground bearing applicable monument designation.

The claim boundary is as follows:  
Beginning at the Northeast corner, #1,  
thence 750 feet south to the East side center, #2,  
thence 750 feet south to the Southeast corner, #3,  
thence 600 feet west to the Southwest corner, #4,  
thence 750 feet north to the West side center, #5,  
thence 750 feet north to the Northwest corner, #6,  
thence 600 feet east to the Northeast corner, #1,  
the point of beginning.

The monumentation and marking of the corners was completed by July 21, 1988.

The location work consisted of making a claim map as provided in NRS 517.040. Two copies of this claim map have been filed with the Eureka County Recorder, and the lode claim filing fee has been paid to the Eureka County Recorder.

*[Signature]*  
Agent for: ECM, Inc.

Dated August 9, 1988

RECORDED AT THE REQUEST OF  
ECM Inc  
BOOK PAGE  
182 507

88 AUG 25 P4:47

OFFICIAL RECORDS  
EUREKA COUNTY, NEVADA  
H.M. REBALEATI, RECORDER  
FILE NO. FEE \$

120885

6.25

BOOK 182 PAGE 507



120886  
CERTIFICATE OF LOCATION

This is to certify that the GBW 11 lode mining claim was located by:

ECM, Inc.  
2720 3rd Ave. North  
Billings, MT 59101

on July 16, 1988, situated in the unknown Mining District, Eureka County, State of Nevada.

Said claim is located in the

NW 1/4 Sec. 16 T. 22 N., R. 49 E.  
NE 1/4 Sec.  
SE 1/4 Sec.  
SW 1/4 Sec. 16 T. 22 N., R. 49 E.  
Mount Diablo Meridian.

To tie this claim to the Public Survey, begin at the northwest corner of Section 21, T. 22 N., R. 49 E., M.D.M., thence,  
3000 feet north  
and  
1800 feet east  
to the northeast corner of the claim.

We claim 1500 linear feet along the course of the mineral-bearing ledge, lode or vein, extending 1490 feet from the location monument in a north direction and 10 feet in a south direction, together with 300 feet on each side of the center of the ledge for the entire length of the claim.

The exterior boundaries of this claim are clearly marked by 3" diameter white PVC posts firmly set in the ground bearing applicable monument designation.

The claim boundary is as follows:

Beginning at the Northeast corner, #1,  
thence 750 feet south to the East side center, #2,  
thence 750 feet south to the Southeast corner, #3,  
thence 600 feet west to the Southwest corner, #4,  
thence 750 feet north to the West side center, #5,  
thence 750 feet north to the Northwest corner, #6,  
thence 600 feet east to the Northeast corner, #1,  
the point of beginning.

The monumentation and marking of the corners was completed by July 21, 1988.

The location work consisted of making a claim map as provided in NRS 517.040. Two copies of this claim map have been filed with the Eureka County Recorder, and the lode claim filing fee has been paid to the Eureka County Recorder.

*[Signature]*  
Agent for: ECM, Inc.

Dated August 9, 1988

RECORDED AT THE REQUEST OF

ECM, Inc.  
BOOK PAGE  
182 508

'88 AUG 25 P4:47

OFFICIAL RECORDS  
EUREKA COUNTY, NEVADA  
M.N. REBALEATI, RECORDER  
FILE NO. Fees

120886

BOOK 182 PAGE 508

120887

CERTIFICATE OF LOCATION

This is to certify that the GBW 12 lode mining claim was located by:

ECM, Inc.  
2720 3rd Ave. North  
Billings, MT 59101

on July 16, 1988, situated in the unknown Mining District, Eureka County, State of Nevada.

Said claim is located in the

NW 1/4 Sec. 16 T. 22 N., R. 49 E.  
NE 1/4 Sec.  
SE 1/4 Sec.  
SW 1/4 Sec. 16 T. 22 N., R. 49 E.  
Mount Diablo Meridian.

To tie this claim to the Public Survey, begin at the northwest corner of Section 21, T. 22 N., R. 49 E., M.D.M., thence,  
3000 feet north  
and  
2400 feet east  
to the northeast corner of the claim.

We claim 1500 linear feet along the course of the mineral-bearing ledge, lode or vein, extending 1490 feet from the location monument in a north direction and 10 feet in a south direction, together with 300 feet on each side of the center of the ledge for the entire length of the claim.

The exterior boundaries of this claim are clearly marked by 3" diameter white PVC posts firmly set in the ground bearing applicable monument designation.

The claim boundary is as follows:

Beginning at the Northeast corner, #1,  
thence 750 feet south to the East side center, #2,  
thence 750 feet south to the Southeast corner, #3,  
thence 600 feet west to the Southwest corner, #4,  
thence 750 feet north to the West side center, #5,  
thence 750 feet north to the Northwest corner, #6,  
thence 600 feet east to the Northeast corner, #1,  
the point of beginning.

The monumentation and marking of the corners was completed by July 21, 1988.

The location work consisted of making a claim map as provided in NRS 517.040. Two copies of this claim map have been filed with the Eureka County Recorder, and the lode claim filing fee has been paid to the Eureka County Recorder.

*Per W. B. Rath*  
Agent for: ECM, Inc.

Dated August 9, 1988

RECORDED AT THE REQUEST OF

ECM, Inc.  
BOOK PAGE  
182 509

'88 AUG 25 P4:47

OFFICIAL RECORDS  
EUREKA COUNTY, NEVADA  
M.N. REBALEATI, RECORDER  
FILE NO. FEES

120887

6.25

BOOK 182 PAGE 509

120888  
CERTIFICATE OF LOCATION

This is to certify that the GBW 13 lode mining claim was located by:

ECM, Inc.  
2720 3rd Ave. North  
Billings, MT 59101

on July 15, 1988, situated in the unknown Mining District, Eureka County, State of Nevada.

Said claim is located in the

NW 1/4 Sec. 16 T. 22 N., R. 49 E.  
NE 1/4 Sec. 16 T. 22 N., R. 49 E.  
SE 1/4 Sec. 16 T. 22 N., R. 49 E.  
SW 1/4 Sec. 16 T. 22 N., R. 49 E.  
Mount Diablo Meridian.

To tie this claim to the Public Survey, begin at the northwest corner of Section 21, T. 22 N., R. 49 E., M.D.M., thence,  
3000 feet north  
and  
3000 feet east  
to the northeast corner of the claim.

We claim 1500 linear feet along the course of the mineral-bearing ledge, lode or vein, extending 1490 feet from the location monument in a north direction and 10 feet in a south direction, together with 300 feet on each side of the center of the ledge for the entire length of the claim.

The exterior boundaries of this claim are clearly marked by 3" diameter white PVC posts firmly set in the ground bearing applicable monument designation.

The claim boundary is as follows:

Beginning at the Northeast corner, #1,  
thence 750 feet south to the East side center, #2,  
thence 750 feet south to the Southeast corner, #3,  
thence 600 feet west to the Southwest corner, #4,  
thence 750 feet north to the West side center, #5,  
thence 750 feet north to the Northwest corner, #6,  
thence 600 feet east to the Northeast corner, #1,  
the point of beginning.

The monumentation and marking of the corners was completed by July 21, 1988.

The location work consisted of making a claim map as provided in NRS 517.040. Two copies of this claim map have been filed with the Eureka County Recorder, and the lode claim filing fee has been paid to the Eureka County Recorder.

*Paul W. Smith*  
Agent for: ECM, Inc.

Dated August 9, 1988

RECORDED AT THE REQUEST OF  
ECM, Inc.  
BOOK PAGE  
182 510

'88 AUG 25 P4:47

OFFICIAL RECORDS  
EUREKA COUNTY, NEVADA  
M.N. REBALLATI, RECORDER  
FILE NO. FEES  
120888 6.25

BOOK 182 PAGES 10

120889

CERTIFICATE OF LOCATION

This is to certify that the GBW 14 lode mining claim was located by:

ECM, Inc.  
2720 3rd Ave. North  
Billings, MT 59101

on July 15, 1988, situated in the unknown Mining District, Eureka County, State of Nevada.

Said claim is located in the

NW 1/4 Sec.  
NE 1/4 Sec. 16 T. 22 N., R. 49 E.  
SE 1/4 Sec. 16 T. 22 N., R. 49 E.  
SW 1/4 Sec.  
Mount Diablo Meridian.

To tie this claim to the Public Survey, begin at the northwest corner of Section 21, T. 22 N., R. 49 E., M.D.M., thence,  
3000 feet north  
and  
3600 feet east  
to the northeast corner of the claim.

We claim 1500 linear feet along the course of the mineral-bearing ledge, lode or vein, extending 1490 feet from the location monument in a north direction and 10 feet in a south direction, together with 300 feet on each side of the center of the ledge for the entire length of the claim.

The exterior boundaries of this claim are clearly marked by 3" diameter white PVC posts firmly set in the ground bearing applicable monument designation.

The claim boundary is as follows:

Beginning at the Northeast corner, #1,  
thence 750 feet south to the East side center, #2,  
thence 750 feet south to the Southeast corner, #3,  
thence 600 feet west to the Southwest corner, #4,  
thence 750 feet north to the West side center, #5,  
thence 750 feet north to the Northwest corner, #6,  
thence 600 feet east to the Northeast corner, #1,  
the point of beginning.

The monumentation and marking of the corners was completed by July 21, 1988.

The location work consisted of making a claim map as provided in NRS 517.040. Two copies of this claim map have been filed with the Eureka County Recorder, and the lode claim filing fee has been paid to the Eureka County Recorder.

*Paul W. Smith*  
Agent for: ECM, Inc.

Dated August 9, 1988

RECORDED AT THE REQUEST OF

ECM, Inc.  
BOOK 182 PAGE 511

'88 AUG 25 P4:47

OFFICIAL RECORDS  
EUREKA COUNTY, NEVADA  
M.N. REBALLATI, RECORDER  
FILE NO. 120889

LEE \$ 6.25

BOOK 182 PAGE 511

120890

CERTIFICATE OF LOCATION

This is to certify that the GBW 15 lode mining claim was located by:

ECM, Inc.  
2720 3rd Ave. North  
Billings, MT 59101

on July 16, 1988, situated in the unknown Mining District, Eureka County, State of Nevada.

Said claim is located in the

NW 1/4 Sec.  
NE 1/4 Sec.  
SE 1/4 Sec.  
SW 1/4 Sec. 16 T. 22 N., R. 49 E.  
Mount Diablo Meridian.

To tie this claim to the Public Survey, begin at the northwest corner of Section 21, T. 22 N., R. 49 E., M.D.M., thence,  
1500 feet north  
and  
600 feet east  
to the northeast corner of the claim.

We claim 1500 linear feet along the course of the mineral-bearing ledge, lode or vein, extending 10 feet from the location monument in a north direction and 1490 feet in a south direction, together with 300 feet on each side of the center of the ledge for the entire length of the claim.

The exterior boundaries of this claim are clearly marked by 3" diameter white PVC posts firmly set in the ground bearing applicable monument designation.

The claim boundary is as follows:

Beginning at the Northeast corner, #1,  
thence 750 feet south to the East side center, #2,  
thence 750 feet south to the Southeast corner, #3,  
thence 600 feet west to the Southwest corner, #4,  
thence 750 feet north to the West side center, #5,  
thence 750 feet north to the Northwest corner, #6,  
thence 600 feet east to the Northeast corner, #1,  
the point of beginning.

The monumentation and marking of the corners was completed by July 21, 1988.

The location work consisted of making a claim map as provided in NRS 517.040. Two copies of this claim map have been filed with the Eureka County Recorder, and the lode claim filing fee has been paid to the Eureka County Recorder.

*R. J. Smith*  
Agent for: ECM, Inc.

Dated August 9, 1988

RECORDED AT THE REQUEST OF

ECM, Inc.  
BOOK PAGE  
182 512

'88 AUG 25 P4:47

OFFICIAL RECORDS  
EUREKA COUNTY, NEVADA  
M.N. REBALEATI, RECORDER  
FILE NO. FEES

120890

6.25

BOOK 182 PAGE 512



120891  
CERTIFICATE OF LOCATION

This is to certify that the GBW 16 lode mining claim was located by:

ECM, Inc.  
2720 3rd Ave. North  
Billings, MT 59101

on July 16, 1988, situated in the unknown Mining District, Eureka County, State of Nevada.

Said claim is located in the

NW 1/4 Sec.  
NE 1/4 Sec.  
SE 1/4 Sec.  
SW 1/4 Sec. 16 T. 22 N., R. 49 E.  
Mount Diablo Meridian.

To tie this claim to the Public Survey, begin at the northwest corner of Section 21, T. 22 N., R. 49 E., M.D.M., thence,  
1500 feet north  
and  
1200 feet east  
to the northeast corner of the claim.

We claim 1500 linear feet along the course of the mineral-bearing ledge, lode or vein, extending 10 feet from the location monument in a north direction and 1490 feet in a south direction, together with 300 feet on each side of the center of the ledge for the entire length of the claim.

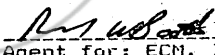
The exterior boundaries of this claim are clearly marked by 3" diameter white PVC posts firmly set in the ground bearing applicable monument designation.

The claim boundary is as follows:

Beginning at the Northeast corner, #1,  
thence 750 feet south to the East side center, #2,  
thence 750 feet south to the Southeast corner, #3,  
thence 600 feet west to the Southwest corner, #4,  
thence 750 feet north to the West side center, #5,  
thence 750 feet north to the Northwest corner, #6,  
thence 600 feet east to the Northeast corner, #1,  
the point of beginning.

The monumentation and marking of the corners was completed by July 21, 1988.

The location work consisted of making a claim map as provided in NRS 517.040. Two copies of this claim map have been filed with the Eureka County Recorder, and the lode claim filing fee has been paid to the Eureka County Recorder.

  
Agent for: ECM, Inc.

Dated August 9, 1988

RECORDED AT THE REQUEST OF  
ECM, Inc.  
BOOK PAGE  
182 513

'88 AUG 25 P4:47

OFFICIAL RECORDS  
EUREKA COUNTY, NEVADA  
M.M. REBALLATI, RECORDER  
FILE NO. FEE \$  
120891 6.25

BOOK 182 PAGE 513

120892

CERTIFICATE OF LOCATION

This is to certify that the GBW 17 lode mining claim was located by:

ECM, Inc.  
2720 3rd Ave. North  
Billings, MT 59101

on July 16, 1988, situated in the unknown Mining District, Eureka County, State of Nevada.

Said claim is located in the

NW 1/4 Sec.  
NE 1/4 Sec.  
SE 1/4 Sec.  
SW 1/4 Sec. 16 T. 22 N., R. 49 E.  
Mount Diablo Meridian.

To tie this claim to the Public Survey, begin at the northwest corner of Section 21, T. 22 N., R. 49 E., M.D.M., thence,  
1500 feet north  
and  
1800 feet east  
to the northeast corner of the claim.


We claim 1500 linear feet along the course of the mineral-bearing ledge, lode or vein, extending 10 feet from the location monument in a north direction and 1490 feet in a south direction, together with 300 feet on each side of the center of the ledge for the entire length of the claim.

The exterior boundaries of this claim are clearly marked by 3" diameter white PVC posts firmly set in the ground bearing applicable monument designation.

The claim boundary is as follows:  
Beginning at the Northeast corner, #1,  
thence 750 feet south to the East side center, #2,  
thence 750 feet south to the Southeast corner, #3,  
thence 600 feet west to the Southwest corner, #4,  
thence 750 feet north to the West side center, #5,  
thence 750 feet north to the Northwest corner, #6,  
thence 600 feet east to the Northeast corner, #1,  
the point of beginning.

The monumentation and marking of the corners was completed by July 21, 1988.

The location work consisted of making a claim map as provided in NRS 517.040. Two copies of this claim map have been filed with the Eureka County Recorder, and the lode claim filing fee has been paid to the Eureka County Recorder.

  
Agent for: ECM, Inc.

Dated August 9, 1988

RECORDED AT THE REQUEST OF

ECM Inc  
BOOK PAGE  
182 514

'88 AUG 25 P4:47

OFFICIAL RECORDS  
EUREKA COUNTY, NEVADA  
M.N. REBAL. RECORDER  
FILE NO. FEE \$

120892

6.25

BOOK 182 PAGE 514

120893

CERTIFICATE OF LOCATION

This is to certify that the GBW 18 lode mining claim was located by:

ECM, Inc.  
2720 3rd Ave. North  
Billings, MT 59101

on July 16, 1988, situated in the unknown Mining District, Eureka County, State of Nevada.

Said claim is located in the

NW 1/4 Sec.  
NE 1/4 Sec.  
SE 1/4 Sec.  
SW 1/4 Sec. 16 T. 22 N., R. 49 E.  
Mount Diablo Meridian.

To tie this claim to the Public Survey, begin at the northwest corner of Section 21, T. 22 N., R. 49 E., M.D.M., thence,  
1500 feet north  
and  
2400 feet east  
to the northeast corner of the claim.

We claim 1500 linear feet along the course of the mineral-bearing ledge, lode or vein, extending 10 feet from the location monument in a north direction and 1490 feet in a south direction, together with 300 feet on each side of the center of the ledge for the entire length of the claim.

The exterior boundaries of this claim are clearly marked by 3" diameter white PVC posts firmly set in the ground bearing applicable monument designation.

The claim boundary is as follows:

Beginning at the Northeast corner, #1,  
thence 750 feet south to the East side center, #2,  
thence 750 feet south to the Southeast corner, #3,  
thence 600 feet west to the Southwest corner, #4,  
thence 750 feet north to the West side center, #5,  
thence 750 feet north to the Northwest corner, #6,  
thence 600 feet east to the Northeast corner, #1,  
the point of beginning.

The monumentation and marking of the corners was completed by July 21, 1988.

The location work consisted of making a claim map as provided in NRS 517.040. Two copies of this claim map have been filed with the Eureka County Recorder, and the lode claim filing fee has been paid to the Eureka County Recorder.

*R. S. White*  
Agent for: ECM, Inc.

Dated August 9, 1988

RECORDED AT THE REQUEST OF  
ECM, Inc.  
BOOK PAGE  
182 515

'88 AUG 25 P4:47

OFFICIAL RECORDS  
EUREKA COUNTY, NEVADA  
M.N. REBALEATI, RECORDER  
FILE NO. FEE \$

120893

6.25

BOOK 182 PAGE 515

120894

CERTIFICATE OF LOCATION

This is to certify that the GBW 19 lode mining claim was located by:

ECM, Inc.  
2720 3rd Ave. North  
Billings, MT 59101

on July 15, 1988, situated in the unknown Mining District, Eureka County, State of Nevada.

Said claim is located in the

NW 1/4 Sec.  
NE 1/4 Sec.  
SE 1/4 Sec. 16 T. 22 N., R. 49 E.  
SW 1/4 Sec. 16 T. 22 N., R. 49 E.  
Mount Diablo Meridian.

To tie this claim to the Public Survey, begin at the northwest corner of Section 21, T. 22 N., R. 49 E., M.D.M., thence, 1500 feet north and 3000 feet east to the northeast corner of the claim.

We claim 1500 linear feet along the course of the mineral-bearing ledge, lode or vein, extending 10 feet from the location monument in a north direction and 1490 feet in a south direction, together with 300 feet on each side of the center of the ledge for the entire length of the claim.

The exterior boundaries of this claim are clearly marked by 3" diameter white PVC posts firmly set in the ground bearing applicable monument designation.

The claim boundary is as follows:

Beginning at the Northeast corner, #1, thence 750 feet south to the East side center, #2, thence 750 feet south to the Southeast corner, #3, thence 600 feet west to the Southwest corner, #4, thence 750 feet north to the West side center, #5, thence 750 feet north to the Northwest corner, #6, thence 600 feet east to the Northeast corner, #1, the point of beginning.

The monumentation and marking of the corners was completed by July 21, 1988.

The location work consisted of making a claim map as provided in NRS 517.040. Two copies of this claim map have been filed with the Eureka County Recorder, and the lode claim filing fee has been paid to the Eureka County Recorder.

*R. M. Webb*  
Agent for: ECM, Inc.

Dated August 9, 1988

RECORDED AT THE REQUEST OF  
ECM, Inc.  
BOOK 182 PAGE 516

'88 AUG 25 P4:47

OFFICIAL RECORDS  
EUREKA COUNTY, NEVADA  
M.N. REBALCATH RECORDER  
FILE NO. 120894 FEE \$ 6.25

BOOK 182 PAGE 516

120895

CERTIFICATE OF LOCATION

This is to certify that the GBW 20 lode mining claim was located by:

ECM, Inc.  
2720 3rd Ave. North  
Billings, MT 59101

on July 15, 1988, situated in the unknown Mining District, Eureka County, State of Nevada.

Said claim is located in the  
NW 1/4 Sec.  
NE 1/4 Sec.  
SE 1/4 Sec. 16 T. 22 N., R. 49 E.  
SW 1/4 Sec.  
Mount Diablo Meridian.

To tie this claim to the Public Survey, begin at the northwest corner of Section 21, T. 22 N., R. 49 E., M.D.M., thence,  
1500 feet north  
and  
3600 feet east  
to the northeast corner of the claim.

We claim 1500 linear feet along the course of the mineral-bearing ledge, lode or vein, extending 10 feet from the location monument in a north direction and 1490 feet in a south direction, together with 300 feet on each side of the center of the ledge for the entire length of the claim.

The exterior boundaries of this claim are clearly marked by 3" diameter white PVC posts firmly set in the ground bearing applicable monument designation.

The claim boundary is as follows:  
Beginning at the Northeast corner, #1,  
thence 750 feet south to the East side center, #2,  
thence 750 feet south to the Southeast corner, #3,  
thence 600 feet west to the Southwest corner, #4,  
thence 750 feet north to the West side center, #5,  
thence 750 feet north to the Northwest corner, #6,  
thence 600 feet east to the Northeast corner, #1,  
the point of beginning.

The monumentation and marking of the corners was completed by July 21, 1988.

The location work consisted of making a claim map as provided in NRS 517.040. Two copies of this claim map have been filed with the Eureka County Recorder, and the lode claim filing fee has been paid to the Eureka County Recorder.

*R. J. White*  
Agent for: ECM, Inc.

Dated August 9, 1988

RECORDED AT THE REQUEST OF  
ECM, Inc.  
BOOK PAGE  
182 517

'88 AUG 25 P4:47

OFFICIAL RECORDS  
EUREKA COUNTY, NEVADA  
M.N. REBALEATI, RECORDER  
FILE NO. FEE \$

120895

6.25

BOOK 182 PAGE 517



120896

CERTIFICATE OF LOCATION

This is to certify that the GEW 21 lode mining claim was located by:

ECM, Inc.  
2720 3rd Ave. North  
Billings, MT 59101

on July 16, 1988, situated in the unknown Mining District, Eureka County, State of Nevada.

Said claim is located in the:

NW 1/4 Sec. 21 T. 22 N., R. 49 E.  
NE 1/4 Sec.  
SE 1/4 Sec.  
SW 1/4 Sec.  
Mount Diablo Meridian.

To tie this claim to the Public Survey, begin at the northwest corner of Section 21, T. 22 N., R. 49 E., M.D.M., thence,  
0 feet north-south  
and  
600 feet east  
to the northeast corner of the claim.

We claim 1500 linear feet along the course of the mineral-bearing ledge, lode or vein, extending 1490 feet from the location monument in a north direction and 10 feet in a south direction, together with 300 feet on each side of the center of the ledge for the entire length of the claim.

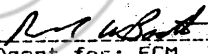
The exterior boundaries of this claim are clearly marked by 3" diameter white PVC posts firmly set in the ground bearing applicable monument designation.

The claim boundary is as follows:

Beginning at the Northeast corner, #1,  
thence 750 feet south to the East side center, #2,  
thence 750 feet south to the Southeast corner, #3,  
thence 600 feet west to the Southwest corner, #4,  
thence 750 feet north to the West side center, #5,  
thence 750 feet north to the Northwest corner, #6,  
thence 600 feet east to the Northeast corner, #1,  
the point of beginning.

The monumentation and marking of the corners was completed by July 21, 1988.

The location work consisted of making a claim map as provided in NRS 517.040. Two copies of this claim map have been filed with the Eureka County Recorder, and the lode claim filing fee has been paid to the Eureka County Recorder.

  
Agent for: ECM, Inc.

Dated August 9, 1988

RECORDED AT THE REQUEST OF  
ECM, INC.  
BOOK PAGE  
182 518

'88 AUG 25 P4:47

OFFICIAL RECORDS  
EUREKA COUNTY, NEVADA  
M.N. REBALEATI, RECORDER  
FILE NO. REC \$

120896

6.25

BOOK 182 PAGE 518

120897

CERTIFICATE OF LOCATION

This is to certify that the GEW 22 lode mining claim was located by:

ECM, Inc.  
2720 3rd Ave. North  
Billings, MT 59101

on July 16, 1988, situated in the unknown Mining District, Eureka County, State of Nevada.

Said claim is located in the

NW 1/4 Sec. 21 T. 22 N., R. 49 E.  
NE 1/4 Sec.  
SE 1/4 Sec.  
SW 1/4 Sec.  
Mount Diablo Meridian.

To tie this claim to the Public Survey, begin at the northwest corner of Section 21, T. 22 N., R. 49 E., M.D.M., thence,  
0 feet north-south  
and  
1200 feet east  
to the northeast corner of the claim.

We claim 1500 linear feet along the course of the mineral-bearing ledge, lode or vein, extending 1490 feet from the location monument in a north direction and 10 feet in a south direction, together with 300 feet on each side of the center of the ledge for the entire length of the claim.

The exterior boundaries of this claim are clearly marked by 3" diameter white PVC posts firmly set in the ground bearing applicable monument designation.

The claim boundary is as follows:

Beginning at the Northeast corner, #1,  
thence 750 feet south to the East side center, #2,  
thence 750 feet south to the Southeast corner, #3,  
thence 600 feet west to the Southwest corner, #4,  
thence 750 feet north to the West side center, #5,  
thence 750 feet north to the Northwest corner, #6,  
thence 600 feet east to the Northeast corner, #1,  
the point of beginning.

The monumentation and marking of the corners was completed by July 21, 1988.

The location work consisted of making a claim map as provided in NRS 517.040. Two copies of this claim map have been filed with the Eureka County Recorder, and the lode claim filing fee has been paid to the Eureka County Recorder.

*R. M. Webb*  
Agent for: ECM, Inc.

Dated August 9, 1988

RECORDED AT THE REQUEST OF

ECM, Inc.  
BOOK PAGE  
182 519

'88 AUG 25 P4:47

OFFICIAL RECORDS  
EUREKA COUNTY, NEVADA  
M.N. REBALEATI, RECORDER

120897

FEE \$ 6.25

BOOK 182 PAGE 519

## CERTIFICATE OF LOCATION

This is to certify that the SBW 23 lode mining claim was located by:

ECM, Inc.  
2720 3rd Ave. North  
Billings, MT 59101

on July 16, 1988, situated in the unknown Mining District, Eureka County, State of Nevada.

Said claim is located in the

NW 1/4 Sec. 21 T. 22 N., R. 49 E.  
NE 1/4 Sec.  
SE 1/4 Sec.  
SW 1/4 Sec.  
Mount Diablo Meridian.

To tie this claim to the Public Survey, begin at the northwest corner of Section 21, T. 22 N., R. 49 E., M.D.M., thence,  
0 feet north-south  
and  
1800 feet east  
to the northeast corner of the claim.

We claim 1500 linear feet along the course of the mineral-bearing ledge, lode or vein, extending 1490 feet from the location monument in a north direction and 10 feet in a south direction, together with 300 feet on each side of the center of the ledge for the entire length of the claim.

The exterior boundaries of this claim are clearly marked by 3" diameter white PVC posts firmly set in the ground bearing applicable monument designation.

The claim boundary is as follows:

Beginning at the Northeast corner, #1,  
thence 750 feet south to the East side center, #2,  
thence 750 feet south to the Southeast corner, #3,  
thence 600 feet west to the Southwest corner, #4,  
thence 750 feet north to the West side center, #5,  
thence 750 feet north to the Northwest corner, #6,  
thence 600 feet east to the Northeast corner, #1,  
the point of beginning.

The monumentation and marking of the corners was completed by July 21, 1988.

The location work consisted of making a claim map as provided in NRS 517.040. Two copies of this claim map have been filed with the Eureka County Recorder, and the lode claim filing fee has been paid to the Eureka County Recorder.

*[Signature]*  
Agent for: ECM, Inc.

Dated August 9, 1988

RECORDED AT THE REQUEST OF

ECM, Inc.  
BOOK PAGE  
182 520

'88 AUG 25 P4:47

OFFICIAL RECORDS  
EUREKA COUNTY, NEVADA  
M.N. REBALEATI, RECORDER

FILE NO. 120898 FEE \$ 6.25

BOOK 182 PAGE 520

120899

CERTIFICATE OF LOCATION

This is to certify that the GBW 24 lode mining claim was located by:

ECM, Inc.  
2720 3rd Ave. North  
Billings, MT 59101

on July 16, 1988, situated in the unknown Mining District, Eureka County, State of Nevada.

Said claim is located in the

NW 1/4 Sec. 21 T. 22 N., R. 49 E.  
NE 1/4 Sec.  
SE 1/4 Sec.  
SW 1/4 Sec.  
Mount Diablo Meridian.

To tie this claim to the Public Survey, begin at the northwest corner of Section 21, T. 22 N., R. 49 E., M.D.M., thence,  
0 feet north-south  
and  
2400 feet east  
to the northeast corner of the claim.

We claim 1500 linear feet along the course of the mineral-bearing ledge, lode or vein, extending 1490 feet from the location monument in a north direction and 10 feet in a south direction, together with 300 feet on each side of the center of the ledge for the entire length of the claim.

The exterior boundaries of this claim are clearly marked by 3" diameter white PVC posts firmly set in the ground bearing applicable monument designation.

The claim boundary is as follows:

Beginning at the Northeast corner, #1,  
thence 750 feet south to the East side center, #2,  
thence 750 feet south to the Southeast corner, #3,  
thence 600 feet west to the Southwest corner, #4,  
thence 750 feet north to the West side center, #5,  
thence 750 feet north to the Northwest corner, #6,  
thence 600 feet east to the Northeast corner, #1,  
the point of beginning.

The monumentation and marking of the corners was completed by July 21, 1988.

The location work consisted of making a claim map as provided in NRS 517.040. Two copies of this claim map have been filed with the Eureka County Recorder, and the lode claim filing fee has been paid to the Eureka County Recorder.

*Russ W. Smith*  
Agent for: ECM, Inc.

Dated August 9, 1988

RECORDED AT THE REQUEST OF  
ECM, Inc.  
BOOK 182 PAGE 521

'88 AUG 25 P4:47

OFFICIAL RECORDS  
EUREKA COUNTY, NEVADA  
M.N. REBALCATTI, RECORDER  
FILE NO. FEE \$

120899

6.25

BOOK 182 PAGE 521



120900

CERTIFICATE OF LOCATION

This is to certify that the GBW 25 lode mining claim was located by:

ECM, Inc.  
2720 3rd Ave. North  
Billings, MT 59101

on July 16, 1988, situated in the unknown Mining District, Eureka County, State of Nevada.

Said claim is located in the

NW 1/4 Sec. 21 T. 22 N., R. 49 E.  
NE 1/4 Sec. 21 T. 22 N., R. 49 E.  
SE 1/4 Sec.  
SW 1/4 Sec.  
Mount Diablo Meridian.

To tie this claim to the Public Survey, begin at the northwest corner of Section 21, T. 22 N., R. 49 E., M.D.M., thence,  
0 feet north-south  
and  
3000 feet east  
to the northeast corner of the claim.

We claim 1500 linear feet along the course of the mineral-bearing ledge, lode or vein, extending 1490 feet from the location monument in a north direction and 10 feet in a south direction, together with 300 feet on each side of the center of the ledge for the entire length of the claim.

The exterior boundaries of this claim are clearly marked by 3" diameter white PVC posts firmly set in the ground bearing applicable monument designation.

The claim boundary is as follows:

Beginning at the Northeast corner, #1,  
thence 750 feet south to the East side center, #2,  
thence 750 feet south to the Southeast corner, #3,  
thence 600 feet west to the Southwest corner, #4,  
thence 750 feet north to the West side center, #5,  
thence 750 feet north to the Northwest corner, #6,  
thence 600 feet east to the Northeast corner, #1,  
the point of beginning.

The monumentation and marking of the corners was completed by July 21, 1988.

The location work consisted of making a claim map as provided in NRS 517.040. Two copies of this claim map have been filed with the Eureka County Recorder, and the lode claim filing fee has been paid to the Eureka County Recorder.

*Paul W. Smith*  
Agent for: ECM, Inc.

Dated August 9, 1988

RECORDED AT THE REQUEST OF

ECM, Inc.  
BOOK PAGE  
182 522

'88 AUG 25 P4:48

OFFICIAL RECORDS  
EUREKA COUNTY, NEVADA  
M.N. REBALANCE RECORDER  
FILE NO. 1223

120900

6.25

BOOK 182 PAGE 522



**120901**  
CERTIFICATE OF LOCATION

This is to certify that the GBW 26 lode mining claim was located by:

ECM, Inc.  
2720 3rd Ave. North  
Billings, MT 59101

on July 16, 1988, situated in the unknown Mining District, Eureka County, State of Nevada.

Said claim is located in the

NW 1/4 Sec.  
NE 1/4 Sec. 21 T. 22 N., R. 49 E.  
SE 1/4 Sec.  
SW 1/4 Sec.  
Mount Diablo Meridian.

To tie this claim to the Public Survey, begin at the northwest corner of Section 21, T. 22 N., R. 49 E., M.D.M., thence,  
0 feet north-south  
and  
3600 feet east  
to the northeast corner of the claim.

We claim 1500 linear feet along the course of the mineral-bearing ledge, lode or vein, extending 1490 feet from the location monument in a north direction and 10 feet in a south direction, together with 300 feet on each side of the center of the ledge for the entire length of the claim.

The exterior boundaries of this claim are clearly marked by 3" diameter white PVC posts firmly set in the ground bearing applicable monument designation.

The claim boundary is as follows:

Beginning at the Northeast corner, #1,  
thence 750 feet south to the East side center, #2,  
thence 750 feet south to the Southeast corner, #3,  
thence 600 feet west to the Southwest corner, #4,  
thence 750 feet north to the West side center, #5,  
thence 750 feet north to the Northwest corner, #6,  
thence 600 feet east to the Northeast corner, #1,  
the point of beginning.

The monumentation and marking of the corners was completed by July 21, 1988.

The location work consisted of making a claim map as provided in NRS 517.040. Two copies of this claim map have been filed with the Eureka County Recorder, and the lode claim filing fee has been paid to the Eureka County Recorder.

  
Agent for: ECM, Inc.

Dated August 9, 1988

RECORDED AT THE REQUEST OF  
ECM, Inc.  
BOOK PAGE  
182 523

88 AUG 25 P4:48

OFFICIAL RECORDS  
EUREKA COUNTY, NEVADA  
H.N. REBALFALL RECORDER  
FILE NO. **FEES**

120901

6.25

BOOK 182 PAGE 523

120902

CERTIFICATE OF LOCATION

This is to certify that the GBW 27 lode mining claim was located by:

ECM, Inc.  
2720 3rd Ave. North  
Billings, MT 59101

on July 16, 1988, situated in the unknown Mining District, Eureka County, State of Nevada.

Said claim is located in the

NW 1/4 Sec.  
NE 1/4 Sec. 21 T. 22 N., R. 49 E.  
SE 1/4 Sec.  
SW 1/4 Sec.  
Mount Diablo Meridian.

To tie this claim to the Public Survey, begin at the northwest corner of Section 21, T. 22 N., R. 49 E., M.D.M., thence,  
0 feet north-south  
and  
4200 feet east  
to the northeast corner of the claim.

We claim 1500 linear feet along the course of the mineral-bearing ledge, lode or vein, extending 1490 feet from the location monument in a north direction and 10 feet in a south direction, together with 300 feet on each side of the center of the ledge for the entire length of the claim.

The exterior boundaries of this claim are clearly marked by 3" diameter white PVC posts firmly set in the ground bearing applicable monument designation.

The claim boundary is as follows:

Beginning at the Northeast corner, #1,  
thence 750 feet south to the East side center, #2,  
thence 750 feet south to the Southeast corner, #3,  
thence 600 feet west to the Southwest corner, #4,  
thence 750 feet north to the West side center, #5,  
thence 750 feet north to the Northwest corner, #6,  
thence 600 feet east to the Northeast corner, #1,  
the point of beginning.

The monumentation and marking of the corners was completed by July 21, 1988.

The location work consisted of making a claim map as provided in NRS 517.040. Two copies of this claim map have been filed with the Eureka County Recorder, and the lode claim filing fee has been paid to the Eureka County Recorder.

*R. J. Booth*  
Agent for: ECM, Inc.

Dated August 9, 1988

RECORDED AT THE REQUEST OF  
ECM, Inc.  
BOOK 182 PAGE 524

'88 AUG 25 P4:48

OFFICIAL RECORDS  
EUREKA COUNTY, NEVADA  
M.N. REBALEA, RECORDER  
FILE NO. 120902 FEE \$ 6.25

BOOK 182 PAGE 524

120903

CERTIFICATE OF LOCATION

This is to certify that the GBW 28 lode mining claim was located by:

ECM, Inc.  
2720 3rd Ave. North  
Billings, MT 59101

on July 16, 1988, situated in the unknown Mining District, Eureka County, State of Nevada.

Said claim is located in the

NW 1/4 Sec.  
NE 1/4 Sec. 21 T. 22 N., R. 49 E.  
SE 1/4 Sec.  
SW 1/4 Sec.  
Mount Diablo Meridian.

To tie this claim to the Public Survey, begin at the northwest corner of Section 21, T. 22 N., R. 49 E., M.D.M., thence,  
0 feet north-south  
and  
4800 feet east  
to the northeast corner of the claim.

We claim 1500 linear feet along the course of the mineral-bearing ledge, lode or vein, extending 1490 feet from the location monument in a north direction and 10 feet in a south direction, together with 300 feet on each side of the center of the ledge for the entire length of the claim.

The exterior boundaries of this claim are clearly marked by 3" diameter white PVC posts firmly set in the ground bearing applicable monument designation.

The claim boundary is as follows:

Beginning at the Northeast corner, #1,  
thence 750 feet south to the East side center, #2,  
thence 750 feet south to the Southeast corner, #3,  
thence 600 feet west to the Southwest corner, #4,  
thence 750 feet north to the West side center, #5,  
thence 750 feet north to the Northwest corner, #6,  
thence 600 feet east to the Northeast corner, #1,  
the point of beginning.

The monumentation and marking of the corners was completed by July 21, 1988.

The location work consisted of making a claim map as provided in NRS 517.040. Two copies of this claim map have been filed with the Eureka County Recorder, and the lode claim filing fee has been paid to the Eureka County Recorder.

*R. J. Booth*  
Agent for: ECM, Inc.

Dated August 9, 1988

RECORDED AT THE REQUEST OF  
ECM, Inc.  
BOOK PAGE  
182 525

'88 AUG 25 P4:48

OFFICIAL RECORDS  
EUREKA COUNTY, NEVADA  
M.N. REBALEATI, RECORDER  
FILE NO. FEE \$  
6.25

120903

BOOK 182 PAGE 525

120904  
CERTIFICATE OF LOCATION

This is to certify that the GBW 29 lode mining claim was located by:

ECM, Inc.  
2720 3rd Ave. North  
Billings, MT 59101

on July 16, 1988, situated in the unknown Mining District, Eureka County, State of Nevada.

Said claim is located in the

NW 1/4 Sec. 22 T. 22 N., R. 49 E.  
NE 1/4 Sec. 21 T. 22 N., R. 49 E.  
SE 1/4 Sec.  
SW 1/4 Sec.  
Mount Diablo Meridian.

To tie this claim to the Public Survey, begin at the northwest corner of Section 21, T. 22 N., R. 49 E., M.D.M., thence,  
0 feet north-south  
and  
5400 feet east  
to the northeast corner of the claim.

We claim 1500 linear feet along the course of the mineral-bearing ledge, lode or vein, extending 1490 feet from the location monument in a north direction and 10 feet in a south direction, together with 300 feet on each side of the center of the ledge for the entire length of the claim.

The exterior boundaries of this claim are clearly marked by 3" diameter white PVC posts firmly set in the ground bearing applicable monument designation.

The claim boundary is as follows:  
Beginning at the Northeast corner, #1,  
thence 750 feet south to the East side center, #2,  
thence 750 feet south to the Southeast corner, #3,  
thence 600 feet west to the Southwest corner, #4,  
thence 750 feet north to the West side center, #5,  
thence 750 feet north to the Northwest corner, #6,  
thence 600 feet east to the Northeast corner, #1,  
the point of beginning.

The monumentation and marking of the corners was completed by July 21, 1988.

The location work consisted of making a claim map as provided in NRS 517.040. Two copies of this claim map have been filed with the Eureka County Recorder, and the lode claim filing fee has been paid to the Eureka County Recorder.

*M. L. Smith*  
Agent for: ECM, Inc.

Dated August 9, 1988

RECORDED AT THE REQUEST OF  
ECM, Inc.  
BOOK PAGE  
182 526

'88 AUG 25 P4:48

OFFICIAL RECORDS  
EUREKA COUNTY, NEVADA  
M.N. REBALEATI, RECORDER  
FILE NO. REC 6  
625

120904

BOOK 182 PAGE 526



120905

CERTIFICATE OF LOCATION

This is to certify that the GBW 30 lode mining claim was located by:

ECM, Inc.  
2720 3rd Ave. North  
Billings, MT 59101

on July 16, 1988, situated in the unknown Mining District, Eureka County, State of Nevada.

Said claim is located in the

NW 1/4 Sec. 21 T. 22 N., R. 49 E.  
NE 1/4 Sec.  
SE 1/4 Sec.  
SW 1/4 Sec. 21 T. 22 N., R. 49 E.  
Mount Diablo Meridian.

To tie this claim to the Public Survey, begin at the northwest corner of Section 21, T. 22 N., R. 49 E., M.D.M., thence,  
1500 feet south  
and  
600 feet east  
to the northeast corner of the claim.

We claim 1500 linear feet along the course of the mineral-bearing ledge, lode or vein, extending 10 feet from the location monument in a north direction and 1490 feet in a south direction, together with 300 feet on each side of the center of the ledge for the entire length of the claim.

The exterior boundaries of this claim are clearly marked by 3" diameter white PVC posts firmly set in the ground bearing applicable monument designation.

The claim boundary is as follows:

Beginning at the Northeast corner, #1,  
thence 750 feet south to the East side center, #2,  
thence 750 feet south to the Southeast corner, #3,  
thence 600 feet west to the Southwest corner, #4,  
thence 750 feet north to the West side center, #5,  
thence 750 feet north to the Northwest corner, #6,  
thence 600 feet east to the Northeast corner, #1,  
the point of beginning.

The monumentation and marking of the corners was completed by July 21, 1988.

The location work consisted of making a claim map as provided in NRS 517.040. Two copies of this claim map have been filed with the Eureka County Recorder, and the lode claim filing fee has been paid to the Eureka County Recorder.

*M. J. Bonds*  
Agent for: ECM, Inc.

Dated August 9, 1988

RECORDED AT THE REQUEST OF  
ECM, Inc.  
BOOK PAGE  
182 527

'88 AUG 25 P4:48

OFFICIAL RECORDS  
EUREKA COUNTY, NEVADA  
M.N. REBALFATI, RECORDER  
FILE NO. FEE \$ 6.25  
120905

BOOK 182 PAGE 527



120906

CERTIFICATE OF LOCATION

This is to certify that the GBW 31 lode mining claim was located by:

ECM, Inc.  
2720 3rd Ave. North  
Billings, MT 59101

on July 16, 1988, situated in the unknown Mining District, Eureka County, State of Nevada.

Said claim is located in the

NW 1/4 Sec. 21 T. 22 N., R. 49 E.  
NE 1/4 Sec.  
SE 1/4 Sec.  
SW 1/4 Sec. 21 T. 22 N., R. 49 E.  
Mount Diablo Meridian.

To tie this claim to the Public Survey, begin at the northwest corner of Section 21, T. 22 N., R. 49 E., M.D.M., thence,  
1500 feet south  
and  
1200 feet east  
to the northeast corner of the claim.

We claim 1500 linear feet along the course of the mineral-bearing ledge, lode or vein, extending 10 feet from the location monument in a north direction and 1490 feet in a south direction, together with 300 feet on each side of the center of the ledge for the entire length of the claim.

The exterior boundaries of this claim are clearly marked by 3" diameter white PVC posts firmly set in the ground bearing applicable monument designation.

The claim boundary is as follows:

Beginning at the Northeast corner, #1,  
thence 750 feet south to the East side center, #2,  
thence 750 feet south to the Southeast corner, #3,  
thence 600 feet west to the Southwest corner, #4,  
thence 750 feet north to the West side center, #5,  
thence 750 feet north to the Northwest corner, #6,  
thence 600 feet east to the Northeast corner, #1,  
the point of beginning.

The monumentation and marking of the corners was completed by July 21, 1988.

The location work consisted of making a claim map as provided in NRS 517.040. Two copies of this claim map have been filed with the Eureka County Recorder, and the lode claim filing fee has been paid to the Eureka County Recorder.

*[Signature]*  
Agent for: ECM, Inc.

Dated August 9, 1988

RECORDED AT THE REQUEST OF  
ECM, Inc.  
BOOK PAGE  
182 528

'88 AUG 25 P4:48

OFFICIAL RECORDS  
EUREKA COUNTY, NEVADA  
M.M. REBALEATI, RECORDER  
FILE NO. FEE \$

120906

625

BOOK 182 PAGE 528

120907  
CERTIFICATE OF LOCATION

This is to certify that the GBW 32 lode mining claim was located by:

ECM, Inc.  
2720 3rd Ave. North  
Billings, MT 59101

on July 16, 1988, situated in the unknown Mining District, Eureka County, State of Nevada.

Said claim is located in the

NW 1/4 Sec. 21 T. 22 N., R. 49 E.  
NE 1/4 Sec.  
SE 1/4 Sec.  
SW 1/4 Sec. 21 T. 22 N., R. 49 E.  
Mount Diablo Meridian.

To tie this claim to the Public Survey, begin at the northwest corner of Section 21, T. 22 N., R. 49 E., N.D.M., thence,  
1500 feet south  
and  
1800 feet east  
to the northeast corner of the claim.

We claim 1500 linear feet along the course of the mineral-bearing ledge, lode or vein, extending 10 feet from the location monument in a north direction and 1490 feet in a south direction, together with 300 feet on each side of the center of the ledge for the entire length of the claim.

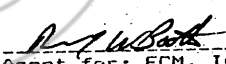
The exterior boundaries of this claim are clearly marked by 3" diameter white PVC posts firmly set in the ground bearing applicable monument designation.

The claim boundary is as follows:

Beginning at the Northeast corner, #1,  
thence 750 feet south to the East side center, #2,  
thence 750 feet south to the Southeast corner, #3,  
thence 600 feet west to the Southwest corner, #4,  
thence 750 feet north to the West side center, #5,  
thence 750 feet north to the Northwest corner, #6,  
thence 600 feet east to the Northeast corner, #1,  
the point of beginning.

The monumentation and marking of the corners was completed by July 21, 1988.

The location work consisted of making a claim map as provided in NRS 517.040. Two copies of this claim map have been filed with the Eureka County Recorder, and the lode claim filing fee has been paid to the Eureka County Recorder.

  
Agent for: ECM, Inc.

Dated August 9, 1988

RECORDED AT THE REQUEST OF

ECM, Inc.  
BOOK PAGE  
182 529

'88 AUG 25 P4:48

OFFICIAL RECORDS  
EUREKA COUNTY, NEVADA  
M.N. REBALEATI, RECORDER

FILE NO. FEE  
120907 6.25

BOOK 182 PAGE 529

120908

CERTIFICATE OF LOCATION

This is to certify that the GBW 33 lode mining claim was located by:

ECM, Inc.  
2720 3rd Ave. North  
Billings, MT 59101

on July 16, 1988, situated in the unknown Mining District, Eureka County, State of Nevada.

Said claim is located in the

NW 1/4 Sec. 21 T. 22 N., R. 49 E.  
NE 1/4 Sec.  
SE 1/4 Sec.  
SW 1/4 Sec. 21 T. 22 N., R. 49 E.  
Mount Diablo Meridian.

To tie this claim to the Public Survey, begin at the northwest corner of Section 21, T. 22 N., R. 49 E., M.D.M.; thence,  
1500 feet south  
and  
2400 feet east  
to the northeast corner of the claim.

We claim 1500 linear feet along the course of the mineral-bearing ledge, lode or vein, extending 10 feet from the location monument in a north direction and 1490 feet in a south direction, together with 300 feet on each side of the center of the ledge for the entire length of the claim.

The exterior boundaries of this claim are clearly marked by 3" diameter white PVC posts firmly set in the ground bearing applicable monument designation.

The claim boundary is as follows:

Beginning at the Northeast corner, #1,  
thence 750 feet south to the East side center, #2,  
thence 750 feet south to the Southeast corner, #3,  
thence 600 feet west to the Southwest corner, #4,  
thence 750 feet north to the West side center, #5,  
thence 750 feet north to the Northwest corner, #6,  
thence 600 feet east to the Northeast corner, #1,  
the point of beginning.

The monumentation and marking of the corners was completed by July 21, 1988.

The location work consisted of making a claim map as provided in NRS 517.040. Two copies of this claim map have been filed with the Eureka County Recorder, and the lode claim filing fee has been paid to the Eureka County Recorder.

*R. J. W. Barth*  
Agent for: ECM, Inc.

Dated August 9, 1988

RECORDED AT THE REQUEST OF  
ECM INC  
BOOK PAGE  
182 530

'88 AUG 25 P4:48

OFFICIAL RECORDS  
EUREKA COUNTY, NEVADA  
M.N. REBALEATI, RECORDER

FILE NO.  
120908

Fee \$  
6.25

BOOK 182 PAGE 530

120909  
CERTIFICATE OF LOCATION

This is to certify that the GBW 34 lode mining claim was located by:

ECM, Inc.  
2720 3rd Ave. North  
Billings, MT 59101

on July 16, 1988, situated in the unknown Mining District, Eureka County, State of Nevada.

Said claim is located in the

NW 1/4 Sec. 21 T. 22 N., R. 49 E.  
NE 1/4 Sec. 21 T. 22 N., R. 49 E.  
SE 1/4 Sec. 21 T. 22 N., R. 49 E.  
SW 1/4 Sec. 21 T. 22 N., R. 49 E.  
Mount Diablo Meridian.

To tie this claim to the Public Survey, begin at the northwest corner of Section 21, T. 22 N., R. 49 E., M.D.M., thence,  
1500 feet south  
and  
3000 feet east  
to the northeast corner of the claim.

We claim 1500 linear feet along the course of the mineral-bearing ledge, lode or vein, extending 10 feet from the location monument in a north direction and 1490 feet in a south direction, together with 300 feet on each side of the center of the ledge for the entire length of the claim.

The exterior boundaries of this claim are clearly marked by 3" diameter white PVC posts firmly set in the ground bearing applicable monument designation.

The claim boundary is as follows:

Beginning at the Northeast corner, #1,  
thence 750 feet south to the East side center, #2,  
thence 750 feet south to the Southeast corner, #3,  
thence 600 feet west to the Southwest corner, #4,  
thence 750 feet north to the West side center, #5,  
thence 750 feet north to the Northwest corner, #6,  
thence 600 feet east to the Northeast corner, #1,  
the point of beginning.

The monumentation and marking of the corners was completed by July 21, 1988.

The location work consisted of making a claim map as provided in NRS 517.040. Two copies of this claim map have been filed with the Eureka County Recorder, and the lode claim filing fee has been paid to the Eureka County Recorder.

*R. J. Webb*  
Agent for: ECM, Inc.

Dated August 9, 1988

RECORDED AT THE REQUEST OF  
BOOK 182 PAGE 531

'88 AUG 25 P4:48

OFFICIAL RECORDS  
EUREKA COUNTY, NEVADA  
M.N. REBALEATI, RECORDER  
FILE NO. 120909  
FEE \$ 6.25

BOOK 182 PAGE 531



**120910**  
CERTIFICATE OF LOCATION

This is to certify that the GBW 35 lode mining claim was located by:

ECM, Inc.  
2720 3rd Ave. North  
Billings, MT 59101

on July 16, 1988, situated in the unknown Mining District, Eureka County, State of Nevada.

Said claim is located in the

NW 1/4 Sec.  
NE 1/4 Sec. 21 T. 22 N., R. 49 E.  
SE 1/4 Sec. 21 T. 22 N., R. 49 E.  
SW 1/4 Sec.  
Mount Diablo Meridian.

To tie this claim to the Public Survey, begin at the northwest corner of Section 21, T. 22 N., R. 49 E., M.D.M., thence,  
1500 feet south  
and  
3600 feet east  
to the northeast corner of the claim.

We claim 1500 linear feet along the course of the mineral-bearing ledge, lode or vein, extending 10 feet from the location monument in a north direction and 1490 feet in a south direction, together with 300 feet on each side of the center of the ledge for the entire length of the claim.

The exterior boundaries of this claim are clearly marked by 3" diameter white PVC posts firmly set in the ground bearing applicable monument designation.

The claim boundary is as follows:

Beginning at the Northeast corner, #1,  
thence 750 feet south to the East side center, #2,  
thence 750 feet south to the Southeast corner, #3,  
thence 600 feet west to the Southwest corner, #4,  
thence 750 feet north to the West side center, #5,  
thence 750 feet north to the Northwest corner, #6,  
thence 600 feet east to the Northeast corner, #1,  
the point of beginning.

The monumentation and marking of the corners was completed by July 21, 1988.

The location work consisted of making a claim map as provided in NRS 517.040. Two copies of this claim map have been filed with the Eureka County Recorder, and the lode claim filing fee has been paid to the Eureka County Recorder.

*R. M. Smith*  
Agent for: ECM, Inc.

Dated August 9, 1988

RECORDED AT THE REQUEST OF

ECM, Inc.  
BOOK PAGE  
182 532

'88 AUG 25 P4:48

OFFICIAL RECORDS  
EUREKA COUNTY, NEVADA  
M.N. REBALANCE RECORDER

FILE NO. FILE #  
120910 6.25

BOOK 182 PAGE 532



120911  
CERTIFICATE OF LOCATION

This is to certify that the GBW 36 lode mining claim was located by:

ECM, Inc.  
2720 3rd Ave. North  
Billings, MT 59101

on July 16, 1988, situated in the unknown Mining District, Eureka County, State of Nevada.

Said claim is located in the

NW 1/4 Sec.  
NE 1/4 Sec. 21 T. 22 N., R. 49 E.  
SE 1/4 Sec. 21 T. 22 N., R. 49 E.  
SW 1/4 Sec.  
Mount Diablo Meridian.

To tie this claim to the Public Survey, begin at the northwest corner of Section 21, T. 22 N., R. 49 E., M.D.M., thence,  
1500 feet south  
and  
4200 feet east  
to the northeast corner of the claim.

We claim 1500 linear feet along the course of the mineral-bearing ledge, lode or vein, extending 10 feet from the location monument in a north direction and 1490 feet in a south direction, together with 300 feet on each side of the center of the ledge for the entire length of the claim.

The exterior boundaries of this claim are clearly marked by 3" diameter white PVC posts firmly set in the ground bearing applicable monument designation.

The claim boundary is as follows:

Beginning at the Northeast corner, #1,  
thence 750 feet south to the East side center, #2,  
thence 750 feet south to the Southeast corner, #3,  
thence 600 feet west to the Southwest corner, #4,  
thence 750 feet north to the West side center, #5,  
thence 750 feet north to the Northwest corner, #6,  
thence 600 feet east to the Northeast corner, #1,  
the point of beginning.

The monumentation and marking of the corners was completed by July 21, 1988.

The location work consisted of making a claim map as provided in NRS 517.046. Two copies of this claim map have been filed with the Eureka County Recorder, and the lode claim filing fee has been paid to the Eureka County Recorder.

*R. J. W. Smith*  
Agent for: ECM, Inc.

Dated August 9, 1988

RECORDED AT THE REQUEST OF  
ECM, Inc.  
BOOK 182 PAGE 533

'88 AUG 25 P4:48

OFFICIAL RECORDS  
EUREKA COUNTY, NEVADA  
M.N. REBALCATI, RECORDER  
FILE NO. FEE \$ 6.25  
120911

BOOK 182 PAGE 533

120912

CERTIFICATE OF LOCATION

This is to certify that the GBW 37 lode mining claim was located by:

ECM, Inc.  
2720 3rd Ave. North  
Billings, MT 59101

on July 16, 1988, situated in the unknown Mining District, Eureka County, State of Nevada.

Said claim is located in the

NW 1/4 Sec.  
NE 1/4 Sec. 21 T. 22 N., R. 49 E.  
SE 1/4 Sec. 21 T. 22 N., R. 49 E.  
SW 1/4 Sec.  
Mount Diablo Meridian.

To tie this claim to the Public Survey, begin at the northwest corner of Section 21, T. 22 N., R. 49 E., M.D.M., thence,  
1500 feet south  
and  
4800 feet east  
to the northeast corner of the claim.

We claim 1500 linear feet along the course of the mineral-bearing ledge, lode or vein, extending 10 feet from the location monument in a north direction and 1490 feet in a south direction, together with 300 feet on each side of the center of the ledge for the entire length of the claim.

The exterior boundaries of this claim are clearly marked by 3" diameter white PVC posts firmly set in the ground bearing applicable monument designation.

The claim boundary is as follows:

Beginning at the Northeast corner, #1,  
thence 750 feet south to the East side center, #2,  
thence 750 feet south to the Southeast corner, #3,  
thence 600 feet west to the Southwest corner, #4,  
thence 750 feet north to the West side center, #5,  
thence 750 feet north to the Northwest corner, #6,  
thence 600 feet east to the Northeast corner, #1,  
the point of beginning.

The monumentation and marking of the corners was completed by July 21, 1988.

The location work consisted of making a claim map as provided in NRS 517.040. Two copies of this claim map have been filed with the Eureka County Recorder, and the lode claim filing fee has been paid to the Eureka County Recorder.

*[Signature]*  
Agent for: ECM, Inc.

Dated August 9, 1988

RECORDED AT THE REQUEST OF  
ECM INC  
BOOK PAGE  
182 534

'88 AUG 25 P4:48

OFFICIAL RECORDS  
EUREKA COUNTY, NEVADA  
H.M. REBALFATI, RECORDER

FILE NO  
120912

FEE \$ 6.25

BOOK 182 PAGE 534

120913

CERTIFICATE OF LOCATION

This is to certify that the GEN 38 lode mining claim was located by:

ECM, Inc.  
2720 3rd Ave. North  
Billings, MT 59101

on July 16, 1988, situated in the unknown Mining District, Eureka County, State of Nevada.

Said claim is located in the

NW 1/4 Sec. 22 T. 22 N., R. 49 E.  
NE 1/4 Sec. 21 T. 22 N., R. 49 E.  
SE 1/4 Sec. 21 T. 22 N., R. 49 E.  
SW 1/4 Sec. 22 T. 22 N., R. 49 E.  
Mount Diablo Meridian.

To tie this claim to the Public Survey, begin at the northwest corner of Section 21, T. 22 N., R. 49 E., M.D.M., thence,  
1500 feet south  
and  
5400 feet east  
to the northeast corner of the claim.

We claim 1500 linear feet along the course of the mineral-bearing ledge, lode or vein, extending 10 feet from the location monument in a north direction and 1490 feet in a south direction, together with 300 feet on each side of the center of the ledge for the entire length of the claim.

The exterior boundaries of this claim are clearly marked by 3" diameter white PVC posts firmly set in the ground bearing applicable monument designation.

The claim boundary is as follows:

Beginning at the Northeast corner, #1,  
thence 750 feet south to the East side center, #2,  
thence 750 feet south to the Southeast corner, #3,  
thence 600 feet west to the Southwest corner, #4,  
thence 750 feet north to the West side center, #5,  
thence 750 feet north to the Northwest corner, #6,  
thence 600 feet east to the Northeast corner, #1,  
the point of beginning.

The monumentation and marking of the corners was completed by July 21, 1988.

The location work consisted of making a claim map as provided in NRS 517.040. Two copies of this claim map have been filed with the Eureka County Recorder, and the lode claim filing fee has been paid to the Eureka County Recorder.

*R. W. White*  
Agent for: ECM, Inc.

Dated August 9, 1988

RECORDED AT THE REQUEST OF  
ECM, Inc.  
BOOK PAGE  
182 535

'88 AUG 25 P4:49

OFFICIAL RECORDS  
EUREKA COUNTY, NEVADA  
M.N. REBAL. ATT. RECORDER  
FILE NO. REC \$

120913

625

BOOK 182 PAGE 535

120914  
CERTIFICATE OF LOCATION

This is to certify that the GBW 39 lode mining claim was located by:

ECM, Inc.  
2720 3rd Ave. North  
Billings, MT 59101

on July 16, 1988, situated in the unknown Mining District, Eureka County, State of Nevada.

Said claim is located in the

NW 1/4 Sec.  
NE 1/4 Sec.  
SE 1/4 Sec.  
SW 1/4 Sec. 21 T. 22 N., R. 49 E.  
Mount Diablo Meridian.

To tie this claim to the Public Survey, begin at the northwest corner of Section 21, T. 22 N., R. 49 E., M.D.M., thence,  
3000 feet south  
and  
600 feet east  
to the northeast corner of the claim.

We claim 1500 linear feet along the course of the mineral-bearing ledge, lode or vein, extending 1490 feet from the location monument in a north direction and 10 feet in a south direction, together with 300 feet on each side of the center of the ledge for the entire length of the claim.

The exterior boundaries of this claim are clearly marked by 3" diameter white PVC posts firmly set in the ground bearing applicable monument designation.

The claim boundary is as follows:

Beginning at the Northeast corner, #1,  
thence 750 feet south to the East side center, #2,  
thence 750 feet south to the Southeast corner, #3,  
thence 600 feet west to the Southwest corner, #4,  
thence 750 feet north to the West side center, #5,  
thence 750 feet north to the Northwest corner, #6,  
thence 600 feet east to the Northeast corner, #1,  
the point of beginning.

The monumentation and marking of the corners was completed by July 21, 1988.

The location work consisted of making a claim map as provided in NRS 517.040. Two copies of this claim map have been filed with the Eureka County Recorder, and the lode claim filing fee has been paid to the Eureka County Recorder.

*R. W. White*  
Agent for: ECM, Inc.

Dated August 9, 1988

RECORDED AT THE REQUEST OF  
ECM Inc.  
BOOK PAGE  
182 536

'88 AUG 25 P4:49

OFFICIAL RECORDS  
EUREKA COUNTY, NEVADA  
M.M. REGALATI, RECORDER  
FILE NO. REC \$

120914

6.25

BOOK 182 PAGE 536



120915

CERTIFICATE OF LOCATION

This is to certify that the GBW 40 lode mining claim was located by:

ECM, Inc.  
2720 3rd Ave. North  
Billings, MT 59101

on July 16, 1988, situated in the unknown Mining District, Eureka County, State of Nevada.

Said claim is located in the

NW 1/4 Sec.  
NE 1/4 Sec.  
SE 1/4 Sec.  
SW 1/4 Sec. 21 T. 22 N., R. 49 E.  
Mount Diablo Meridian.

To tie this claim to the Public Survey, begin at the northwest corner of Section 21, T. 22 N., R. 49 E., M.D.M., thence,  
3000 feet south  
and  
1200 feet east  
to the northeast corner of the claim.

We claim 1500 linear feet along the course of the mineral-bearing ledge, lode or vein, extending 1490 feet from the location monument in a north direction and 10 feet in a south direction, together with 300 feet on each side of the center of the ledge for the entire length of the claim.

The exterior boundaries of this claim are clearly marked by 3" diameter white PVC posts firmly set in the ground bearing applicable monument designation.

The claim boundary is as follows:

Beginning at the Northeast corner, #1,  
thence 750 feet south to the East side center, #2,  
thence 750 feet south to the Southeast corner, #3,  
thence 600 feet west to the Southwest corner, #4,  
thence 750 feet north to the West side center, #5,  
thence 750 feet north to the Northwest corner, #6,  
thence 600 feet east to the Northeast corner, #1,  
the point of beginning.

The monumentation and marking of the corners was completed by July 21, 1988.

The location work consisted of making a claim map as provided in NRS 517.040. Two copies of this claim map have been filed with the Eureka County Recorder, and the lode claim filing fee has been paid to the Eureka County Recorder.

*R. J. W. Booth*  
Agent for: ECM, Inc.

Dated August 9, 1988

RECORDED AT THE REQUEST OF  
ECM INC  
BOOK PAGE  
182 537

'88 AUG 25 P4:49

OFFICIAL RECORDS  
EUREKA COUNTY, NEVADA  
M.M. REDALLATI, RECORDER  
FILE NO. FEE \$

120915

6.25

BOOK 182 PAGE 537

120916  
CERTIFICATE OF LOCATION

This is to certify that the GBW 41 lode mining claim was located by:

ECM, Inc.  
2720 3rd Ave. North  
Billings, MT 59101

on July 16, 1988, situated in the unknown Mining District, Eureka County, State of Nevada.

Said claim is located in the

NW 1/4 Sec.  
NE 1/4 Sec.  
SE 1/4 Sec.  
SW 1/4 Sec. 21 T. 22 N., R. 49 E.  
Mount Diablo Meridian.

To tie this claim to the Public Survey, begin at the northwest corner of Section 21, T. 22 N., R. 49 E., M.D.M., thence,  
3000 feet south  
and  
1800 feet east  
to the northeast corner of the claim.

We claim 1500 linear feet along the course of the mineral-bearing ledge, lode or vein, extending 1490 feet from the location monument in a north direction and 10 feet in a south direction, together with 300 feet on each side of the center of the ledge for the entire length of the claim.

The exterior boundaries of this claim are clearly marked by 3" diameter white PVC posts firmly set in the ground bearing applicable monument designation.

The claim boundary is as follows:

Beginning at the Northeast corner, #1,  
thence 750 feet south to the East side center, #2,  
thence 750 feet south to the Southeast corner, #3,  
thence 600 feet west to the Southwest corner, #4,  
thence 750 feet north to the West side center, #5,  
thence 750 feet north to the Northwest corner, #6,  
thence 600 feet east to the Northeast corner, #1,  
the point of beginning.

The monumentation and marking of the corners was completed by July 21, 1988.

The location work consisted of making a claim map as provided in NRS 517.040. Two copies of this claim map have been filed with the Eureka County Recorder, and the lode claim filing fee has been paid to the Eureka County Recorder.

*R. J. W. B. A.*  
Agent for: ECM, Inc.

Dated August 9, 1988

RECORDED AT THE REQUEST OF

ECM INC  
BOOK PAGE  
182 538

'88 AUG 25 P4:49

OFFICIAL RECORDS  
EUREKA COUNTY, NEVADA  
M.N. REBALEATI, RECORDER

FILE NO. Fee \$ 6.25

120916

BOOK 182 PAGE 538

120917

CERTIFICATE OF LOCATION

This is to certify that the GBW 42 lode mining claim was located by:

ECM, Inc.  
2720 3rd Ave. North  
Billings, MT 59101

on July 16, 1988, situated in the unknown Mining District, Eureka County, State of Nevada.

Said claim is located in the

NW 1/4 Sec.  
NE 1/4 Sec.  
SE 1/4 Sec.  
SW 1/4 Sec. 21 T. 22 N., R. 49 E.  
Mount Diablo Meridian.

To tie this claim to the Public Survey, begin at the northwest corner of Section 21, T. 22 N., R. 49 E., M.D.M., thence,  
3000 feet south  
and  
2400 feet east  
to the northeast corner of the claim.

We claim 1500 linear feet along the course of the mineral-bearing ledge, lode or vein, extending 1490 feet from the location monument in a north direction and 10 feet in a south direction, together with 300 feet on each side of the center of the ledge for the entire length of the claim.


The exterior boundaries of this claim are clearly marked by 3" diameter white PVC posts firmly set in the ground bearing applicable monument designation.

The claim boundary is as follows:

Beginning at the Northeast corner, #1,  
thence 750 feet south to the East side center, #2,  
thence 750 feet south to the Southeast corner, #3,  
thence 600 feet west to the Southwest corner, #4,  
thence 750 feet north to the West side center, #5,  
thence 750 feet north to the Northwest corner, #6,  
thence 600 feet east to the Northeast corner, #1,  
the point of beginning.

The monumentation and marking of the corners was completed by July 21, 1988.

The location work consisted of making a claim map as provided in NRS 517.040. Two copies of this claim map have been filed with the Eureka County Recorder, and the lode claim filing fee has been paid to the Eureka County Recorder.

  
Agent for: ECM, Inc.

Dated August 9, 1988

RECORDED AT THE REQUEST OF

ECM, Inc.  
BOOK PAGE  
182 539

88 AUG 25 P4:49

OFFICIAL RECORDS  
EUREKA COUNTY, NEVADA  
M.N. REBALLATI, RECORDER  
FILE NO. FEB. 6.25

120917

BOOK 182 PAGE 539

120918

CERTIFICATE OF LOCATION

This is to certify that the GBW 43 lode mining claim was located by:

ECM, Inc.  
2720 3rd Ave. North  
Billings, MT 59101

on July 16, 1988, situated in the unknown Mining District, Eureka County, State of Nevada.

Said claim is located in the

NW 1/4 Sec.  
NE 1/4 Sec.  
SE 1/4 Sec. 21 T. 22 N., R. 49 E.  
SW 1/4 Sec. 21 T. 22 N., R. 49 E.  
Mount Diablo Meridian.

To tie this claim to the Public Survey, begin at the northwest corner of Section 21, T. 22 N., R. 49 E., M.D.M., thence,  
3000 feet south  
and  
3000 feet east  
to the northeast corner of the claim.

We claim 1500 linear feet along the course of the mineral-bearing ledge, lode or vein, extending 1490 feet from the location monument in a north direction and 10 feet in a south direction, together with 300 feet on each side of the center of the ledge for the entire length of the claim.

The exterior boundaries of this claim are clearly marked by 3" diameter white PVC posts firmly set in the ground bearing applicable monument designation.

The claim boundary is as follows:

Beginning at the Northeast corner, #1,  
thence 750 feet south to the East side center, #2,  
thence 750 feet south to the Southeast corner, #3,  
thence 600 feet west to the Southwest corner, #4,  
thence 750 feet north to the West side center, #5,  
thence 750 feet north to the Northwest corner, #6,  
thence 600 feet east to the Northeast corner, #1,  
the point of beginning.

The monumentation and marking of the corners was completed by July 21, 1988.

The location work consisted of making a claim map as provided in NRS 517.040. Two copies of this claim map have been filed with the Eureka County Recorder, and the lode claim filing fee has been paid to the Eureka County Recorder.

*R. J. McBeath*  
Agent for: ECM, Inc.

Dated August 9, 1988

RECORDED AT THE REQUEST OF  
ECM, Inc.

BOOK PAGE  
182 540

'88 AUG 25 P4:49

OFFICIAL RECORDS  
EUREKA COUNTY, NEVADA  
M.N. REBALATI, RECORDER

FILE NO. FEE \$  
120918 6.25

BOOK 182 PAGE 540



120919

CERTIFICATE OF LOCATION

This is to certify that the GBW 44 lode mining claim was located by:

ECM, Inc.  
2720 3rd Ave. North  
Billings, MT 59101

on July 16, 1988, situated in the unknown Mining District, Eureka County, State of Nevada.

Said claim is located in the

NW 1/4 Sec.  
NE 1/4 Sec.  
SE 1/4 Sec. 21, T. 22 N., R. 49 E.  
SW 1/4 Sec.  
Mount Diablo Meridian.

To tie this claim to the Public Survey, begin at the northwest corner of Section 21, T. 22 N., R. 49 E., M.D.M., thence, 3000 feet south and 3600 feet east to the northeast corner of the claim.

We claim 1500 linear feet along the course of the mineral-bearing ledge, lode or vein, extending 1490 feet from the location monument in a north direction and 10 feet in a south direction, together with 300 feet on each side of the center of the ledge for the entire length of the claim.

The exterior boundaries of this claim are clearly marked by 3" diameter white PVC posts firmly set in the ground bearing applicable monument designation.

The claim boundary is as follows:  
Beginning at the Northeast corner, #1,  
thence 750 feet south to the East side center, #2,  
thence 750 feet south to the Southeast corner, #3,  
thence 600 feet west to the Southwest corner, #4,  
thence 750 feet north to the West side center, #5,  
thence 750 feet north to the Northwest corner, #6,  
thence 600 feet east to the Northeast corner, #1,  
the point of beginning.

The monumentation and marking of the corners was completed by July 21, 1988.

The location work consisted of making a claim map as provided in NRS 517.040. Two copies of this claim map have been filed with the Eureka County Recorder, and the lode claim filing fee has been paid to the Eureka County Recorder.

*R. L. Smith*  
Agent for: ECM, Inc.

Dated August 9, 1988

RECORDED AT THE REQUEST OF  
ECM, Inc.  
BOOK PAGE  
182 541

'88 AUG 25 P4:49

OFFICIAL RECORDS  
EUREKA COUNTY, NEVADA  
M.N. REBALEATI, RECORDER  
FILE NO. FEE \$

120919

6.25

BOOK 182 PAGE 541

120920

CERTIFICATE OF LOCATION

This is to certify that the GBW 45 lode mining claim was located by:

ECM, Inc.  
2720 3rd Ave. North  
Billings, MT 59101

on July 16, 1988, situated in the unknown Mining District, Eureka County, State of Nevada.

Said claim is located in the

NW 1/4 Sec.  
NE 1/4 Sec.  
SE 1/4 Sec. 21 T. 22 N., R. 49 E.  
SW 1/4 Sec.  
Mount Diablo Meridian.

To tie this claim to the Public Survey, begin at the northwest corner of Section 21, T. 22 N., R. 49 E., M.D.M., thence,  
3000 feet south  
and  
4200 feet east  
to the northeast corner of the claim.

We claim 1500 linear feet along the course of the mineral-bearing ledge, lode or vein, extending 1490 feet from the location monument in a north direction and 10 feet in a south direction, together with 300 feet on each side of the center of the ledge for the entire length of the claim.

The exterior boundaries of this claim are clearly marked by 3" diameter white PVC posts firmly set in the ground bearing applicable monument designation.

The claim boundary is as follows:

Beginning at the Northeast corner, #1,  
thence 750 feet south to the East side center, #2,  
thence 750 feet south to the Southeast corner, #3,  
thence 600 feet west to the Southwest corner, #4,  
thence 750 feet north to the West side center, #5,  
thence 750 feet north to the Northwest corner, #6,  
thence 600 feet east to the Northeast corner, #1,  
the point of beginning.

The monumentation and marking of the corners was completed by July 21, 1988.

The location work consisted of making a claim map as provided in NRS 517.040. Two copies of this claim map have been filed with the Eureka County Recorder, and the lode claim filing fee has been paid to the Eureka County Recorder.

*R. L. Smith*  
Agent for: ECM, Inc.

Dated August 9, 1988

RECORDED AT THE REQUEST OF  
ECM, Inc.  
BOOK PAGE  
182 542

'88 AUG 25 P4:49

OFFICIAL RECORDS  
EUREKA COUNTY, NEVADA  
M.N. REBALEAII, RECORDER  
FILE NO. FEE \$  
120920 6.25

BOOK 182 PAGE 542

## CERTIFICATE OF LOCATION

This is to certify that the GBW 46 lode mining claim was located by:

ECM, Inc.  
2720 3rd Ave. North  
Billings, MT 59101

on July 16, 1988, situated in the unknown Mining District, Eureka County, State of Nevada.

Said claim is located in the

NW 1/4 Sec.  
NE 1/4 Sec.  
SE 1/4 Sec. 21 T. 22 N., R. 49 E.  
SW 1/4 Sec.  
Mount Diablo Meridian.

To tie this claim to the Public Survey, begin at the northwest corner of Section 21, T. 22 N., R. 49 E., M.D.M., thence,  
3000 feet south  
and  
4800 feet east  
to the northeast corner of the claim.

We claim 1500 linear feet along the course of the mineral-bearing ledge, lode or vein, extending 1490 feet from the location monument in a north direction and 10 feet in a south direction, together with 300 feet on each side of the center of the ledge for the entire length of the claim.

The exterior boundaries of this claim are clearly marked by 3" diameter white PVC posts firmly set in the ground bearing applicable monument designation.

The claim boundary is as follows:

Beginning at the Northeast corner, #1,  
thence 750 feet south to the East side center, #2,  
thence 750 feet south to the Southeast corner, #3,  
thence 600 feet west to the Southwest corner, #4,  
thence 750 feet north to the West side center, #5,  
thence 750 feet north to the Northwest corner, #6,  
thence 600 feet east to the Northeast corner, #1,  
the point of beginning.

The monumentation and marking of the corners was completed by July 21, 1988.

The location work consisted of making a claim map as provided in NRS 517.040. Two copies of this claim map have been filed with the Eureka County Recorder, and the lode claim filing fee has been paid to the Eureka County Recorder.

*R. J. White*  
Agent for: ECM, Inc.

Dated August 9, 1988

RECORDED AT THE REQUEST OF  
ECM, Inc.

BOOK 182 PAGE 543

'88 AUG 25 P4:49

OFFICIAL RECORDS  
EUREKA COUNTY, NEVADA  
H.N. REBALLATI, RECORDER

FILE NO. 120921 FEE \$ 6.25

120922

CERTIFICATE OF LOCATION

This is to certify that the GBW 47 lode mining claim was located by:

ECM, Inc.  
2720 3rd Ave. North  
Billings, MT 59101

on July 16, 1988, situated in the unknown Mining District, Eureka County, State of Nevada.

Said claim is located in the

NW 1/4 Sec.  
NE 1/4 Sec.  
SE 1/4 Sec. 21 T. 22 N., R. 49 E.  
SW 1/4 Sec. 22 T. 22 N., R. 49 E.  
Mount Diablo Meridian.

To tie this claim to the Public Survey, begin at the northwest corner of Section 21, T. 22 N., R. 49 E., M.D.M., thence,  
3000 feet south  
and  
5400 feet east  
to the northeast corner of the claim.

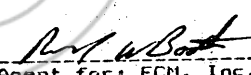
We claim 1500 linear feet along the course of the mineral-bearing ledge, lode or vein, extending 1490 feet from the location monument in a north direction and 10 feet in a south direction, together with 300 feet on each side of the center of the ledge for the entire length of the claim.

The exterior boundaries of this claim are clearly marked by 3" diameter white PVC posts firmly set in the ground bearing applicable monument designation.

The claim boundary is as follows:  
Beginning at the Northeast corner, #1,  
thence 750 feet south to the East side center, #2,  
thence 750 feet south to the Southeast corner, #3,  
thence 600 feet west to the Southwest corner, #4,  
thence 750 feet north to the West side center, #5,  
thence 750 feet north to the Northwest corner, #6,  
thence 600 feet east to the Northeast corner, #1,  
the point of beginning.

The monumentation and marking of the corners was completed by July 21, 1988.

The location work consisted of making a claim map as provided in NRS 517.040. Two copies of this claim map have been filed with the Eureka County Recorder, and the lode claim filing fee has been paid to the Eureka County Recorder.

  
Agent for: ECM, Inc.

Dated August 9, 1988

RECORDED AT THE REQUEST OF  
ECM, Inc.  
BOOK PAGE  
182 544

'88 AUG 25 P4:49

OFFICIAL RECORDS  
EUREKA COUNTY, NEVADA  
M.N. REBALL, RECORDER  
FILE NO. RES

120922

6.25

BOOK 182 PAGE 544



120923  
CERTIFICATE OF LOCATION

This is to certify that the GBW 48 lode mining claim was located by:

ECM, Inc.  
2720 3rd Ave. North  
Billings, MT 59101

on July 16, 1988, situated in the unknown Mining District, Eureka County, State of Nevada.

Said claim is located in the  
NW 1/4 Sec. 28 T. 22 N., R. 49 E.  
NE 1/4 Sec.  
SE 1/4 Sec.  
SW 1/4 Sec. 21 T. 22 N., R. 49 E.  
Mount Diablo Meridian.

To tie this claim to the Public Survey, begin at the northwest corner of Section 21, T. 22 N., R. 49 E., M.D.M., thence,  
4500 feet south  
and  
600 feet east  
to the northeast corner of the claim.

We claim 1500 linear feet along the course of the mineral-bearing ledge, lode or vein, extending 10 feet from the location monument in a north direction and 1490 feet in a south direction, together with 300 feet on each side of the center of the ledge for the entire length of the claim.

The exterior boundaries of this claim are clearly marked by 3" diameter white PVC posts firmly set in the ground bearing applicable monument designation.

The claim boundary is as follows:  
Beginning at the Northeast corner, #1,  
thence 750 feet south to the East side center, #2,  
thence 750 feet south to the Southeast corner, #3,  
thence 600 feet west to the Southwest corner, #4,  
thence 750 feet north to the West side center, #5,  
thence 750 feet north to the Northwest corner, #6,  
thence 600 feet east to the Northeast corner, #1,  
the point of beginning.

The monumentation and marking of the corners was completed by July 21, 1988.

The location work consisted of making a claim map as provided in NRS 517.040. Two copies of this claim map have been filed with the Eureka County Recorder, and the lode claim filing fee has been paid to the Eureka County Recorder.

  
Agent for: ECM, Inc.

Dated August 9, 1988

RECORDED AT THE REQUEST OF  
ECM, Inc.  
BOOK 182 PAGE 545

'88 AUG 25 P4:49

OFFICIAL RECORDS  
EUREKA COUNTY, NEVADA  
H.N. REBALEATI, RECORDER  
FILE NO. 120923 FEE \$ 6.25

BOOK 182 PAGE 545

120924  
CERTIFICATE OF LOCATION

This is to certify that the GBW 49 lode mining claim was located by:

ECM, Inc.  
2720 3rd Ave. North  
Billings, MT 59101

on July 16, 1988, situated in the unknown Mining District, Eureka County, State of Nevada.

Said claim is located in the

NW 1/4 Sec. 28 T. 22 N., R. 49 E.  
NE 1/4 Sec.  
SE 1/4 Sec.  
SW 1/4 Sec. 21 T. 22 N., R. 49 E.  
Mount Diablo Meridian.

To tie this claim to the Public Survey, begin at the northwest corner of Section 21, T. 22 N., R. 49 E., M.D.M., thence,  
4500 feet south  
and  
1200 feet east  
to the northeast corner of the claim.

We claim 1500 linear feet along the course of the mineral-bearing ledge, lode or vein, extending 10 feet from the location monument in a north direction and 1490 feet in a south direction, together with 300 feet on each side of the center of the ledge for the entire length of the claim.

The exterior boundaries of this claim are clearly marked by 3" diameter white PVC posts firmly set in the ground bearing applicable monument designation.

The claim boundary is as follows:

Beginning at the Northeast corner, #1,  
thence 750 feet south to the East side center, #2,  
thence 750 feet south to the Southeast corner, #3,  
thence 600 feet west to the Southwest corner, #4,  
thence 750 feet north to the West side center, #5,  
thence 750 feet north to the Northwest corner, #6,  
thence 600 feet east to the Northeast corner, #1,  
the point of beginning.

The monumentation and marking of the corners was completed by July 21, 1988.

The location work consisted of making a claim map as provided in NRS 517.040. Two copies of this claim map have been filed with the Eureka County Recorder, and the lode claim filing fee has been paid to the Eureka County Recorder.

*M. W. H. H.*  
Agent for: ECM, Inc.

Dated August 9, 1988

RECORDED AT THE REQUEST OF  
ECM, Inc.  
BOOK 182 PAGE 546

88 AUG 25 P4:49

OFFICIAL RECORDS  
EUREKA COUNTY, NEVADA  
M.N. REBALEATI, RECORDER  
FILE NO. FEE \$  
120924 6.25

BOOK 182 PAGE 546

120925

CERTIFICATE OF LOCATION

This is to certify that the GBW 50 lode mining claim was located by:

ECM, Inc.  
2720 3rd Ave. North  
Billings, MT 59101

on July 16, 1988, situated in the unknown Mining District, Eureka County, State of Nevada.

Said claim is located in the

NW 1/4 Sec. 28 T. 22 N., R. 49 E.  
NE 1/4 Sec.  
SE 1/4 Sec.  
SW 1/4 Sec. 21 T. 22 N., R. 49 E.  
Mount Diablo Meridian.

To tie this claim to the Public Survey, begin at the northwest corner of Section 21, T. 22 N., R. 49 E., M.D.M., thence,  
4500 feet south  
and  
1800 feet east  
to the northeast corner of the claim.

We claim 1500 linear feet along the course of the mineral-bearing ledge, lode or vein, extending 10 feet from the location monument in a north direction and 1490 feet in a south direction, together with 300 feet on each side of the center of the ledge for the entire length of the claim.

The exterior boundaries of this claim are clearly marked by 3" diameter white PVC posts firmly set in the ground bearing applicable monument designation.

The claim boundary is as follows:

Beginning at the Northeast corner, #1,  
thence 750 feet south to the East side center, #2,  
thence 750 feet south to the Southeast corner, #3,  
thence 600 feet west to the Southwest corner, #4,  
thence 750 feet north to the West side center, #5,  
thence 750 feet north to the Northwest corner, #6,  
thence 600 feet east to the Northeast corner, #1,  
the point of beginning.

The monumentation and marking of the corners was completed by July 21, 1988.

The location work consisted of making a claim map as provided in NRS 517.040. Two copies of this claim map have been filed with the Eureka County Recorder, and the lode claim filing fee has been paid to the Eureka County Recorder.

*R. L. Smith*  
Agent for: ECM, Inc.

Dated August 9, 1988

RECORDED AT THE REQUEST OF  
ECM, Inc.  
BOOK 182 PAGE 547

88 AUG 25 P4:49

OFFICIAL RECORDS  
EUREKA COUNTY, NEVADA  
PLN. REBAL. RECORDER  
FILE NO. Fee \$

120925

6.25

BOOK 182 PAGE 547

120926

CERTIFICATE OF LOCATION

This is to certify that the GBW 51 lode mining claim was located by:

ECM, Inc.  
2720 3rd Ave. North  
Billings, MT 59101

on July 16, 1988, situated in the unknown Mining District, Eureka County, State of Nevada.

Said claim is located in the

NW 1/4 Sec. 28 T. 22 N., R. 49 E.  
NE 1/4 Sec.  
SE 1/4 Sec.  
SW 1/4 Sec. 21 T. 22 N., R. 49 E.  
Mount Diablo Meridian.

To tie this claim to the Public Survey, begin at the northwest corner of Section 21, T. 22 N., R. 49 E., M.D.M., thence,  
4500 feet south  
and  
2400 feet east  
to the northeast corner of the claim.

We claim 1500 linear feet along the course of the mineral-bearing ledge, lode or vein, extending 10 feet from the location monument in a north direction and 1490 feet in a south direction, together with 300 feet on each side of the center of the ledge for the entire length of the claim.

The exterior boundaries of this claim are clearly marked by 3" diameter white PVC posts firmly set in the ground bearing applicable monument designation.

The claim boundary is as follows:

Beginning at the Northeast corner, #1,  
thence 750 feet south to the East side center, #2,  
thence 750 feet south to the Southeast corner, #3,  
thence 600 feet west to the Southwest corner, #4,  
thence 750 feet north to the West side center, #5,  
thence 750 feet north to the Northwest corner, #6,  
thence 600 feet east to the Northeast corner, #1,  
the point of beginning.

The monumentation and marking of the corners was completed by July 21, 1988.

The location work consisted of making a claim map as provided in NRS 517.040. Two copies of this claim map have been filed with the Eureka County Recorder, and the lode claim filing fee has been paid to the Eureka County Recorder.

*R. W. Booth*  
Agent for: ECM, Inc.

Dated August 9, 1988

RECORDED AT THE REQUEST OF

ECM, Inc.  
BOOK PAGE  
182 548

'88 AUG 25 P4:49

OFFICIAL RECORDS  
EUREKA COUNTY, NEVADA  
M.N. REBALEATI, RECORDER

FILE NO. FEE \$  
120926 6.25

BOOK 182 PAGE 548



**120927**  
CERTIFICATE OF LOCATION

This is to certify that the GBW 52 lode mining claim was located by:

ECM, Inc.  
2720 3rd Ave. North  
Billings, MT 59101

on July 16, 1988, situated in the unknown Mining District, Eureka County, State of Nevada.

Said claim is located in the

NW 1/4 Sec. 28 T. 22 N., R. 49 E.  
NE 1/4 Sec. 28 T. 22 N., R. 49 E.  
SE 1/4 Sec. 21 T. 22 N., R. 49 E.  
SW 1/4 Sec. 21 T. 22 N., R. 49 E.  
Mount Diablo Meridian.

To tie this claim to the Public Survey, begin at the northwest corner of Section 21, T. 22 N., R. 49 E., M.D.M., thence,  
4500 feet south  
and  
3000 feet east  
to the northeast corner of the claim.

We claim 1500 linear feet along the course of the mineral-bearing ledge, lode or vein, extending 10 feet from the location monument in a north direction and 1490 feet in a south direction, together with 300 feet on each side of the center of the ledge for the entire length of the claim.


The exterior boundaries of this claim are clearly marked by 3" diameter white PVC posts firmly set in the ground bearing applicable monument designation.

The claim boundary is as follows:

Beginning at the Northeast corner, #1,  
thence 750 feet south to the East side center, #2,  
thence 750 feet south to the Southeast corner, #3,  
thence 600 feet west to the Southwest corner, #4,  
thence 750 feet north to the West side center, #5,  
thence 750 feet north to the Northwest corner, #6,  
thence 600 feet east to the Northeast corner, #1,  
the point of beginning.

The monumentation and marking of the corners was completed by July 21, 1988.

The location work consisted of making a claim map as provided in NRS 517.040. Two copies of this claim map have been filed with the Eureka County Recorder, and the lode claim filing fee has been paid to the Eureka County Recorder.

  
Agent for: ECM, Inc.

Dated August 9, 1988

RECORDED AT THE REQUEST OF  
ECM, Inc.  
BOOK PAGE  
182 549

88 AUG 25 P4:49

OFFICIAL RECORDS  
EUREKA COUNTY, NEVADA  
H.N. REBALEATI, RECORDER  
FILE NO. FEES

120927

6.25

BOOK 182 PAGE 549

120928

CERTIFICATE OF LOCATION

This is to certify that the GBW 53 lode mining claim was located by:

ECM, Inc.  
2720 3rd Ave. North  
Billings, MT 59101

on July 16, 1988, situated in the unknown Mining District, Eureka County, State of Nevada.

Said claim is located in the

NW 1/4 Sec.  
NE 1/4 Sec. 28 T. 22 N., R. 49 E.  
SE 1/4 Sec. 21 T. 22 N., R. 49 E.  
SW 1/4 Sec.  
Mount Diablo Meridian.

To tie this claim to the Public Survey, begin at the northwest corner of Section 21, T. 22 N., R. 49 E., M.D.M., thence,  
4500 feet south  
and  
3600 feet east  
to the northeast corner of the claim.

We claim 1500 linear feet along the course of the mineral-bearing ledge, lode or vein, extending 10 feet from the location monument in a north direction and 1490 feet in a south direction, together with 300 feet on each side of the center of the ledge for the entire length of the claim.

The exterior boundaries of this claim are clearly marked by 3" diameter white PVC posts firmly set in the ground bearing applicable monument designation.

The claim boundary is as follows:

Beginning at the Northeast corner, #1,  
thence 750 feet south to the East side center, #2,  
thence 750 feet south to the Southeast corner, #3,  
thence 600 feet west to the Southwest corner, #4,  
thence 750 feet north to the West side center, #5,  
thence 750 feet north to the Northwest corner, #6,  
thence 600 feet east to the Northeast corner, #1,  
the point of beginning.

The monumentation and marking of the corners was completed by July 21, 1988.

The location work consisted of making a claim map as provided in NRS 517.040. Two copies of this claim map have been filed with the Eureka County Recorder, and the lode claim filing fee has been paid to the Eureka County Recorder.

*[Signature]*  
Agent for: ECM, Inc.

Dated August 9, 1988

RECORDED AT THE REQUEST OF  
ECM, Inc.  
BOOK PAGE  
182 550

'88 AUG 25 P4:49

OFFICIAL RECORDS  
EUREKA COUNTY, NEVADA  
M.N. REBALFATI, RECORDER  
FILE NO. FEE \$  
120928 6.25

BOOK 182 PAGE 550

120929

CERTIFICATE OF LOCATION

This is to certify that the GBW 54 lode mining claim was located by:

ECM, Inc.  
2720 3rd Ave. North  
Billings, MT 59101

on July 16, 1988, situated in the unknown Mining District, Eureka County, State of Nevada.

Said claim is located in the

NW 1/4 Sec.  
NE 1/4 Sec. 28 T. 22 N., R. 49 E.  
SE 1/4 Sec. 21 T. 22 N., R. 49 E.  
SW 1/4 Sec.  
Mount Diablo Meridian.

To tie this claim to the Public Survey, begin at the northwest corner of Section 21, T. 22 N., R. 49 E., M.D.M., thence,  
4500 feet south  
and  
4200 feet east  
to the northeast corner of the claim.

We claim 1500 linear feet along the course of the mineral-bearing ledge, lode or vein, extending 10 feet from the location monument in a north direction and 1490 feet in a south direction, together with 300 feet on each side of the center of the ledge for the entire length of the claim.

The exterior boundaries of this claim are clearly marked by 3" diameter white PVC posts firmly set in the ground bearing applicable monument designation.

The claim boundary is as follows:

Beginning at the Northeast corner, #1,  
thence 750 feet south to the East side center, #2,  
thence 750 feet south to the Southeast corner, #3,  
thence 600 feet west to the Southwest corner, #4,  
thence 750 feet north to the West side center, #5,  
thence 750 feet north to the Northwest corner, #6,  
thence 600 feet east to the Northeast corner, #1,  
the point of beginning.

The monumentation and marking of the corners was completed by July 21, 1988.

The location work consisted of making a claim map as provided in NRS 517.040. Two copies of this claim map have been filed with the Eureka County Recorder, and the lode claim filing fee has been paid to the Eureka County Recorder.

*R. W. B. A.*  
Agent for: ECM, Inc.

Dated August 9, 1988

RECORDED AT THE REQUEST OF  
ECM, Inc.  
BOOK 182 PAGE 551

'88 AUG 25 P4:49

OFFICIAL RECORDS  
EUREKA COUNTY, NEVADA  
M.M. REBALEA, RECORDER  
FILE NO. FEE \$ 6.25

120929

BOOK 182 PAGE 551

120930

CERTIFICATE OF LOCATION

This is to certify that the GBW 55 lode mining claim was located by:

ECM, Inc.  
2720 3rd Ave. North  
Billings, MT 59101

on July 16, 1988, situated in the unknown Mining District, Eureka County, State of Nevada.

Said claim is located in the

NW 1/4 Sec.  
NE 1/4 Sec. 28 T. 22 N., R. 49 E.  
SE 1/4 Sec. 21 T. 22 N., R. 49 E.  
SW 1/4 Sec.  
Mount Diablo Meridian.

To tie this claim to the Public Survey, begin at the northwest corner of Section 21, T. 22 N., R. 49 E., M.D.M., thence,  
4500 feet south  
and  
4800 feet east  
to the northeast corner of the claim.

We claim 1500 linear feet along the course of the mineral-bearing ledge, lode or vein, extending 10 feet from the location monument in a north direction and 1490 feet in a south direction, together with 300 feet on each side of the center of the ledge for the entire length of the claim.

The exterior boundaries of this claim are clearly marked by 3" diameter white PVC posts firmly set in the ground bearing applicable monument designation.

The claim boundary is as follows:

Beginning at the Northeast corner, #1,  
thence 750 feet south to the East side center, #2,  
thence 750 feet south to the Southeast corner, #3,  
thence 600 feet west to the Southwest corner, #4,  
thence 750 feet north to the West side center, #5,  
thence 750 feet north to the Northwest corner, #6,  
thence 600 feet east to the Northeast corner, #1,  
the point of beginning.

The monumentation and marking of the corners was completed by July 21, 1988.

The location work consisted of making a claim map as provided in NRS 517.040. Two copies of this claim map have been filed with the Eureka County Recorder, and the lode claim filing fee has been paid to the Eureka County Recorder.

*M. W. Smith*  
Agent for: ECM, Inc.

Dated August 9, 1988

RECORDED AT THE REQUEST OF  
ECM, Inc.  
BOOK PAGE  
182 552

'88 AUG 25 P4 50

OFFICIAL RECORDS  
EUREKA COUNTY, NEVADA  
M.N. REDALEATI, RECORDER  
FILE NO. FEE \$

120930

6.25

BOOK 182 PAGE 552



120931

CERTIFICATE OF LOCATION

This is to certify that the GBW 56 lode mining claim was located by:

ECM, Inc.  
2720 3rd Ave. North  
Billings, MT 59101

on July 16, 1988, situated in the unknown Mining District, Eureka County, State of Nevada.

Said claim is located in the

NW 1/4 Sec. 27 T. 22 N., R. 49 E.  
NE 1/4 Sec. 28 T. 22 N., R. 49 E.  
SE 1/4 Sec. 21 T. 22 N., R. 49 E.  
SW 1/4 Sec. 22 T. 22 N., R. 49 E.  
Mount Diablo Meridian.

To tie this claim to the Public Survey, begin at the northwest corner of Section 21, T. 22 N., R. 49 E., M.D.M., thence, 4500 feet south and 5400 feet east to the northeast corner of the claim.

We claim 1500 linear feet along the course of the mineral-bearing ledge, lode or vein, extending 10 feet from the location monument in a north direction and 1490 feet in a south direction, together with 300 feet on each side of the center of the ledge for the entire length of the claim.


The exterior boundaries of this claim are clearly marked by 3" diameter white PVC posts firmly set in the ground bearing applicable monument designation.

The claim boundary is as follows:

Beginning at the Northeast corner, #1, thence 750 feet south to the East side center, #2, thence 750 feet south to the Southeast corner, #3, thence 600 feet west to the Southwest corner, #4, thence 750 feet north to the West side center, #5, thence 750 feet north to the Northwest corner, #6, thence 600 feet east to the Northeast corner, #1, the point of beginning.

The monumentation and marking of the corners was completed by July 21, 1988.

The location work consisted of making a claim map as provided in NRS 517.040. Two copies of this claim map have been filed with the Eureka County Recorder, and the lode claim filing fee has been paid to the Eureka County Recorder.

  
Agent for: ECM, Inc.

Dated August 9, 1988

RECORDED AT THE REQUEST OF  
ECM, Inc.  
BOOK 182 PAGE 553

'88 AUG 25 P4 50

OFFICIAL RECORDS  
EUREKA COUNTY, NEVADA  
M.M. REBALEATH, RECORDER

FILE NO. FEE \$  
120931 6.25

BOOK 182 PAGE 553

120932

CERTIFICATE OF LOCATION

This is to certify that the GBW 57 lode mining claim was located by

ECM, Inc.  
2720 3rd Ave. North  
Billings, MT 59101

on July 16, 1988, situated in the unknown Mining District, Eureka County, State of Nevada.

Said claim is located in the

NW 1/4 Sec. 28 T. 22 N., R. 49 E.  
NE 1/4 Sec.  
SE 1/4 Sec.  
SW 1/4 Sec.  
Mount Diablo Meridian.

To tie this claim to the Public Survey, begin at the northwest corner of Section 21, T. 22 N., R. 49 E., M.D.M., thence, 6000 feet south and 600 feet east to the northeast corner of the claim.

We claim 1500 linear feet along the course of the mineral-bearing ledge, lode or vein, extending 1490 feet from the location monument in a north direction and 10 feet in a south direction, together with 300 feet on each side of the center of the ledge for the entire length of the claim.

The exterior boundaries of this claim are clearly marked by 3" diameter white PVC posts firmly set in the ground bearing applicable monument designation.

The claim boundary is as follows:

Beginning at the Northeast corner, #1, thence 750 feet south to the East side center, #2, thence 750 feet south to the Southeast corner, #3, thence 600 feet west to the Southwest corner, #4, thence 750 feet north to the West side center, #5, thence 750 feet north to the Northwest corner, #6, thence 600 feet east to the Northeast corner, #1, the point of beginning.

The monumentation and marking of the corners was completed by July 21, 1988.

The location work consisted of making a claim map as provided in NRS 517.040. Two copies of this claim map have been filed with the Eureka County Recorder, and the lode claim filing fee has been paid to the Eureka County Recorder.

*M. A. Burt*  
Agent for: ECM, Inc.

Dated August 9, 1988

RECORDED AT THE REQUEST OF  
ECM, Inc.  
BOOK 182 PAGE 554

'88 AUG 25 P4 50

OFFICIAL RECORDS  
EUREKA COUNTY, NEVADA  
PLN. REBALANCE RECORDER  
FILE NO. 120932 FEE \$ 6.25

BOOK 182 PAGE 554

120933

CERTIFICATE OF LOCATION

This is to certify that the GBW 58 lode mining claim was located by:

ECM, Inc.  
2720 3rd Ave. North  
Billings, MT 59101

on July 16, 1988, situated in the unknown Mining District, Eureka County, State of Nevada.

Said claim is located in the

NW 1/4 Sec. 28 T. 22 N., R. 49 E.  
NE 1/4 Sec.  
SE 1/4 Sec.  
SW 1/4 Sec.  
Mount Diablo Meridian.

To tie this claim to the Public Survey, begin at the northwest corner of Section 21, T. 22 N., R. 49 E., M.D.M., thence,  
6000 feet south  
and  
1200 feet east  
to the northeast corner of the claim.

We claim 1500 linear feet along the course of the mineral-bearing ledge, lode or vein, extending 1490 feet from the location monument in a north direction and 10 feet in a south direction, together with 300 feet on each side of the center of the ledge for the entire length of the claim.

The exterior boundaries of this claim are clearly marked by 3" diameter white PVC posts firmly set in the ground bearing applicable monument designation.

The claim boundary is as follows:

Beginning at the Northeast corner, #1,  
thence 750 feet south to the East side center, #2,  
thence 750 feet south to the Southeast corner, #3,  
thence 600 feet west to the Southwest corner, #4,  
thence 750 feet north to the West side center, #5,  
thence 750 feet north to the Northwest corner, #6,  
thence 600 feet east to the Northeast corner, #1,  
the point of beginning.

The monumentation and marking of the corners was completed by July 21, 1988.

The location work consisted of making a claim map as provided in NRS 517.040. Two copies of this claim map have been filed with the Eureka County Recorder, and the lode claim filing fee has been paid to the Eureka County Recorder.

*R. L. Booth*  
Agent for: ECM, Inc.

Dated August 9, 1988

RECORDED AT THE REQUEST OF  
ECM, Inc.  
BOOK 182 PAGE 555

'88 AUG 25 P450

OFFICIAL RECORDS  
EUREKA COUNTY, NEVADA  
M.N. REBALEATI, RECORDER  
FILE NO.      FEE \$

120933

6.25

BOOK 182 PAGE 555

CERTIFICATE OF LOCATION

120934

This is to certify that the GBW 59 lode mining claim was located by:

ECM, Inc.  
2720 3rd Ave. North  
Billings, MT 59101

on July 16, 1988, situated in the unknown Mining District, Eureka County, State of Nevada.

Said claim is located in the

NW 1/4 Sec. 28 T. 22 N., R. 49 E.  
NE 1/4 Sec.  
SE 1/4 Sec.  
SW 1/4 Sec.  
Mount Diablo Meridian.

To tie this claim to the Public Survey, begin at the northwest corner of Section 21, T. 22 N., R. 49 E., M.D.M., thence,  
6000 feet south  
and  
1800 feet east  
to the northeast corner of the claim.

We claim 1500 linear feet along the course of the mineral-bearing ledge, lode or vein, extending 1490 feet from the location monument in a north direction and 10 feet in a south direction, together with 300 feet on each side of the center of the ledge for the entire length of the claim.

The exterior boundaries of this claim are clearly marked by 3" diameter white PVC posts firmly set in the ground bearing applicable monument designation.

The claim boundary is as follows:

Beginning at the Northeast corner, #1,  
thence 750 feet south to the East side center, #2,  
thence 750 feet south to the Southeast corner, #3,  
thence 600 feet west to the Southwest corner, #4,  
thence 750 feet north to the West side center, #5,  
thence 750 feet north to the Northwest corner, #6,  
thence 600 feet east to the Northeast corner, #1,  
the point of beginning.

The monumentation and marking of the corners was completed by July 21, 1988.

The location work consisted of making a claim map as provided in NRS 517.040. Two copies of this claim map have been filed with the Eureka County Recorder, and the lode claim filing fee has been paid to the Eureka County Recorder.

*[Signature]*  
Agent for: ECM, Inc.

Dated August 9, 1988

RECORDED AT THE REQUEST OF  
ECM, Inc.  
BOOK 182 PAGE 556

78 AUG 25 P4 50

OFFICIAL RECORDS  
EUREKA COUNTY, NEVADA  
M.N. REBAKAIL RECORDER  
FILE NO. 120934

FEES 6.25

120934

BOOK 182 PAGE 556



120935

CERTIFICATE OF LOCATION

This is to certify that the GBW 60 lode mining claim was located by:

ECM, Inc.  
2720 3rd Ave. North  
Billings, MT 59101

on July 16, 1988, situated in the unknown Mining District, Eureka County, State of Nevada.

Said claim is located in the

NW 1/4 Sec. 28 T. 22 N., R. 49 E.  
NE 1/4 Sec.  
SE 1/4 Sec.  
SW 1/4 Sec.  
Mount Diablo Meridian.

To tie this claim to the Public Survey, begin at the northwest corner of Section 21, T. 22 N., R. 49 E., M.D.M., thence,  
6000 feet south  
and  
2400 feet east  
to the northeast corner of the claim.

We claim 1500 linear feet along the course of the mineral-bearing ledge, lode or vein, extending 1490 feet from the location monument in a north direction and 10 feet in a south direction, together with 300 feet on each side of the center of the ledge for the entire length of the claim.

The exterior boundaries of this claim are clearly marked by 3" diameter white PVC posts firmly set in the ground bearing applicable monument designation.

The claim boundary is as follows:

Beginning at the Northeast corner, #1,  
thence 750 feet south to the East side center, #2,  
thence 750 feet south to the Southeast corner, #3,  
thence 600 feet west to the Southwest corner, #4,  
thence 750 feet north to the West side center, #5,  
thence 750 feet north to the Northwest corner, #6,  
thence 600 feet east to the Northeast corner, #1,  
the point of beginning.

The monumentation and marking of the corners was completed by July 21, 1986.

The location work consisted of making a claim map as provided in NRS 517.040. Two copies of this claim map have been filed with the Eureka County Recorder, and the lode claim filing fee has been paid to the Eureka County Recorder.

*R. W. Smith*  
Agent for: ECM, Inc.

Dated August 9, 1988

RECORDED AT THE REQUEST OF

ECM, Inc.  
BOOK PAGE  
182 557

'88 AUG 25 P4 50

OFFICIAL RECORDS  
EUREKA COUNTY, NEVADA  
H.M. REBALIAN, RECORDER

FILE NO. FEE \$  
120935 6.25

BOOK 182 PAGE 557

**120936**  
CERTIFICATE OF LOCATION

This is to certify that the GBW 61 lode mining claim was located by:

ECM, Inc.  
2720 3rd Ave. North  
Billings, MT 59101

on July 16, 1988, situated in the unknown Mining District, Eureka County, State of Nevada.

Said claim is located in the

NW 1/4 Sec. 28 T. 22 N., R. 49 E.  
NE 1/4 Sec. 28 T. 22 N., R. 49 E.  
SE 1/4 Sec.  
SW 1/4 Sec.  
Mount Diablo Meridian.

To tie this claim to the Public Survey, begin at the northwest corner of Section 21, T. 22 N., R. 49 E., M.D.M., thence,  
6000 feet south  
and  
3000 feet east  
to the northeast corner of the claim.

We claim 1500 linear feet along the course of the mineral-bearing ledge, lode or vein, extending 1490 feet from the location monument in a north direction and 10 feet in a south direction, together with 300 feet on each side of the center of the ledge for the entire length of the claim.

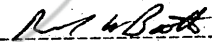
The exterior boundaries of this claim are clearly marked by 3" diameter white PVC posts firmly set in the ground bearing applicable monument designation.

The claim boundary is as follows:

Beginning at the Northeast corner, #1,  
thence 750 feet south to the East side center, #2,  
thence 750 feet south to the Southeast corner, #3,  
thence 600 feet west to the Southwest corner, #4,  
thence 750 feet north to the West side center, #5,  
thence 750 feet north to the Northwest corner, #6,  
thence 600 feet east to the Northeast corner, #1,  
the point of beginning.

The monumentation and marking of the corners was completed by July 21, 1988.

The location work consisted of making a claim map as provided in NRS 517.040. Two copies of this claim map have been filed with the Eureka County Recorder, and the lode claim filing fee has been paid to the Eureka County Recorder.

  
Agent for: ECM, Inc.

Dated August 9, 1988

RECORDED AT THE REQUEST OF

ECM, Inc.  
BOOK PAGE  
192 558

'88 AUG 25 P4 50

OFFICIAL RECORDS  
EUREKA COUNTY, NEVADA  
M.N. REBAL. RECORDER  
FILE NO. FEE \$ 6.25

120936

BOOK 182 PAGE 558

120937

CERTIFICATE OF LOCATION

This is to certify that the GBW 62 lode mining claim was located by:

ECM, Inc.  
2720 3rd Ave. North  
Billings, MT 59101

on July 16, 1988, situated in the unknown Mining District, Eureka County, State of Nevada.

Said claim is located in the

NW 1/4 Sec.  
NE 1/4 Sec. 28 T. 22 N., R. 49 E.  
SE 1/4 Sec.  
SW 1/4 Sec.  
Mount Diablo Meridian.

To tie this claim to the Public Survey, begin at the northwest corner of Section 21, T. 22 N., R. 49 E., M.D.M., thence,  
6000 feet south  
and  
3600 feet east  
to the northeast corner of the claim.

We claim 1500 linear feet along the course of the mineral-bearing ledge, lode or vein, extending 1490 feet from the location monument in a north direction and 10 feet in a south direction, together with 300 feet on each side of the center of the ledge for the entire length of the claim.

The exterior boundaries of this claim are clearly marked by 3" diameter white PVC posts firmly set in the ground bearing applicable monument designation.

The claim boundary is as follows:

Beginning at the Northeast corner, #1,  
thence 750 feet south to the East side center, #2,  
thence 750 feet south to the Southeast corner, #3,  
thence 600 feet west to the Southwest corner, #4,  
thence 750 feet north to the West side center, #5,  
thence 750 feet north to the Northwest corner, #6,  
thence 600 feet east to the Northeast corner, #1,  
the point of beginning.

The monumentation and marking of the corners was completed by July 21, 1988.

The location work consisted of making a claim map as provided in NRS 517.040. Two copies of this claim map have been filed with the Eureka County Recorder, and the lode claim filing fee has been paid to the Eureka County Recorder.

*[Signature]*  
Agent for: ECM, Inc.

Dated August 9, 1988

RECORDED AT THE REQUEST OF

ECM Inc  
BOOK PAGE  
182 559

'88 AUG 25 P450

OFFICIAL RECORDS  
EUREKA COUNTY, NEVADA  
M.N. REBALLATI, RECORDER

FILE NO. FILE #  
120937 6.25

BOOK 182 PAGE 559

120938

CERTIFICATE OF LOCATION

This is to certify that the GBW 63 lode mining claim was located by:

ECM, Inc.  
2720 3rd Ave. North  
Billings, MT 59101

on July 16, 1988, situated in the unknown Mining District, Eureka County, State of Nevada.

Said claim is located in the

NW 1/4 Sec.  
NE 1/4 Sec. 28 T. 22 N., R. 49 E.  
SE 1/4 Sec.  
SW 1/4 Sec.  
Mount Diablo Meridian.

To tie this claim to the Public Survey, begin at the northwest corner of Section 21, T. 22 N., R. 49 E., M.D.M., thence,  
6000 feet south  
and  
4200 feet east  
to the northeast corner of the claim.

We claim 1500 linear feet along the course of the mineral-bearing ledge, lode or vein, extending 1490 feet from the location monument in a north direction and 10 feet in a south direction, together with 300 feet on each side of the center of the ledge for the entire length of the claim.

The exterior boundaries of this claim are clearly marked by 3" diameter white PVC posts firmly set in the ground bearing applicable monument designation.

The claim boundary is as follows:

Beginning at the Northeast corner, #1,  
thence 750 feet south to the East side center, #2,  
thence 750 feet south to the Southeast corner, #3,  
thence 600 feet west to the Southwest corner, #4,  
thence 750 feet north to the West side center, #5,  
thence 750 feet north to the Northwest corner, #6,  
thence 600 feet east to the Northeast corner, #1,  
the point of beginning.

The monumentation and marking of the corners was completed by July 21, 1988.

The location work consisted of making a claim map as provided in NRS 517.040. Two copies of this claim map have been filed with the Eureka County Recorder, and the lode claim filing fee has been paid to the Eureka County Recorder.

*R. J. B. B.*  
Agent for: ECM, Inc.

Dated August 9, 1988

RECORDED AT THE REQUEST OF  
ECM, Inc.  
BOOK PAGE  
182 560

'88 AUG 25 P450

OFFICIAL RECORDS  
EUREKA COUNTY, NEVADA  
M.N. REBALEATI, RECORDER  
FILE NO. FEE \$

120938

6.25

BOOK 182 PAGE 560



120939

CERTIFICATE OF LOCATION

This is to certify that the GBW 64 lode mining claim was located by:

ECM, Inc.  
2720 3rd Ave. North  
Billings, MT 59101

on July 16, 1988, situated in the unknown Mining District, Eureka County, State of Nevada.

Said claim is located in the

NW 1/4 Sec.  
NE 1/4 Sec. 28 T. 22 N., R. 49 E.  
SE 1/4 Sec.  
SW 1/4 Sec.  
Mount Diablo Meridian.

To tie this claim to the Public Survey, begin at the northwest corner of Section 21, T. 22 N., R. 49 E., M.D.M., thence, 6000 feet south and 4800 feet east to the northeast corner of the claim.

We claim 1500 linear feet along the course of the mineral-bearing ledge, lode or vein, extending 1490 feet from the location monument in a north direction and 10 feet in a south direction, together with 300 feet on each side of the center of the ledge for the entire length of the claim.

The exterior boundaries of this claim are clearly marked by 3" diameter white PVC posts firmly set in the ground bearing applicable monument designation.

The claim boundary is as follows:

Beginning at the Northeast corner, #1, thence 750 feet south to the East side center, #2, thence 750 feet south to the Southeast corner, #3, thence 600 feet west to the Southwest corner, #4, thence 750 feet north to the West side center, #5, thence 750 feet north to the Northwest corner, #6, thence 600 feet east to the Northeast corner, #1, the point of beginning.

The monumentation and marking of the corners was completed by July 21, 1988.

The location work consisted of making a claim map as provided in NRS 517.040. Two copies of this claim map have been filed with the Eureka County Recorder, and the lode claim filing fee has been paid to the Eureka County Recorder.

*Robert H. Smith*  
Agent for: ECM, Inc.

Dated August 9, 1988

RECORDED AT THE REQUEST OF  
ECM, Inc.  
BOOK 182 PAGE 561

'88 AUG 25 P4 50

OFFICIAL RECORDS  
EUREKA COUNTY, NEVADA  
M.N. REBALEATI, RECORDER  
FILE NO. 120939  
FEE \$ 6.25

120939

BOOK 182 PAGE 561

120940

CERTIFICATE OF LOCATION

This is to certify that the GBW 65 lode mining claim was located by:

ECM, Inc.  
2720 3rd Ave. North  
Billings, MT 59101

on July 17, 1988, situated in the unknown Mining District, Eureka County, State of Nevada.

Said claim is located in the

NW 1/4 Sec. 27 T. 22 N., R. 49 E.  
NE 1/4 Sec. 28 T. 22 N., R. 49 E.  
SE 1/4 Sec.  
SW 1/4 Sec.  
Mount Diablo Meridian.

To tie this claim to the Public Survey, begin at the northwest corner of Section 21, T. 22 N., R. 49 E., M.D.M., thence,  
6000 feet south  
and  
5400 feet east  
to the northeast corner of the claim.

We claim 1500 linear feet along the course of the mineral-bearing ledge, lode or vein, extending 10 feet from the location monument in a north direction and 1490 feet in a south direction, together with 300 feet on each side of the center of the ledge for the entire length of the claim.

The exterior boundaries of this claim are clearly marked by 3" diameter white PVC posts firmly set in the ground bearing applicable monument designation.

The claim boundary is as follows:

Beginning at the Northeast corner, #1,  
thence 750 feet south to the East side center, #2,  
thence 750 feet south to the Southeast corner, #3,  
thence 600 feet west to the Southwest corner, #4,  
thence 750 feet north to the West side center, #5,  
thence 750 feet north to the Northwest corner, #6,  
thence 600 feet east to the Northeast corner, #1,  
the point of beginning.

The monumentation and marking of the corners was completed by July 21, 1988.

The location work consisted of making a claim map as provided in NRS 517.040. Two copies of this claim map have been filed with the Eureka County Recorder, and the lode claim filing fee has been paid to the Eureka County Recorder.

*R. M. Smith*  
Agent for: ECM, Inc.

Dated August 9, 1988

RECORDED AT THE REQUEST OF

ECM, Inc.  
BOOK PAGE  
182 562

'88 AUG 25 P450

OFFICIAL RECORDS  
EUREKA COUNTY, NEVADA  
M.N. REBALEATI, RECORDER  
FILE NO. Fee \$

120940

6.25

BOOK 182 PAGE 562

**120941**  
CERTIFICATE OF LOCATION

This is to certify that the GEW 66 lode mining claim was located by:

ECM, Inc.  
2720 3rd Ave. North  
Billings, MT 59101

on July 16, 1988, situated in the unknown Mining District, Eureka County, State of Nevada.

Said claim is located in the

NW 1/4 Sec. 28 T. 22 N., R. 49 E.  
NE 1/4 Sec.  
SE 1/4 Sec.  
SW 1/4 Sec. 28 T. 22 N., R. 49 E.  
Mount Diablo Meridian.

To tie this claim to the Public Survey, begin at the northwest corner of Section 21, T. 22 N., R. 49 E., M.D.M., thence,  
7500 feet south  
and  
600 feet east  
to the northeast corner of the claim.

We claim 1500 linear feet along the course of the mineral-bearing ledge, lode or vein, extending 10 feet from the location monument in a north direction and 1490 feet in a south direction, together with 300 feet on each side of the center of the ledge for the entire length of the claim.

The exterior boundaries of this claim are clearly marked by 3" diameter white PVC posts firmly set in the ground bearing applicable monument designation.

The claim boundary is as follows:

Beginning at the Northeast corner, #1,  
thence 750 feet south to the East side center, #2,  
thence 750 feet south to the Southeast corner, #3,  
thence 600 feet west to the Southwest corner, #4,  
thence 750 feet north to the West side center, #5,  
thence 750 feet north to the Northwest corner, #6,  
thence 600 feet east to the Northeast corner, #1,  
the point of beginning.

The monumentation and marking of the corners was completed by July 21, 1988.

The location work consisted of making a claim map as provided in NRS 517.040. Two copies of this claim map have been filed with the Eureka County Recorder, and the lode claim filing fee has been paid to the Eureka County Recorder.

*Paul W. Smith*  
Agent for: ECM, Inc.

Dated August 9, 1988

RECORDED AT THE REQUEST OF  
ECM, Inc.  
BOOK 182 PAGE 563

'88 AUG 25 P450

OFFICIAL RECORDER  
EUREKA COUNTY, NEVADA  
M.N. REBAILLANT, RECORDER

FILE NO. 120941      FEE \$ 6.25

BOOK 182 PAGE 563

120942

CERTIFICATE OF LOCATION

This is to certify that the GBW 67 lode mining claim was located by:

ECM, Inc.  
2720 3rd Ave. North  
Billings, MT 59101

on July 16, 1988, situated in the unknown Mining District, Eureka County, State of Nevada.

Said claim is located in the

NW 1/4 Sec. 28 T. 22 N., R. 49 E.  
NE 1/4 Sec.  
SE 1/4 Sec.  
SW 1/4 Sec. 28 T. 22 N., R. 49 E.  
Mount Diablo Meridian.

To tie this claim to the Public Survey, begin at the northwest corner of Section 21, T. 22 N., R. 49 E., M.D.M., thence,  
7500 feet south  
and  
1200 feet east  
to the northeast corner of the claim.

We claim 1500 linear feet along the course of the mineral-bearing ledge, lode or vein, extending 10 feet from the location monument in a north direction and 1490 feet in a south direction, together with 300 feet on each side of the center of the ledge for the entire length of the claim.

The exterior boundaries of this claim are clearly marked by 3" diameter white PVC posts firmly set in the ground bearing applicable monument designation.

The claim boundary is as follows:

Beginning at the Northeast corner, #1,  
thence 750 feet south to the East side center, #2,  
thence 750 feet south to the Southeast corner, #3,  
thence 600 feet west to the Southwest corner, #4,  
thence 750 feet north to the West side center, #5,  
thence 750 feet north to the Northwest corner, #6,  
thence 600 feet east to the Northeast corner, #1,  
the point of beginning.

The monumentation and marking of the corners was completed by July 21, 1988.

The location work consisted of making a claim map as provided in NRS 517.040. Two copies of this claim map have been filed with the Eureka County Recorder, and the lode claim filing fee has been paid to the Eureka County Recorder.

*R. W. Smith*  
Agent for: ECM, Inc.

Dated August 9, 1988

RECORDED AT THE REQUEST OF

ECM, Inc.  
BOOK 182 PAGE 564

'88 AUG 25 P450

OFFICIAL RECORDER  
EUREKA COUNTY, NEVADA  
M.N. REBALFATI, RECORDER  
FILE NO. 120942 FEE \$ 6.25

BOOK 182 PAGE 564



120943

CERTIFICATE OF LOCATION

This is to certify that the GBW 68 lode mining claim was located by:

ECM, Inc.  
2720 3rd Ave. North  
Billings, MT 59101

on July 16, 1988, situated in the unknown Mining District, Eureka County, State of Nevada.

Said claim is located in the

NW 1/4 Sec. 28 T. 22 N., R. 49 E.  
NE 1/4 Sec.  
SE 1/4 Sec.  
SW 1/4 Sec. 28 T. 22 N., R. 49 E.  
Mount Diablo Meridian.

To tie this claim to the Public Survey, begin at the northwest corner of Section 21, T. 22 N., R. 49 E., M.D.M., thence,  
7500 feet south  
and  
1800 feet east  
to the northeast corner of the claim.

We claim 1500 linear feet along the course of the mineral-bearing ledge, lode or vein, extending 10 feet from the location monument in a north direction and 1490 feet in a south direction, together with 300 feet on each side of the center of the ledge for the entire length of the claim.

The exterior boundaries of this claim are clearly marked by 3" diameter white PVC posts firmly set in the ground bearing applicable monument designation.

The claim boundary is as follows:

Beginning at the Northeast corner, #1,  
thence 750 feet south to the East side center, #2,  
thence 750 feet south to the Southeast corner, #3,  
thence 600 feet west to the Southwest corner, #4,  
thence 750 feet north to the West side center, #5,  
thence 750 feet north to the Northwest corner, #6,  
thence 600 feet east to the Northeast corner, #1,  
the point of beginning.

The monumentation and marking of the corners was completed by July 21, 1988.

The location work consisted of making a claim map as provided in NRS 517.040. Two copies of this claim map have been filed with the Eureka County Recorder, and the lode claim filing fee has been paid to the Eureka County Recorder.

*R. W. Booth*  
Agent for: ECM, Inc.

Dated August 9, 1988

RECORDED AT THE REQUEST OF  
ECM INC. PAGE 565  
BOOK 182

'88 AUG 25 P4 50

OFFICIAL RECORDS  
EUREKA COUNTY, NEVADA  
M.N. REBALEATI, RECORDER  
FILE NO. FEE \$

120943

6.25

BOOK 182 PAGE 565

120944

CERTIFICATE OF LOCATION

This is to certify that the GRW 69 lode mining claim was located by:

ECM, Inc.  
2720 3rd Ave. North  
Billings, MT 59101

on July 16, 1988, situated in the unknown Mining District, Eureka County, State of Nevada.

Said claim is located in the

NW 1/4 Sec. 28 T. 22 N., R. 49 E.  
NE 1/4 Sec.  
SE 1/4 Sec.  
SW 1/4 Sec. 28 T. 22 N., R. 49 E.  
Mount Diablo Meridian.

To tie this claim to the Public Survey, begin at the northwest corner of Section 21, T. 22 N., R. 49 E., M.D.M., thence,  
7500 feet south  
and  
2400 feet east  
to the northeast corner of the claim.

We claim 1500 linear feet along the course of the mineral-bearing ledge, lode or vein, extending 10 feet from the location monument in a north direction and 1490 feet in a south direction, together with 300 feet on each side of the center of the ledge for the entire length of the claim.

The exterior boundaries of this claim are clearly marked by 3" diameter white PVC posts firmly set in the ground bearing applicable monument designation.

The claim boundary is as follows:

Beginning at the Northeast corner, #1,  
thence 750 feet south to the East side center, #2,  
thence 750 feet south to the Southeast corner, #3,  
thence 600 feet west to the Southwest corner, #4,  
thence 750 feet north to the West side center, #5,  
thence 750 feet north to the Northwest corner, #6,  
thence 600 feet east to the Northeast corner, #1,  
the point of beginning.

The monumentation and marking of the corners was completed by July 21, 1988.

The location work consisted of making a claim map as provided in NRS 517.040. Two copies of this claim map have been filed with the Eureka County Recorder, and the lode claim filing fee has been paid to the Eureka County Recorder.

*Ray W. Batts*  
Agent for: ECM, Inc.

Dated August 9, 1988

RECORDED AT THE REQUEST OF  
ECM, Inc.  
BOOK 182 PAGE 566

'88 AUG 25 P451

OFFICIAL RECORDS  
EUREKA COUNTY, NEVADA  
M.N. REBALFAIL RECORDER  
FILE NO. 120944 FEE \$ 6.25

BOOK 182 PAGE 566

120945  
CERTIFICATE OF LOCATION

This is to certify that the GBW 70 lode mining claim was located by:

ECM, Inc.  
2720 3rd Ave. North  
Billings, MT 59101

on July 16, 1988, situated in the unknown Mining District, Eureka County, State of Nevada.

Said claim is located in the

NW 1/4 Sec. 28 T. 22 N., R. 49 E.  
NE 1/4 Sec. 28 T. 22 N., R. 49 E.  
SE 1/4 Sec. 28 T. 22 N., R. 49 E.  
SW 1/4 Sec. 28 T. 22 N., R. 49 E.  
Mount Diablo Meridian.

To tie this claim to the Public Survey, begin at the northwest corner of Section 21, T. 22 N., R. 49 E., M.D.M., thence,  
7500 feet south  
and  
3000 feet east  
to the northeast corner of the claim.

We claim 1500 linear feet along the course of the mineral-bearing ledge, lode or vein, extending 10 feet from the location monument in a north direction and 1490 feet in a south direction, together with 300 feet on each side of the center of the ledge for the entire length of the claim.

The exterior boundaries of this claim are clearly marked by 3" diameter white PVC posts firmly set in the ground bearing applicable monument designation.

The claim boundary is as follows:

Beginning at the Northeast corner, #1,  
thence 750 feet south to the East side center, #2,  
thence 750 feet south to the Southeast corner, #3,  
thence 600 feet west to the Southwest corner, #4,  
thence 750 feet north to the West side center, #5,  
thence 750 feet north to the Northwest corner, #6,  
thence 600 feet east to the Northeast corner, #1,  
the point of beginning.

The monumentation and marking of the corners was completed by July 21, 1988.

The location work consisted of making a claim map as provided in NRS 517.040. Two copies of this claim map have been filed with the Eureka County Recorder, and the lode claim filing fee has been paid to the Eureka County Recorder.

*R. L. Booth*  
Agent for: ECM, Inc.

Dated August 9, 1988

RECORDED AT THE REQUEST OF  
ECM, Inc.  
BOOK 182 PAGE 567

'88 AUG 25 P451

OFFICIAL RECORDS  
EUREKA COUNTY, NEVADA  
M.N. REBALEATI, RECORDER  
FILE NO. 120945  
FEE \$ 6.25

BOOK 182 PAGE 567

120946  
CERTIFICATE OF LOCATION

This is to certify that the GBW 71 lode mining claim was located by:

ECM, Inc.  
2720 3rd Ave. North  
Billings, MT 59101

on July 16, 1988, situated in the unknown Mining District, Eureka County, State of Nevada.

Said claim is located in the

NW 1/4 Sec.  
NE 1/4 Sec. 28 T. 22 N., R. 49 E.  
SE 1/4 Sec. 28 T. 22 N., R. 49 E.  
SW 1/4 Sec.  
Mount Diablo Meridian.

To tie this claim to the Public Survey, begin at the northwest corner of Section 21, T. 22 N., R. 49 E., M.D.M., thence,  
7500 feet south  
and  
3600 feet east  
to the northeast corner of the claim.

We claim 1500 linear feet along the course of the mineral-bearing ledge, lode or vein, extending 10 feet from the location monument in a north direction and 1490 feet in a south direction, together with 300 feet on each side of the center of the ledge for the entire length of the claim.

The exterior boundaries of this claim are clearly marked by 3" diameter white PVC posts firmly set in the ground bearing applicable monument designation.

The claim boundary is as follows:

Beginning at the Northeast corner, #1,  
thence 750 feet south to the East side center, #2,  
thence 750 feet south to the Southeast corner, #3,  
thence 600 feet west to the Southwest corner, #4,  
thence 750 feet north to the West side center, #5,  
thence 750 feet north to the Northwest corner, #6,  
thence 600 feet east to the Northeast corner, #1,  
the point of beginning.

The monumentation and marking of the corners was completed by July 21, 1988.

The location work consisted of making a claim map as provided in NRS 517.040. Two copies of this claim map have been filed with the Eureka County Recorder, and the lode claim filing fee has been paid to the Eureka County Recorder.

*Robert W. Smith*  
Agent for: ECM, Inc.

Dated August 9, 1988

RECORDED AT THE REQUEST OF  
ECM, Inc.  
BOOK PAGE  
182 568

'88 AUG 25 P4 51

OFFICIAL RECORDS  
EUREKA COUNTY, NEVADA  
M.N. REBALFATI, RECORDER  
FILE NO. FEE \$

120946

625

BOOK 182 PAGE 568



120947

CERTIFICATE OF LOCATION

This is to certify that the GBW 72 lode mining claim was located by:

ECM, Inc.  
2720 3rd Ave. North  
Billings, MT 59101

on July 16, 1988, situated in the unknown Mining District, Eureka County, State of Nevada.

Said claim is located in the

NW 1/4 Sec.  
NE 1/4 Sec.  
SE 1/4 Sec.  
SW 1/4 Sec. 28 T. 22 N., R. 49 E.  
Mount Diablo Meridian.

To tie this claim to the Public Survey, begin at the northwest corner of Section 21, T. 22 N., R. 49 E., M.D.M., thence,  
9000 feet south  
and  
600 feet east  
to the northeast corner of the claim.

We claim 1500 linear feet along the course of the mineral-bearing ledge, lode or vein, extending 10 feet from the location monument in a north direction and 1490 feet in a south direction, together with 300 feet on each side of the center of the ledge for the entire length of the claim.

The exterior boundaries of this claim are clearly marked by 3" diameter white PVC posts firmly set in the ground bearing applicable monument designation.

The claim boundary is as follows:

Beginning at the Northeast corner, #1,  
thence 750 feet south to the East side center, #2,  
thence 750 feet south to the Southeast corner, #3,  
thence 600 feet west to the Southwest corner, #4,  
thence 750 feet north to the West side center, #5,  
thence 750 feet north to the Northwest corner, #6,  
thence 600 feet east to the Northeast corner, #1,  
the point of beginning.

The monumentation and marking of the corners was completed by July 21, 1988.

The location work consisted of making a claim map as provided in NRS 517.040. Two copies of this claim map have been filed with the Eureka County Recorder, and the lode claim filing fee has been paid to the Eureka County Recorder.

*Robert W. Booth*  
Agent for: ECM, Inc.

Dated August 9, 1988

RECORDED AT THE REQUEST OF  
ECM, Inc.  
BOOK 182 PAGE 569

'88 AUG 25 P451

OFFICIAL RECORDS  
EUREKA COUNTY, NEVADA  
M.N. REBALFATI, RECORDER  
FILE NO. Fee \$

120947

6.25

BOOK 182 PAGE 569

CERTIFICATE OF LOCATION  
120948

This is to certify that the GBW 73 lode mining claim was located by:

ECM, Inc.  
2720 3rd Ave. North  
Billings, MT 59101

on July 16, 1988, situated in the unknown Mining District, Eureka County, State of Nevada.

Said claim is located in the

NW 1/4 Sec.  
NE 1/4 Sec.  
SE 1/4 Sec.  
SW 1/4 Sec. 28 T. 22 N., R. 49 E.  
Mount Diablo Meridian.

To tie this claim to the Public Survey, begin at the northwest corner of Section 21, T. 22 N., R. 49 E., M.D.M., thence,  
9000 feet south  
and  
1200 feet east  
to the northeast corner of the claim.

We claim 1500 linear feet along the course of the mineral-bearing ledge, lode or vein, extending 10 feet from the location monument in a north direction and 1490 feet in a south direction, together with 300 feet on each side of the center of the ledge for the entire length of the claim.

The exterior boundaries of this claim are clearly marked by 3" diameter white PVC posts firmly set in the ground bearing applicable monument designation.

The claim boundary is as follows:

Beginning at the Northeast corner, #1,  
thence 750 feet south to the East side center, #2,  
thence 750 feet south to the Southeast corner, #3,  
thence 600 feet west to the Southwest corner, #4,  
thence 750 feet north to the West side center, #5,  
thence 750 feet north to the Northwest corner, #6,  
thence 600 feet east to the Northeast corner, #1,  
the point of beginning.

The monumentation and marking of the corners was completed by July 21, 1988.

The location work consisted of making a claim map as provided in NRS 517.040. Two copies of this claim map have been filed with the Eureka County Recorder, and the lode claim filing fee has been paid to the Eureka County Recorder.

*Robert W. Booth*  
Agent for: ECM, Inc.

Dated August 9, 1988

RECORDED AT THE REQUEST OF  
ECM, Inc.  
BOOK PAGE  
182 570

'88 AUG 25 P451

OFFICIAL RECORDS  
EUREKA COUNTY, NEVADA  
M.N. REGALLATI, RECORDER  
FILE NO. FEE \$  
120948 6.25

BOOK 182 PAGE 570

120949

CERTIFICATE OF LOCATION

This is to certify that the GBW 74 lode mining claim was located by:

ECM, Inc.  
2720 3rd Ave. North  
Billings, MT 59101

on July 16, 1988, situated in the unknown Mining District, Eureka County, State of Nevada.

Said claim is located in the  
NW 1/4 Sec.  
NE 1/4 Sec.  
SE 1/4 Sec.  
SW 1/4 Sec. 28 T. 22 N., R. 49 E.  
Mount Diablo Meridian.

To tie this claim to the Public Survey, begin at the northwest corner of Section 21, T. 22 N., R. 49 E., M.D.M., thence,  
9000 feet south  
and  
1800 feet east  
to the northeast corner of the claim.

We claim 1500 linear feet along the course of the mineral-bearing ledge, lode or vein, extending 10 feet from the location monument in a north direction and 1490 feet in a south direction, together with 300 feet on each side of the center of the ledge for the entire length of the claim.

The exterior boundaries of this claim are clearly marked by 3" diameter white PVC posts firmly set in the ground bearing applicable monument designation.

The claim boundary is as follows:  
Beginning at the Northeast corner, #1,  
thence 750 feet south to the East side center, #2,  
thence 750 feet south to the Southeast corner, #3,  
thence 600 feet west to the Southwest corner, #4,  
thence 750 feet north to the West side center, #5,  
thence 750 feet north to the Northwest corner, #6,  
thence 600 feet east to the Northeast corner, #1,  
the point of beginning.

The monumentation and marking of the corners was completed by July 21, 1988.

The location work consisted of making a claim map as provided in NRS 517.040. Two copies of this claim map have been filed with the Eureka County Recorder, and the lode claim filing fee has been paid to the Eureka County Recorder.

*Paul W. Burt*  
Agent for: ECM, Inc.

Dated August 9, 1988

RECORDED AT THE REQUEST OF  
ECM, Inc.  
BOOK 182 PAGE 571  
78 AUG 25 P451

OFFICIAL RECORDS  
EUREKA COUNTY, NEVADA  
M.N. REBALEATI, RECORDER  
FILE NO. Fee \$

120949

6.25

BOOK 182 PAGE 571

120950

CERTIFICATE OF LOCATION

This is to certify that the GBW 75 lode mining claim was located by:

ECM, Inc.  
2720 3rd Ave. North  
Billings, MT 59101

on July 16, 1988, situated in the unknown Mining District, Eureka County, State of Nevada.

Said claim is located in the

NW 1/4 Sec.  
NE 1/4 Sec.  
SE 1/4 Sec.  
SW 1/4 Sec. 28 T. 22 N., R. 49 E.  
Mount Diablo Meridian.

To tie this claim to the Public Survey, begin at the northwest corner of Section 21, T. 22 N., R. 49 E., M.D.M., thence,  
9000 feet south  
and  
2400 feet east  
to the northeast corner of the claim.

We claim 1500 linear feet along the course of the mineral-bearing ledge, lode or vein, extending 10 feet from the location monument in a north direction and 1490 feet in a south direction, together with 300 feet on each side of the center of the ledge for the entire length of the claim.

The exterior boundaries of this claim are clearly marked by 3" diameter white PVC posts firmly set in the ground bearing applicable monument designation.

The claim boundary is as follows:

Beginning at the Northeast corner, #1,  
thence 750 feet south to the East side center, #2,  
thence 750 feet south to the Southeast corner, #3,  
thence 600 feet west to the Southwest corner, #4,  
thence 750 feet north to the West side center, #5,  
thence 750 feet north to the Northwest corner, #6,  
thence 600 feet east to the Northeast corner, #1,  
the point of beginning.

The monumentation and marking of the corners was completed by July 21, 1988.

The location work consisted of making a claim map as provided in NRS 517.040. Two copies of this claim map have been filed with the Eureka County Recorder, and the lode claim filing fee has been paid to the Eureka County Recorder.

*Robert W. Book*  
Agent for: ECM, Inc.

Dated August 9, 1988

RECORDED AT THE REQUEST OF  
ECM, Inc.  
BOOK 182 PAGE 572

'88 AUG 25 P4 51

OFFICIAL RECORDS  
EUREKA COUNTY, NEVADA  
M.M. REBALEA, RECORDER  
FILE NO. 120950 FEE \$ 6.25

BOOK 182 PAGE 572



120951

CERTIFICATE OF LOCATION

This is to certify that the GBW 76 lode mining claim was located by:

ECM, Inc.  
2720 3rd Ave. North  
Billings, MT 59101

on July 16, 1988, situated in the unknown Mining District, Eureka County, State of Nevada.

Said claim is located in the

NW 1/4 Sec.  
NE 1/4 Sec.  
SE 1/4 Sec. 28 T. 22 N., R. 49 E.  
SW 1/4 Sec. 28 T. 22 N., R. 49 E.  
Mount Diablo Meridian.

To tie this claim to the Public Survey, begin at the northwest corner of Section 21, T. 22 N., R. 49 E., M.D.M., thence,  
9000 feet south  
and  
3000 feet east  
to the northeast corner of the claim.

We claim 1500 linear feet along the course of the mineral-bearing ledge, lode or vein, extending 10 feet from the location monument in a north direction and 1490 feet in a south direction, together with 300 feet on each side of the center of the ledge for the entire length of the claim.

The exterior boundaries of this claim are clearly marked by 3" diameter white PVC posts firmly set in the ground bearing applicable monument designation.

The claim boundary is as follows:

Beginning at the Northeast corner, #1,  
thence 750 feet south to the East side center, #2,  
thence 750 feet south to the Southeast corner, #3,  
thence 600 feet west to the Southwest corner, #4,  
thence 750 feet north to the West side center, #5,  
thence 750 feet north to the Northwest corner, #6,  
thence 600 feet east to the Northeast corner, #1,  
the point of beginning.

The monumentation and marking of the corners was completed by July 21, 1988.

The location work consisted of making a claim map as provided in NRS 517.040. Two copies of this claim map have been filed with the Eureka County Recorder, and the lode claim filing fee has been paid to the Eureka County Recorder.

*Paul W. Barth*  
Agent for: ECM, Inc.

Dated August 9, 1988

RECORDED AT THE REQUEST OF  
ECM, Inc.  
BOOK 182 PAGE 573

'88 AUG 25 P451

OFFICIAL RECORDS  
EUREKA COUNTY, NEVADA  
M.N. REBALFATI, RECORDER  
FILE NO. 120951 FEE \$ 6.25

BOOK 182 PAGE 573

120952  
CERTIFICATE OF LOCATION

This is to certify that the GBW 77 lode mining claim was located by:

ECM, Inc.  
2720 3rd Ave. North  
Billings, MT 59101

on July 16, 1988, situated in the unknown Mining District, Eureka County, State of Nevada.

Said claim is located in the

NW 1/4 Sec.  
NE 1/4 Sec.  
SE 1/4 Sec. 28 T. 22 N., R. 49 E.  
SW 1/4 Sec.  
Mount Diablo Meridian.

To tie this claim to the Public Survey, begin at the northwest corner of Section 21, T. 22 N., R. 49 E., M.D.M., thence,  
9000 feet south  
and  
3600 feet east  
to the northeast corner of the claim.

We claim 1500 linear feet along the course of the mineral-bearing ledge, lode or vein, extending 10 feet from the location monument in a north direction and 1490 feet in a south direction, together with 300 feet on each side of the center of the ledge for the entire length of the claim.

The exterior boundaries of this claim are clearly marked by 3" diameter white PVC posts firmly set in the ground bearing applicable monument designation.

The claim boundary is as follows:

Beginning at the Northeast corner, #1,  
thence 750 feet south to the East side center, #2,  
thence 750 feet south to the Southeast corner, #3,  
thence 600 feet west to the Southwest corner, #4,  
thence 750 feet north to the West side center, #5,  
thence 750 feet north to the Northwest corner, #6,  
thence 600 feet east to the Northeast corner, #1,  
the point of beginning.

The monumentation and marking of the corners was completed by July 21, 1988.

The location work consisted of making a claim map as provided in NRS 517.040. Two copies of this claim map have been filed with the Eureka County Recorder, and the lode claim filing fee has been paid to the Eureka County Recorder.

*Paul W. Smith*  
Agent for: ECM, Inc.

Dated August 9, 1988

RECORDED AT THE REQUEST OF  
ECM, Inc.  
BOOK PAGE  
182 574

'88 AUG 25 P451

OFFICIAL RECORDS  
EUREKA COUNTY, NEVADA  
M.N. REBAL. & RECORDER

FILE NO. FEE \$  
120952 6.25

BOOK 182 PAGE 574

**120953**  
CERTIFICATE OF LOCATION

This is to certify that the GBW F1 lode mining claim was located by:

ECM, Inc.  
2720 3rd Ave. North  
Billings, MT 59101

on July 15, 1988, situated in the unknown Mining District, Eureka County, State of Nevada.

Said claim is located in the

NW 1/4 Sec. 16 T. 22 N., R. 49 E.  
NE 1/4 Sec. 16 T. 22 N., R. 49 E.  
SE 1/4 Sec. 9 T. 22 N., R. 49 E.  
SW 1/4 Sec. 9 T. 22 N., R. 49 E.  
Mount Diablo Meridian.

To tie this claim to the Public Survey, begin at the northwest corner of Section 21, T. 22 N., R. 49 E., M.D.M., thence,  
6000 feet north  
and  
2800 feet east  
to the northeast corner of the claim.

We claim 1500 linear feet along the course of the mineral-bearing ledge, lode or vein, extending 1490 feet from the location monument in a north direction and 10 feet in a south direction, together with 200 feet on each side of the center of the ledge for the entire length of the claim.

The exterior boundaries of this claim are clearly marked by 3" diameter white PVC posts firmly set in the ground bearing applicable monument designation.

The claim boundary is as follows:

Beginning at the Northeast corner, #1,  
thence 750 feet south to the East side center, #2,  
thence 750 feet south to the Southeast corner, #3,  
thence 400 feet west to the Southwest corner, #4,  
thence 750 feet north to the West side center, #5,  
thence 750 feet north to the Northwest corner, #6,  
thence 400 feet east to the Northeast corner, #1,  
the point of beginning.

The monumentation and marking of the corners was completed by July 21, 1988.

The location work consisted of making a claim map as provided in NRS 517.040. Two copies of this claim map have been filed with the Eureka County Recorder, and the lode claim filing fee has been paid to the Eureka County Recorder.

  
Agent for: ECM, Inc.

Dated August 9, 1988

RECORDED AT THE REQUEST OF  
ECM, Inc.  
BOOK PAGE  
182 575

'88 - AUG 25 P451

OFFICIAL RECORDS  
EUREKA COUNTY, NEVADA  
M.N. REBALLAIL RECORDER  
FILE NO. FEE \$

120953

6.25

BOOK 182 PAGE 575

120954

CERTIFICATE OF LOCATION

This is to certify that the GBW F2 lode mining claim was located by:

ECM, Inc.  
2720 3rd Ave. North  
Billings, MT 59101

on July 15, 1988, situated in the unknown Mining District, Eureka County, State of Nevada.

Said claim is located in the

NW 1/4 Sec. 16 T. 22 N., R. 49 E.  
NE 1/4 Sec. 16 T. 22 N., R. 49 E.  
SE 1/4 Sec.  
SW 1/4 Sec.  
Mount Diablo Meridian.

To tie this claim to the Public Survey, begin at the northwest corner of Section 21, T. 22 N., R. 49 E., M.D.M., thence,  
4500 feet north  
and  
2800 feet east  
to the northeast corner of the claim.

We claim 1500 linear feet along the course of the mineral-bearing ledge, lode or vein, extending 10 feet from the location monument in a north direction and 1490 feet in a south direction, together with 200 feet on each side of the center of the ledge for the entire length of the claim.

The exterior boundaries of this claim are clearly marked by 3" diameter white PVC posts firmly set in the ground bearing applicable monument designation.

The claim boundary is as follows:

Beginning at the Northeast corner, #1,  
thence 750 feet south to the East side center, #2,  
thence 750 feet south to the Southeast corner, #3,  
thence 400 feet west to the Southwest corner, #4,  
thence 750 feet north to the West side center, #5,  
thence 750 feet north to the Northwest corner, #6,  
thence 400 feet east to the Northeast corner, #1,  
the point of beginning.

The monumentation and marking of the corners was completed by July 21, 1988.

The location work consisted of making a claim map as provided in NRS 517.040. Two copies of this claim map have been filed with the Eureka County Recorder, and the lode claim filing fee has been paid to the Eureka County Recorder.

*Robert W. Smith*  
Agent for: ECM, Inc.

Dated August 9, 1988

RECORDED AT THE REQUEST OF  
ECM, Inc.  
BOOK 182 PAGE 576

'88 AUG 25 P4:51

OFFICIAL RECORDS  
EUREKA COUNTY, NEVADA  
M.N. REBALLATI, RECORDER  
FILE NO. FEB 6

120954

BOOK 182 PAGE 576



120955

CERTIFICATE OF LOCATION

This is to certify that the GRW-F3 lode mining claim was located by:

ECM, Inc.  
2720 3rd Ave. North  
Billings, MT 59101

on July 15, 1988, situated in the unknown Mining District, Eureka County, State of Nevada.

Said claim is located in the

NW 1/4 Sec.  
NE 1/4 Sec. 16 T. 22 N., R. 49 E.  
SE 1/4 Sec.  
SW 1/4 Sec.  
Mount Diablo Meridian.

To tie this claim to the Public Survey, begin at the northwest corner of Section 21, T. 22 N., R. 49 E., M.D.M., thence,  
3600 feet north  
and  
4200 feet east  
to the northeast corner of the claim.

We claim 1400 linear feet along the course of the mineral-bearing ledge, lode or vein, extending 1350 feet from the location monument in a east direction and 50 feet in a west direction, together with 300 feet on each side of the center of the ledge for the entire length of the claim.

The exterior boundaries of this claim are clearly marked by 3" diameter white PVC posts firmly set in the ground bearing applicable monument designation.

The claim boundary is as follows:

Beginning at the Northeast corner, #1,  
thence 600 feet south to the Southeast corner, #2,  
thence 700 feet west to the South side center, #3,  
thence 700 feet west to the Southwest corner, #4,  
thence 600 feet north to the Northwest corner, #5,  
thence 700 feet east to the North side center, #6,  
thence 700 feet east to the Northeast corner, #1,  
the point of beginning.

The monumentation and marking of the corners was completed by July 21, 1988.

The location work consisted of making a claim map as provided in NRS 517.040. Two copies of this claim map have been filed with the Eureka County Recorder, and the lode claim filing fee has been paid to the Eureka County Recorder.

*Richard W. Beath*  
Agent for: ECM, Inc.

Dated August 9, 1988

RECORDED AT THE REQUEST OF  
ECM, Inc.  
BOOK PAGE  
182 577

'88 AUG 25 P451

OFFICIAL RECORDS  
EUREKA COUNTY, NEVADA  
M.N. REBALLATI, RECORDER  
FILE NO. Fee \$

120955

6.25

BOOK 182 PAGE 577

120956

CERTIFICATE OF LOCATION

This is to certify that the GBW F4 lode mining claim was located by:

ECM, Inc.  
2720 3rd Ave. North  
Billings, MT 59101

on July 15, 1988, situated in the unknown Mining District, Eureka County, State of Nevada.

Said claim is located in the

NW 1/4 Sec.  
NE 1/4 Sec. 16 T. 22 N., R. 49 E.  
SE 1/4 Sec. 16 T. 22 N., R. 49 E.  
SW 1/4 Sec.  
Mount Diablo Meridian.

To tie this claim to the Public Survey, begin at the northwest corner of Section 21, T. 22 N., R. 49 E., M.D.M., thence,  
3000 feet north  
and  
4000 feet east  
to the northeast corner of the claim.

We claim 1500 linear feet along the course of the mineral-bearing ledge, lode or vein, extending 1490 feet from the location monument in a north direction and 10 feet in a south direction, together with 200 feet on each side of the center of the ledge for the entire length of the claim.

The exterior boundaries of this claim are clearly marked by 3" diameter white PVC posts firmly set in the ground bearing applicable monument designation.

The claim boundary is as follows:

Beginning at the Northeast corner, #1,  
thence 750 feet south to the East side center, #2,  
thence 750 feet south to the Southeast corner, #3,  
thence 400 feet west to the Southwest corner, #4,  
thence 750 feet north to the West side center, #5,  
thence 750 feet north to the Northwest corner, #6,  
thence 400 feet east to the Northeast corner, #1,  
the point of beginning.

The monumentation and marking of the corners was completed by July 21, 1988.

The location work consisted of making a claim map as provided in NRS 517.040. Two copies of this claim map have been filed with the Eureka County Recorder, and the lode claim filing fee has been paid to the Eureka County Recorder.

*Robert E. Book*  
Agent for: ECM, Inc.

Dated August 9, 1988

RECORDED AT THE REQUEST OF

ECM, Inc.  
BOOK PAGE  
182 578

'88. AUG 25 P4 51

OFFICIAL RECORDS  
EUREKA COUNTY, NEVADA  
M.N. REBALLET. RECORDER

FILE NO. 120956  
FEE \$ 6.25

BOOK 182 PAGE 578

120957

CERTIFICATE OF LOCATION

This is to certify that the GBW F5 lode mining claim was located by:

ECM, Inc.  
2720 3rd Ave. North  
Billings, MT 59101

on July 15, 1988, situated in the unknown Mining District, Eureka County, State of Nevada.

Said claim is located in the

NW 1/4 Sec.  
NE 1/4 Sec.  
SE 1/4 Sec. 16 T. 22 N., R. 49 E.  
SW 1/4 Sec.  
Mount Diablo Meridian.

To tie this claim to the Public Survey, begin at the northwest corner of Section 21, T. 22 N., R. 49 E., M.D.M., thence,  
1500 feet north  
and  
4000 feet east  
to the northeast corner of the claim.

We claim 1500 linear feet along the course of the mineral-bearing ledge, lode or vein, extending 10 feet from the location monument in a north direction and 1490 feet in a south direction, together with 200 feet on each side of the center of the ledge for the entire length of the claim.

The exterior boundaries of this claim are clearly marked by 3" diameter white PVC posts firmly set in the ground bearing applicable monument designation.

The claim boundary is as follows:

Beginning at the Northeast corner, #1,  
thence 750 feet south to the East side center, #2,  
thence 750 feet south to the Southeast corner, #3,  
thence 400 feet west to the Southwest corner, #4,  
thence 750 feet north to the West side center, #5,  
thence 750 feet north to the Northwest corner, #6,  
thence 400 feet east to the Northeast corner, #1,  
the point of beginning.

The monumentation and marking of the corners was completed by July 21, 1988.

The location work consisted of making a claim map as provided in NRS 517.040. Two copies of this claim map have been filed with the Eureka County Recorder, and the lode claim filing fee has been paid to the Eureka County Recorder.

*Robert M. Smith*  
Agent for: ECM, Inc.

Dated August 9, 1988

RECORDED AT THE REQUEST OF

ECM INC  
BOOK 182 PAGE 579

'88 AUG 25 P451

OFFICIAL RECORDS  
EUREKA COUNTY, NEVADA  
M.N. REDEALT RECORDER  
FILE NO. FEE \$

120957

6.25

BOOK 182 PAGE 579

120958

CERTIFICATE OF LOCATION

This is to certify that the GRW F6 lode mining claim was located by:

ECM, Inc.  
2720 3rd Ave. North  
Billings, MT 59101

on July 16, 1988, situated in the unknown Mining District, Eureka County, State of Nevada.

Said claim is located in the

NW 1/4 Sec. 22 T. 22 N., R. 49 E.  
NE 1/4 Sec.  
SE 1/4 Sec.  
SW 1/4 Sec.  
Mount Diablo Meridian.

To tie this claim to the Public Survey, begin at the northwest corner of Section 21, T. 22 N., R. 49 E., M.D.M., thence,  
0 feet north-south  
and  
5700 feet east  
to the northeast corner of the claim.

We claim 1500 linear feet along the course of the mineral-bearing ledge, lode or vein, extending 1490 feet from the location monument in a north direction and 10 feet in a south direction, together with 150 feet on each side of the center of the ledge for the entire length of the claim.

The exterior boundaries of this claim are clearly marked by 3" diameter white PVC posts firmly set in the ground bearing applicable monument designation.

The claim boundary is as follows:

Beginning at the Northeast corner, #1,  
thence 750 feet south to the East side center, #2,  
thence 750 feet south to the Southeast corner, #3,  
thence 300 feet west to the Southwest corner, #4,  
thence 750 feet north to the West side center, #5,  
thence 750 feet north to the Northwest corner, #6,  
thence 300 feet east to the Northeast corner, #1,  
the point of beginning.

The monumentation and marking of the corners was completed by July 21, 1988.

The location work consisted of making a claim map as provided in NRS 517.040. Two copies of this claim map have been filed with the Eureka County Recorder, and the lode claim filing fee has been paid to the Eureka County Recorder.

*Robert J. Smith*  
Agent for: ECM, Inc.

Dated August 9, 1988

RECORDED AT THE REQUEST OF  
ECM INC  
BOOK PAGE  
182 580

'88 AUG 25 P451

OFFICIAL RECORDS  
EUREKA COUNTY, NEVADA  
M.N. REBALANCE RECORDER  
FILE NO. Fee \$

120958

6.25

BOOK 182 PAGE 580



120959

CERTIFICATE OF LOCATION

This is to certify that the GBW F7 lode mining claim was located by:

ECM, Inc.  
2720 3rd Ave. North  
Billings, MT 59101

on July 16, 1988, situated in the unknown Mining District, Eureka County, State of Nevada.

Said claim is located in the

NW 1/4 Sec. 22 T. 22 N., R. 49 E.  
NE 1/4 Sec.  
SE 1/4 Sec.  
SW 1/4 Sec. 22 T. 22 N., R. 49 E.  
Mount Diablo Meridian.

To tie this claim to the Public Survey, begin at the northwest corner of Section 21, T. 22 N., R. 49 E., M.D.M., thence,  
1500 feet south  
and  
5700 feet east  
to the northeast corner of the claim.

We claim 1500 linear feet along the course of the mineral-bearing ledge, lode or vein, extending 10 feet from the location monument in a north direction and 1490 feet in a south direction, together with 150 feet on each side of the center of the ledge for the entire length of the claim.

The exterior boundaries of this claim are clearly marked by 3" diameter white PVC posts firmly set in the ground bearing applicable monument designation.

The claim boundary is as follows:

Beginning at the Northeast corner, #1,  
thence 750 feet south to the East side center, #2,  
thence 750 feet south to the Southeast corner, #3,  
thence 300 feet west to the Southwest corner, #4,  
thence 750 feet north to the West side center, #5,  
thence 750 feet north to the Northwest corner, #6,  
thence 300 feet east to the Northeast corner, #1,  
the point of beginning.

The monumentation and marking of the corners was completed by July 21, 1988.

The location work consisted of making a claim map as provided in NRS 517.040. Two copies of this claim map have been filed with the Eureka County Recorder, and the lode claim filing fee has been paid to the Eureka County Recorder.

*[Signature]*  
Agent for: ECM, Inc.

Dated August 9, 1988

RECORDED AT THE REQUEST OF  
ECM, Inc.  
BOOK 182 PAGE 581

'88 AUG 25 P451

OFFICIAL RECORDS  
EUREKA COUNTY, NEVADA  
M.N. REGALATI, RECORDER

FILE NO. Fee \$  
120959 6.25

BOOK 182 PAGE 581

120960

CERTIFICATE OF LOCATION

This is to certify that the GBW FB lode mining claim was located by:

ECM, Inc.  
2720 3rd Ave. North  
Billings, MT 59101

on July 16, 1988, situated in the unknown Mining District, Eureka County, State of Nevada.

Said claim is located in the

NW 1/4 Sec.  
NE 1/4 Sec.  
SE 1/4 Sec.  
SW 1/4 Sec. 22 T. 22 N., R. 49 E.  
Mount Diablo Meridian.

To tie this claim to the Public Survey, begin at the northwest corner of Section 21, T. 22 N., R. 49 E., M.D.M., thence,  
3000 feet south  
and  
5800 feet east  
to the northeast corner of the claim.

We claim 1500 linear feet along the course of the mineral-bearing ledge, lode or vein, extending 1475 feet from the location monument in a north direction and 25 feet in a south direction, together with 200 feet on each side of the center of the ledge for the entire length of the claim.

The exterior boundaries of this claim are clearly marked by 3" diameter white PVC posts firmly set in the ground bearing applicable monument designation.

The claim boundary is as follows:

Beginning at the Northeast corner, #1,  
thence 750 feet south to the East side center, #2,  
thence 750 feet south to the Southeast corner, #3,  
thence 400 feet west to the Southwest corner, #4,  
thence 750 feet north to the West side center, #5,  
thence 750 feet north to the Northwest corner, #6,  
thence 400 feet east to the Northeast corner, #1,  
the point of beginning.

The monumentation and marking of the corners was completed by July 21, 1988.

The location work consisted of making a claim map as provided in NRS 517.040. Two copies of this claim map have been filed with the Eureka County Recorder, and the lode claim filing fee has been paid to the Eureka County Recorder.

*Paul H. Booth*  
Agent for: ECM, Inc.

Dated August 9, 1988

RECORDED AT THE REQUEST OF  
ECM, Inc.  
BOOK 182 PAGE 582

78 AUG 25 P451

OFFICIAL RECORDS  
EUREKA COUNTY, NEVADA  
M.N. REBALEATI, RECORDER  
FILE NO. 120960 FEES 6.25

BOOK 182 PAGE 582

120961

CERTIFICATE OF LOCATION

This is to certify that the GBW F9 lode mining claim was located by:

ECM, Inc.  
2720 3rd Ave. North  
Billings, MT 59101

on July 16, 1988, situated in the unknown Mining District, Eureka County, State of Nevada.

Said claim is located in the

NW 1/4 Sec. 27 T. 22 N., R. 49 E.  
NE 1/4 Sec.  
SE 1/4 Sec.  
SW 1/4 Sec. 22 T. 22 N., R. 49 E.  
Mount Diablo Meridian.

To tie this claim to the Public Survey, begin at the northwest corner of Section 21, T. 22 N., R. 49 E., N.D.M., thence,  
4500 feet south  
and  
5800 feet east  
to the northeast corner of the claim.

We claim 1500 linear feet along the course of the mineral-bearing ledge, lode or vein, extending 40 feet from the location monument in a north direction and 1460 feet in a south direction, together with 200 feet on each side of the center of the ledge for the entire length of the claim.

The exterior boundaries of this claim are clearly marked by 3" diameter white PVC posts firmly set in the ground bearing applicable monument designation.

The claim boundary is as follows:

Beginning at the Northeast corner, #1,  
thence 750 feet south to the East side center, #2,  
thence 750 feet south to the Southeast corner, #3,  
thence 400 feet west to the Southwest corner, #4,  
thence 750 feet north to the West side center, #5,  
thence 750 feet north to the Northwest corner, #6,  
thence 400 feet east to the Northeast corner, #1,  
the point of beginning.

The monumentation and marking of the corners was completed by July 21, 1988.

The location work consisted of making a claim map as provided in NRS 517.040. Two copies of this claim map have been filed with the Eureka County Recorder, and the lode claim filing fee has been paid to the Eureka County Recorder.

*Paul W. Smith*  
Agent for: ECM, Inc.

Dated August 9, 1988

RECORDED AT THE REQUEST OF  
ECM, Inc.  
BOOK PAGE  
182 583

'88 AUG 25 P451

OFFICIAL RECORDS  
EUREKA COUNTY, NEVADA  
M.M. REBALEATI, RECORDER  
FILE NO. 120961  
FEE \$ 6.25

BOOK 182 PAGE 583

120962

CERTIFICATE OF LOCATION

This is to certify that the GBW F10 lode mining claim was located by:

ECM, Inc.  
2720 3rd Ave. North  
Billings, MT 59101

on July 16, 1988, situated in the unknown Mining District, Eureka County, State of Nevada.

Said claim is located in the

NW 1/4 Sec. 27 T. 22 N., R. 49 E.  
NE 1/4 Sec. 28 T. 22 N., R. 49 E.  
SE 1/4 Sec.  
SW 1/4 Sec.  
Mount Diablo Meridian.

To tie this claim to the Public Survey, begin at the northwest corner of Section 21, T. 22 N., R. 49 E., M.D.M., thence,  
7500 feet south  
and  
5400 feet east  
to the northeast corner of the claim.

We claim 1400 linear feet along the course of the mineral-bearing ledge, lode or vein, extending 900 feet from the location monument in a east direction and 500 feet in a west direction, together with 50 feet on each side of the center of the ledge for the entire length of the claim.

The exterior boundaries of this claim are clearly marked by 3" diameter white PVC posts firmly set in the ground bearing applicable monument designation.

The claim boundary is as follows:

Beginning at the Northeast corner, #1,  
thence 100 feet south to the Southeast corner, #2,  
thence 700 feet west to the South side center, #3,  
thence 700 feet west to the Southwest corner, #4,  
thence 100 feet north to the Northwest corner, #5,  
thence 700 feet east to the North side center, #6,  
thence 700 feet east to the Northeast corner, #1,  
the point of beginning.

The monumentation and marking of the corners was completed by July 21, 1988.

The location work consisted of making a claim map as provided in NRS 517.040. Two copies of this claim map have been filed with the Eureka County Recorder, and the lode claim filing fee has been paid to the Eureka County Recorder.

  
Agent for: ECM, Inc.

Dated August 9, 1988  
RECORDED AT THE REQUEST OF  
ECM, Inc.  
BOOK PAGE  
182 584

'88 AUG 25 P452

OFFICIAL RECORDS  
EUREKA COUNTY, NEVADA  
M.N. REGALEATI, RECORDER

FILE NO. FEE \$  
120962 6.25

BOOK 182 PAGE 584



## CERTIFICATE OF LOCATION

This is to certify that the GBW Fl1 lode mining claim was located by:

ECM, Inc.  
2720 3rd Ave. North  
Billings, MT 59101

on July 17, 1988, situated in the unknown Mining District, Eureka County, State of Nevada.

Said claim is located in the

NW 1/4 Sec.  
NE 1/4 Sec. 28 T. 22 N., R. 49 E.  
SE 1/4 Sec. 28 T. 22 N., R. 49 E.  
SW 1/4 Sec.  
Mount Diablo Meridian.

To tie this claim to the Public Survey, begin at the northwest corner of Section 21, T. 22 N., R. 49 E., M.D.M., thence,  
7500 feet south  
and  
4000 feet east  
to the northeast corner of the claim.

We claim 1500 linear feet along the course of the mineral-bearing ledge, lode or vein, extending 50 feet from the location monument in a north direction and 1450 feet in a south direction, together with 200 feet on each side of the center of the ledge for the entire length of the claim.

The exterior boundaries of this claim are clearly marked by 3" diameter white PVC posts firmly set in the ground bearing applicable monument designation.

The claim boundary is as follows:

Beginning at the Northeast corner, #1,  
thence 750 feet south to the East side center, #2,  
thence 750 feet south to the Southeast corner, #3,  
thence 400 feet west to the Southwest corner, #4,  
thence 750 feet north to the West side center, #5,  
thence 750 feet north to the Northwest corner, #6,  
thence 400 feet east to the Northeast corner, #1,  
the point of beginning.

The monumentation and marking of the corners was completed by July 21, 1988.

The location work consisted of making a claim map as provided in NRS 517.040. Two copies of this claim map have been filed with the Eureka County Recorder, and the lode claim filing fee has been paid to the Eureka County Recorder.

*Ralph Whitham*  
Agent for: ECM, Inc.

Dated August 9, 1988

RECORDED AT THE REQUEST OF  
ECM, Inc.  
BOOK PAGE  
182 585

'88 AUG 25 P452

OFFICIAL RECORDS  
EUREKA COUNTY, NEVADA  
M.N. REGALATI, RECORDER  
FILE NO. Fee \$ 6.25  
120963

BOOK 182 PAGE 585

120964

CERTIFICATE OF LOCATION

This is to certify that the GBW F12 lode mining claim was located by:

ECM, Inc.  
2720 3rd Ave. North  
Billings, MT 59101

on July 17, 1988, situated in the unknown Mining District, Eureka County, State of Nevada.

Said claim is located in the

NW 1/4 Sec.  
NE 1/4 Sec.  
SE 1/4 Sec. 28 T. 22 N., R. 49 E.  
SW 1/4 Sec.  
Mount Diablo Meridian.

To tie this claim to the Public Survey, begin at the northwest corner of Section 21, T. 22 N., R. 49 E., M.D.M., thence,  
9000 feet south  
and  
4000 feet east  
to the northeast corner of the claim.

We claim 1500 linear feet along the course of the mineral-bearing ledge, lode or vein, extending 1450 feet from the location monument in a north direction and 50 feet in a south direction, together with 200 feet on each side of the center of the ledge for the entire length of the claim.

The exterior boundaries of this claim are clearly marked by 3" diameter white PVC posts firmly set in the ground bearing applicable monument designation.

The claim boundary is as follows:

Beginning at the Northeast corner, #1,  
thence 750 feet south to the East side center, #2,  
thence 750 feet south to the Southeast corner, #3,  
thence 400 feet west to the Southwest corner, #4,  
thence 750 feet north to the West side center, #5,  
thence 750 feet north to the Northwest corner, #6,  
thence 400 feet east to the Northeast corner, #1,  
the point of beginning.

The monumentation and marking of the corners was completed by July 21, 1988.

The location work consisted of making a claim map as provided in NRS 517.040. Two copies of this claim map have been filed with the Eureka County Recorder, and the lode claim filing fee has been paid to the Eureka County Recorder.

*R. W. Bath*  
Agent for: ECM, Inc.

Dated August 9, 1988

RECORDED AT THE REQUEST OF

ECM, Inc.  
BOOK 182 PAGE 586

'88 AUG 25 P452

OFFICIAL RECORDS  
EUREKA COUNTY, NEVADA  
M.N. REBALCATEL RECORDER  
FILE NO. Fee \$

6.25

120964

BOOK 182 PAGE 586

120965

CERTIFICATE OF LOCATION

This is to certify that the GRW F13 lode mining claim was located by:

ECM, Inc.  
2720 3rd Ave. North  
Billings, MT 59101

on July 17, 1988, situated in the unknown Mining District, Eureka County, State of Nevada.

Said claim is located in the

NW 1/4 Sec. 27 T. 22 N., R. 49 E.  
NE 1/4 Sec.  
SE 1/4 Sec.  
SW 1/4 Sec.  
Mount Diablo Meridian.

To tie this claim to the Public Survey, begin at the northwest corner of Section 21, T. 22 N., R. 49 E., M.D.M., thence,  
6000 feet south  
and  
5800 feet east  
to the northeast corner of the claim.

We claim 1500 linear feet along the course of the mineral-bearing ledge, lode or vein, extending 50 feet from the location monument in a north direction and 1450 feet in a south direction, together with 200 feet on each side of the center of the ledge for the entire length of the claim.

The exterior boundaries of this claim are clearly marked by 3" diameter white PVC posts firmly set in the ground bearing applicable monument designation.

The claim boundary is as follows:

Beginning at the Northeast corner, #1,  
thence 750 feet south to the East side center, #2,  
thence 750 feet south to the Southeast corner, #3,  
thence 400 feet west to the Southwest corner, #4,  
thence 750 feet north to the West side center, #5,  
thence 750 feet north to the Northwest corner, #6,  
thence 400 feet east to the Northeast corner, #1,  
the point of beginning.

The monumentation and marking of the corners was completed by July 21, 1988.

The location work consisted of making a claim map as provided in NRS 517.040. Two copies of this claim map have been filed with the Eureka County Recorder, and the lode claim filing fee has been paid to the Eureka County Recorder.

  
Agent for: ECM, Inc.

Dated August 9, 1988

RECORDED AT THE REQUEST OF  
ECM, Inc.  
BOOK PAGE  
182 587

88 AUG 25 P452

OFFICIAL RECORDS  
EUREKA COUNTY, NEVADA  
M.N. REBALATI, RECORDER  
FILE NO. Fee \$  
120965 6.25

BOOK 182 PAGE 587

120966

CERTIFICATE OF LOCATION

This is to certify that the GBW F14 lode mining claim was located by:

ECM, Inc.  
2720 3rd Ave. North  
Billings, MT 59101

on July 16, 1988, situated in the unknown Mining District, Eureka County, State of Nevada.

Said claim is located in the

NW 1/4 Sec. 27 T. 22 N., R. 49 E.  
NE 1/4 Sec.  
SE 1/4 Sec.  
SW 1/4 Sec.  
Mount Diablo Meridian.

To tie this claim to the Public Survey, begin at the northwest corner of Section 21, T. 22 N., R. 49 E., M.D.M., thence,  
7500 feet south  
and  
5800 feet east  
to the northeast corner of the claim.

We claim 400 linear feet along the course of the mineral-bearing ledge, lode or vein, extending 200 feet from the location monument in a east direction and 200 feet in a west direction, together with 50 feet on each side of the center of the ledge for the entire length of the claim.

The exterior boundaries of this claim are clearly marked by 3" diameter white PVC posts firmly set in the ground bearing applicable monument designation.

The claim boundary is as follows:

Beginning at the Northeast corner, #1,  
thence 100 feet south to the Southeast corner, #2,  
thence 200 feet west to the South side center, #3,  
thence 200 feet west to the Southwest corner, #4,  
thence 100 feet north to the Northwest corner, #5,  
thence 200 feet east to the North side center, #6,  
thence 200 feet east to the Northeast corner, #1,  
the point of beginning.

The monumentation and marking of the corners was completed by July 21, 1988.

The location work consisted of making a claim map as provided in NRS 517.040. Two copies of this claim map have been filed with the Eureka County Recorder, and the lode claim filing fee has been paid to the Eureka County Recorder.

*Bill W. Bate*  
Agent for: ECM, Inc.

Dated August 9, 1988

RECORDED AT THE REQUEST OF  
ECM, Inc.  
BOOK 182 PAGE 588

'88 AUG 25 P452

OFFICIAL RECORDS  
EUREKA COUNTY, NEVADA  
M.N. REBALANCE ORDER  
FILE NO. 120966  
FEE \$ 6.25

BOOK 182 PAGE 588