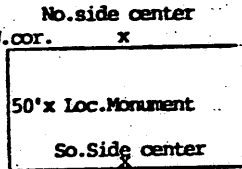


121031

State of \_\_\_\_\_  
 County of \_\_\_\_\_  
 RECORDED \_\_\_\_\_  
 Vol. \_\_\_\_\_ of \_\_\_\_\_  
 Page \_\_\_\_\_ Request of \_\_\_\_\_  
 19 \_\_\_\_\_  
 County Auditor \_\_\_\_\_  
 Deputy \_\_\_\_\_  
 Mail to \_\_\_\_\_  
 Fee \_\_\_\_\_



CERTIFICATE OF LOCATION

STATE OF NEVADA

EUREKA

COUNTY

Unorganized MINING DISTRICT

This diagram explains method of description of claim.

NOTICE IS HEREBY GIVEN, That the undersigned, having complied with the requirements of Chapter Six, Title thirty-two of the Revised Statutes of the United States, and the laws of the above State, and the local customs and regulations of said district,

has located and do hereby locate 1500 linear feet in length, and 600 feet in width on the MINIX 1

lode, vein, ledge or deposit (or placer ground), situated in above State, County or Mining District, and further described as follows: Commencing at a post marked SW corner located about 300' South from the monument of location thence 750 feet in a Easterly direction to a post marked south side center, thence 750 feet in a Easterly direction to a corner post marked SE cor., thence 600 feet in a Northerly direction to a corner post marked NE Cor., thence 750 feet in a Westerly direction to a post marked Northside center, thence 750 feet in a Westerly direction to a corner post marked NW Cor., thence 600 feet in a Southerly direction to the SW corner hereby locating and intending to claim 1450 feet in a Easterly direction from Monument of location to the East end line, and 50 feet in the opposite direction from discovery to the West end line, and 300 feet on each side of the middle of said lode or ledge, for the purpose of mining the same and claiming all surface rights, privileges and minerals, with all dips, spurs, angles and variations, and other rights granted by existing laws and customs. This claim is further described as follows: The Monument of Location of this claim is approximately 300 ft. southerly and 1200 ft. westerly of the NE corner of Section 6 Township 32 N, Range 52 E, Nevada Meridian, Eureka County, Nevada.

The adjoining claims are Fee land on the north; MINIX 5 on the south; MINIX 2 on the west; Fee land on the east.

The location work consisted of making & preparing maps as required in Nevada Revised Statutes 517:040. A notice of location is placed at location Monument; Posts are placed at each corner at the center of each side line and the name of this lode and date of location, are placed on all posts.

Located this 20th day of June 1888

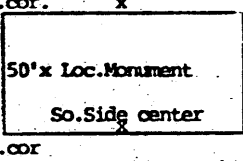
WITNESSES: *[Signature]*

Peter W. Laczay  
 P. O. Box 489  
 Coeur d' Alene, Idaho 83814 Locators

RECORDED AT THE REQUEST OF  
 BOB P. PAGE 117  
*John W. Laczay*  
 88 SEP - 6 P 1 38  
 OFFICIAL RECORDER  
 EUREKA COUNTY, NEVADA  
 M. REBALEA, RECORDER  
 FILE NO. 121031  
 FEE \$ 6.25

Compared State of \_\_\_\_\_  
 County of \_\_\_\_\_  
 RECORDED \_\_\_\_\_  
 Vol. \_\_\_\_\_ of \_\_\_\_\_  
 Page \_\_\_\_\_ Request of \_\_\_\_\_  
 \_\_\_\_\_ is \_\_\_\_\_  
 County Auditor \_\_\_\_\_  
 Deputy \_\_\_\_\_  
 Mail to \_\_\_\_\_  
 Fee \_\_\_\_\_

No. side center 121032



CERTIFICATE OF LOCATION

STATE OF NEVADA  
 EUREKA COUNTY

This diagram explains method of description of claim. Unorganized MINING DISTRICT

NOTICE IS HEREBY GIVEN That the undersigned, having complied with the requirements of Chapter Six, Title thirty-two of the Revised Statutes of the United States, and the laws of the above State, and the local customs and regulations of said district,

has located and do hereby locate 1500 linear feet in length, and 600 feet in width on the MINIX 3

lode, vein, ledge or deposit (or placer ground), situated in above State, County or Mining District, and further described as follows: Commencing at a post marked SW corner located about 300' South from the monument of location thence 750 feet in a Easterly direction to a post marked south side center, thence 750 feet in a Easterly direction to a corner post marked SE cor., thence 600 feet in a Northerly direction to a corner post marked NE Cor., thence 750 feet in a Westerly direction to a post marked Northside center, thence 750 feet in a Westerly direction to a corner post marked NW Cor., thence 600 feet in a Southerly direction to the SW corner hereby locating and intending to claim 750 feet in a Easterly direction from Monument of location to the East end line, and 750 feet in the opposite direction from discovery to the West end line, and 300 feet on each side of the middle of said lode or ledge for the purpose of mining the same and claiming all surface rights, privileges and minerals, with all dips, spurs, angles and variations, and other rights granted by existing laws and customs. This claim is further described as follows:

The Monument of Location of this claim is approximately 300 ft. southerly and 4300 ft. westerly of the NE. corner of Section 6 Township 32 N., Range 52 E. Nevada Meridian, Eureka County, Nevada. The adjoining claims are Fee land on the north; MINIX 7 on the south; MINIX 4 on the west; MINIX 2 on the east.

The location work consisted of making & preparing maps as required in Nevada Revised Statutes 517:040. A notice of location is placed at Location Monument; Posts are placed at each corner at the center of each side line and the name of this lode and date of location, are placed on all posts.

Located this 20th day of June 1888

WITNESSES: *Peter W. Laczy*

Peter W. Laczy  
 P. O. Box 488  
 Coeur d' Alene, Idaho 83814 Locators

RECORDED AT THE REQUEST OF  
 BOOK 183 PAGE 168  
*Peter W. Laczy*  
 88 SEP - 6 P 1:36  
 OFFICIAL RECORDS  
 EUREKA COUNTY, NEVADA  
 M. M. HUBBARD, RECORDER  
 FILE NO. 75

121032

121033

Compared  
state of \_\_\_\_\_  
County of \_\_\_\_\_

RECORDED as  
Vol. \_\_\_\_\_ of \_\_\_\_\_  
Page \_\_\_\_\_ Request of \_\_\_\_\_

is \_\_\_\_\_  
County Auditor  
Deputy \_\_\_\_\_  
Mail to \_\_\_\_\_  
Fee \_\_\_\_\_

No. side center

NW. COR. X

NE. COR.

50' x Loc. Monument

So. Side center

SW. COR.

SE. COR.

This diagram explains method of description of claim.

# CERTIFICATE OF LOCATION

STATE OF NEVADA

EUREKA

COUNTY

Unorganized

MINING DISTRICT

NOTICE IS HEREBY GIVEN, That the undersigned, having complied with the requirements of Chapter Six, Title thirty-two of the Revised Statutes of the United States, and the laws of the above State, and the local customs and regulations of said district,

has located and do hereby locate 1500 linear feet in length, and 600 feet in width on the MINIX 5

lode, vein, ledge or deposit (or placer ground), situated in above State, County or Mining District, and further described as follows: Commencing at a post marked SW corner located about 300' South from the monument of location thence 750 feet in a Easterly direction to a post marked south side center, thence 750 feet in a Easterly direction to a corner post marked SE cor., thence 600 feet in a Northerly direction to a corner post marked NE Cor., thence 750 feet in a Westerly direction to a post marked Northside center, thence 750 feet in a Westerly direction to a corner post marked NW Cor., thence 600 feet in a Southerly direction to the SW corner hereby locating and intending to claim 1450 feet in a Easterly direction from Monument of location to the East end line, and 50 feet in the opposite direction from discovery to the West end line, and 300 feet on each side of the middle of said lode or ledge for the purpose of mining the same and claiming all surface rights, privileges and minerals, with all dips, spurs, angles and variations, and other rights granted by existing laws and customs. This claim is further described as follows:

The Monument of Location of this claim is approximately 900 ft. southerly and 1200 ft. westerly of the NE. corner of Section 6 Township 32 N., Range 52 E. Nevada Meridian, Eureka County, Nevada.

The adjoining claims are MINIX 1 on the north; MINIX 9 on the south; MINIX 6 on the west; Fee Land on the east.

The location work consisted of making & preparing maps as required in Nevada Revised Statutes 517:040. A notice of location is placed at Location Monument; Posts are placed at each corner at the center of each side line and the name of this lode and date of location, are placed on all posts.

Located this 20th day of June 1988

WITNESSES:

*Peter W. Laczay*

Peter W. Laczay  
P. O. Box 488  
Coeur d' Alene, Idaho 83814 Locators

RECORDED AT THE REQUEST OF  
BOOK / 83 PAGE / 69

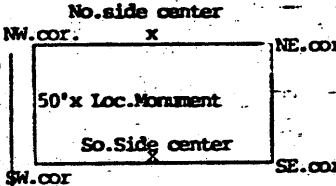
88 SEP - 6 P1:36

OFFICIAL RECORDS  
EUREKA COUNTY, NEVADA  
MINERAL & LUMBER RECORDER  
FILE NO. 121033  
FEE \$ 2.25

BOOK 183 PAGE 169

121034

Completed  
state of \_\_\_\_\_  
County of \_\_\_\_\_  
No. \_\_\_\_\_  
Request of \_\_\_\_\_  
is \_\_\_\_\_  
County Auditor \_\_\_\_\_  
Deputy \_\_\_\_\_  
Mail to \_\_\_\_\_  
Fee \_\_\_\_\_



# CERTIFICATE OF LOCATION

STATE OF NEVADA  
EUREKA COUNTY

This diagram explains method of description of claim. Unorganized MINING DISTRICT

NOTICE IS HEREBY GIVEN, That the undersigned, having complied with the requirements of Chapter Six, Title thirty-two of the Revised Statutes of the United States, and the laws of the above State, and the local customs and regulations of said district,

has located and do hereby locate 1500 linear feet in length, and 600 feet in width on the MINIX 7

lode, vein, ledge or deposit (or placor ground), situated in above State, County or Mining District, and further described as follows: Commencing at a post marked SW corner located about 300' South from the monument of location thence 750 feet in a Easterly direction to a post marked south side center, thence 750 feet in a Easterly direction to a corner post marked SE cor., thence 600 feet in a Northerly direction to a corner post marked NE Cor., thence 750 feet in a Westerly direction to a post marked Northside center, thence 750 feet in a Westerly direction to a corner post marked NW Cor., thence 600 feet in a Southerly direction to the SW corner hereby locating and intending to claim 1450 feet in a Easterly direction from Monument of location to the East end line, and 50 feet in the opposite direction from discovery to the West end line, and 300 feet on each side of the middle of said lode or ledge, for the purpose of mining the same and claiming all surface rights, privileges and minerals, with all dipa, spurs, angles and variations, and other rights granted by existing laws and customs. This claim is further described as follows:

The Monument of Location of this claim is approximately 900 ft. southerly and 4300 ft. westerly of the NE. corner of Section 6 Township 32 N., Range 52 E. Nevada Meridian, Eureka County, Nevada.

The adjoining claims are MINIX 3 on the north; MINIX 11 on the south; MINIX 8 on the west; MINIX 6 on the east.

The location work consisted of making & preparing maps as required in Nevada Revised Statutes 517:040. A notice of location is placed at Location Monument; Posts are placed at each corner at the center of each side line and the name of this lode and date of location, are placed on all posts.

Located this 20th day of June, 1988

WITNESSES: Peter W. Laczsy

Peter W. Laczsy  
P. O. Box 488  
Coeur d' Alene, Idaho 83814 Location

RECORDED AT THE REQUEST OF  
BOOK 125 PAGE 170  
Pat W. Laczsy  
88 SEP -6 P 136  
OFFICIAL RECORDS  
EUREKA COUNTY NEVADA  
MINERAL CLAIM RECORDER  
FILE NO. 121034  
FEE \$ 25

No. side center

State of \_\_\_\_\_ County of NW. COR. X NE. COR. **CERTIFICATE OF LOCATION**

RECORDED \_\_\_\_\_ as \_\_\_\_\_

Vol. \_\_\_\_\_ of \_\_\_\_\_

Page \_\_\_\_\_ Request of \_\_\_\_\_

is \_\_\_\_\_ SW. COR. \_\_\_\_\_

County Auditor \_\_\_\_\_ Deputy \_\_\_\_\_

Mail to \_\_\_\_\_

Fee \_\_\_\_\_

50'x Loc. Monument

So. Side center

STATE OF NEVADA

EUREKA COUNTY

SE. COR. \_\_\_\_\_

This diagram explains method of description of claim. Unorganized MINING DISTRICT

NOTICE IS HEREBY GIVEN, That the undersigned, having complied with the requirements of Chapter Six, Title thirty-two of the Revised Statutes of the United States, and the laws of the above State, and the local customs and regulations of said district,

has located and do hereby locate 1500 linear feet in length,

and 600 feet in width on the MINIX 9

lode, vein, ledge or deposit (or placer ground), situated in above State, County or Mining District, and further described as follows: Commencing at a post marked SW corner located about 300' South from the monument of location thence 750 feet in a Easterly direction to a post marked south side center, thence 750 feet in a Easterly direction to a corner post marked SE cor., thence 600 feet in a Northerly direction to a corner post marked NE Cor., thence 750 feet in a Westerly direction to a post marked Northside center, thence 750 feet in a Westerly direction to a corner post marked NW Cor., thence 600 feet in a Southerly direction to the SW corner hereby locating and intending to claim 1450 feet in a Easterly direction from Monument of location to the East end line, and 50 feet in the opposite direction from discovery to the West end line, and 300 feet on each side of the middle of said lode or ledge for the purpose of mining the same and claiming all surface rights, privileges and minerals, with all dips, spurs, angles and variations, and other rights granted by existing laws and customs. This claim is further described as follows:

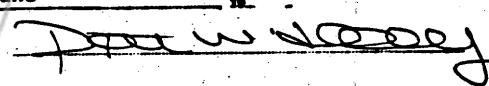
The Monument of Location of this claim is approximately 1500 ft. southerly and 1200 ft. westerly of the NE. corner of Section 6 Township 32 N. Range 52 E. Nevada Meridian, Eureka County, Nevada.

The adjoining claims are MINIX 5 on the north; MINIX 13 A on the south; MINIX 10 on the west; Fee Land on the east.

The location work consisted of making & preparing maps as required in Nevada Revised Statutes 517:040. A notice of location is placed at Location Monument; Posts are placed at each corner at the center of each side line and the name of this lode and date of location, are placed on all posts.

Located this 20th day of June 1988

WITNESSES: \_\_\_\_\_

  
 Peter W. Laczay  
 P. O. Box 488  
 Coeur d' Alene, Idaho 83814 Locators

RECORDED AT THE REQUEST OF  
 BOOK 183 PAGE 171  
 Peter W. Laczay  
 SEP-6 11 367  
 OFFICIAL RECORDS  
 EUREKA COUNTY, NEVADA  
 MIN. REBATE BILL, RECORD # 25  
 FEE \$ 6  
 FILE NO. 121035

121036

No. side center  
 State of Nevada County of Eureka NW. COR. X NE. COR. SE. COR. COUNTY

RECORDED  
 Vol. of Page Request of

50' x Loc. Monument  
 So. Side center

CERTIFICATE OF LOCATION  
 STATE OF NEVADA  
 EUREKA COUNTY

This diagram explains method of description of claim.  
 Unorganized MINING DISTRICT

NOTICE IS HEREBY GIVEN, That the undersigned, having complied with the requirements of Chapter Six, Title thirty two of the Revised Statutes of the United States, and the laws of the above State, and the local customs and regulations of said district,

has located and do hereby locate 1500 linear feet in length  
 and 600 feet in width on the MINIX 11

lode, vein, ledge or deposit (or placer ground), situated in above State, County or Mining District, and further described as follows: Commencing at a post marked SW corner located about 300' South from the monument of location thence 750 feet in a Easterly direction to a post marked south side center, thence 750 feet in a Easterly direction to a corner post marked SE cor., thence 600 feet in a Northerly direction to a corner post marked NE Cor., thence 750 feet in a Westerly direction to a post marked Northside center, thence 750 feet in a Westerly direction to a corner post marked NW Cor., thence 600 feet in a Southerly direction to the SW corner hereby locating and intending to claim 1450 feet in a Easterly direction from Monument of location to the East end line, and 50 feet in the opposite direction from discovery to the West end line, and 300 feet on each side of the middle of said lode or ledge for the purpose of mining the same and claiming all surface rights, privileges and minerals, with all dips, spurs, angles and variations, and other rights granted by existing laws and customs. This claim is further described as follows:

The Monument of Location of this claim is approximately 1500 ft. ft. southerly and 4300 ft. westerly of the NE. corner of Section 6 Township 32 N., Range 52 E. Nevada Meridian, Eureka County, Nevada.

The adjoining claims are MINIX 7 on the north; MINIX 13 on the south; MINIX 12 on the west; MINIX 10 on the east.

The location work consisted of making & preparing maps as required in Nevada Revised Statutes 517:040. A notice of location is placed at Location Monument; Posts are placed at each corner at the center of each side line and the name of this lode and date of location, are placed on all posts.

Located this 15th day of June 1888

WITNESSES:

*Peter W. Laczay*

Peter W. Laczay  
 P. O. Box 488  
 Coeur d' Alene, Idaho 83814 Locators

RECORDED AT THE REQUEST OF  
 BOOK 183 PAGE 172  
*Peter W. Laczay*  
 88 SEP - 6 P 1:36  
 OFFICIAL RECORDS  
 EUREKA COUNTY, NEVADA  
 M. M. REBAH, A. H. REORDER  
 FILE NO. 121036  
 FEB 29 1889

BOOK 183 PAGE 172

121037

Recorded State of \_\_\_\_\_  
 County of \_\_\_\_\_ NW. COR. X  
 RECORDED as \_\_\_\_\_  
 Vol. of \_\_\_\_\_  
 Page Request of \_\_\_\_\_  
 19 \_\_\_\_\_ SW. COR.  
 County Auditor \_\_\_\_\_  
 Deputy \_\_\_\_\_  
 Mail to \_\_\_\_\_  
 Fee \_\_\_\_\_

50'x Loc. Monument  
 So. Side center

CERTIFICATE OF LOCATION

STATE OF NEVADA

EUREKA COUNTY

This diagram explains method of description of claim.

Unorganized

MINING DISTRICT

NOTICE IS HEREBY GIVEN, That the undersigned, having complied with the requirements of Chapter Six, Title thirty-two of the Revised Statutes of the United States, and the laws of the above State, and the local customs and regulations of said district,

has located and do hereby locate 1500 linear feet in length, and 600 feet in width on the MINIX 13

lode, vein, ledge or deposit (or placer ground), situated in above State, County or Mining District, and further described as follows: Commencing at a post marked SW corner located about 300' South from the monument of location thence 750 feet in a Easterly direction to a post marked south side center, thence 750 feet in a Easterly direction to a corner post marked SE cor., thence 600 feet in a Northerly direction to a corner post marked NE Cor., thence 750 feet in a Westerly direction to a post marked Northside center, thence 750 feet in a Westerly direction to a corner post marked NW Cor., thence 600 feet in a Southerly direction to the SW corner hereby locating and intending to claim 1450 feet in a Easterly direction from Monument of location to the East end line, and 50 feet in the opposite direction from discovery to the West end line, and 300 feet on each side of the middle of said lode or ledge; for the purpose of mining the same and claiming all surface rights, privileges and minerals, with all dips, spurs, angles and variations, and other rights granted by existing laws and customs. This claim is further described as follows: The Monument of Location of this claim is approximately 2100 ft. southerly and 4300 ft. westerly of the NE corner of Section 6 Township 32 N, Range 52 E, Nevada Meridian, Eureka County, Nevada.

The adjoining claims are MINIX 11 on the north; MINIX 15 on the south; MINIX 14 on the west; MINIX 14A on the east.

The location work consisted of making & preparing maps as required in Nevada Revised Statutes 517:040. A notice of location is placed at Location Monument; Posts are placed at each corner at the center of each side line and the name of this lode and date of location, are placed on all posts.

Located this 15th day of June 18 88.  
 WITNESSES: *[Signature]*

Peter W. Laczay  
 P. O. Box 488  
 Coeur d'Alene, Idaho 83814 Locators

RECORDED AT THE REQUEST OF  
 BOOK 183 PAGE 173  
*Peter W. Laczay*  
 88 SEP -6 P1387  
 OFFICIAL RECORDS  
 EUREKA COUNTY RECORDER  
 H.M. REBALL, A.L.  
 FILE NO. 121037  
 FEE \$ 2.50

121038

Compared state of \_\_\_\_\_  
 Filed County of \_\_\_\_\_  
 RECORDED as \_\_\_\_\_  
 Vol. \_\_\_\_\_ of \_\_\_\_\_  
 Page \_\_\_\_\_ Request of \_\_\_\_\_  
 \_\_\_\_\_ is \_\_\_\_\_  
 County Auditor \_\_\_\_\_  
 Deputy \_\_\_\_\_  
 Mail to \_\_\_\_\_  
 Fee \_\_\_\_\_

No. side center  
 NW. COR. X  
 50' x Loc. Monument  
 So. Side center

CERTIFICATE OF LOCATION

STATE OF NEVADA  
 EUREKA COUNTY

SW. COR. This diagram explains method of description of claim. Unorganized MINING DISTRICT

NOTICE IS HEREBY GIVEN, That the undersigned, having complied with the requirements of Chapter Six, Title thirty-two of the Revised Statutes of the United States, and the laws of the above State, and the local customs and regulations of said district,

has located and do hereby locate 1500 linear feet in length, and 600 feet in width on the MINIX 13 A

lode, vein, ledge or deposit (or placer ground), situated in above State, County or Mining District, and further described as follows: Commencing at a post marked SW corner located about 300' South from the monument of location thence 750 feet in a Easterly

direction to a post marked south side center, thence 750 feet in a Easterly

direction to a corner post marked SE cor., thence 600 feet in a Northerly

direction to a corner post marked NE Cor., thence 750 feet in a Westerly

direction to a post marked Northside center, thence 750 feet in a Westerly

direction to a corner post marked NW Cor., thence 600 feet in a Southerly

direction to the SW corner hereby locating and intending to claim 1450 feet in a Easterly direction from Monument of location to the East

end line, and 50 feet in the opposite direction from discovery to the West end line, and 300 feet on each side of the middle of

said lode or ledge for the purpose of mining the same and claiming all surface rights, privileges and minerals, with all dips, spurs, angles and variations, and other rights granted by existing laws and customs. This claim is further described as follows: The Monument of location of this claim is approximately 2100 ft.

southerly and 1200 ft. westerly of the NE. corner of Section 6

Township 32 N, Range 52 E. Nevada Meridian, Eureka County, Nevada.

The adjoining claims are MINIX 9 on the north; MINIX 17 A on the south;

MINIX 14 A on the west; Fee Land on the east.

The location work consisted of making & preparing maps as required in Nevada Revised Statutes 517:040.

A notice of location is placed at Location Monument; Posts are placed at each corner at the center of each side line and the name of this lode and date of location, are placed on all posts.

Located this 20th day of June 1888

WITNESSES: *[Signature]*

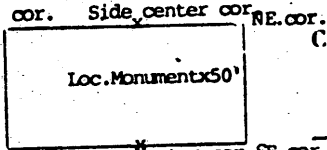
Peter W. Laczay  
 P. O. Box 489  
 Coeur d' Alene, Idaho 83814

RECORDED AT THE REQUEST OF  
 BOOK 185 PAGE 174  
*Peter W. Laczay*  
 88 SEP-6 P136  
 OFFICIAL RECORDS  
 EUREKA COUNTY NEVADA  
 M.M. REBEAU, RECORDER  
 FILE NO. 121038  
 FEE \$ 6.25



121039

Unorganized State of \_\_\_\_\_  
 County of \_\_\_\_\_  
 Vol. \_\_\_\_\_ of \_\_\_\_\_  
 Page \_\_\_\_\_ Request of \_\_\_\_\_  
 19 \_\_\_\_\_  
 County Auditor \_\_\_\_\_  
 Deputy \_\_\_\_\_  
 Mail to \_\_\_\_\_  
 Fee \_\_\_\_\_



# CERTIFICATE OF LOCATION

STATE OF NEVADA

EUREKA COUNTY

SW. cor. Side center cor. SE. cor.

This diagram explains method of description of claim.

Unorganized MINING DISTRICT

NOTICE IS HEREBY GIVEN, That the undersigned, having complied with the requirements of Chapter Six, Title thirty-two of the Revised Statutes of the United States, and the laws of the above State, and the local customs and regulations of said district,

has located and do hereby locate 1500 linear feet in length and 600 feet in width on the MINIX 14 A

lode, vein, ledge or deposit (or placer ground), situated in above State, County or Mining District, and further described as follows: Commencing at a post marked SE corner located about 300' southerly from the monument of Location, thence 750 feet in a Westerly direction to a Southside center post marked, thence 750 feet in a Westerly direction to a corner post marked SW corner, thence 600 feet in a Northerly direction to a corner post marked NW corner, thence 750 feet in a Easterly direction to a post marked Northside center, thence 750 feet in a Easterly direction to a corner post marked NE corner, thence 300 feet in a Southerly direction to the SE. corner hereby locating and intending to claim 1,450 feet in a Westerly direction from monument of location to the West end line, and 50 feet in the opposite direction from discovery to the East end line, and 300 feet on each side of the middle of said lode or ledge for the purpose of mining the same and claiming all surface rights, privileges and minerals, with all dips, spurs, angles and variations, and other rights granted by existing laws and customs. This claim is further described as follows: The Monument of Location of this claim is approximately 2100 ft. southerly and 1200 ft. westerly of the NE. corner of Section 6, Township 32 N, Range 52 E, Nevada Meridian, Eureka County, Nevada.

The adjoining claims are MINIX 10 on the north; MINIX 18 A on the south; MINIX 13 on the west; MINIX 13 A on the east.

The location work consisted of making & preparing maps as required in Nevada Revised Statutes 517:040. A notice of location is placed at Location Monument; Posts are placed at each corner at the center of each side line and the name of this lode and date of location, are placed on all posts.

Located this 20th day of June 19 88

WITNESSES:

*Peter W. Laczay*

Peter W. Laczay  
 P. O. Box 488  
 Coeur d'Alene, Id. 83814 Locators

RECORDED AT THE REQUEST OF  
 BOOK 183 PAGE 175  
*Peter W. Laczay*  
 88 SEP -6 P1:36  
 OFFICIAL RECORDER  
 EUREKA COUNTY, NEVADA  
 M. M. RIBBART  
 RECORDER  
 FILE NO. 121039  
 FEE \$25

No. side center 121040

State of \_\_\_\_\_ County of \_\_\_\_\_ NW. COR. X NE. COR.

**CERTIFICATE OF LOCATION**

STATE OF NEVADA

EUREKA COUNTY

50' x Loc. Monument

So. Side center

SW. COR. SE. COR.

This diagram explains method of description of claim. Unorganized MINING DISTRICT

NOTICE IS HEREBY GIVEN, That the undersigned, having complied with the requirements of Chapter Six, Title thirty-two of the Revised Statutes of the United States, and the laws of the above State, and the local customs and regulations of said district,

located and do hereby locate 1500 linear feet in length, and 600 feet in width on the MINIX 15

lode, vein, ledge or deposit (or placer ground), situated in above State, County or Mining District, and further described as follows: Commencing at a post marked SW corner located about 300' South from the monument of location thence 750 feet in a Easterly direction to a post marked south side center, thence 750 feet in a Pasterly direction to a corner post marked SE cor., thence 600 feet in a Northerly direction to a corner post marked NE Cor., thence 750 feet in a Westerly direction to a post marked Northside center, thence 750 feet in a Westerly direction to a corner post marked NW Cor., thence 600 feet in a Southerly direction to the SW corner hereby locating and intending to claim 1450 feet in a Easterly direction from Monument of location to the East end line, and 50 feet in the opposite direction from discovery to the West end line, and 300 feet on each side of the middle of

said lode or ledge for the purpose of mining the same and claiming all surface rights, privileges and minerals, with all dips, spurs, angles and variations, and other rights granted by existing laws and customs. This claim is further described as follows: The Monument of Location of this claim is approximately 2700 ft. southerly and 4300 ft. westerly of the NE. corner of Section Township 32 N, Range 52 E, Nevada Meridian, Eureka County, Nevada.

The adjoining claims are MINIX 13 on the north; MINIX 17 on the south; MINIX 16 on the west; MINIX 18A on the east.


The location work consisted of making & preparing maps as required in Nevada Revised Statutes 517:040. A notice of location is placed at Location Monument; Posts are placed at each corner at the center of each side line and the name of this lode and date of location, are placed on all posts.

Located this 15th day of June 1988

WITNESSES: \_\_\_\_\_

\_\_\_\_\_

Peter W. Laczay  
P. O. Box 488  
Coeur d' Alene, Idaho 83814 Location

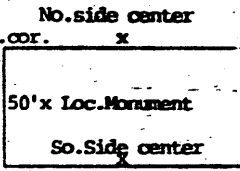


RECORDED AT THE REQUEST OF  
BOOK 183 PAGE 176  
Peter W. Laczay  
88 SEP - 6 P 1 371

OFFICIAL RECORDS  
EUREKA COUNTY, NEVADA  
M. H. BALDWIN, RECORDER  
FILE NO. 121040 FEE \$25

121041

Recorded State of \_\_\_\_\_ Page \_\_\_\_\_  
 County of \_\_\_\_\_ NW. cor. x  
 Vol. \_\_\_\_\_ of \_\_\_\_\_ Request of \_\_\_\_\_  
 Page \_\_\_\_\_ 19 \_\_\_\_\_  
 County Auditor \_\_\_\_\_ Deputy \_\_\_\_\_  
 Mail to \_\_\_\_\_  
 Fee \_\_\_\_\_



CERTIFICATE OF LOCATION

STATE OF NEVADA  
 EUREKA COUNTY  
 Unorganized MINING DISTRICT

This diagram explains method of description of claim.

NOTICE IS HEREBY GIVEN That the undersigned, having complied with the requirements of Chapter Six, Title thirty-two of the Revised Statutes of the United States, and the laws of the above State, and the local customs and regulations of said district,

has located and do hereby locate 1500 linear feet in length,  
 and 600 feet in width on the MINIX 17

lode, vein, ledge or deposit (or placer ground), situated in above State, County or Mining District, and further described as follows: Commencing at a post marked SW corner located about 300' South from the monument of location thence 750 feet in Easterly direction to a post marked south side center, thence 750 feet in Easterly direction to a corner post marked SE cor., thence 600 feet in Northerly direction to a corner post marked NE Cor., thence 750 feet in Westerly direction to a post marked Northside center, thence 750 feet in Westerly direction to a corner post marked NW Cor., thence 600 feet in Southerly direction to the SW corner hereby locating and intending to claim 1450 feet in a Easterly direction from Monument of location to the East end line, and 50 feet in the opposite direction from discovery to the West and line, and 300 feet on each side of the middle of said lode or ledge for the purpose of mining the same and claiming all surface rights, privileges and minerals, with all dips, spurs, angles and variations, and other rights granted by existing laws and customs. This claim is further described as follows:

The Monument of Location of this claim is approximately 3300 ft. southerly and 4300 ft. westerly of the NE. corner of Section 6 Township 32 N, Range 52 E. Nevada Meridian, Eureka County, Nevada.

The adjoining claims are MINIX 15 on the north; MINIX 19 on the south; MINIX 18 on the west; MINIX 22A on the east.

The location work consisted of making & preparing maps as required in Nevada Revised Statutes 517:040. A notice of location is placed at Location Monument; Posts are placed at each corner at the center of each side line and the name of this lode and date of location, are placed on all posts.

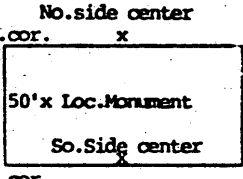
Located this 15th day of June 19 88.

WITNESSES: Peter W. Laczay  
 Peter W. Laczay  
 P. O. Box 488  
 Coeur d' Alene, Idaho 83814 Locators

RECORDED AT THE REQUEST OF  
 BOOK 183 PAGE 177  
 Peter W. Laczay  
 88 SEP - 6 P 1:37  
 OFFICIAL RECORDS  
 EUREKA COUNTY, NEVADA  
 M. H. REBALLATI, RECORDER  
 FILE NO. 121041  
 REC \$6.25

121042

Completed State of \_\_\_\_\_  
 Ingrd. County of \_\_\_\_\_  
 NW. COR. x  
 NE. COR.  
 RECORDED as  
 Vol. \_\_\_\_\_ of \_\_\_\_\_  
 Page \_\_\_\_\_ Request of \_\_\_\_\_  
 No. \_\_\_\_\_  
 SW. COR.  
 SE. COR.  
 County Auditor \_\_\_\_\_  
 Deputy \_\_\_\_\_  
 Mail to \_\_\_\_\_  
 Fee \_\_\_\_\_



CERTIFICATE OF LOCATION

STATE OF NEVADA  
EUREKA COUNTY

This diagram explains method of description of claim. Unorganized MINING DISTRICT

NOTICE IS HEREBY GIVEN. That the undersigned, having complied with the requirements of Chapter Six, Title thirty-two of the Revised Statutes of the United States, and the laws of the above State, and the local customs and regulations of said district,

has located and do hereby locate 1500 linear feet in length, and 600 feet in width on the MINIX 17 A

lode, vein, ledge or deposit (or placer ground), situated in above State, County or Mining District, and further described as follows: Commencing at a post marked SW corner located about 300' South from the monument of location thence 750 feet in Easterly direction to a post marked south side center, thence 750 feet in Easterly direction to a corner post marked SE cor., thence 600 feet in Northerly direction to a corner post marked NE Cor., thence 750 feet in Westerly direction to a post marked Northside center, thence 750 feet in Westerly direction to a corner post marked NW Cor., thence 600 feet in Southerly direction to the SW corner hereby locating and intending to claim 1450 feet in Easterly direction from Monument of location to the East end line, and 50 feet in the opposite direction from discovery to the West end line, and 300 feet on each side of the middle of said lode or ledge for the purpose of mining the same and claiming all surface rights, privileges and minerals, with all dips, spurs, angles and variations, and other rights granted by existing laws and customs. This claim is further described as follows: The Monument of Location of this claim is approximately 2700 ft. southerly and 1200 ft. westerly of the NE. corner of Section 6

Township 32 N., Range 52 E. Nevada Meridian, Eureka County, Nevada.  
 The adjoining claims are MINIX 13 A on the north; MINIX 21 A on the south; MINIX 18 A on the west; Fee Land on the east.

The location work consisted of making & preparing maps as required in Nevada Revised Statutes 517:040. A notice of location is placed at Location Monument; Posts are placed at each corner at the center of each side line and the name of this lode and date of location, are placed on all posts.

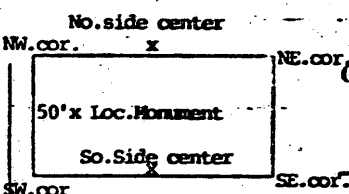
Located this 20th day of June 1888  
 WITNESSES: *Peter W. Laczay*

Peter W. Laczay  
 P. O. Box 488  
 Coeur d' Alene, Idaho 83814 Locators

RECORDED AT THE REQUEST OF  
 BOOK 183 PAGE 178  
*Peter W. Laczay*  
 88 SEP - 6 P 131  
 OFFICIAL RECORDS  
 EUREKA COUNTY RECORDER  
 M. M. RIBBART  
 FILE NO. 121042  
 FEE \$ 6.25

121043

Compared State of \_\_\_\_\_  
 County of \_\_\_\_\_  
 Vol. \_\_\_\_\_ of \_\_\_\_\_  
 Page \_\_\_\_\_ Register of \_\_\_\_\_  
 19 \_\_\_\_\_  
 County Auditor \_\_\_\_\_  
 Deputy \_\_\_\_\_  
 Mail to \_\_\_\_\_  
 Fee \_\_\_\_\_



# CERTIFICATE OF LOCATION

STATE OF NEVADA  
 EUREKA COUNTY

This diagram explains method of description of claim. Unorganized MINING DISTRICT

NOTICE IS HEREBY GIVEN That the undersigned, having complied with the requirements of Chapter Six, Title thirty-two of the Revised Statutes of the United States, and the laws of the above State, and the local customs and regulations of said district,

has located and do hereby locate 1500 linear feet in length, and 600 feet in width on the MINIX 19

lode, vein, ledge or deposit (or placer ground), situated in above State, County or Mining District, and further described as follows: Commencing at a post marked SW corner located about 300' South from the monument of location thence 750 feet in a Easterly direction to a post marked south side center, thence 750 feet in a Easterly direction to a corner post marked SE cor., thence 600 feet in a Northerly direction to a corner post marked NE Cor., thence 750 feet in a Westerly direction to a post marked Northside center, thence 750 feet in a Westerly direction to a corner post marked NW Cor., thence 600 feet in a Southerly direction to the SW corner hereby locating and intending to claim 1450 feet in a Easterly direction from Monument of location to the East end line, and 50 feet in the opposite direction from discovery to the West end line, and 300 feet on each side of the middle of said lode or ledge, for the purpose of mining the same and claiming all surface rights, privileges and minerals, with all dips, spurs, angles and variations, and other rights granted by existing laws and customs. This claim is further described as follows:

The Monument of Location of this claim is approximately 3900 ft. southerly and 4300 ft. westerly of the NE. corner of Section 6 Township 32 N, Range 52 E. Nevada Meridian, Eureka County, Nevada.

The adjoining claims are MINIX 17 on the north; MINIX 21 on the south; MINIX 20 on the west; MINIX 26 on the east.

The location work consisted of making & preparing maps as required in Nevada Revised Statutes 517:040. A notice of location is placed at Location Monument; Posts are placed at each corner at the center of each side line and the name of this lode and date of location, are placed on all posts.

Located this 15th day of June 19 88

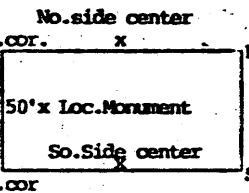
WITNESSES: *[Signature]*

Peter W. Laczay  
 P. O. Box 488  
 Coeur d' Alene, Idaho 83814 Locators

RECORDED AT THE REQUEST OF  
 BOOK 183 PAGE 179  
 CLAIM W/SLASH  
 88 SEP - 6 P151  
 OFFICIAL RECORDS  
 EUREKA COUNTY, NEVADA  
 MINING DISTRICT RECORDS  
 FILE NO. 625

121043

Completed State of \_\_\_\_\_  
 Filed County of \_\_\_\_\_  
 NW. COR. X NE. COR.  
 RECORDED on \_\_\_\_\_  
 Vol. \_\_\_\_\_ of \_\_\_\_\_  
 Page \_\_\_\_\_ Request of \_\_\_\_\_  
 \_\_\_\_\_ is \_\_\_\_\_  
 SW. COR. SE. COR.  
 County Auditor \_\_\_\_\_  
 Deputy \_\_\_\_\_  
 Mail to \_\_\_\_\_  
 Fee \_\_\_\_\_



CERTIFICATE OF LOCATION

STATE OF NEVADA  
EUREKA COUNTY

This diagram explains method of description of claim. Unorganized MINING DISTRICT

NOTICE IS HEREBY GIVEN, That the undersigned, having complied with the requirements of Chapter Six, Title thirty-two of the Revised Statutes of the United States, and the laws of the above State, and the local customs and regulations of said district,

has located and do hereby locate 1500 linear feet in length, and 600 feet in width on the MINIX 21

lode, vein, ledge or deposit (or placer ground), situated in above State, County or Mining District, and further described as follows: Commencing at a post marked SW corner located about 300' South from the monument of location thence 750 feet in a Easterly direction to a post marked south side center, thence 750 feet in a Easterly direction to a corner post marked SE cor., thence 600 feet in a Northerly direction to a corner post marked NE Cor., thence 750 feet in a Westerly direction to a post marked Northside center, thence 750 feet in a Westerly direction to a corner post marked NW Cor., thence 600 feet in a Southerly direction to the SW corner hereby locating and intending to claim 1450 feet in a Easterly direction from Monument of location to the East end line, and 50 feet in the opposite direction from discovery to the West end line, and 300 feet on each side of the middle of said lode or ledge for the purpose of mining the same and claiming all surface rights, privileges and minerals, with all dips, spurs, angles and variations, and other rights granted by existing laws and customs. This claim is further described as follows:

The Monument of Location of this claim is approximately 4500 ft. southerly and 4300 ft. westerly of the NE. corner of Section 6. Township 32 N, Range 52 E, Nevada Meridian, Eureka County, Nevada.

The adjoining claims are MINIX 19 on the north; MINIX 23 on the south; MINIX 22 on the west; MINIX 30 on the east.

The location work consisted of making & preparing maps as required in Nevada Revised Statutes 517:040. A notice of location is placed at Location Monument; Posts are placed at each corner at the center of each side line and the name of this lode and date of location, are placed on all posts.

Located this 15th day of June 1988  
 WITNESSES: *Peter W. Laczay*

Peter W. Laczay  
 P. O. Box 488  
 Coeur d'Alene, Idaho 83814 Locators

RECORDED AT THE REQUEST OF  
 BOOK 183 PAGE 180  
*Peter W. Laczay*  
 SEP 6 P 1:31  
 OFFICIAL RECORDS  
 EUREKA COUNTY, NEVADA  
 H.M. REBALZANI, CLERK  
 FILE NO. 121044

No. side center 121045

State of \_\_\_\_\_ County of \_\_\_\_\_ NW. COR. X NE. COR. \_\_\_\_\_

**CERTIFICATE OF LOCATION**

STATE OF NEVADA

EUREKA COUNTY

Unorganized MINING DISTRICT

This diagram explains method of description of claim.

50'x Loc. Monument

So. Side center

RECORDED \_\_\_\_\_ of \_\_\_\_\_

Vol. \_\_\_\_\_ of \_\_\_\_\_

Page \_\_\_\_\_ Request of \_\_\_\_\_

19 \_\_\_\_\_ SW. COR. SE. COR. \_\_\_\_\_

County Auditor \_\_\_\_\_ Deputy \_\_\_\_\_

Mail to \_\_\_\_\_

Fee \_\_\_\_\_

NOTICE IS HEREBY GIVEN That the undersigned, having complied with the requirements of Chapter Six, Title thirty-two of the Revised Statutes of the United States, and the laws of the above State, and the local customs and regulations of said district, ha<sup>s</sup> located and do hereby locate 1500 linear feet in length, and 600 feet in width on the MINIX 21 A

lode, vein, ledge or deposit (or placer ground), situated in above State, County or Mining District, and further described as follows: Commencing at a post marked SW corner located about 300' South from the monument of location thence 750 feet in a Easterly direction to a post marked south side center, thence 750 feet in a Easterly direction to a corner post marked SE cor., thence 600 feet in a Northerly direction to a corner post marked NE Cor., thence 750 feet in a Westerly direction to a post marked Northside center, thence 750 feet in a Westerly direction to a corner post marked NW Cor., thence 600 feet in a Southerly direction to the SW corner hereby locating and intending to claim 1450 feet in a Easterly direction from Monument of location to the East end line, and 50 feet in the opposite direction from discovery to the West end line, and 300 feet on each side of the middle of said lode or ledge for the purpose of mining the same and claiming all surface rights, privileges and minerals, with all dips, square, angles and variations, and other rights granted by existing laws and customs. This claim is further described as follows: The Monument of Location of this claim is approximately 3300 ft. southerly and 1200 ft. westerly of the NE. corner of Section 6

Township 32 N., Range 52 E. Nevada Meridian, Eureka County, Nevada.

The adjoining claims are MINIX 17A on the north; MINIX 25 on the south; MINIX 22 A on the west; Fee Land on the east.

The location work consisted of making & preparing maps as required in Nevada Revised Statutes 517:040. A notice of location is placed at Location Monument; Posts are placed at each corner at the center of each side line and the name of this lode and date of location, are placed on all posts.

Located this 20th day of June 19 88

WITNESSES: \_\_\_\_\_

*Peter W. Laczay*

Peter W. Laczay  
P. O. Box 488  
Coeur d' Alene, Idaho 83814 Locators

RECORDED AT THE REQUEST OF  
BOOK 183 PAGE 181  
*Peter W. Laczay*  
88 SEP -6 P1317

OFFICIAL RECORDS  
EUREKA COUNTY, NEVADA  
M. M. REBALI, RECORDER  
FILE NO. 121045  
FEE \$ 6.25

No. side center 121046

Completed state of \_\_\_\_\_ County of NW. COR. X NE. COR. **CERTIFICATE OF LOCATION**  
 STATE OF NEVADA  
 EUREKA COUNTY

50'x Loc. Monument  
 So. Side center

SW. COR. SE. COR. Unorganized MINING DISTRICT

This diagram explains method of description of claim.

NOTICE IS HEREBY GIVEN, That the undersigned, having complied with the requirements of Chapter Six, Title thirty-two of the Revised Statutes of the United States, and the laws of the above State, and the local customs and regulations of said district,

has located and do hereby locate 1500 linear feet in length, and 600 feet in width on the MINIX 23

County Auditor \_\_\_\_\_ Deputy \_\_\_\_\_  
 Mail to \_\_\_\_\_  
 Fee \_\_\_\_\_

lode, vein, ledge or deposit (or placer ground), situated in above State, County or Mining District, and further described as follows: Commencing at a post marked SW corner located about 300' South from the monument of location thence 750 feet in a Easterly direction to a post marked south side center, thence 750 feet in a Easterly direction to a corner post marked SE cor., thence 600 feet in a Northerly direction to a corner post marked NE Cor., thence 750 feet in a Westerly direction to a post marked Northside center, thence 750 feet in a Westerly direction to a corner post marked NW Cor., thence 600 feet in a Southerly direction to the SW. corner hereby locating and intending to claim 1450 feet in a Easterly direction from Monument of location to the East end line, and 50 feet in the opposite direction from discovery to the West end line, and 300 feet on each side of the middle of said lode or ledge for the purpose of mining the same and claiming all surface rights, privileges and minerals, with all dips, spurs, angles and variations, and other rights granted by existing laws and customs. This claim is further described as follows:

The Monument of Location of this claim is approximately 5100 ft. southerly and 4300 ft. westerly of the NE. corner of Section 6 Township 32 N., Range 52 E. Nevada Meridian, Eureka County, Nevada.

The adjoining claims are MINIX 21 on the north; Fee Land on the south; MINIX 24 on the west; MINIX 34 on the east.

The location work consisted of making & preparing maps as required in Nevada Revised Statutes 517:040. A notice of location is placed at Location Monument; Posts are placed at each corner at the center of each side line and the name of this lode and date of location, are placed on all posts.

Located this 15th day of June 1888.

WITNESSES: \_\_\_\_\_

*Peter W. Laczay*

\_\_\_\_\_ Peter W. Laczay  
 P. O. Box 488  
 Coeur d' Alene, Idaho 83814 Locators

RECORDED AT THE REQUEST OF  
 BOOK 183 PAGE 82  
*Peter W. Laczay*  
 88 SEP - 6 P 11:37  
 OFFICIAL RECORDS  
 EUREKA COUNTY, NEVADA  
 MINING DISTRICT RECORDER  
 FILE NO. 121046 FILE # 6 25



Recorded state of \_\_\_\_\_  
 County of \_\_\_\_\_  
 NW. COR. X  
 NE. COR.  
 SE. COR.  
 SW. COR.

RECORDED as of \_\_\_\_\_  
 Vol. \_\_\_\_\_ of \_\_\_\_\_  
 Page \_\_\_\_\_ Request of \_\_\_\_\_  
 in \_\_\_\_\_  
 County Auditor \_\_\_\_\_  
 Deputy \_\_\_\_\_  
 Mail to \_\_\_\_\_  
 Fee \_\_\_\_\_

121047  
**CERTIFICATE OF LOCATION**

50'x Loc. Monument  
 So. Side center

STATE OF NEVADA  
 EUREKA COUNTY

This diagram explains method of description of claim.  
 Unorganized MINING DISTRICT

NOTICE IS HEREBY GIVEN, That the undersigned, having complied with the requirements of Chapter Six, Title thirty-two of the Revised Statutes of the United States, and the laws of the above State, and the local customs and regulations of said district,

has located and do hereby locate 1500 linear feet in length, and 600 feet in width on the MINIX 25

lode, vein, ledge or deposit (or placer ground), situated in above State, County or Mining District, and further described as follows: Commencing at a post marked SW corner located about 300' South from the monument of location thence 750 feet in a Easterly direction to a post marked south side center, thence 750 feet in a Easterly direction to a corner post marked SE cor., thence 600 feet in a Northerly direction to a corner post marked NE Cor., thence 750 feet in a Westerly direction to a post marked Northside center, thence 750 feet in a Westerly direction to a corner post marked NW Cor., thence 600 feet in a Southerly direction to the SW corner hereby locating and intending to claim 1450 feet in a Easterly direction from Monument of location to the East end line, and 50 feet in the opposite direction from discovery to the West end line, and 300 feet on each side of the middle of said lode or ledge for the purpose of mining the same and claiming all surface rights, privileges and minerals, with all dips, spurs, angles and variations, and other rights granted by existing laws and customs. This claim is further described as follows:

The Monument of Location of this claim is approximately 3900 ft. southerly and 1200 ft. westerly of the NE. corner of Section 6 Township 32 N, Range 52 E. Nevada Meridian, Eureka County, Nevada.  
 The adjoining claims are MINIX 21 A on the north; MINIX 29 on the south; MINIX 26 on the west; Fee Land on the east.  
 The location work consisted of making & preparing maps as required in Nevada Revised Statutes 517:040. A notice of location is placed at Location Monument; Posts are placed at each corner at the center of each side line and the name of this lode and date of location, are placed on all posts.

Located this 20th day of June 1988  
 WITNESSES:  
 \_\_\_\_\_  
 Peter W. Laczay  
 P. O. Box 488  
 Coeur d' Alene, Idaho 83814 Locators

RECORDED AT THE REQUEST OF  
 BOOK 183 PAGE 183  
 Peter W. Laczay  
 88 SEP -6 P137  
 OFFICIAL RECORDS  
 EUREKA COUNTY NEVADA  
 M. REBAILLATH RECORDER  
 FILE NO. 121047  
 FEE \$ 6.25

121048

Completed State of \_\_\_\_\_ No. side center \_\_\_\_\_ NE. COR. X

County of \_\_\_\_\_ NW. COR. X

Page \_\_\_\_\_ Request of \_\_\_\_\_

County Auditor \_\_\_\_\_ Deputy \_\_\_\_\_

Mail to \_\_\_\_\_

Fee \_\_\_\_\_

NE. COR. \_\_\_\_\_

STATE OF NEVADA

EUREKA COUNTY

SE. COR. \_\_\_\_\_

Unorganized MINING DISTRICT

This diagram explains method of description of claim.

50' x Loc. Monument

So. Side center

SW. COR. \_\_\_\_\_

NOTICE IS HEREBY GIVEN, That the undersigned, having complied with the requirements of Chapter Six, Title thirty-two of the Revised Statutes of the United States, and the laws of the above State, and the local customs and regulations of said district,

has located and do hereby locate 1500 linear feet in length,

and 600 feet in width on the MINIX 29

lode, vein, ledge or deposit (or placer ground), situated in above State, County or Mining District, and further described as follows: Commencing at a post marked SW corner located about 300' South from the monument of location thence 750 feet in a Easterly direction to a post marked south side center, thence 750 feet in a Easterly direction to a corner post marked SE cor., thence 600 feet in a Northerly direction to a corner post marked NE Cor., thence 750 feet in a Westerly direction to a post marked Northside center, thence 750 feet in a Westerly direction to a corner post marked NW Cor., thence 600 feet in a Southerly direction to the SW corner hereby locating and intending to claim 1450 feet in a Easterly direction from Monument of location to the East end line, and 50 feet in the opposite direction from discovery to the West end line, and 300 feet on each side of the middle of said lode or ledge, for the purpose of mining the same and claiming all surface rights, privileges and minerals, with all dips, spurs, angles and variations, and other rights granted by existing laws and customs. This claim is further described as follows:

The Monument of location of this claim is approximately 4500 ft. southerly and 1200 ft. westerly of the NE. corner of Section 6 Township 32 N, Range 52 E. Nevada Meridian, Eureka County, Nevada.

The adjoining claims are MINIX 25 on the north; MINIX 33 on the south; MINIX 30 on the west; Fee Land on the east.

The location work consisted of making & preparing maps as required in Nevada Revised Statutes 517:040. A notice of location is placed at Location Monument; Posts are placed at each corner at the center of each side line and the name of this lode and date of location, are placed on all posts.

Located this 20th day of June 1888

WITNESSES: \_\_\_\_\_

\_\_\_\_\_

Peter W. Laczay  
P. O. Box 488  
Coeur d' Alene, Idaho 83814 Locators

RECORDED AT THE REQUEST OF  
BOOK 183 PAGE 187  
Peter W. Laczay  
88 SEP 6 P1:37

OFFICIAL RECORDS  
EUREKA COUNTY, NEVADA  
M. M. REBALL A. H. RECHORNER  
FILE NO. 625

121048

Compared  
State of \_\_\_\_\_  
County of \_\_\_\_\_  
No. side center  
NW. COR. X  
NE. COR.  
50'x Loc. Monument  
So. Side center  
SW. COR.  
SE. COR.  
This diagram explains method of  
description of claim.  
Unorganized MINING DISTRICT  
NOTICE IS HERERY GIVEN, That the undersigned, having complied with the re-  
quirements of Chapter Six, Title thirty-two of the Revised Statutes of the United States,  
and the laws of the above State, and the local customs and regulations of said district,  
has located and do hereby locate 1500 linear feet in length,  
and 600 feet in width on the MINIX 33  
lode, vein, ledge or deposit (or placer ground), situated in above State, County or Mining District, and further described  
as follows: Commencing at a post marked SW corner located about 300' South from the  
monument of location thence 750 feet in a Easterly  
direction to a post marked south side center, thence 750 feet in a Easterly  
direction to a corner post marked SE cor., thence 600 feet in a Northerly  
direction to a corner post marked NE Cor., thence 750 feet in a Westerly  
direction to a post marked Northside center, thence 750 feet in a Westerly  
direction to a corner post marked NW Cor., thence 600 feet in a Southerly  
direction to the SW corner hereby locating and intending to claim  
1450  
feet in a Easterly direction from Monument of location to the East  
end line, and 50 feet in the opposite direction from discovery to the  
West end line, and 300 feet on each side of the middle of  
said lode or ledge for the purpose of mining the same and claiming all surface rights, privileges and minerals, with  
all dips, spurs, angles and variations, and other rights granted by existing laws and customs. This claim to further de-  
scribed as follows: The Monument of Location of this claim is approximately 5100 ft.  
southerly and 1200 ft. westerly of the NE. corner of Section 6  
Township 32 N, Range 52 E. Nevada Meridian, Eureka County, Nevada.  
The adjoining claims are MINIX 29 on the north; Fee Land on the south;  
MINIX 34 on the west; Fee Land on the east.  
The location work consisted of making & preparing maps as required in Nevada Revised  
Statutes 517:040. A notice of location is placed at Location Monument; Posts are  
placed at each corner at the center of each side line and the name of this lode and  
date of location, are placed on all posts.  
Located this 20th day of June 19 88  
WITNESSES:  
Peter W. Laczay  
P. O. Box 489  
Coeur d' Alene, Idaho 83814

121049  
CERTIFICATE OF LOCATION

STATE OF NEVADA  
EUREKA COUNTY

Unorganized MINING DISTRICT

NOTICE IS HERERY GIVEN, That the undersigned, having complied with the re-  
quirements of Chapter Six, Title thirty-two of the Revised Statutes of the United States,  
and the laws of the above State, and the local customs and regulations of said district,

has located and do hereby locate 1500 linear feet in length,  
and 600 feet in width on the MINIX 33

lode, vein, ledge or deposit (or placer ground), situated in above State, County or Mining District, and further described  
as follows: Commencing at a post marked SW corner located about 300' South from the  
monument of location thence 750 feet in a Easterly  
direction to a post marked south side center, thence 750 feet in a Easterly  
direction to a corner post marked SE cor., thence 600 feet in a Northerly  
direction to a corner post marked NE Cor., thence 750 feet in a Westerly  
direction to a post marked Northside center, thence 750 feet in a Westerly  
direction to a corner post marked NW Cor., thence 600 feet in a Southerly  
direction to the SW corner hereby locating and intending to claim  
1450  
feet in a Easterly direction from Monument of location to the East  
end line, and 50 feet in the opposite direction from discovery to the  
West end line, and 300 feet on each side of the middle of  
said lode or ledge for the purpose of mining the same and claiming all surface rights, privileges and minerals, with  
all dips, spurs, angles and variations, and other rights granted by existing laws and customs. This claim to further de-  
scribed as follows: The Monument of Location of this claim is approximately 5100 ft.  
southerly and 1200 ft. westerly of the NE. corner of Section 6  
Township 32 N, Range 52 E. Nevada Meridian, Eureka County, Nevada.  
The adjoining claims are MINIX 29 on the north; Fee Land on the south;  
MINIX 34 on the west; Fee Land on the east.  
The location work consisted of making & preparing maps as required in Nevada Revised  
Statutes 517:040. A notice of location is placed at Location Monument; Posts are  
placed at each corner at the center of each side line and the name of this lode and  
date of location, are placed on all posts.  
Located this 20th day of June 19 88  
WITNESSES:  
Peter W. Laczay  
P. O. Box 489  
Coeur d' Alene, Idaho 83814

The Monument of Location of this claim is approximately 5100 ft.  
southerly and 1200 ft. westerly of the NE. corner of Section 6  
Township 32 N, Range 52 E. Nevada Meridian, Eureka County, Nevada.  
The adjoining claims are MINIX 29 on the north; Fee Land on the south;  
MINIX 34 on the west; Fee Land on the east.  
The location work consisted of making & preparing maps as required in Nevada Revised  
Statutes 517:040. A notice of location is placed at Location Monument; Posts are  
placed at each corner at the center of each side line and the name of this lode and  
date of location, are placed on all posts.

Located this 20th day of June 19 88

WITNESSES:  
*[Signature]*  
Peter W. Laczay  
P. O. Box 489  
Coeur d' Alene, Idaho 83814


RECORDED AT THE REQUEST OF  
BOOK 183 PAGE 185  
Olan W. Laczay  
88 SEP -6 P1 37 25  
OFFICIAL RECORDS  
EUREKA COUNTY, NEVADA  
MINING DISTRICT RECORDER  
FILE NO. 121049  
121049

Recorded \_\_\_\_\_  
 State of \_\_\_\_\_  
 County of \_\_\_\_\_

RECORDED  
 Vol. \_\_\_\_\_ of \_\_\_\_\_  
 Page \_\_\_\_\_ Request of \_\_\_\_\_

\_\_\_\_\_  
 \_\_\_\_\_  
 \_\_\_\_\_  
 County Auditor  
 Deputy  
 Mail to \_\_\_\_\_  
 Fee \_\_\_\_\_

NW. cor. Side center cor. NE. cor.



# CERTIFICATE OF LOCATION

STATE OF NEVADA

EUREKA COUNTY

SW. cor. Side center cor. SE. cor.

This diagram explains method of description of claim.

Unorganized MINING DISTRICT

NOTICE IS HEREBY GIVEN, That the undersigned, having complied with the requirements of Chapter Six, Title thirty-two of the Revised Statutes of the United States, and the laws of the above State, and the local customs and regulations of said district,

has located and do hereby locate 1500 linear feet in length, and 600 feet in width on the MINIX 2

lode, vein, ledge or deposit (or placer ground), situated in above State, County or Mining District, and further described as follows: Commencing at a post marked SE corner located about 300' southerly from the monument of Location, thence 750 feet in a Westerly

direction to a Southside center post marked, thence 750 feet in a Westerly

direction to a corner post marked SW corner, thence 600 feet in a Northerly

direction to a corner post marked NW corner, thence 750 feet in a Easterly

direction to a post marked Northside center, thence 750 feet in a Easterly

direction to a corner post marked NE corner, thence 300 feet in a Southerly

direction to the SE. corner hereby locating and intending to claim 1,450 feet in a Westerly direction from monument of location to the West

end line, and 50 feet in the opposite direction from discovery to the end line, and 300 feet on each side of the middle of

said lode or ledge, for the purpose of mining the same and claiming all surface rights, privileges and minerals, with all dips, spurs, angles and variations, and other rights granted by existing laws and customs. This claim is further described as follows: The Monument of Location of this claim is approximately 300 ft.

southerly and 1200 ft. westerly of the NE. corner of Section 6, Township 32 N, Range 52 E, Nevada Meridian, Eureka County, Nevada.

The adjoining claims are Feeland on the north; MINIX 6 on the south; MINIX 3 on the west; MINIX 1 on the east.

The location work consisted of making & preparing maps as required in Nevada Revised Statutes 517:040. A notice of location is placed at Location Monument; Posts are placed at each corner at the center of each side line and the name of this lode and date of location, are placed on all posts.

Located this 20th day of June, 1888


WITNESSES:

Peter W. Laczay  
 Peter W. Laczay  
 P. O. Box 488  
 Coeur d' Alene, Id. 83814 Locators

RECORDED AT THE REQUEST OF  
 BOOK 183 PAGE 186  
 Peter W. Laczay  
 SEP 6 11 31 AM '88  
 OFFICIAL RECORDS  
 EUREKA COUNTY, NEVADA  
 M.M. NEUBAUER, RECORDER  
 FILE NO. 121050  
 FEE \$6.25

121051

Unorganized State of \_\_\_\_\_  
 County of \_\_\_\_\_  
 NW. cor. Side center cor. NE. cor.  
 RECORDED  
 Vol. \_\_\_\_\_ of \_\_\_\_\_  
 Page \_\_\_\_\_ Request of \_\_\_\_\_  
 is \_\_\_\_\_  
 County Auditor \_\_\_\_\_  
 Deputy \_\_\_\_\_  
 Mail to \_\_\_\_\_  
 Fee \_\_\_\_\_



# CERTIFICATE OF LOCATION

STATE OF NEVADA  
 EUREKA COUNTY

SW. cor. Side center cor. SE. cor.  
 This diagram explains method of description of claim.  
 Unorganized MINING DISTRICT

NOTICE IS HEREBY GIVEN, That the undersigned, having complied with the requirements of Chapter Six, Title thirty-two of the Revised Statutes of the United States, and the laws of the above State, and the local customs and regulations of said district,  
 has located and do hereby locate 1500 linear feet in length,  
 and 600 feet in width on the MINIX 4

lode, vein, ledge or deposit (or placer ground), situated in above State, County or Mining District, and further described as follows: Commencing at a post marked SE corner located about 300' southerly from the monument of Location, thence 750 feet in a Westerly  
direction to a Southside center post marked, thence 750 feet in a Westerly  
direction to a corner post marked SW corner, thence 600 feet in a Northerly  
direction to a corner post marked NW corner, thence 750 feet in a Easterly  
direction to a post marked Northside center, thence 750 feet in a Easterly  
direction to a corner post marked NE corner, thence 300 feet in a Southerly  
direction to the SE. corner hereby locating and intending to claim 1,450  
feet in a Westerly direction from monument of location to the West  
end line, and 50 feet in the opposite direction from discovery to the

East end line, and 300 feet on each side of the middle of  
said lode or ledge, for the purpose of mining the same and claiming all surface rights, privileges and minerals, with  
all dips, spurs, angles and variations, and other rights granted by existing laws and customs. This claim is further de-  
scribed as follows: The Monument of location of this claim is approximately 300 ft.

southerly and 4300 ft. westerly of the NE. corner of Section 6,  
Township 32 N, Range 52 E, Nevada Meridian, Eureka County, Nevada.

The adjoining claims are Fee Land on the north; MINIX 8 on the south;  
Fee Land on the west; MINIX 3 on the east.

The location work consisted of making & preparing maps as required in Nevada Revised Statutes 517:040. A notice of location is placed at Location Monument; Posts are placed at each corner at the center of each side line and the name of this lode and date of location, are placed on all posts.

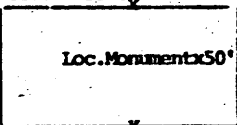
Located this 15th day of June 1988

WITNESSES:  
 \_\_\_\_\_  
 \_\_\_\_\_  
 Peter W. Laczay  
 P. O. Box 488  
 Coeur d' Alene, Id. 83814 Locators

RECORDED AT THE REQUEST OF  
 BOOK 183 PAGE 187  
 Peter W. Laczay  
 SEP-6 11:37 AM '88  
 OFFICIAL RECORDS  
 EUREKA COUNTY, NEVADA  
 MINING DISTRICT RECORDS  
 FILE NO. 121051  
 FEE \$ 2.5

BOOK 183 PAGE 187

Numbered State of \_\_\_\_\_ Page \_\_\_\_\_ of \_\_\_\_\_  
 County of \_\_\_\_\_  
 RECORDED as \_\_\_\_\_  
 Vol. \_\_\_\_\_ of \_\_\_\_\_  
 Page \_\_\_\_\_ Request of \_\_\_\_\_  
 \_\_\_\_\_  
 \_\_\_\_\_  
 County Auditor \_\_\_\_\_ Deputy \_\_\_\_\_  
 Mail to \_\_\_\_\_  
 \_\_\_\_\_  
 Fee \_\_\_\_\_



CERTIFICATE OF LOCATION

STATE OF NEVADA  
EUREKA COUNTY

NW. cor. Side center cor. SE. cor.  
This diagram explains method of description of claim. Unorganized MINING DISTRICT

NOTICE IS HEREBY GIVEN That the undersigned, having complied with the requirements of Chapter Six, Title thirty-two of the Revised Statutes of the United States, and the laws of the above State, and the local customs and regulations of said district, ha<sup>s</sup> located and do hereby locate 1500 linear feet in length, and 600 feet in width on the MINIX 6

lode, vein, ledge or deposit (or placer ground), situated in above State, County or Mining District, and further described as follows: Commencing at a post marked SE corner located about 300' southerly from the monument of Location, thence 750 feet in a Westerly direction to a Southside center post marked, thence 750 feet in a Westerly direction to a corner post marked SW corner, thence 600 feet in a Northerly direction to a corner post marked NW corner, thence 750 feet in a Easterly direction to a post marked Northside center, thence 750 feet in a Easterly direction to a corner post marked NE corner, thence 300 feet in a Southerly direction to the SE. corner hereby locating and intending to claim 1,450 feet in a Westerly direction from monument of location to the West end line, and 50 feet in the opposite direction from discovery to the

East end line, and 300 feet on each side of the middle of said lode or ledge, for the purpose of mining the same and claiming all surface rights, privileges and minerals, with all dips, spurs, angles and variations, and other rights granted by existing laws and customs. This claim is further described as follows: The Monument of Location of this claim is approximately 900 ft.

southerly and 1200 ft. westerly of the NE. corner of Section 6 Township 32 N, Range 52 E. Nevada Meridian, Eureka County, Nevada.

The adjoining claims are MINIX 2 on the north; MINIX 10 on the south; MINIX 7 on the west; MINIX 5 on the east.

The location work consisted of making & preparing maps as required in Nevada Revised Statutes 517:040. A notice of location is placed at Location Monument; Posts are placed at each corner at the center of each side line and the name of this lode and date of location, are placed on all posts.

Located this 20th day of June 1888

WITNESSES:  
Peter W. Laczay  
P. O. Box 488  
Coeur d'Alene, Id. 83814 Location

RECORDED AT THE REQUEST OF  
BOOK 183 PAGE 187  
Peter W. Laczay  
88 SEP - 6 11:37 AM  
OFFICIAL RECORDS  
EUREKA COUNTY, NEVADA  
M. R. REBALLA, RECORDER  
FILE NO. 121052  
FEE \$ 6.25

121053

Unimproved State of \_\_\_\_\_  
 Vol. \_\_\_\_\_ of \_\_\_\_\_  
 Page \_\_\_\_\_ Request of \_\_\_\_\_  
 is \_\_\_\_\_  
 County Auditor \_\_\_\_\_ Deputy \_\_\_\_\_  
 Mail to \_\_\_\_\_  
 Fee \_\_\_\_\_

NW. cor. Side center cor. NE. cor.



# CERTIFICATE OF LOCATION

STATE OF NEVADA  
EUREKA COUNTY

SW. cor. Side center cor. SE. cor.  
This diagram explains method of description of claim. Unorganized MINING DISTRICT

NOTICE IS HEREBY GIVEN, That the undersigned, having complied with the requirements of Chapter Six, Title thirty-two of the Revised Statutes of the United States, and the laws of the above State, and the local customs and regulations of said district, ha<sup>e</sup> located and do hereby locate 1500 linear feet in length, and 600 feet in width on the MINIX 8

lode, vein, ledge or deposit (or placer ground), situated in above State, County or Mining District, and further described as follows: Commencing at a post marked SE corner located about 300' southerly from the monument of Location, thence 750 feet in a Westerly direction to a Southside center post marked, thence 750 feet in a Westerly direction to a corner post marked SW corner, thence 600 feet in a Northerly direction to a corner post marked NW corner, thence 750 feet in a Easterly direction to a post marked Northside center, thence 750 feet in a Easterly direction to a corner post marked NE corner, thence 300 feet in a Southerly direction to the SE. CORNER hereby locating and intending to claim 1,450 feet in a Westerly direction from monument of location to the West end line, and 50 feet in the opposite direction from discovery to the East end line, and 300 feet on each side of the middle of said lode or ledge, for the purpose of mining the same and claiming all surface rights, privileges and minerals, with all dips, spurs, angles and variations, and other rights granted by existing laws and customs. This claim is further described as follows: The Monument of Location of this claim is approximately 900 ft. southerly and 4300 ft. westerly of the NE. corner of Section 6, Township 37 N, Range 52 E. Nevada Meridian, Eureka County, Nevada.

The adjoining claims are MINIX 4 on the north; MINIX 12 on the south; Fee Land on the west; MINIX 7 on the east.

The location work consisted of making & preparing maps as required in Nevada Revised Statutes 517:040. A notice of location is placed at Location Monument; Posts are placed at each corner at the center of each side line and the name of this lode and date of location, are placed on all posts.

Located this 15th day of June 1988  
 WITNESSES: *Peter W. Laczay*  
 \_\_\_\_\_  
 Peter W. Laczay  
 P. O. Box 488  
 Coeur d'Alene, Id. 83814 Locators

RECORDED AT THE REQUEST OF  
 BOOK 183 PAGE 159  
*Patricia C. Doherty*  
 88 SEP - 6 P1 317  
 OFFICIAL RECORDS  
 EUREKA COUNTY, NEVADA  
 M. H. ROBERTSON, RECORDER  
 FILE NO. 6625

121053

Completed State of \_\_\_\_\_  
 Board of County of \_\_\_\_\_  
 No. \_\_\_\_\_ of \_\_\_\_\_  
 Vol. \_\_\_\_\_ of \_\_\_\_\_  
 Page \_\_\_\_\_ Request of \_\_\_\_\_  
 to \_\_\_\_\_  
 County Auditor \_\_\_\_\_  
 Deputy \_\_\_\_\_  
 Mail to \_\_\_\_\_  
 Fee \_\_\_\_\_

N.W. cor. Side center cor. N.E. cor.  
 Loc. Monument x 50'  
 S.W. cor. Side center cor. S.E. cor.

CERTIFICATE OF LOCATION

STATE OF NEVADA

EUREKA COUNTY

This diagram explains method of description of claim.

Unorganized MINING DISTRICT

NOTICE IS HEREBY GIVEN, That the undersigned, having complied with the requirements of Chapter Six, Title thirty-two of the Revised Statutes of the United States, and the laws of the above State, and the local customs and regulations of said district,

has located and do hereby locate 1500 linear feet in length, and 600 feet in width on the MINIX 10

lode, vein, ledge or deposit (or placer ground), situated in above State, County or Mining District, and further described as follows: Commencing at a post marked SE corner located about 300' southerly from the Monument of Location, thence 750 feet in a Westerly direction to a Southside center post marked, thence 750 feet in a Westerly direction to a corner post marked SW corner, thence 600 feet in a Northerly direction to a corner post marked NW corner, thence 750 feet in a Easterly direction to a post marked Northside center, thence 750 feet in a Easterly direction to a corner post marked NE corner, thence 300 feet in a Southerly direction to the SE corner hereby locating and intending to claim 1,450 feet in a Westerly direction from monument of location to the West and line, and 50 feet in the opposite direction from discovery to the East end line, and 300 feet on each side of the middle of said lode or ledge, for the purpose of mining the same and claiming all surface rights, privileges and minerals, with all dips, spurs, angles and variations, and other rights granted by existing laws and customs. This claim is further described as follows:

The Monument of Location of this claim is approximately 1500 ft. southerly and 1200 ft. westerly of the NE. corner of Section 6, Township 32 N, Range 52 E. Nevada Meridian, Eureka County, Nevada.

The adjoining claims are MINIX 6 on the north; MINIX 14 A on the south; MINIX 11 on the west; MINIX 9 on the east.

The location work consisted of making & preparing maps as required in Nevada Revised Statutes 517:040. A notice of location is placed at Location Monument; Posts are placed at each corner at the center of each side line and the name of this lode and date of location, are placed on all posts.

Located this 20th day of June 1888

Witnesses: \_\_\_\_\_  
 Peter W. Laczay  
 P. O. Box 488  
 Coeur d'Alene, Id. 83814 Locators

RECORDED AT THE REQUEST OF  
 BOOK 185 PAGE 198  
 Peter W. Laczay  
 88 SEP 6 P1 37  
 OFFICIAL RECORDS  
 EUREKA COUNTY, NEVADA  
 M.M. RECALATI, RECORDER  
 FILE NO. 121054  
 121054



Compared State of \_\_\_\_\_  
 County of \_\_\_\_\_  
 Vol. \_\_\_\_\_ of \_\_\_\_\_  
 Page \_\_\_\_\_ Request of \_\_\_\_\_  
 is \_\_\_\_\_  
 County Auditor \_\_\_\_\_  
 Deputy \_\_\_\_\_  
 Mail to \_\_\_\_\_  
 Fee \_\_\_\_\_

Nw. cor. Side center cor. Ne. cor.

Loc. Monument x 50'

CERTIFICATE OF LOCATION

STATE OF NEVADA

EUREKA

COUNTY

SW. cor. Side center cor. SE. cor.

This diagram explains method of description of claim.

Unorganized MINING DISTRICT

NOTICE IS HEREBY GIVEN, That the undersigned, having complied with the requirements of Chapter Six, Title thirty-two of the Revised Statutes of the United States, and the laws of the above State, and the local customs and regulations of said district,

has located and do hereby locate 1500 linear feet in length, and 600 feet in width on the MINIX 12

lode, vein, ledge or deposit (or placer ground), situated in above State, County or Mining District, and further described as follows: Commencing at a post marked SE corner located about 300' southerly from the monument of Location, thence 750 feet in a Westerly direction to a Southside center post marked, thence 750 feet in a Westerly direction to a corner post marked SW corner, thence 600 feet in a Northerly direction to a corner post marked NW corner, thence 750 feet in a Easterly direction to a post marked Northside center, thence 750 feet in a Easterly direction to a corner post marked NE corner, thence 300 feet in a Southerly direction to the SE. corner hereby locating and intending to claim 1,450 feet in a Westerly direction from monument of location to the West end line, and 50 feet in the opposite direction from discovery to the

East end line, and 300 feet on each side of the middle of said lode or ledge, for the purpose of mining the same and claiming all surface rights, privileges and minerals, with all dips, spurs, angles and variations, and other rights granted by existing laws and customs. This claim is further described as follows: The Monument of Location of this claim is approximately 1500 ft.

southerly and 4300 ft. westerly of the NE. corner of Section 6, Township 32 N, Range 52 E. Nevada Meridian, Eureka County, Nevada.

The adjoining claims are MINIX 8 on the north; MINIX 14 on the south; Fee Land on the west; MINIX 11 on the east.

The location work consisted of making & preparing maps as required in Nevada Revised Statutes 517:040. A notice of location is placed at Location Monument; Posts are placed at each corner at the center of each side line and the name of this lode and date of location, are placed on all posts.

Located this 15th day of June 1988

WITNESSES:

*[Signature]*

\_\_\_\_\_

Peter W. Laczay

P. O. Box 488

Coeur d'Alene, Id. 83814

Locators


121055

OFFICIAL RECORDS  
 EUREKA COUNTY, NEVADA  
 H.M. REBECCA, CLERK  
 FILE NO. 625

RECORDED AT THE REQUEST OF  
 BOOK 183 PAGE 91  
Peter W. Laczay  
88 SEP - 6 P1 37

Completed  
State of \_\_\_\_\_  
County of \_\_\_\_\_  
No. \_\_\_\_\_  
Vol. \_\_\_\_\_ of \_\_\_\_\_  
Page \_\_\_\_\_ Request of \_\_\_\_\_  
is \_\_\_\_\_  
County Auditor \_\_\_\_\_  
Deputy \_\_\_\_\_  
Mail to \_\_\_\_\_  
Fee \_\_\_\_\_

NW. cor. Side center cor. 121056  
NE. cor.



CERTIFICATE OF LOCATION

STATE OF NEVADA  
EUREKA COUNTY

SW. cor. Side center cor. SE. cor.  
This diagram explains method of description of claim. Unorganized MINING DISTRICT

NOTICE IS HEREBY GIVEN, That the undersigned, having complied with the requirements of Chapter Six, Title thirty-two of the Revised Statutes of the United States, and the laws of the above State, and the local customs and regulations of said district, has located and do hereby locate 1500 linear feet in length, and 600 feet in width on the MINIX 14

lode, vein, ledge or deposit (or placer ground), situated in above State, County or Mining District, and further described as follows: Commencing at a post marked SE corner located about 300' southerly from the monument of Location, thence 750 feet in a Westerly direction to a Southside center post marked, thence 750 feet in a Westerly direction to a corner post marked SW corner, thence 600 feet in a Northerly direction to a corner post marked NW corner, thence 750 feet in a Easterly direction to a post marked Northside center, thence 750 feet in a Easterly direction to a corner post marked NE corner, thence 300 feet in a Southerly direction to the SE. corner hereby locating and intending to claim 1,450 feet in a Westerly direction from monument of location to the West end line, and 50 feet in the opposite direction from discovery to the East end line, and 300 feet on each side of the middle of said lode or ledge, for the purpose of mining the same and claiming all surface rights, privileges and minerals, with all dips, spurs, angles and variations, and other rights granted by existing laws and customs. This claim is further described as follows: The Monument of Location of this claim is approximately 2100 ft. southerly and 4300 ft. westerly of the NE. corner of Section 6, Township 32 N, Range 52 E. Nevada Meridian, Eureka County, Nevada.

The adjoining claims are MINIX 12 on the north; MINIX 16 on the south; Fee Land on the west; MINIX 13 on the east.

The location work consisted of making & preparing maps as required in Nevada Revised Statutes 517:040. A notice of location is placed at Location Monument; Posts are placed at each corner at the center of each side line and the name of this lode and date of location, are placed on all posts.

Located this 15th day of June 1988

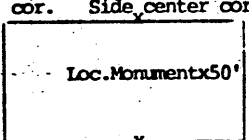
WITNESSES: Peter W. Laczay  
Peter W. Laczay  
P. O. Box 488  
Coeur d'Alene, Id. 83814 Locators

RECORDED AT THE REQUEST OF  
BOOK 153 PAGE 192  
Peter W. Laczay  
88 SEP - 6 P1 37  
OFFICIAL RECORDS  
EUREKA COUNTY, NEVADA  
M. N. REBALEATI, RECORDER  
FILE NO. 121056  
FILE 3625

121057

CERTIFICATE OF LOCATION

Compared State of \_\_\_\_\_  
 Page \_\_\_\_\_ Request of \_\_\_\_\_  
 Vol. \_\_\_\_\_ of \_\_\_\_\_  
 No. \_\_\_\_\_  
 County Auditor \_\_\_\_\_  
 Deputy \_\_\_\_\_  
 Mail to \_\_\_\_\_  
 Fee \_\_\_\_\_



STATE OF NEVADA

EUREKA

COUNTY

Nw. cor. Side center cor. SE. cor.

Unorganized MINING DISTRICT

This diagram explains method of description of claim.

NOTICE IS HEREBY GIVEN, That the undersigned, having complied with the requirements of Chapter Six, Title thirty-two of the Revised Statutes of the United States, and the laws of the above State, and the local customs and regulations of said district,

has located and do hereby locate 1500 linear feet in length, and 600 feet in width on the MINIX 16

lode, vein, ledge or deposit (or placer ground), situated in above State, County or Mining District, and further described as follows: Commencing at a post marked SE corner located about 300' southerly from the MONUMENT of Location, thence 750 feet in a Westerly direction to a Southside center post marked, thence 750 feet in a Westerly direction to a corner post marked SW corner, thence 600 feet in a Northerly direction to a corner post marked NW corner, thence 750 feet in a Easterly direction to a post marked Northside center, thence 750 feet in a Easterly direction to a corner post marked NE corner, thence 300 feet in a Southerly direction to the SE. corner hereby locating and intending to claim 1,450 feet in a Westerly direction from monument of location to the West end line, and 50 feet in the opposite direction from discovery to the East end line, and 300 feet on each side of the middle of said lode or ledge for the purpose of mining the same and claiming all surface rights, privileges and minerals, with all dips, spurs, angles and variations, and other rights granted by existing laws and customs. This claim is further described as follows:

The Monument of Location of this claim is approximately 2700 ft. southerly and 4300 ft. westerly of the NE. corner of Section 6, Township 32 N, Range 52 E. Nevada Meridian, Eureka County, Nevada.

The adjoining claims are MINIX 14 on the north; MINIX 18 on the south; Fee Land on the west; MINIX 15 on the east.

The location work consisted of making & preparing maps as required in Nevada Revised Statutes 517:040. A notice of location is placed at Location Monument; Posts are placed at each corner at the center of each side line and the name of this lode and date of location, are placed on all posts.

Located this 15th day of June 1988

WITNESSES:

*[Handwritten signature]*

Peter W. Laczay  
P. O. Box 488


Coeur d'Alene, Id. 83814 Locators

OFFICIAL RECORDS  
 EUREKA COUNTY, NEVADA  
 FILE NO. 121057  
 REC'D 6-15

RECORDED AT THE REQUEST OF  
 BOOK 123 PAGE 93  
 Peter W. Laczay  
 88 SEP -6 P137

121058

State of \_\_\_\_\_  
 County of \_\_\_\_\_  
 NW. cor. Side center cor. NE. cor.  
 SE. cor. Side center cor. SE. cor.  
 This diagram explains method of description of claim.



# CERTIFICATE OF LOCATION

STATE OF NEVADA

EUREKA

COUNTY

Unorganized MINING DISTRICT

NOTICE IS HEREBY GIVEN, That the undersigned, having complied with the requirements of Chapter Six, Title thirty-two of the Revised Statutes of the United States, and the laws of the above State, and the local customs and regulations of said district,

has located and do hereby locate 1500 linear feet in length, and 600 feet in width on the MINIX 18

lode, vein, ledge or deposit (or placer ground), situated in above State, County or Mining District, and further described as follows: Commencing at a post marked SE corner located about 300' southerly from the monument of Location, thence 750 feet in a Westerly  
direction to a Southside center post marked, thence 750 feet in a Westerly  
direction to a corner post marked SW corner, thence 600 feet in a Northerly  
direction to a corner post marked NW corner, thence 750 feet in a Easterly  
direction to a post marked Northside center, thence 750 feet in a Easterly  
direction to a corner post marked NE corner, thence 300 feet in a Southerly  
direction to the SE. corner hereby locating and intending to claim 1,450  
feet in a Westerly direction from monument of location to the West  
end line, and 50 feet in the opposite direction from discovery to the  
East end line, and 300 feet on each side of the middle of  
said lode or ledge, for the purpose of mining the same and claiming all surface rights, privileges and minerals, with  
all dips, spurs, angles and variations, and other rights granted by existing laws and customs. This claim is further de-  
scribed as follows: The monument of location of this claim is approximately 3300 ft.  
southerly and 4300 ft. westerly of the NE. corner of Section 6,  
Township 32 N, Range 52 E, Nevada Meridian, Eureka County, Nevada.

The adjoining claims are MINIX 16 on the north; MINIX 20 on the south;  
Fee Land on the west; MINIX 17 on the east.

The location work consisted of making & preparing maps as required in Nevada Revised Statutes 517:040. A notice of location is placed at Location Monument; Posts are placed at each corner at the center of each side line and the name of this lode and date of location, are placed on all posts.

Located this 15th day of June, 1888.

WITNESSES:

*Peter W. Laczay*

Peter W. Laczay  
 P. O. Box 488  
 Coeur d'Alene, Id. 83814 Locators

121058

OFFICIAL RECORDS  
 EUREKA COUNTY, NEVADA  
 FILE NO. \_\_\_\_\_  
 FEE \$ 6.25

RECORDED AT THE REQUEST OF  
 BOOK 183 PAGE 194  
 Peter W. Laczay  
 88 SEP - 6 P 1:31 P

121059

Numbered \_\_\_\_\_  
 State of \_\_\_\_\_  
 County of \_\_\_\_\_  
 NW. cor. Side center cor. NE. cor.  
 Loc. Monument 50'

RECORDED \_\_\_\_\_  
 of \_\_\_\_\_  
 Page \_\_\_\_\_ Request of \_\_\_\_\_  
 19 \_\_\_\_\_  
 County Auditor \_\_\_\_\_  
 Deputy \_\_\_\_\_  
 Mail to \_\_\_\_\_  
 Fee \_\_\_\_\_

CERTIFICATE OF LOCATION

STATE OF NEVADA  
EUREKA COUNTY

SW. cor. side center cor. SE. cor.  
Unorganized MINING DISTRICT

NOTICE IS HEREBY GIVEN, That the undersigned, having complied with the requirements of Chapter Six, Title thirty-two of the Revised Statutes of the United States, and the laws of the above State, and the local customs and regulations of said district, has located and do hereby locate 1500 linear feet in length, and 600 feet in width on the MINIX 18 A

lode, vein, ledge or deposit (or placer ground), situated in above State, County or Mining District, and further described as follows: Commencing at a post marked SE corner located about 300' southerly from the monument of Location, thence 750 feet in a Westerly direction to a Southside center post marked, thence 750 feet in a Westerly direction to a corner post marked SW corner, thence 600 feet in a Northerly direction to a corner post marked NW corner, thence 750 feet in a Easterly direction to a post marked Northside center, thence 750 feet in a Easterly direction to a corner post marked NE corner, thence 300 feet in a Southerly direction to the SE. corner hereby locating and intending to claim 1,450 feet in a Westerly direction from monument of location to the West end line, and 50 feet in the opposite direction from discovery to the East end line, and 300 feet on each side of the middle of said lode or ledge, for the purpose of mining the same and claiming all surface rights, privileges and minerals, with all dips, apura, angles and variations, and other rights granted by existing laws and customs. This claim is further described as follows: The Monument of Location of this claim is approximately 2700 ft. southerly and 1200 ft. westerly of the NE. corner of Section 6 Township 32 N, Range 52 E. Nevada Meridian, Eureka County, Nevada.

The adjoining claims are MINIX 14 A on the north; MINIX 22 A on the south; MINIX 15 on the west; MINIX 17 A on the east.

The location work consisted of making & preparing maps as required in Nevada Revised Statutes 517:040. A notice of location is placed at Location Monument; Posts are placed at each corner at the center of each side line and the name of this lode and date of location, are placed on all posts.

Located this 20th day of June 1988

WITNESSES:

*Peter W. Laczay*


Peter W. Laczay  
P. O. Box 488  
Coeur d'Alene, Id. 83814 Locators

OFFICIAL RECORDS  
EUREKA COUNTY, NEVADA  
M. M. REBALEATI, RECORDER  
FILE NO. 121059  
FEE \$ 6.25

RECORDED AT THE REQUEST OF  
BOOK 183 PAGE 95  
Peter W. Laczay  
88 SEP - 6 P1 384

121060

Temp. State of \_\_\_\_\_  
 County of \_\_\_\_\_  
 NW. cor. Side center cor. RE. cor.  
 RECORDS  
 Vol. \_\_\_\_\_ of \_\_\_\_\_  
 Page \_\_\_\_\_ Request of \_\_\_\_\_  
 No. \_\_\_\_\_  
 County Auditor \_\_\_\_\_  
 Deputy \_\_\_\_\_  
 Mail to \_\_\_\_\_  
 Fee \_\_\_\_\_



# CERTIFICATE OF LOCATION

STATE OF NEVADA  
 EUREKA COUNTY

SW. cor. side center cor. SE. cor.  
 This diagram explains method of description of claim. Unorganized MINING DISTRICT

NOTICE IS HEREBY GIVEN, That the undersigned, having complied with the requirements of Chapter Six, Title thirty-two of the Revised Statutes of the United States, and the laws of the above State, and the local customs and regulations of said district, has located and do hereby locate 1500 linear feet in length, and 600 feet in width on the MINIX 20

lode, vein, ledge or deposit (or placer ground), situated in above State, County or Mining District, and further described as follows: Commencing at a post marked SE corner located about 300' southerly from the monument of Location, thence 750 feet in a Westerly direction to a Southside center post marked, thence 750 feet in a Westerly direction to a corner post marked SW corner, thence 600 feet in a Northerly direction to a corner post marked NW corner, thence 750 feet in a Easterly direction to a post marked Northside center, thence 750 feet in a Easterly direction to a corner post marked NE corner, thence 300 feet in a Southerly direction to the SE. corner hereby locating and intending to claim 1,450 feet in a Westerly direction from monument of location to the West end line, and 50 feet in the opposite direction from discovery to the East end line, and 300 feet on each side of the middle of said lode or ledge, for the purpose of mining the same and claiming all surface rights, privileges and minerals, with all dips, spurs, angles and variations, and other rights granted by existing laws and customs. This claim is further described as follows: The monument of Location of this claim is approximately 3900 ft. southerly and 4300 ft. westerly of the NE. corner of Section 6 Township 4300N, Range E. Nevada Meridian, Eureka County, Nevada.

The adjoining claims are MINIX 18 on the north; MINIX 22 on the south; Fee Land on the west; MINIX 19 on the east.

The location work consisted of making & preparing maps as required in Nevada Revised Statutes 517:040. A notice of location is placed at Location Monument; Posts are placed at each corner at the center of each side line and the name of this lode and date of location, are placed on all posts.


Located this 15th day of June 1888

WITNESSES: \_\_\_\_\_  
 Peter W. Laczay  
 P. O. Box 488  
 Coeur d'Alene, Id. 83814 Location

RECORDED AT THE REQUEST OF  
 BOOK 189 PAGE 192  
 Peter W. Laczay  
 88 SEP-6 P1:38  
 OFFICIAL RECORDS  
 EUREKA COUNTY NEVADA  
 MINING DISTRICT RECORDER  
 FILE NO. 121060  
 FEE \$ 6.25

Completed State of \_\_\_\_\_  
 Filed County of \_\_\_\_\_  
 RECORDED  
 Vol. \_\_\_\_\_ of \_\_\_\_\_  
 Page \_\_\_\_\_ Request of \_\_\_\_\_  
 \_\_\_\_\_  
 \_\_\_\_\_  
 \_\_\_\_\_  
 County Auditor \_\_\_\_\_  
 Deputy \_\_\_\_\_  
 Mail to \_\_\_\_\_  
 \_\_\_\_\_  
 Fee \_\_\_\_\_

NW. cor. Side center cor. SE. cor. **CERTIFICATE OF LOCATION**



STATE OF NEVADA  
 EUREKA COUNTY

SW. cor. Side center cor. SE. cor. Unorganized MINING DISTRICT  
 This diagram exhibits method of description of claim.

NOTICE IS HEREBY GIVEN, That the undersigned, having complied with the requirements of Chapter Six, Title thirty-two of the Revised Statutes of the United States, and the laws of the above State, and the local customs and regulations of said District, has located and do hereby locate 1500 linear feet in length, and 600 feet in width on the MINIX 22

lode, vein, ledge or deposit (or placer ground), situated in above State, County or Mining District, and further described as follows: Commencing at a post marked SE corner located about 300' southerly from the monument of Location, thence 750 feet in a Westerly direction to a Southside center post marked, thence 750 feet in a Westerly direction to a corner post marked SW corner, thence 600 feet in a Northerly direction to a corner post marked NW corner, thence 750 feet in a Easterly direction to a post marked Northside center, thence 750 feet in a Easterly direction to a corner post marked NE corner, thence 300 feet in a Southerly direction to the SE. corner hereby locating and intending to claim 1,450 feet in a Westerly direction from monument of location to the West end line, and 50 feet in the opposite direction from discovery to the East 300 feet on each side of the middle of said lode or ledge, for the purpose of mining the same and claiming all surface rights, privileges and minerals, with all dips, spurs, angles and variations, and other rights granted by existing laws and customs. This claim is further described as follows: The Monument of Location of this claim is approximately 4500 ft. southerly and 4300 ft. westerly of the NE. corner of Section 6 Township 32 N, Range 52 E. Nevada Meridian, Eureka County, Nevada. The adjoining claims are MINIX 20 on the north; MINIX 24 on the south; Fee Land on the west; MINIX 21 on the east.


The location work consisted of making & preparing maps as required in Nevada Revised Statutes 517:040. A notice of location is placed at Location Monument; Posts are placed at each corner at the center of each side line and the name of this lode and date of location, are placed on all posts.

Located this 15th day of June 1988  
 WITNESSES: Peter W. Laczay

Peter W. Laczay  
 P. O. Box 488  
 Coeur d'Alene, Id. 83814 Location

RECORDED AT THE REQUEST OF  
 BOOK 183 PAGE 197  
*Peter W. Laczay*  
 88 SEP-6 P1388  
 OFFICIAL RECORDS  
 EUREKA COUNTY, NEVADA  
 MIN. REBAL. FILE, RECORDER  
 FILE NO. 121061  
 FEE \$ 6 25

Completed State of \_\_\_\_\_  
 County of \_\_\_\_\_  
 NW. cor. Side center cor. NE. cor.  
 RECORDER  
 Vol. \_\_\_\_\_ of \_\_\_\_\_  
 Page \_\_\_\_\_ Request of \_\_\_\_\_  
 \_\_\_\_\_  
 \_\_\_\_\_  
 County Auditor  
 Deputy  
 Mail to \_\_\_\_\_  
 \_\_\_\_\_  
 \_\_\_\_\_  
 Fee \_\_\_\_\_



CERTIFICATE OF LOCATION

STATE OF NEVADA  
EUREKA COUNTY

SW. cor. Side center cor. SE. cor.  
This diagram explains method of description of claim. Unorganized MINING DISTRICT

NOTICE IS HEREBY GIVEN, That the undersigned, having complied with the requirements of Chapter Six, Title thirty-two of the Revised Statutes of the United States, and the laws of the above State, and the local customs and regulations of said district,

has 1500 located and do hereby locate 1500 linear feet in length, and 600 feet in width on the MINIX 22 A

lode, vein, ledge or deposit (or placer ground), situated in above State, County or Mining District, and further described as follows: Commencing at a post marked SE corner located about 300' southerly from the monument of Location, thence 750 feet in a Westerly direction to a Southside center post marked, thence 750 feet in a Westerly direction to a corner post marked SW corner, thence 600 feet in a Northerly direction to a corner post marked NW corner, thence 750 feet in a Easterly direction to a post marked Northside center, thence 750 feet in a Easterly direction to a corner post marked NE corner, thence 300 feet in a Southerly direction to the SE. corner hereby leasing and intending to claim 1,450 feet in a Westerly direction from monument of location to the West end line, and 50 feet in the opposite direction from discovery to the East end line, and 300 feet on each side of the middle of said lode or ledge, for the purpose of mining the same and claiming all surface rights, privileges and minerals, with all dips, spurs, angles and variations, and other rights granted by existing laws and customs. This claim is further described as follows:

The Monument of Location of this claim is approximately 3300 ft. southerly and 1200 ft. westerly of the NE. corner of Section 6, Township 32 N, Range 52 E, Nevada Meridian, Eureka County, Nevada.  
 The adjoining claims are MINIX 18 A on the north; MINIX 26 on the south; MINIX 17 on the west; MINIX 21 A on the east.

The location work consisted of making & preparing maps as required in Nevada Revised Statutes 517:040. A notice of location is placed at Location Monument; Posts are placed at each corner at the center of each side line and the name of this lode and date of location, are placed on all posts.

Located this 20th day of June 19  
 WITNESSES: Peter W. Laczay


Peter W. Laczay  
P. O. Box 488  
Coeur d'Alene, Id. 83814 Locators

RECORDED AT THE REQUEST OF  
 BOOK 183 PAGE 198  
Peter W. Laczay  
SEP - 6 P 1:38  
 OFFICIAL RECORDS  
 EUREKA COUNTY RECORDER  
 M.M. RIBBALT  
 FILE NO. 625  
 121062



Compared State of \_\_\_\_\_  
 Record of \_\_\_\_\_  
 Vol. \_\_\_\_\_ of \_\_\_\_\_  
 Page \_\_\_\_\_ Request of \_\_\_\_\_  
 is \_\_\_\_\_  
 County Auditor \_\_\_\_\_  
 Deputy \_\_\_\_\_  
 Mail to \_\_\_\_\_  
 Fee \_\_\_\_\_

NW. cor. Side center cor. NE. cor.



CERTIFICATE OF LOCATION

STATE OF NEVADA  
 EUREKA COUNTY

SW. cor. Side center cor. SE. cor.  
 This diagram explains method of description of claim. Unorganized MINING DISTRICT

NOTICE IS HEREBY GIVEN, That the undersigned, having complied with the requirements of Chapter Six, Title thirty-two of the Revised Statutes of the United States, and the laws of the above State, and the local customs and regulations of said district,

has located and do hereby locate 1500 linear feet in length,  
 and 600 feet in width on the MINIX 24

lode, vein, ledge or deposit (or placer ground), situated in above State, County or Mining District, and further described as follows: Commencing at a post marked SE corner located about 300' southerly from the monument of Location, thence 750 feet in a Westerly direction to a Southside center post marked, thence 750 feet in a Westerly direction to a corner post marked SW corner, thence 600 feet in a Northerly direction to a corner post marked NW corner, thence 750 feet in a Easterly direction to a post marked Northside center, thence 750 feet in a Easterly direction to a corner post marked NE corner, thence 300 feet in a Southerly direction to the SE. corner hereby locating and intending to claim 1,450 feet in a Westerly direction from monument of location to the West end line, and 50 feet in the opposite direction from discovery to the East end line, and 300 feet on each side of the middle of said lode or ledge, for the purpose of mining the same and claiming all surface rights, privileges and minerals, with all dips, spurs, angles and variations, and other rights granted by existing laws and customs. This claim is further described as follows:

The Monument of Location of this claim is approximately 5100 ft. southerly and 4300 ft. westerly of the NE. corner of Section 6, Township 32 N, Range 52 E. Nevada Meridian, Eureka County, Nevada.

The adjoining claims are MINIX 22 on the north; Fee Land on the south; Fee Land on the west; MINIX 23 on the east.

The location work consisted of making & preparing maps as required in Nevada Revised Statutes 517:040. A notice of location is placed at Location Monument; Posts are placed at each corner at the center of each side line and the name of this lode and date of location, are placed on all posts.

Located this 15th day of June 1988


WITNESSES: *Peter W. Laczay*

Peter W. Laczay  
 P. O. Box 488  
 Coeur d'Alene, Id. 83814 Locators

RECORDED AT THE REQUEST OF  
 BOOK 183 PAGE 199  
*Order W. Laczay*  
 88 SEP -6 P138  
 OFFICIAL RECORDS  
 EUREKA COUNTY, NEVADA  
 MINERAL RIGHTS RECORDER  
 FILE NO. 121063  
 FEE \$ 6.25

121061

State of \_\_\_\_\_  
 County of \_\_\_\_\_  
 NW. cor. Side center cor. NE. cor.  
 RECORDED on \_\_\_\_\_  
 Vol. \_\_\_\_\_ of \_\_\_\_\_  
 Page \_\_\_\_\_ Request of \_\_\_\_\_  
 19 \_\_\_\_\_  
 County Auditor \_\_\_\_\_  
 Deputy \_\_\_\_\_  
 Mail to \_\_\_\_\_  
 Fee \_\_\_\_\_



CERTIFICATE OF LOCATION

STATE OF NEVADA  
EUREKA COUNTY

SW. cor. Side center cor. SE. cor.  
This diagram explains method of description of claim. Unorganized MINING DISTRICT

NOTICE IS HEREBY GIVEN, That the undersigned, having complied with the requirements of Chapter Six, Title thirty-two of the Revised Statutes of the United States, and the laws of the above State, and the local customs and regulations of said district, has located and do hereby locate 1500 linear feet in length, and 600 feet in width on the MINIX 26

lode, vein, ledge or deposit (or placer ground), situated in above State, County or Mining District, and further described as follows: Commencing at a post marked SE corner located about 300' southerly from the monument of Location, thence 750 feet in a Westerly direction to a Southside center post marked, thence 750 feet in a Westerly direction to a corner post marked SW corner, thence 600 feet in a Northerly direction to a corner post marked NW corner, thence 750 feet in a Easterly direction to a post marked Northside center, thence 750 feet in a Easterly direction to a corner post marked NE corner, thence 300 feet in a Southerly direction to the SE. corner hereby locating and intending to claim 1,450 feet in a Westerly direction from monument of location to the West end line, and 50 feet in the opposite direction from discovery to the East end line, and 300 feet on each side of the middle of said lode or ledge, for the purpose of mining the same and claiming all surface rights, privileges and minerals, with all dips, spurs, angles and variations, and other rights granted by existing laws and customs. This claim is further described as follows:

The Monument of Location of this claim is approximately 3900 ft. southerly and 1200 ft. westerly of the NE. corner of Section 6, Township 32 N, Range 52 E. Nevada Meridian, Eureka County, Nevada.

The adjoining claims are MINIX 22 A on the north; MINIX 30 on the south; MINIX 19 on the west; MINIX 25 on the east.

The location work consisted of making & preparing maps as required in Nevada Revised Statutes 517:040. A notice of location is placed at Location Monument; Posts are placed at each corner at the center of each side line and the name of this lode and date of location, are placed on all posts.

Located this 20th day of June 1888

WITNESSES: *[Signature]*

Peter W. Laczay  
P. O. Box 488  
Coeur d'Alene, Id. 83814 Locators

RECORDED AT THE REQUEST OF  
 BOOK 183 PAGE 200  
*Peter W. Laczay*  
 88 SEP - 6 P1:38  
 OFFICIAL RECORDS  
 EUREKA COUNTY, NEVADA  
 MIN. REBAL. DIV. PLEASANTON  
 FILE NO. 121061  
 FILE 8625

121065

Unorganized State of Nevada  
 County of Eureka  
 Requested as  
 Vol. of  
 Page Request of  
 is  
 County Auditor  
 Deputy  
 Made to  
 Fee

NW. cor. Side center cor. NE. cor.

Loc. Monument 50'

CERTIFICATE OF LOCATION

STATE OF NEVADA  
 EUREKA COUNTY

SW. cor. Side center cor. SE. cor.

This diagram explains method of Description of claim. Unorganized MINING DISTRICT

NOTICE IS HEREBY GIVEN, That the undersigned, having complied with the requirements of Chapter Six, Title thirty-two of the Revised Statutes of the United States, and the laws of the above State, and the local customs and regulations of said district, has located and do hereby locate 1500 linear feet in length, and 600 feet in width on the MINIX 30

lode, vein, ledge or deposit (or placer ground), situated in above State, County or Mining District, and further described as follows: Commencing at a post marked SE corner located about 300' southerly from the monument of location, thence 750 feet in a Westerly direction to a Southside center post marked, thence 750 feet in a Westerly direction to a corner post marked SW corner, thence 600 feet in a Northerly direction to a corner post marked NW corner, thence 750 feet in a Easterly direction to a post marked Northside center, thence 750 feet in a Easterly direction to a corner post marked NE corner, thence 300 feet in a Southerly direction to the SE. corner hereby locating and intending to claim 1,450 feet in a Westerly direction from monument of location to the West end line, and 50 feet in the opposite direction from discovery to the East and line, and 300 feet on each side of the middle of said lode or ledge, for the purpose of mining the same and claiming all surface rights, privileges and minerals, with all dips, spurs, angles and variations, and other rights granted by existing laws and customs. This claim is further described as follows: The Monument of Location of this claim is approximately 4500 ft. southerly and 1200 ft. westerly of the NE. corner of Section 6, Township 32 N, Range 52 E. Nevada Meridian, Eureka County, Nevada.

The adjoining claims are MINIX 26 on the north; MINIX 34 on the south; MINIX 21 on the west; MINIX 29 on the east.

The location work consisted of making & preparing maps as required in Nevada Revised Statutes 517:040. A notice of location is placed at Location Monument; Posts are placed at each corner at the center of each side line and the name of this lode and date of location, are placed on all posts.

Located this 20th day of June 18 88

WITNESSES:  
 Peter W. Laczay  
 P. O. Box 488  
 Coeur d'Alene, Id. 83814 Locators

121065

OFFICIAL RECORDS  
 EUREKA COUNTY, NEVADA  
 MIN. REBALLIATH, RECORDER  
 FILE NO. 635

RECORDED AT THE REQUEST OF  
 BOOK 83 PAGE 201  
 Peter W. Laczay  
 88 SEP - 6 P138

BOOK 83 PAGE 201

121066

Completed State of \_\_\_\_\_  
 County of \_\_\_\_\_  
 Request of \_\_\_\_\_  
 County Auditor \_\_\_\_\_  
 Deputy \_\_\_\_\_  
 Mail to \_\_\_\_\_  
 Fee \_\_\_\_\_

NW. cor. Side center cor. NE. cor.

Loc. Monument x 50'

CERTIFICATE OF LOCATION

STATE OF NEVADA  
 EUREKA COUNTY

SW. cor. Side center cor. SE. cor.  
 This diagram explains method of description of claim. Unorganized MINING DISTRICT

NOTICE IS HEREBY GIVEN, That the undersigned, having complied with the requirements of Chapter Six, Title thirty-two of the Revised Statutes of the United States, and the laws of the above State, and the local customs and regulations of said district, has located and do hereby locate 1500 linear feet in length, and 600 feet in width on the MINIX 34

lode, vein, ledge or deposit (or placer ground), situated in above State, County or Mining District, and further described as follows: Commencing at a post marked SE corner located about 300' southerly from the monument of location, thence 750 feet in Westerly direction to a Southside center post marked, thence 750 feet in Westerly direction to a corner post marked SW corner, thence 600 feet in Northerly direction to a corner post marked NW corner, thence 750 feet in Easterly direction to a post marked Northside center, thence 750 feet in Easterly direction to a corner post marked NE corner, thence 300 feet in Southerly direction to the SE. corner hereby locating and intending to claim 1,450 feet in a Westerly direction from monument of location to the West end line, and 50 feet in the opposite direction from discovery to the East end line, and 300 feet on each side of the middle of said lode or ledge, for the purpose of mining the same and claiming all surface rights, privileges and minerals, with all dips, spurs, angles and variations, and other rights granted by existing laws and customs. This claim is further described as follows: The Monument of Location of this claim is approximately 5100 ft. southerly and 1200 ft. westerly of the NE. corner of Section 6, Township 32 N, Range 52 E. Nevada Meridian, Eureka County, Nevada;

The adjoining claims are MINIX 30 on the north; Fee Land on the south; MINIX 23 on the west; MINIX 33 on the east.

The location work consisted of making & preparing maps as required in Nevada Revised Statutes 517:040. A notice of location is placed at Location Monument; Posts are placed at each corner at the center of each side line and the name of this lode and date of location, are placed on all posts.

Located this 20th day of June 19 88

WITNESSES: *[Signature]*

Peter W. Laczay  
 P. O. Box 488  
 Coeur d'Alene, Id. 83814 Locators

RECORDED AT THE REQUEST OF  
 BOOK 153 PAGE 202  
*Peter W. Laczay*  
 88 SEP - 6 P1 38  
 OFFICIAL RECORDS  
 EUREKA COUNTY, NEVADA  
 M. M. REBHART, RECORDER  
 FILE NO. FEE \$ 6.25

121066