

'88 SEP 12 P1 58

Recording Requested By:

When Recorded Mail To:

BRR Resources  
P.O. Box 796  
Battle Mountain, Nevada 89820

OFFICIAL RECORDS  
EUREKA COUNTY, NEVADA  
M.N. REBALFATI, RECORDER  
FILE NO. 121341  
FEE \$ 6.25

121341

CERTIFICATE OF LOCATION

LODE CLAIM

TO ALL WHOM IT MAY CONCERN:

The undersigned hereby certifies that he has caused to be located the BRR# 110  
lode mining claim on the 11th day of August, 1988.

The name and mailing address of the Locator is:

BRR Resources  
P.O. Box 796  
Battle Mountain, Nevada 89820

Said claim is located in the  
Protracted  
NE/4 of Sec.       , Twp.        North, Range 51 East.  
SE/4 of Sec.       , Twp.        North, Range 51 East.  
NW/4 of Sec. 7, Twp. 20 North, Range 51 East.  
SW/4 of Sec.       , Twp.        North, Range 51 East.  
Mount Diablo Base and Meridian, Eureka County, Nevada.

To tie this claim to the Public Survey, begin at the Southwest corner of Section  
31, Township 21 North, Range 51 East, Mount Diablo Meridian, thence 1200  
feet South and 3300 feet East to the Northeast corner of this claim.

The general course of the lode or vein is East to West.

We (or I) claim 1500 linear feet along the course of the ledge, lode or vein,  
extending 1490 feet from the location monument in a Easterly direction and  
10 feet in a Westerly direction, together with 300 feet on each side of  
the center of the ledge for the entire length of the claim.

The exterior boundaries of this claim are clearly marked by substantial PVC Pipe  
monuments, firmly set in the ground and bearing applicable monument designation.  
The description of such claim is: Beginning at the Northeast Corner:

thence, South 600 feet to the Southeast corner,  
thence, West 750 feet to the South side center,  
thence, West 750 feet to the Southwest corner,  
thence, North 600 feet to the Northwest corner,  
thence, East 750 feet to the North side center,  
thence, East 750 feet to the Northeast corner, the point and place of  
beginning.

The location work consisted of making a claim map as provided in NRS 517.040.  
Two copies of this claim map have been filed with the Eureka County Recorder,  
and the lode claim filing fee has been paid to the County Recorder.

Dated and signed this 11th day of August, 1988.

LOCATOR:

BRR Resources  
P.O. Box 796  
Battle Mountain, Nevada 89820

*Douglas F. Sterck*  
Douglas F. Sterck - Agent

BOOK 184 PAGE 001

Recording Requested By:

88 SEP 12 P1 58

When Recorded Mail To:

BRR Resources  
P.O. Box 796  
Battle Mountain, Nevada 89820

OFFICIAL RECORDS  
EUPLKA COUNTY, NEVADA  
H.M. REGALATI, RECORDER  
FILE NO. 1EE 8 6.25

121342

121342

CERTIFICATE OF LOCATION

LODE CLAIM

TO ALL WHOM IT MAY CONCERN:

The undersigned hereby certifies that he has caused to be located the BRR# 111 lode mining claim on the 11th day of August, 1988.

The name and mailing address of the Locator is:

BRR Resources  
P.O. Box 796  
Battle Mountain, Nevada 89820

Said claim is located in the NE/4 of Sec. 12, Twp. 20 North, Range 50 East,  
SE/4 of Sec. , Twp. North, Range East,  
Protracted NW/4 of Sec. 7, Twp. 20 North, Range 51 East,  
SW/4 of Sec. , Twp. North, Range East,  
Mount Diablo Base and Meridian, Eureka County, Nevada.

To tie this claim to the Public Survey, begin at the Southwest corner of Section 31, Township 21 North, Range 51 East, Mount Diablo Meridian, thence 1800 feet South and 1800 feet East to the Northeast corner of this claim.

The general course of the lode or vein is East to West.

We (or I) claim 1500 linear feet along the course of the ledge, lode or vein, extending 10 feet from the location monument in a Easterly direction and 1490 feet in a Westerly direction, together with 300 feet on each side of the center of the ledge for the entire length of the claim.

The exterior boundaries of this claim are clearly marked by substantial PVC Pipe monuments, firmly set in the ground and bearing applicable monument designation. The description of such claim is: Beginning at the Northeast Corner:

thence, South 600 feet to the Southeast corner,  
thence, West 750 feet to the South side center,  
thence, West 750 feet to the Southwest corner,  
thence, North 600 feet to the Northwest corner,  
thence, East 750 feet to the North side center,  
thence, East 750 feet to the Northeast corner, the point and place of beginning.

The location work consisted of making a claim map as provided in NRS 517.040. Two copies of this claim map have been filed with the Eureka County Recorder, and the lode claim filing fee has been paid to the County Recorder.

Dated and signed this 11th day of August, 1988.

LOCATOR:

BRR Resources  
P.O. Box 796  
Battle Mountain, Nevada 89820

*Douglas F. Sterck*  
Douglas F. Sterck - Agent

RECORDED AT THE REQUEST OF

BOOK

PAGE

BRR Resources

184

3

88 SEP 12 P1 58

Recording Requested By:

When Recorded Mail To:

BRR Resources

P.O. Box 796

Battle Mountain, Nevada 89820

OFFICIAL RECORDS  
EUREKA COUNTY, NEVADA  
M.M. REBALLATI, RECORDER

FILE NO.

FEE \$ 6.25

121343

121343

CERTIFICATE OF LOCATION

LODE CLAIM

TO ALL WHOM IT MAY CONCERN:

The undersigned hereby certifies that he has caused to be located the BRR# 112 lode mining claim on the 11th day of August, 1988.

The name and mailing address of the Locator is:

BRR Resources

P.O. Box 796

Battle Mountain, Nevada 89820

Said claim is located in the  
Protracted: NE/4 of Sec. \_\_\_\_\_, Twp. \_\_\_\_\_ North, Range 51 East.  
SE/4 of Sec. \_\_\_\_\_, Twp. \_\_\_\_\_ North, Range 51 East.  
NW/4 of Sec. 7, Twp. 20 North, Range 51 East.  
SW/4 of Sec. \_\_\_\_\_, Twp. \_\_\_\_\_ North, Range 51 East.

Mount Diablo Base and Meridian, Eureka County, Nevada.

To tie this claim to the Public Survey, begin at the Southwest corner of Section 31, Township 21 North, Range 51 East, Mount Diablo Meridian, thence 1800 feet South and 3300 feet East to the Northeast corner of this claim.

The general course of the lode or vein is East to West.

We (or I) claim 1500 linear feet along the course of the ledge, lode or vein, extending 1490 feet from the location monument in a Easterly direction and 10 feet in a Westerly direction, together with 300 feet on each side of the center of the ledge for the entire length of the claim.

The exterior boundaries of this claim are clearly marked by substantial PVC Pipe monuments, firmly set in the ground and bearing applicable monument designation. The description of such claim is: Beginning at the Northeast Corner:

thence, South 600 feet to the Southeast corner,  
thence, West 750 feet to the South side center,  
thence, West 750 feet to the Southwest corner,  
thence, North 600 feet to the Northwest corner,  
thence, East 750 feet to the North side center,  
thence, East 750 feet to the Northeast corner; the point and place of beginning.

The location work consisted of making a claim map as provided in NRS 517.040. Two copies of this claim map have been filed with the Eureka County Recorder, and the lode claim filing fee has been paid to the County Recorder.

Dated and signed this 11th day of August, 1988.

LOCATOR:

BRR Resources

P.O. Box 796

Battle Mountain, Nevada 89820

*Douglas F. Sterck*

Douglas F. Sterck - Agent

RECORDED AT THE REQUEST OF

BOOK  
184

PAGE  
4

BRR Resources

'88 SEP 12 P158

Recording Requested By:

When Recorded Mail To:

BRR Resources  
P.O. Box 796  
Battle Mountain, Nevada 89820

OFFICIAL RECORDS  
EUREKA COUNTY, NEVADA  
M.M. REBALCATE RECORDER

FILE NO. 121344

FEE \$ 6.25  
121344

CERTIFICATE OF LOCATION

LODE CLAIM

TO ALL WHOM IT MAY CONCERN:

The undersigned hereby certifies that he has caused to be located the BRR# 113 lode mining claim on the 11th day of August, 1988.

The name and mailing address of the Locator is:

BRR Resources  
P.O. Box 796  
Battle Mountain, Nevada 89820

Said claim is located in the NE/4 of Sec. 12, Twp. 20 North, Range 50 East.  
Protracted SE/4 of Sec. , Twp. North, Range East.  
NW/4 of Sec. 7, Twp. 20 North, Range 51 East.  
SW/4 of Sec. , Twp. North, Range East.  
Mount Diablo Base and Meridian, Eureka County, Nevada.

To tie this claim to the Public Survey, begin at the Southwest corner of Section 31, Township 21 North, Range 51 East, Mount Diablo Meridian, thence 2400 feet South and 1800 feet East to the Northeast corner of this claim.

The general course of the lode or vein is East to West.

We (or I) claim 1500 linear feet along the course of the ledge, lode or vein, extending 10 feet from the location monument in a Easterly direction and 1490 feet in a Westerly direction, together with 300 feet on each side of the center of the ledge for the entire length of the claim.

The exterior boundaries of this claim are clearly marked by substantial PVC Pipe monuments, firmly set in the ground and bearing applicable monument designation. The description of such claim is: Beginning at the Northeast Corner:

thence, South 600 feet to the Southeast corner.  
thence, West 750 feet to the South side center,  
thence, West 750 feet to the Southwest corner,  
thence, North 600 feet to the Northwest corner,  
thence, East 750 feet to the North side center,  
thence, East 750 feet to the Northeast corner, the point and place of beginning.

The location work consisted of making a claim map as provided in NRS 517.040. Two copies of this claim map have been filed with the Eureka County Recorder, and the lode claim filing fee has been paid to the County Recorder.

Dated and signed this 11th day of August, 1988.

LOCATOR:

BRR Resources  
P.O. Box 796  
Battle Mountain, Nevada 89820

*Douglas F. Sterck*  
Douglas F. Sterck - Agent



Recording Requested By:

When Recorded Mail To:

BRR Resources  
P.O. Box 796  
Battle Mountain, Nevada 89820

RECORDED AT THE REQUEST OF  
BOOK 184 PAGE 5  
88 SEP 12 P 159

OFFICIAL RECORDS  
EUREKA COUNTY, NEVADA  
M.N. REBAL. & RECORDER  
FILE NO. FEE \$ 6.25

121345

121345

CERTIFICATE OF LOCATION

LODE CLAIM

TO ALL WHOM IT MAY CONCERN:

The undersigned hereby certifies that he has caused to be located the BRR# 114  
lode mining claim on the 11th day of August, 1988.

The name and mailing address of the Locator is:

BRR Resources  
P.O. Box 796  
Battle Mountain, Nevada 89820

Said claim is located in the  
Protracted

NE/4 of Sec. _____, Twp. _____	North, Range 51 East.
SE/4 of Sec. _____, Twp. _____	North, Range 51 East.
NW/4 of Sec. 7, Twp. 20	North, Range 51 East.
SW/4 of Sec. _____, Twp. _____	North, Range 51 East.

Mount Diablo Base and Meridian, Eureka County, Nevada

To tie this claim to the Public Survey, begin at the Southwest corner of Section  
31, Township 21 North, Range 51 East, Mount Diablo Meridian; thence 2400  
feet South and 3300 feet East to the Northeast corner of this claim.

The general course of the lode or vein is East to West.

We (or I) claim 1500 linear feet along the course of the ledge, lode or vein,  
extending 1490 feet from the location monument in a Easterly direction and  
10 feet in a Westerly direction, together with 300 feet on each side of  
the center of the ledge for the entire length of the claim.

The exterior boundaries of this claim are clearly marked by substantial PVC Pipe  
monuments, firmly set in the ground and bearing applicable monument designation.  
The description of such claim is: Beginning at the Northeast Corner:

thence, South	600	feet to the Southeast	corner,
thence, West	750	feet to the South	side center,
thence, West	750	feet to the Southwest	corner,
thence, North	600	feet to the Northwest	corner,
thence, East	750	feet to the North	side center,
thence, East	750	feet to the Northeast	corner, the point and place of

beginning.

The location work consisted of making a claim map as provided in NRS 517.040.  
Two copies of this claim map have been filed with the Eureka County Recorder,  
and the lode claim filing fee has been paid to the County Recorder.

Dated and signed this 11th day of August, 1988.

LOCATOR:

BRR Resources  
P.O. Box 796  
Battle Mountain, Nevada 89820

*Douglas F. Sterck*  
Douglas F. Sterck - Agent

RECORDED AT THE REQUEST OF  
BRR Resources  
BOOK 184 PAGE 6

'88 SEP 12 P159

Recording Requested By:

When Recorded Mail To:

BRR Resources  
P.O. Box 796  
Battle Mountain, Nevada 89820

OFFICIAL RECORDS  
EUREKA COUNTY, NEVADA  
M.N. REBALLATZ, RECORDER

FILE NO. 121346 FEE \$ 6.25

121346

CERTIFICATE OF LOCATION

LODE CLAIM

TO ALL WHOM IT MAY CONCERN:

The undersigned hereby certifies that he has caused to be located the BRR# 115  
lode mining claim on the 11th day of August, 1988.

The name and mailing address of the Locator is:

BRR Resources  
P.O. Box 796  
Battle Mountain, Nevada 89820

Said claim is located in the  
Protracted  
NE/4 of Sec. 12, Twp. 20 North, Range 50 East,  
SE/4 of Sec. 12, Twp. 20 North, Range 50 East,  
NW/4 of Sec. 7, Twp. 20 North, Range 51 East,  
SW/4 of Sec. 7, Twp. 20 North, Range 51 East,  
Mount Diablo Base and Meridian, Eureka County, Nevada.

To tie this claim to the Public Survey, begin at the Southwest corner of Section  
31, Township 21 North, Range 51 East, Mount Diablo Meridian, thence 3000  
feet South and 1800 feet East to the Northeast corner of this claim.

The general course of the lode or vein is East to West.

We (or I) claim 1500 linear feet along the course of the ledge, lode or vein,  
extending 10 feet from the location monument in a Easterly direction and  
1490 feet in a Westerly direction, together with 300 feet on each side of  
the center of the ledge for the entire length of the claim.

The exterior boundaries of this claim are clearly marked by substantial PVC Pipe  
monuments, firmly set in the ground and bearing applicable monument designation.  
The description of such claim is: Beginning at the Northeast Corner:

thence, South 600 feet to the Southeast corner,  
thence, West 750 feet to the South side center,  
thence, West 750 feet to the Southwest corner,  
thence, North 600 feet to the Northwest corner,  
thence, East 750 feet to the North side center,  
thence, East 750 feet to the Northeast corner, the point and place of  
beginning.

The location work consisted of making a claim map as provided in NRS 517.040.  
Two copies of this claim map have been filed with the Eureka County Recorder,  
and the lode claim filing fee has been paid to the County Recorder.

Dated and signed this 11th day of August, 1988.

LOCATOR:

BRR Resources  
P.O. Box 796  
Battle Mountain, Nevada 89820

*Douglas F. Sterck*  
Douglas F. Sterck - Agent

BOOK 184 PAGE 006

88 SEP 12 P1 59

Recording Requested By:

When Recorded Mail To:

BRR Resources  
P.O. Box 796  
Battle Mountain, Nevada 89820

OFFICIAL RECORDS  
EUREKA COUNTY, NEVADA  
H.M. REBALEAN, RECORDER  
FILE NO. FEE \$ 6.25

121347

121347

CERTIFICATE OF LOCATION

LODE CLAIM

TO ALL WHOM IT MAY CONCERN:

The undersigned hereby certifies that he has caused to be located the BRR# 116  
lode mining claim on the 11th day of August, 1988.

The name and mailing address of the Locator is:

BRR Resources  
P.O. Box 796  
Battle Mountain, Nevada 89820

Said claim is located in the Protracted	NE/4 of Sec. _____, Twp. _____, North, Range <u>51</u> East.
	SE/4 of Sec. _____, Twp. _____, North, Range <u>51</u> East.
	NW/4 of Sec. <u>7</u> , Twp. <u>20</u> North, Range <u>51</u> East.
	SW/4 of Sec. <u>7</u> , Twp. <u>20</u> North, Range <u>51</u> East.

Mount Diablo Base and Meridian, Eureka County, Nevada.

To tie this claim to the Public Survey, begin at the Southwest corner of Section  
31, Township 21 North, Range 51 East, Mount Diablo Meridian, thence 3000  
feet South and 3300 feet East to the Northeast corner of this claim.

The general course of the lode or vein is East to West.

We (or I) claim 1500 linear feet along the course of the ledge, lode or vein,  
extending 1490 feet from the location monument in a Easterly direction and  
10 feet in a Westerly direction, together with 300 feet on each side of  
the center of the ledge for the entire length of the claim.

The exterior boundaries of this claim are clearly marked by substantial PVC Pipe  
monuments, firmly set in the ground and bearing applicable monument designation.  
The description of such claim is: Beginning at the Northeast Corner:

thence, <u>South</u>	<u>600</u>	feet to the <u>Southeast</u> corner.
thence, <u>West</u>	<u>750</u>	feet to the <u>South</u> side center.
thence, <u>West</u>	<u>750</u>	feet to the <u>Southwest</u> corner.
thence, <u>North</u>	<u>600</u>	feet to the <u>Northwest</u> corner.
thence, <u>East</u>	<u>750</u>	feet to the <u>North</u> side center.
thence, <u>East</u>	<u>750</u>	feet to the <u>Northeast</u> corner, the point and place of beginning.

The location work consisted of making a claim map as provided in NPS 517.040.  
Two copies of this claim map have been filed with the Eureka County Recorder,  
and the lode claim filing fee has been paid to the County Recorder.

Dated and signed this 11th day of August, 1988.

LOCATOR:

BRR Resources  
P.O. Box 796  
Battle Mountain, Nevada 89820

*Douglas F. Sterck*  
Douglas F. Sterck - Agent

Recording Requested By:

88 SEP 12 P159

When Recorded Mail To:

BRR Resources  
P.O. Box 796  
Battle Mountain, Nevada 89820

OFFICIAL RECORDS  
EUREKA COUNTY, NEVADA  
M.N. REBALEATI, RECORDER  
FILE NO. FEE \$ 6.25

121348

121348

CERTIFICATE OF LOCATION

LODE CLAIM

TO ALL WHOM IT MAY CONCERN:

The undersigned hereby certifies that he has caused to be located the BRR# 117  
lode mining claim on the 11th day of August, 1988.

The name and mailing address of the Locator is:

BRR Resources  
P.O. Box 796  
Battle Mountain, Nevada 89820

Said claim is located in the Protracted	NE/4 of Sec. _____, Twp. _____	North, Range _____	East, _____
	SE/4 of Sec. 12, Twp. 20	North, Range 50	East, _____
	NW/4 of Sec. _____, Twp. _____	North, Range _____	East, _____
	SW/4 of Sec. 7, Twp. 20	North, Range 51	East, _____

Mount Diablo Base and Meridian, Eureka County, Nevada

To tie this claim to the Public Survey, begin at the Southwest corner of Section  
31, Township 21 North, Range 51 East, Mount Diablo Meridian, thence 3600  
feet South and 1800 feet East to the Northeast corner of this claim.

The general course of the lode or vein is East to West.

We (or I) claim 1500 linear feet along the course of the ledge, lode or vein,  
extending 10 feet from the location monument in a Easterly direction and  
1490 feet in a Westerly direction, together with 300 feet on each side of  
the center of the ledge for the entire length of the claim.

The exterior boundaries of this claim are clearly marked by substantial PVC Pipe  
monuments, firmly set in the ground and bearing applicable monument designation.  
The description of such claim is: Beginning at the Northeast Corner:

thence, South 600 feet to the Southeast corner,  
thence, West 750 feet to the South side center,  
thence, West 750 feet to the Southwest corner,  
thence, North 600 feet to the Northwest corner,  
thence, East 750 feet to the North side center,  
thence, East 750 feet to the Northeast corner, the point and place of  
beginning.

The location work consisted of making a claim map as provided in NRS 517.040.  
Two copies of this claim map have been filed with the Eureka County Recorder,  
and the lode claim filing fee has been paid to the County Recorder.

Dated and signed this 11th day of August, 1988.

LOCATOR:

BRR Resources  
P.O. Box 796  
Battle Mountain, Nevada 89820

*Douglas F. Sterck*  
Douglas F. Sterck - Agent



88 SEP 12 P1 59

Recording Requested By:

When Recorded Mail To:

BRR Resources  
P.O. Box 796  
Battle Mountain, Nevada 89820

OFFICIAL RECORDS  
EUREKA COUNTY, NEVADA  
M.M. REDELEATH, RECORDER  
FILE NO. FEE \$ 6.25

121349

121349

CERTIFICATE OF LOCATION

LODE CLAIM

TO ALL WHOM IT MAY CONCERN:

The undersigned hereby certifies that he has caused to be located the BRR# 118  
lode mining claim on the 11th day of August, 1988.

The name and mailing address of the Locator is:

BRR Resources  
P.O. Box 796  
Battle Mountain, Nevada 89820

Said claim is located in the NE/4 of Sec. 7, Twp. 20 North, Range 51 East,  
Protracted SE/4 of Sec. 7, Twp. 20 North, Range 51 East,  
NW/4 of Sec. 7, Twp. 20 North, Range 51 East,  
SW/4 of Sec. 7, Twp. 20 North, Range 51 East,  
Mount Diablo Base and Meridian, Eureka County, Nevada.

To tie this claim to the Public Survey, begin at the Southwest corner of Section  
31, Township 21 North, Range 51 East, Mount Diablo Meridian, thence 3600  
feet South and 3300 feet East to the Northeast corner of this claim.

The general course of the lode or vein is East to West.

We (or I) claim 1500 linear feet along the course of the ledge, lode or vein,  
extending 1490 feet from the location monument in a Easterly direction and  
10 feet in a Westerly direction, together with 300 feet on each side of  
the center of the ledge for the entire length of the claim.

The exterior boundaries of this claim are clearly marked by substantial PVC Pipe  
monuments, firmly set in the ground and bearing applicable monument designation.  
The description of such claim is: Beginning at the Northeast Corner:

thence, South 600 feet to the Southeast corner,  
thence, West 750 feet to the South side center,  
thence, West 750 feet to the Southwest corner,  
thence, North 600 feet to the Northwest corner,  
thence, East 750 feet to the North side center,  
thence, East 750 feet to the Northeast corner, the point and place of  
beginning.

The location work consisted of making a claim map as provided in NRS 517.040.  
Two copies of this claim map have been filed with the Eureka County Recorder,  
and the lode claim filing fee has been paid to the County Recorder.

Dated and signed this 11th day of August, 1988.

LOCATOR:

BRR Resources  
P.O. Box 796  
Battle Mountain, Nevada 89820

*Douglas F. Sterck*  
Douglas F. Sterck - Agent

Recording Requested By:

When Recorded Mail To:

BRR Resources  
P.O. Box 796  
Battle Mountain, Nevada 89820

RECORDED AT THE REQUEST OF  
BOOK PAGE  
184 10

88 SEP 12 P1 59

OFFICIAL RECORDS  
EUREKA COUNTY, NEVADA  
M.M. REBALEATI, RECORDER

FILE NO. FEE \$ 6.25  
121350

121350

CERTIFICATE OF LOCATION

LODE CLAIM

TO ALL WHOM IT MAY CONCERN:

The undersigned hereby certifies that he has caused to be located the BRR# 119  
lode mining claim on the 11th day of August, 1988.

The name and mailing address of the Locator is:

BRR Resources  
P.O. Box 796  
Battle Mountain, Nevada 89820

Said claim is located in the  
Protracted  
NE/4 of Sec. , Twp. North, Range East,  
SE/4 of Sec. 12, Twp. 20 North, Range 50 East,  
NW/4 of Sec. , Twp. North, Range East,  
SW/4 of Sec. 7, Twp. 20 North, Range 51 East,  
Mount Diablo Base and Meridian, Eureka County, Nevada.

To tie this claim to the Public Survey, begin at the Southwest corner of Section  
31, Township 21 North, Range 51 East, Mount Diablo Meridian, thence 4200  
feet South and 1800 feet East to the Northeast corner of this claim.

The general course of the lode or vein is East to West.

We (or I) claim 1500 linear feet along the course of the ledge, lode or vein,  
extending 10 feet from the location monument in a Easterly direction and  
1490 feet in a Westerly direction, together with 300 feet on each side of  
the center of the ledge for the entire length of the claim.

The exterior boundaries of this claim are clearly marked by substantial PVC Pipe  
monuments, firmly set in the ground and bearing applicable monument designation.  
The description of such claim is: Beginning at the Northeast Corner:

thence, South 600 feet to the Southeast corner,  
thence, West 750 feet to the South side center,  
thence, West 750 feet to the Southwest corner,  
thence, North 600 feet to the Northwest corner,  
thence, East 750 feet to the North side center,  
thence, East 750 feet to the Northeast corner, the point and place of  
beginning.

The location work consisted of making a claim map as provided in NRS 517.040.  
Two copies of this claim map have been filed with the Eureka County Recorder,  
and the lode claim filing fee has been paid to the County Recorder.

Dated and signed this 11th day of August, 1988.

LOCATOR:

BRR Resources  
P.O. Box 796  
Battle Mountain, Nevada 89820

*Douglas F. Sterck*  
Douglas F. Sterck - Agent

RECORDED AT THE REQUEST OF  
BOOK BRR Resources  
184 PAGE 11

Recording Requested By:

88 SEP 12 P1 59

When Recorded Mail To:

BRR Resources  
P.O. Box 796  
Battle Mountain, Nevada 89820

OFFICIAL RECORDS  
EUREKA COUNTY, NEVADA  
M.N. REBALEATI, RECORDER  
FILE NO. 121551 #6.25

121551

CERTIFICATE OF LOCATION

LODE CLAIM

TO ALL WHOM IT MAY CONCERN:

The undersigned hereby certifies that he has caused to be located the BRR# 120  
lode mining claim on the 11th day of August, 1988.

The name and mailing address of the Locator is:

BRR Resources  
P.O. Box 796  
Battle Mountain, Nevada 89820

Said claim is located in the  
Protracted  
NE/4 of Sec.       , Twp.        North, Range 51 East,  
SE/4 of Sec.       , Twp.        North, Range 51 East,  
NW/4 of Sec.       , Twp.        North, Range 51 East,  
SW/4 of Sec. 7, Twp. 20 North, Range 51 East,  
Mount Diablo Base and Meridian, Eureka County, Nevada.

To tie this claim to the Public Survey, begin at the Southwest corner of Section  
31, Township 21 North, Range 51 East, Mount Diablo Meridian, thence 4200  
feet South and 3300 feet East to the Northeast corner of this claim.

The general course of the lode or vein is East to West.

We (or I) claim 1500 linear feet along the course of the ledge, lode or vein,  
extending 1490 feet from the location monument in a Easterly direction and  
10 feet in a Westerly direction, together with 300 feet on each side of  
the center of the ledge for the entire length of the claim.

The exterior boundaries of this claim are clearly marked by substantial PVC Pipe  
monuments, firmly set in the ground and bearing applicable monument designation.  
The description of such claim is: Beginning at the Northeast Corner:

thence, South 600 feet to the Southeast corner,  
thence, West 750 feet to the South side center,  
thence, West 750 feet to the Southwest corner,  
thence, North 600 feet to the Northwest corner,  
thence, East 750 feet to the North side center,  
thence, East 750 feet to the Northeast corner, the point and place of  
beginning.

The location work consisted of making a claim map as provided in NRS 517.040.  
Two copies of this claim map have been filed with the Eureka County Recorder,  
and the lode claim filing fee has been paid to the County Recorder.

Dated and signed this 11th day of August, 1988.

LOCATOR:

BRR Resources  
P.O. Box 796  
Battle Mountain, Nevada 89820

Douglas F. Sterck  
Douglas F. Sterck - Agent

BOOK 184 PAGE 011

RECORDED AT THE REQUEST OF  
BRR RESOURCES  
BOOK 184 PAGE 12

88 SEP 12 P159

Recording Requested By:

When Recorded Mail To:

BRR Resources  
P.O. Box 796  
Battle Mountain, Nevada 89820

OFFICIAL RECORDS  
EUREKA COUNTY, NEVADA  
M.N. REBALEATI, RECORDER  
FILE NO. 121352

121352

86.25

CERTIFICATE OF LOCATION

LODE CLAIM

TO ALL WHOM IT MAY CONCERN:

The undersigned hereby certifies that he has caused to be located the BRR# 121 lode mining claim on the 11th day of August, 1988.

The name and mailing address of the Locator is:

BRR Resources  
P.O. Box 796  
Battle Mountain, Nevada 89820

Said claim is located in the Protracted	NE/4 of Sec. _____, Twp. _____	North, Range _____	East, _____
	SE/4 of Sec. 12, Twp. 20	North, Range 50	East, _____
	NW/4 of Sec. _____, Twp. _____	North, Range _____	East, _____
	SW/4 of Sec. 7, Twp. 20	North, Range 51	East, _____

Mount Diablo Base and Meridian, Eureka County, Nevada.

To tie this claim to the Public Survey, begin at the Southwest corner of Section 31, Township 21 North, Range 51 East, Mount Diablo Meridian, thence 4800 feet South and 1800 feet East to the Northeast corner of this claim.

The general course of the lode or vein is East to West.

We (or I) claim 1500 linear feet along the course of the ledge, lode or vein, extending 10 feet from the location monument in a Easterly direction and 1490 feet in a Westerly direction, together with 300 feet on each side of the center of the ledge for the entire length of the claim.

The exterior boundaries of this claim are clearly marked by substantial PVC Pipe monuments, firmly set in the ground and bearing applicable monument designation. The description of such claim is: Beginning at the Northeast Corner:

thence, South 600 feet to the Southeast corner,  
thence, West 750 feet to the South side center,  
thence, West 750 feet to the Southwest corner,  
thence, North 600 feet to the Northwest corner,  
thence, East 750 feet to the North side center,  
thence, East 750 feet to the Northeast corner, the point and place of beginning.

The location work consisted of making a claim map as provided in NRS 517.040. Two copies of this claim map have been filed with the Eureka County Recorder, and the lode claim filing fee has been paid to the County Recorder.

Dated and signed this 11th day of August, 1988.

LOCATOR:

BRR Resources  
P.O. Box 796  
Battle Mountain, Nevada 89820

*Douglas F. Sterck*  
Douglas F. Sterck - Agent

BOOK 184 PAGE 012



88 SEP 12 P1 59

Recording Requested By:

When Recorded Mail To:

BRR Resources  
P.O. Box 796  
Battle Mountain, Nevada 89820

OFFICIAL RECORDS  
EUREKA COUNTY, NEVADA  
H.M. REBALCATT, RECORDER  
FILE NO. FEE \$ 6.25

121353

121353

CERTIFICATE OF LOCATION

LODE CLAIM

TO ALL WHOM IT MAY CONCERN:

The undersigned hereby certifies that he has caused to be located the BRR# 122  
lode mining claim on the 11th day of August, 1988.

The name and mailing address of the Locator is:

BRR Resources  
P.O. Box 796  
Battle Mountain, Nevada 89820

Said claim is located in the NE/4 of Sec.       , Twp.        North, Range 51 East,  
SE/4 of Sec.       , Twp.        North, Range 51 East,  
Protracted NW/4 of Sec.       , Twp.        North, Range 51 East,  
SW/4 of Sec. 7, Twp. 20 North, Range 51 East,  
Mount Diablo Base and Meridian, Eureka County, Nevada.

To tie this claim to the Public Survey, begin at the Southwest corner of Section  
31, Township 21 North, Range 51 East, Mount Diablo Meridian, thence 4800  
feet South and 3300 feet East to the Northeast corner of this claim.

The general course of the lode or vein is East to West.

We (or I) claim 1500 linear feet along the course of the ledge, lode or vein,  
extending 1490 feet from the location monument in a Easterly direction and  
10 feet in a Westerly direction, together with 300 feet on each side of  
the center of the ledge for the entire length of the claim.

The exterior boundaries of this claim are clearly marked by substantial PVC Pipe  
monuments, firmly set in the ground and bearing applicable monument designation.  
The description of such claim is: Beginning at the Northeast Corner:

thence, South 600 feet to the Southeast corner,  
thence, West 750 feet to the South side center,  
thence, West 750 feet to the Southwest corner,  
thence, North 600 feet to the Northwest corner,  
thence, East 750 feet to the North side center,  
thence, East 750 feet to the Northeast corner, the point and place of  
beginning.

The location work consisted of making a claim map as provided in NRS 517.040.  
Two copies of this claim map have been filed with the Eureka County Recorder,  
and the lode claim filing fee has been paid to the County Recorder.

Dated and signed this 11th day of August, 1988.

LOCATOR:

BRR Resources  
P.O. Box 796  
Battle Mountain, Nevada 89820

*Douglas F. Sterck*  
Douglas F. Sterck - Agent

88 SEP 12 P1 59

Recording Requested By:

When Recorded Mail To:

BRR Resources  
P.O. Box 796  
Battle Mountain, Nevada 89820

OFFICIAL RECORDS  
EUREKA COUNTY, NEVADA  
M.N. REGALATI, RECORDER  
FILE NO. FEE \$ 6.25

121354

121354

CERTIFICATE OF LOCATION

LODE CLAIM

TO ALL WHOM IT MAY CONCERN:

The undersigned hereby certifies that he has caused to be located the BRR# 123  
lode mining claim on the 11th day of August, 1988.

The name and mailing address of the Locator is:

BRR Resources  
P.O. Box 796  
Battle Mountain, Nevada 89820

Said claim is located in the  
Protracted  
NE/4 of Sec. 13, Twp. 20 North, Range 50 East.  
SE/4 of Sec. 12, Twp. 20 North, Range 50 East.  
NW/4 of Sec. 18, Twp. 20 North, Range 51 East.  
SW/4 of Sec. 7, Twp. 20 North, Range 51 East.  
Mount Diablo Base and Meridian, Eureka County, Nevada.

To tie this claim to the Public Survey, begin at the Southwest corner of Section  
31, Township 21 North, Range 51 East, Mount Diablo Meridian, thence 5400  
feet South and 1800 feet East to the Northeast corner of this claim.

The general course of the lode or vein is East to West.

We (or I) claim 1500 linear feet along the course of the ledge, lode or vein,  
extending 10 feet from the location monument in a Easterly direction and  
1490 feet in a Westerly direction, together with 300 feet on each side of  
the center of the ledge for the entire length of the claim.

The exterior boundaries of this claim are clearly marked by substantial PVC Pipe  
monuments, firmly set in the ground and bearing applicable monument designation.  
The description of such claim is: Beginning at the Northeast Corner:

thence, South 600 feet to the Southeast corner,  
thence, West 750 feet to the South side center,  
thence, West 750 feet to the Southwest corner,  
thence, North 600 feet to the Northwest corner,  
thence, East 750 feet to the North side center,  
thence, East 750 feet to the Northeast corner, the point and place of  
beginning.

The location work consisted of making a claim map as provided in NRS 517.040.  
Two copies of this claim map have been filed with the Eureka County Recorder,  
and the lode claim filing fee has been paid to the County Recorder.

Dated and signed this 11th day of August, 1988.

LOCATOR:

BRR Resources  
P.O. Box 796  
Battle Mountain, Nevada 89820

Douglas F. Sterck  
Douglas F. Sterck - Agent

RECORDED AT THE REQUEST OF  
BRR Resources  
BOOK 184 PAGE 15

88 SEP 12 P1 39

Recording Requested By:

When Recorded Mail To:

BRR Resources  
P.O. Box 796  
Battle Mountain, Nevada 89820

OFFICIAL RECORDS  
EUREKA COUNTY, NEVADA  
M.N. REDEALTY RECORDER  
FILE NO. FEE \$ 6.25

121355

121355

CERTIFICATE OF LOCATION

LODE CLAIM

TO ALL WHOM IT MAY CONCERN:

The undersigned hereby certifies that he has caused to be located the BRR# 124  
lode mining claim on the 11th day of August, 1988.

The name and mailing address of the Locator is:

BRR Resources  
P.O. Box 796  
Battle Mountain, Nevada 89820

Said claim is located in the  
Protracted

NE/4 of Sec. _____	Twp. _____	North, Range	<u>51</u>	<u>East.</u>
SE/4 of Sec. _____	Twp. _____	North, Range	<u>51</u>	<u>East.</u>
NW/4 of Sec. <u>18</u>	Twp. <u>20</u>	North, Range	<u>51</u>	<u>East.</u>
SW/4 of Sec. <u>7</u>	Twp. <u>20</u>	North, Range	<u>51</u>	<u>East.</u>

Mount Diablo Base and Meridian, Eureka County, Nevada.

To tie this claim to the Public Survey, begin at the Southwest corner of Section  
31, Township 21 North, Range 51 East, Mount Diablo Meridian, thence 5400  
feet South and 3300 feet East to the Northeast corner of this claim.

The general course of the lode or vein is East to West.

We (or I) claim 1500 linear feet along the course of the ledge, lode or vein,  
extending 1490 feet from the location monument in a Easterly direction and  
10 feet in a Westerly direction, together with 300 feet on each side of  
the center of the ledge for the entire length of the claim.

The exterior boundaries of this claim are clearly marked by substantial PVC Pipe  
monuments, firmly set in the ground and bearing applicable monument designation.  
The description of such claim is: Beginning at the Northeast Corner:

thence, South 600 feet to the Southeast corner,  
thence, West 750 feet to the South side center,  
thence, West 750 feet to the Southwest corner,  
thence, North 600 feet to the Northwest corner,  
thence, East 750 feet to the North side center,  
thence, East 750 feet to the Northeast corner, the point and place of  
beginning.

The location work consisted of making a claim map as provided in NRS 517.040.  
Two copies of this claim map have been filed with the Eureka County Recorder,  
and the lode claim filing fee has been paid to the County Recorder.

Dated and signed this 11th day of August, 1988.

LOCATOR:

BRR Resources  
P.O. Box 796  
Battle Mountain, Nevada 89820

*Douglas F. Sterck*  
Douglas F. Sterck - Agent

BOOK 184 PAGE 15

88 SEP 12 P159

Recording Requested By:

When Recorded Mail To:

BRR Resources  
P.O. Box 796  
Battle Mountain, Nevada 89820

OFFICIAL RECORDS  
EUREKA COUNTY, NEVADA  
M.N. REGISTRATION RECORDER

FILE NO. FEE \$ 6.25

121356

121356

CERTIFICATE OF LOCATION

LODE CLAIM

TO ALL WHOM IT MAY CONCERN:

The undersigned hereby certifies that he has caused to be located the BRR# 125 lode mining claim on the 11th day of August, 1988.

The name and mailing address of the Locator is:

BRR Resources  
P.O. Box 796  
Battle Mountain, Nevada 89820

Said claim is located in the NE/4 of Sec. 13, Twp. 20 North, Range 50 East, SE/4 of Sec. 18, Twp. 20 North, Range 51 East, NW/4 of Sec. 18, Twp. 20 North, Range 51 East, SW/4 of Sec. 18, Twp. 20 North, Range 51 East, Protracted Mount Diablo Base and Meridian, Eureka County, Nevada.

To tie this claim to the Public Survey, begin at the Southwest corner of Section 31, Township 21 North, Range 51 East, Mount Diablo Meridian, thence 6000 feet South and 1800 feet East to the Northeast corner of this claim.

The general course of the lode or vein is East to West.

We (or I) claim 1500 linear feet along the course of the ledge, lode or vein, extending 10 feet from the location monument in a Easterly direction and 1490 feet in a Westerly direction, together with 300 feet on each side of the center of the ledge for the entire length of the claim.

The exterior boundaries of this claim are clearly marked by substantial PVC Pipe monuments, firmly set in the ground and bearing applicable monument designation. The description of such claim is: Beginning at the Northeast Corner:

thence, South 600 feet to the Southeast corner,  
thence, West 750 feet to the South side center,  
thence, West 750 feet to the Southwest corner,  
thence, North 600 feet to the Northwest corner,  
thence, East 750 feet to the North side center,  
thence, East 750 feet to the Northeast corner, the point and place of beginning.

The location work consisted of making a claim map as provided in NRS 517.040. Two copies of this claim map have been filed with the Eureka County Recorder, and the lode claim filing fee has been paid to the County Recorder.

Dated and signed this 11th day of August, 1988.

LOCATOR:

BRR Resources  
P.O. Box 796  
Battle Mountain, Nevada 89820

*Douglas F. Sterck*  
Douglas F. Sterck - Agent



RECORDED AT THE REQUEST OF  
BRR Resources  
BOOK PAGE  
184 17

Recording Requested By:

88 SEP 12 P2:00

When Recorded Mail To:

BRR Resources  
P.O. Box 796  
Battle Mountain, Nevada 89820

OFFICIAL RECORDS  
EUREKA COUNTY, NEVADA  
MIN. REBILITATION RECORDER  
FILE NO. FEE \$ 6.25

121357

121357

CERTIFICATE OF LOCATION

LODE CLAIM

TO ALL WHOM IT MAY CONCERN:

The undersigned hereby certifies that he has caused to be located the BRR# 126 lode mining claim on the 11th day of August, 1988.

The name and mailing address of the Locator is:

BRR Resources  
P.O. Box 796  
Battle Mountain, Nevada 89820

Said claim is located in the NE/4 of Sec. \_\_\_\_\_, Twp. \_\_\_\_\_ North, Range 51 East, SE/4 of Sec. \_\_\_\_\_, Twp. \_\_\_\_\_ North, Range 51 East, NW/4 of Sec. 18, Twp. 20 North, Range 51 East, SW/4 of Sec. \_\_\_\_\_, Twp. \_\_\_\_\_ North, Range 51 East, Mount Diablo Base and Meridian, Eureka County, Nevada.

To tie this claim to the Public Survey, begin at the Southwest corner of Section 31, Township 21 North, Range 51 East, Mount Diablo Meridian, thence 6000 feet South and 3300 feet East to the Northeast corner of this claim.

The general course of the lode or vein is East to West.

We (or I) claim 1500 linear feet along the course of the ledge, lode or vein, extending 1490 feet from the location monument in a Easterly direction and 10 feet in a Westerly direction, together with 300 feet on each side of the center of the ledge for the entire length of the claim.

The exterior boundaries of this claim are clearly marked by substantial PVC Pipe monuments, firmly set in the ground and bearing applicable monument designation. The description of such claim is: Beginning at the Northeast Corner:

thence, South 600 feet to the Southeast corner,  
thence, West 750 feet to the South side center,  
thence, West 750 feet to the Southwest corner,  
thence, North 600 feet to the Northwest corner,  
thence, East 750 feet to the North side center,  
thence, East 750 feet to the Northeast corner, the point and place of beginning.

The location work consisted of making a claim map as provided in NRS 517.040. Two copies of this claim map have been filed with the Eureka County Recorder, and the lode claim filing fee has been paid to the County Recorder.

Dated and signed this 11th day of August, 1988.

LOCATOR:

BRR Resources  
P.O. Box 796  
Battle Mountain, Nevada 89820

*Douglas F. Sterck*  
Douglas F. Sterck - Agent

BOOK 184 PAGE 17

RECORDED AT THE REQUEST OF  
BRR Resources  
BOOK 184 PAGE 18

88 SEP 12 P2 00

Recording Requested By:

When Recorded Mail To:

BRR Resources  
P.O. Box 796  
Battle Mountain, Nevada 89820

OFFICIAL RECORDS  
EUREKA COUNTY, NEVADA  
M.N. REBALEATI, RECORDER  
FILE NO. FILE # 625

121358

121358

CERTIFICATE OF LOCATION

LODE CLAIM

TO ALL WHOM IT MAY CONCERN:

The undersigned hereby certifies that he has caused to be located the BRR# 127 lode mining claim on the 11th day of August, 1988.

The name and mailing address of the Locator is:

BRR Resources  
P.O. Box 796  
Battle Mountain, Nevada 89820

Said claim is located in the	NE/4 of Sec. <u>13</u>	Twp. <u>20</u>	North, Range <u>50</u>	East.
Protracted	SE/4 of Sec. <u>13</u>	Twp. <u>20</u>	North, Range <u>50</u>	East.
	NW/4 of Sec. <u>18</u>	Twp. <u>20</u>	North, Range <u>51</u>	East.
	SW/4 of Sec. <u>18</u>	Twp. <u>20</u>	North, Range <u>51</u>	East.

Mount Diablo Base and Meridian, Eureka County, Nevada.

To tie this claim to the Public Survey, begin at the Southwest corner of Section 31, Township 21 North, Range 51 East, Mount Diablo Meridian, thence 6600 feet South and 1800 feet East to the Northeast corner of this claim.

The general course of the lode or vein is East to West.

We (or I) claim 1500 linear feet along the course of the ledge, lode or vein, extending 10 feet from the location monument in a Easterly direction and 1490 feet in a Westerly direction, together with 300 feet on each side of the center of the ledge for the entire length of the claim.

The exterior boundaries of this claim are clearly marked by substantial PVC Pipe monuments, firmly set in the ground and bearing applicable monument designation. The description of such claim is: Beginning at the Northeast Corner:


thence, <u>South</u>	<u>600</u>	feet to the <u>Southeast</u> corner,
thence, <u>West</u>	<u>750</u>	feet to the <u>South</u> side center,
thence, <u>West</u>	<u>750</u>	feet to the <u>Southwest</u> corner,
thence, <u>North</u>	<u>600</u>	feet to the <u>Northwest</u> corner,
thence, <u>East</u>	<u>750</u>	feet to the <u>North</u> side center,
thence, <u>East</u>	<u>750</u>	feet to the <u>Northeast</u> corner, the point and place of beginning.

The location work consisted of making a claim map as provided in NRS 517.040. Two copies of this claim map have been filed with the Eureka County Recorder, and the lode claim filing fee has been paid to the County Recorder.

Dated and signed this 11th day of August, 1988.

LOCATOR:

BRR Resources  
P.O. Box 796  
Battle Mountain, Nevada 89820

  
Douglas F. Sterck - Agent

RECORDED AT THE REQUEST OF  
BRR Resources  
BOOK 184 PAGE 19

'88 SEP 12 P2:00

Recording Requested By:

When Recorded Mail To:

BRR Resources  
P.O. Box 796  
Battle Mountain, Nevada 89820

OFFICIAL RECORDS  
EUREKA COUNTY, NEVADA  
M.M. REBALEATI, RECORDER  
FILE NO. FEE \$ 6.25

121359

121359

CERTIFICATE OF LOCATION

LODE CLAIM

TO ALL WHOM IT MAY CONCERN:

The undersigned hereby certifies that he has caused to be located the BRR# 128  
lode mining claim on the 11th day of August, 1988.

The name and mailing address of the Locator is:

BRR Resources  
P.O. Box 796  
Battle Mountain, Nevada 89820

Said claim is located in the  
Protracted

NE/4 of Sec. _____	Twp. _____	North, Range	<u>51</u>	East,
SE/4 of Sec. _____	Twp. _____	North, Range	<u>51</u>	East,
NW/4 of Sec. <u>18</u>	Twp. <u>20</u>	North, Range	<u>51</u>	East,
SW/4 of Sec. _____	Twp. _____	North, Range	<u>51</u>	East,

Mount Diablo Base and Meridian, Eureka County, Nevada.

To tie this claim to the Public Survey, begin at the Southwest corner of Section  
31, Township 21 North, Range 51 East, Mount Diablo Meridian, thence 6600  
feet South and 3300 feet East to the Northeast corner of this claim.

The general course of the lode or vein is East to West.

We (or I) claim 1500 linear feet along the course of the ledge, lode or vein,  
extending 1490 feet from the location monument in a Easterly direction and  
10 feet in a Westerly direction, together with 300 feet on each side of  
the center of the ledge for the entire length of the claim.

The exterior boundaries of this claim are clearly marked by substantial PVC Pipe  
monuments, firmly set in the ground and bearing applicable monument designation.  
The description of such claim is: Beginning at the Northeast Corner:

thence, <u>South</u>	<u>600</u>	feet to the <u>Southeast</u> corner,
thence, <u>West</u>	<u>750</u>	feet to the <u>South</u> side center,
thence, <u>West</u>	<u>750</u>	feet to the <u>Southwest</u> corner,
thence, <u>North</u>	<u>600</u>	feet to the <u>Northwest</u> corner,
thence, <u>East</u>	<u>750</u>	feet to the <u>North</u> side center,
thence, <u>East</u>	<u>750</u>	feet to the <u>Northeast</u> corner, the point and place of beginning.

The location work consisted of making a claim map as provided in NRS 517.040.  
Two copies of this claim map have been filed with the Eureka County Recorder,  
and the lode claim filing fee has been paid to the County Recorder.

Dated and signed this 11th day of August, 1988.

LOCATOR:

BRR Resources  
P.O. Box 796  
Battle Mountain, Nevada 89820

*Douglas F. Sterck*  
Douglas F. Sterck - Agent

RECORDED AT THE REQUEST OF BRR Resources

BOOK  
184

PAGE  
20

Recording Requested By:

88 SEP 12 P2:00

When Recorded Mail To:

BRR Resources  
P.O. Box 796  
Battle Mountain, Nevada 89820

121360

OFFICIAL RECORDS  
EUREKA COUNTY, NEVADA  
M.N. REBALANCE RECORDER  
FILE NO. SEE 6.25  
121360

CERTIFICATE OF LOCATION

LODE CLAIM

TO ALL WHOM IT MAY CONCERN:

The undersigned hereby certifies that he has caused to be located the BRR# 129 lode mining claim on the 11th day of August, 1988.

The name and mailing address of the Locator is:

BRR Resources  
P.O. Box 796  
Battle Mountain, Nevada 89820

Said claim is located in the  
Protracted NE/4 of Sec. 13, Twp. 20 North, Range 50 East.  
SE/4 of Sec. 13, Twp. 20 North, Range 51 East.  
NW/4 of Sec. 18, Twp. 20 North, Range 51 East.  
SW/4 of Sec. 18, Twp. 20 North, Range 51 East.  
Mount Diablo Base and Meridian, Eureka County, Nevada.

To tie this claim to the Public Survey, begin at the Southwest corner of Section 31, Township 21 North, Range 51 East, Mount Diablo Meridian, thence 7200 feet South and 1800 feet East to the Northeast corner of this claim.

The general course of the lode or vein is East to West.

We (or I) claim 1500 linear feet along the course of the ledge, lode or vein, extending 10 feet from the location monument in a Easterly direction and 1490 feet in a Westerly direction, together with 300 feet on each side of the center of the ledge for the entire length of the claim.

The exterior boundaries of this claim are clearly marked by substantial PVC Pipe monuments, firmly set in the ground and bearing applicable monument designation. The description of such claim is: Beginning at the Northeast Corner:

thence, <u>South</u>	<u>600</u>	feet to the <u>Southeast</u> corner,
thence, <u>West</u>	<u>750</u>	feet to the <u>South</u> side center,
thence, <u>West</u>	<u>750</u>	feet to the <u>Southwest</u> corner,
thence, <u>North</u>	<u>600</u>	feet to the <u>Northwest</u> corner,
thence, <u>East</u>	<u>750</u>	feet to the <u>North</u> side-center,
thence, <u>East</u>	<u>750</u>	feet to the <u>Northeast</u> corner, the point and place of beginning.

The location work consisted of making a claim map as provided in NRS 517.040. Two copies of this claim map have been filed with the Eureka County Recorder, and the lode claim filing fee has been paid to the County Recorder.

Dated and signed this 11th day of August, 1988.

LOCATOR:

BRR Resources  
P.O. Box 796  
Battle Mountain, Nevada 89820

*Douglas F. Sterck*  
Douglas F. Sterck - Agent

BOOK 184 PAGE 20



88 SEP 12 P2:00

Recording Requested By:

When Recorded Mail To:

BRR Resources

P.O. Box 796

Battle Mountain, Nevada 89820

OFFICIAL RECORDS  
EUREKA COUNTY, NEVADA  
M.H. REBALEATI, RECORDER

FILE NO:

FEE \$ 6.25

121361

121361

CERTIFICATE OF LOCATION

LODE CLAIM

TO ALL WHOM IT MAY CONCERN:

The undersigned hereby certifies that he has caused to be located the BRR# 130 lode mining claim on the 11th day of August, 1988.

The name and mailing address of the Locator is:

BRR Resources

P.O. Box 796

Battle Mountain, Nevada 89820

Said claim is located in the NE/4 of Sec.       , Twp.        North, Range 51 East, SE/4 of Sec.       , Twp.        North, Range 51 East, Protracted NW/4 of Sec. 18, Twp. 20 North, Range 51 East, SW/4 of Sec.       , Twp.        North, Range 51 East, Mount Diablo Base and Meridian, Eureka County, Nevada.

To tie this claim to the Public Survey, begin at the Southwest corner of Section 31, Township 21 North, Range 51 East, Mount Diablo Meridian, thence 7200 feet South and 3300 feet East to the Northeast corner of this claim.

The general course of the lode or vein is East to West.

We (or I) claim 1500 linear feet along the course of the ledge, lode or vein, extending 1490 feet from the location monument in a Easterly direction and 10 feet in a Westerly direction, together with 300 feet on each side of the center of the ledge for the entire length of the claim.

The exterior boundaries of this claim are clearly marked by substantial PVC Pipe monuments, firmly set in the ground and bearing applicable monument designation. The description of such claim is: Beginning at the Northeast Corner:

thence, South	600	feet to the Southeast corner,
thence, West	750	feet to the South side center,
thence, West	750	feet to the Southwest corner,
thence, North	600	feet to the Northwest corner,
thence, East	750	feet to the North side center,
thence, East	750	feet to the Northeast corner, the point and place of beginning.

The location work consisted of making a claim map as provided in NRS 517.040. Two copies of this claim map have been filed with the Eureka County Recorder, and the lode claim filing fee has been paid to the County Recorder.

Dated and signed this 11th day of August, 1988.

LOCATOR:

BRR Resources

P.O. Box 796

Battle Mountain, Nevada 89820

*Douglas F. Sterck*  
Douglas F. Sterck - Agent

Recording Requested By:

88 SEP 12 P2:00

When Recorded Mail To:

BRR Resources  
P.O. Box 796  
Battle Mountain, Nevada 89820

OFFICIAL RECORDS  
EUREKA COUNTY, NEVADA  
M.N. REBALCATE RECORDER  
FILE NO. 121362  
FEE \$ 6.25

121362

CERTIFICATE OF LOCATION

LODE CLAIM

TO ALL WHOM IT MAY CONCERN:

The undersigned hereby certifies that he has caused to be located the BRR# 131  
lode mining claim on the 11th day of August, 1988.

The name and mailing address of the Locator is:

BRR Resources  
P.O. Box 796  
Battle Mountain, Nevada 89820

Said claim is located in the NE/4 of Sec. 13, Twp. 20 North, Range 50 East,  
SE/4 of Sec. , Twp. North, Range East,  
Protracted NW/4 of Sec. 18, Twp. 20 North, Range 51 East,  
SW/4 of Sec. , Twp. North, Range East,  
Mount Diablo Base and Meridian, Eureka County, Nevada.

To tie this claim to the Public Survey, begin at the Southwest corner of Section  
31, Township 21 North, Range 51 East, Mount Diablo Meridian, thence 7800  
feet South and 1800 feet East to the Northeast corner of this claim.

The general course of the lode or vein is East to West.

We (or I) claim 1500 linear feet along the course of the ledge, lode or vein,  
extending 10 feet from the location monument in a Easterly direction and  
1490 feet in a Westerly direction, together with 300 feet on each side of  
the center of the ledge for the entire length of the claim.

The exterior boundaries of this claim are clearly marked by substantial PVC Pipe  
monuments, firmly set in the ground and bearing applicable monument designation.  
The description of such claim is: Beginning at the Northeast Corner:

thence, South 600 feet to the Southeast corner,  
thence, West 750 feet to the South side center,  
thence, West 750 feet to the Southwest corner,  
thence, North 600 feet to the Northwest corner,  
thence, East 750 feet to the North side center,  
thence, East 750 feet to the Northeast corner, the point and place of  
beginning.

The location work consisted of making a claim map as provided in NRS 517.040.  
Two copies of this claim map have been filed with the Eureka County Recorder,  
and the lode claim filing fee has been paid to the County Recorder.

Dated and signed this 11th day of August, 1988.

LOCATOR:

BRR Resources  
P.O. Box 796  
Battle Mountain, Nevada 89820

*Douglas F. Sterck*  
Douglas F. Sterck - Agent

RECORDED AT THE REQUEST OF *BRR Resources*

BCC# PAGE  
184 23

88 SEP 12 P2:00

Recording Requested By:

When Recorded Mail To:

BRR Resources  
P.O. Box 796  
Battle Mountain, Nevada 89820

OFFICIAL RECORDS  
EUREKA COUNTY, NEVADA  
M.M. REBALEAII, RECORDER  
FILE NO. FILE # 6.25

121363

121363

CERTIFICATE OF LOCATION

LODE CLAIM

TO ALL WHOM IT MAY CONCERN:

The undersigned hereby certifies that he has caused to be located the BRR# 132  
lode mining claim on the 11th day of August, 1988.

The name and mailing address of the Locator is:

BRR Resources  
P.O. Box 796  
Battle Mountain, Nevada 89820

Said claim is located in the NE/4 of Sec. \_\_\_\_\_, Twp. \_\_\_\_\_ North, Range 51 East,  
SE/4 of Sec. \_\_\_\_\_, Twp. \_\_\_\_\_ North, Range 51 East,  
Protracted NW/4 of Sec. 18, Twp. 20 North, Range 51 East,  
SW/4 of Sec. \_\_\_\_\_, Twp. \_\_\_\_\_ North, Range 51 East,  
Mount Diablo Base and Meridian, Eureka County, Nevada

To tie this claim to the Public Survey, begin at the Southwest corner of Section  
31, Township 21 North, Range 51 East, Mount Diablo Meridian, thence 7800  
feet South and 3300 feet East to the Northeast corner of this claim.

The general course of the lode or vein is East to West.

We (or I) claim 1500 linear feet along the course of the ledge, lode or vein,  
extending 1490 feet from the location monument in a Easterly direction and  
10 feet in a Westerly direction, together with 300 feet on each side of  
the center of the ledge for the entire length of the claim.

The exterior boundaries of this claim are clearly marked by substantial PVC Pipe  
monuments, firmly set in the ground and bearing applicable monument designation.  
The description of such claim is: Beginning at the Northeast Corner:

thence, South 600 feet to the Southeast corner,  
thence, West 750 feet to the South side center,  
thence, West 750 feet to the Southwest corner,  
thence, North 600 feet to the Northwest corner,  
thence, East 750 feet to the North side center,  
thence, East 750 feet to the Northeast corner, the point and place of  
beginning.

The location work consisted of making a claim map as provided in NRS 517.040.  
Two copies of this claim map have been filed with the Eureka County Recorder,  
and the lode claim filing fee has been paid to the County Recorder.

Dated and signed this 11th day of August, 1988.

LOCATOR:

BRR Resources  
P.O. Box 796  
Battle Mountain, Nevada 89820

*Douglas F. Sterck*  
Douglas F. Sterck - Agent

BOOK 184 PAGE 23

Recording Requested By:

When Recorded Mail To:

BRR Resources  
P.O. Box 796  
Battle Mountain, Nevada 89820

RECORDED AT THE REQUEST OF  
BOOK 184 PAGE 24  
BRR Resources

88 SEP 12 P2:00

OFFICIAL RECORDS  
EUREKA COUNTY, NEVADA  
H.M. REBALEATI, RECORDER  
FILE NO. 121364 FEE \$ 6.25

121364

CERTIFICATE OF LOCATION

LODE CLAIM

TO ALL WHOM IT MAY CONCERN:

The undersigned hereby certifies that he has caused to be located the BRR# 133  
lode mining claim on the 11th day of August, 1988.

The name and mailing address of the Locator is:

BRR Resources  
P.O. Box 796  
Battle Mountain, Nevada 89820

Said claim is located in the  
Protracted

NE/4 of Sec. 13	, Twp. 20	North, Range 50	East,
SE/4 of Sec. 13	, Twp. 20	North, Range 50	East,
NW/4 of Sec. 18	, Twp. 20	North, Range 51	East,
SW/4 of Sec. 18	, Twp. 20	North, Range 51	East,

Mount Diablo Base and Meridian, Eureka County, Nevada.

To tie this claim to the Public Survey, begin at the Southwest corner of Section  
31, Township 21 North, Range 51 East, Mount Diablo Meridian, thence 8400  
feet South and 1800 feet East to the Northeast corner of this claim.

The general course of the lode or vein is East to West.

We (or I) claim 1500 linear feet along the course of the ledge, lode or vein,  
extending 10 feet from the location monument in a Easterly direction and  
1490 feet in a Westerly direction, together with 300 feet on each side of  
the center of the ledge for the entire length of the claim.

The exterior boundaries of this claim are clearly marked by substantial PVC Pipe  
monuments, firmly set in the ground and bearing applicable monument designation.  
The description of such claim is: Beginning at the Northeast Corner:

thence, South 600 feet to the Southeast corner,  
thence, West 750 feet to the South side center,  
thence, West 750 feet to the Southwest corner,  
thence, North 600 feet to the Northwest corner,  
thence, East 750 feet to the North side center,  
thence, East 750 feet to the Northeast corner, the point and place of  
beginning.

The location work consisted of making a claim map as provided in NRS 517.040.  
Two copies of this claim map have been filed with the Eureka County Recorder,  
and the lode claim filing fee has been paid to the County Recorder.

Dated and signed this 11th day of August, 1988.

LOCATOR:

BRR Resources  
P.O. Box 796  
Battle Mountain, Nevada 89820

*Douglas F. Sterck*  
Douglas F. Sterck - Agent

BOOK 184 PAGE 024



Recording Requested By:

88 SEP 12 P2 00

When Recorded Mail To:

BRR Resources  
P.O. Box 796  
Battle Mountain, Nevada 89820

OFFICIAL RECORDS  
EUREKA COUNTY, NEVADA  
M.N. REBALANCE RECORDER  
FILE NO.

121365

Fee \$ 6.25

121365

CERTIFICATE OF LOCATIONLODE CLAIM

TO ALL WHOM IT MAY CONCERN:

The undersigned hereby certifies that he has caused to be located the BRR# 134  
lode mining claim on the 11th day of August, 1988.

The name and mailing address of the Locator is:

BRR Resources  
P.O. Box 796  
Battle Mountain, Nevada 89820

Said claim is located in the Protracted	NE/4 of Sec. _____, Twp. _____	North, Range <u>51</u> East, <u>51</u> East.
	SE/4 of Sec. _____, Twp. _____	North, Range <u>51</u> East, <u>51</u> East.
	NW/4 of Sec. <u>18</u> , Twp. <u>20</u>	North, Range <u>51</u> East, <u>51</u> East.
	SW/4 of Sec. <u>18</u> , Twp. <u>20</u>	North, Range <u>51</u> East, <u>51</u> East.

Mount Diablo Base and Meridian, Eureka County, Nevada.

To tie this claim to the Public Survey, begin at the Southwest corner of Section 31, Township 21 North, Range 51 East, Mount Diablo Meridian, thence 8400 feet South and 3300 feet East to the Northeast corner of this claim.

The general course of the lode or vein is East to West.

We (or I) claim 1500 linear feet along the course of the ledge, lode or vein, extending 1490 feet from the location monument in a Easterly direction and 10 feet in a Westerly direction, together with 300 feet on each side of the center of the ledge for the entire length of the claim.

The exterior boundaries of this claim are clearly marked by substantial PVC Pipe monuments, firmly set in the ground and bearing applicable monument designation. The description of such claim is: Beginning at the Northeast Corner:

thence, <u>South</u>	<u>600</u>	feet to the <u>Southeast</u> corner,
thence, <u>West</u>	<u>750</u>	feet to the <u>South</u> side center,
thence, <u>West</u>	<u>750</u>	feet to the <u>Southwest</u> corner,
thence, <u>North</u>	<u>600</u>	feet to the <u>Northwest</u> corner,
thence, <u>East</u>	<u>750</u>	feet to the <u>North</u> side center,
thence, <u>East</u>	<u>750</u>	feet to the <u>Northeast</u> corner, the point and place of beginning.

The location work consisted of making a claim map as provided in NRS 517.040. Two copies of this claim map have been filed with the Eureka County Recorder, and the lode claim filing fee has been paid to the County Recorder.

Dated and signed this 11th day of August, 1988.

LOCATOR:

BRR Resources  
P.O. Box 796  
Battle Mountain, Nevada 89820

*Douglas F. Sterck*  
Douglas F. Sterck - Agent

RECORDED AT THE REQUEST OF  
BRR  
184 PAGE 26  
RESOURCES

'88 SEP 12 P2 01

Recording Requested By:

When Recorded Mail To:

BRR Resources  
P.O. Box 796  
Battle Mountain, Nevada 89820

OFFICIAL RECORDS  
EUREKA COUNTY, NEVADA  
M.N. REBALATI, RECORDER  
FILE NO. FEE \$ 6.25

121366

121366

CERTIFICATE OF LOCATION

LODE CLAIM

TO ALL WHOM IT MAY CONCERN:

The undersigned hereby certifies that he has caused to be located the BRR# 135 lode mining claim on the 11th day of August, 1988.

The name and mailing address of the Locator is:

BRR Resources  
P.O. Box 796  
Battle Mountain, Nevada 89820

Said claim is located in the Protracted	NE/4 of Sec. _____, Twp. _____	North, Range _____	East.
	SE/4 of Sec. 13, Twp. 20	North, Range 50	East.
	NW/4 of Sec. _____, Twp. _____	North, Range _____	East.
	SW/4 of Sec. 18, Twp. 20	North, Range 51	East.

Mount Diablo Base and Meridian, Eureka County, Nevada.

To tie this claim to the Public Survey, begin at the Southwest corner of Section 31, Township 21 North, Range 51 East, Mount Diablo Meridian, thence 9000 feet South and 1800 feet East to the Northeast corner of this claim.

The general course of the lode or vein is East to West.

We (or I) claim 1500 linear feet along the course of the ledge, lode or vein, extending 10 feet from the location monument in a Easterly direction and 1490 feet in a Westerly direction, together with 300 feet on each side of the center of the ledge for the entire length of the claim.

The exterior boundaries of this claim are clearly marked by substantial PVC Pipe monuments, firmly set in the ground and bearing applicable monument designation. The description of such claim is: Beginning at the Northeast Corner:

thence, South	600	feet to the Southeast corner,
thence, West	750	feet to the South side center,
thence, West	750	feet to the Southwest corner,
thence, North	600	feet to the Northwest corner,
thence, East	750	feet to the North side center,
thence, East	750	feet to the Northeast corner, the point and place of beginning.

The location work consisted of making a claim map as provided in NRS 517.040. Two copies of this claim map have been filed with the Eureka County Recorder, and the lode claim filing fee has been paid to the County Recorder.

Dated and signed this 11th day of August, 1988.

LOCATOR:

BRR Resources  
P.O. Box 796  
Battle Mountain, Nevada 89820

*Douglas F. Sterck*  
Douglas F. Sterck - Agent

BOOK 184 PAGE 026

RECORDED AT THE REQUEST OF  
BRR Resources

BOOK PAGE  
184 27

88 SEP 12 P2 01

Recording Requested By:

When Recorded Mail To:

BRR Resources  
P.O. Box 796  
Battle Mountain, Nevada 89820

OFFICIAL RECORDS  
EUREKA COUNTY, NEVADA  
M.N. REBALEATI, RECORDER

121367 FILE NO. FEE \$ 6.25  
121367

CERTIFICATE OF LOCATION

LODE CLAIM

TO ALL WHOM IT MAY CONCERN:

The undersigned hereby certifies that he has caused to be located the BRR# 136  
lode mining claim on the 11th day of August, 1988.

The name and mailing address of the Locator is:

BRR Resources  
P.O. Box 796  
Battle Mountain, Nevada 89820

Said claim is located in the NE/4 of Sec. \_\_\_\_\_, Twp. \_\_\_\_\_ North, Range 51 East,  
SE/4 of Sec. \_\_\_\_\_, Twp. \_\_\_\_\_ North, Range 51 East,  
Protracted NW/4 of Sec. \_\_\_\_\_, Twp. \_\_\_\_\_ North, Range 51 East,  
SW/4 of Sec. 18, Twp. 20 North, Range 51 East,  
Mount Diablo Base and Meridian, Eureka County, Nevada.

To tie this claim to the Public Survey, begin at the Southwest corner of Section  
31, Township 21 North, Range 51 East, Mount Diablo Meridian, thence 9000  
feet South and 3300 feet East to the Northeast corner of this claim.

The general course of the lode or vein is East to West.

We (or I) claim 1500 linear feet along the course of the ledge, lode or vein,  
extending 1490 feet from the location monument in a Easterly direction and  
10 feet in a Westerly direction, together with 300 feet on each side of  
the center of the ledge for the entire length of the claim.

The exterior boundaries of this claim are clearly marked by substantial PVC Pipe  
monuments, firmly set in the ground and bearing applicable monument designation.  
The description of such claim is: Beginning at the Northeast Corner:

thence, South 600 feet to the Southeast corner,  
thence, West 750 feet to the South side center,  
thence, West 750 feet to the Southwest corner,  
thence, North 600 feet to the Northwest corner,  
thence, East 750 feet to the North side center,  
thence, East 750 feet to the Northeast corner, the point and place of  
beginning.

The location work consisted of making a claim map as provided in NRS 517.040.  
Two copies of this claim map have been filed with the Eureka County Recorder,  
and the lode claim filing fee has been paid to the County Recorder.

Dated and signed this 11th day of August, 1988.

LOCATOR:

BRR Resources  
P.O. Box 796  
Battle Mountain, Nevada 89820

*Douglas F. Sterck*  
Douglas F. Sterck - Agent

Recording Requested By:

When Recorded Mail To:

BRR Resources  
P.O. Box 796  
Battle Mountain, Nevada 89820

OFFICIAL RECORDS  
EUREKA COUNTY, NEVADA  
M.N. REBELEATH, RECORDER  
FILE NO. FEE \$ 6.25

121368

121368

CERTIFICATE OF LOCATION

LODE CLAIM

TO ALL WHOM IT MAY CONCERN:

The undersigned hereby certifies that he has caused to be located the BRR# 137  
lode mining claim on the 11th day of August, 1988.

The name and mailing address of the Locator is:

BRR Resources  
P.O. Box 796  
Battle Mountain, Nevada 89820

Said claim is located in the  
Protracted  
NE/4 of Sec. , Twp. North, Range East,  
SE/4 of Sec. 13, Twp. 20 North, Range 50 East,  
NW/4 of Sec. , Twp. North, Range East,  
SW/4 of Sec. 18, Twp. 20 North, Range 51 East,  
Mount Diablo Base and Meridian, Eureka County, Nevada.

To tie this claim to the Public Survey, begin at the Southwest corner of Section  
31, Township 21 North, Range 51 East, Mount Diablo Meridian, thence 9600  
feet South and 1800 feet East to the Northeast corner of this claim.

The general course of the lode or vein is East to West.

We (or I) claim 1500 linear feet along the course of the ledge, lode or vein,  
extending 10 feet from the location monument in a Easterly direction and  
1490 feet in a Westerly direction, together with 300 feet on each side of  
the center of the ledge for the entire length of the claim.

The exterior boundaries of this claim are clearly marked by substantial PVC Pipe  
monuments, firmly set in the ground and bearing applicable monument designation.  
The description of such claim is: Beginning at the Northeast Corner:

thence, South 600 feet to the Southeast corner,  
thence, West 750 feet to the South side center,  
thence, West 750 feet to the Southwest corner,  
thence, North 600 feet to the Northwest corner,  
thence, East 750 feet to the North side center,  
thence, East 750 feet to the Northeast corner, the point and place of  
beginning.

The location work consisted of making a claim map as provided in NRS 517.040.  
Two copies of this claim map have been filed with the Eureka County Recorder,  
and the lode claim filing fee has been paid to the County Recorder.

Dated and signed this 11th day of August, 1988.

LOCATOR:

BRR Resources  
P.O. Box 796  
Battle Mountain, Nevada 89820

*Douglas F. Sterck*  
Douglas F. Sterck - Agent



Recording Requested By:

88 SEP 12 P2 01

When Recorded Mail To:

BRR Resources  
P.O. Box 796  
Battle Mountain, Nevada 89820

OFFICIAL RECORDS  
EUREKA COUNTY, NEVADA  
M.N. REGALATI, RECORDER

FILE NO. FEE \$ 6.25  
121369

121369

CERTIFICATE OF LOCATION

LODE CLAIM

TO ALL WHOM IT MAY CONCERN:

The undersigned hereby certifies that he has caused to be located the BRR# 138  
lode mining claim on the 11th day of August, 1988.

The name and mailing address of the Locator is:

BRR Resources  
P.O. Box 796  
Battle Mountain, Nevada 89820

Said claim is located in the NE/4 of Sec. \_\_\_\_\_, Twp. \_\_\_\_\_ North, Range 51 East,  
SE/4 of Sec. \_\_\_\_\_, Twp. \_\_\_\_\_ North, Range 51 East,  
Protracted NW/4 of Sec. \_\_\_\_\_, Twp. \_\_\_\_\_ North, Range 51 East,  
SW/4 of Sec. 18, Twp. 20 North, Range 51 East,  
Mount Diablo Base and Meridian, Eureka County, Nevada.

To tie this claim to the Public Survey, begin at the Southwest corner of Section  
31, Township 21 North, Range 51 East, Mount Diablo Meridian, thence 9600  
feet South and 3300 feet East to the Northeast corner of this claim.

The general course of the lode or vein is East to West.

We (or I) claim 1500 linear feet along the course of the ledge, lode or vein,  
extending 1490 feet from the location monument in a Easterly direction and  
10 feet in a Westerly direction, together with 300 feet on each side of  
the center of the ledge for the entire length of the claim.

The exterior boundaries of this claim are clearly marked by substantial PVC Pipe  
monuments, firmly set in the ground and bearing applicable monument designation.  
The description of such claim is: Beginning at the Northeast Corner:

thence, South 600 feet to the Southeast corner,  
thence, West 750 feet to the South side center,  
thence, West 750 feet to the Southwest corner,  
thence, North 600 feet to the Northwest corner,  
thence, East 750 feet to the North side center,  
thence, East 750 feet to the Northeast corner, the point and place of  
beginning.

The location work consisted of making a claim map as provided in NRS 517.040.  
Two copies of this claim map have been filed with the Eureka County Recorder,  
and the lode claim filing fee has been paid to the County Recorder.

Dated and signed this 11th day of August, 1988.

LOCATOR:

BRR Resources  
P.O. Box 796  
Battle Mountain, Nevada 89820

*Douglas F. Sterck*  
Douglas F. Sterck - Agent

RECORDED AT THE REQUEST OF  
BOOK BRR Resources  
PAGE 184 36

'88 SEP 12 P2 01

Recording Requested By:

When Recorded Mail To:

BRR Resources  
P.O. Box 796  
Battle Mountain, Nevada 89820

OFFICIAL RECORDS  
EUREKA COUNTY, NEVADA  
M.N. REBALANCE ORDER  
FILE NO. . FEE \$ 6.25

121370

121370

CERTIFICATE OF LOCATION

LODE CLAIM

TO ALL WHOM IT MAY CONCERN:

The undersigned hereby certifies that he has caused to be located the BRR# 139  
lode mining claim on the 11th day of August, 1988.

The name and mailing address of the Locator is:

BRR Resources  
P.O. Box 796  
Battle Mountain, Nevada 89820

Said claim is located in the  
Protracted

NE/4 of Sec. <u>      </u> , Twp. <u>      </u>	North, Range <u>      </u>	East, <u>      </u>
SE/4 of Sec. <u>13</u> , Twp. <u>20</u>	North, Range <u>50</u>	East, <u>      </u>
NW/4 of Sec. <u>      </u> , Twp. <u>      </u>	North, Range <u>      </u>	East, <u>      </u>
SW/4 of Sec. <u>18</u> , Twp. <u>20</u>	North, Range <u>51</u>	East, <u>      </u>

Mount Diablo Base and Meridian, Eureka County, Nevada.

To tie this claim to the Public Survey, begin at the Southwest corner of Section  
31, Township 21 North, Range 51 East, Mount Diablo Meridian, thence 10,200  
feet South and 1,800 feet East to the Northeast corner of this claim.

The general course of the lode or vein is East to West.

We (or I) claim 1500 linear feet along the course of the ledge, lode or vein,  
extending 10 feet from the location monument in a Easterly direction and  
1,490 feet in a Westerly direction, together with 300 feet on each side of  
the center of the ledge for the entire length of the claim.

The exterior boundaries of this claim are clearly marked by substantial PVC Pipe  
monuments, firmly set in the ground and bearing applicable monument designation.  
The description of such claim is: Beginning at the Northeast Corner:

thence, South 600 feet to the Southeast corner,  
thence, West 750 feet to the South side center,  
thence, West 750 feet to the Southwest corner,  
thence, North 600 feet to the Northwest corner,  
thence, East 750 feet to the North side center,  
thence, East 750 feet to the Northeast corner, the point and place of  
beginning.

The location work consisted of making a claim map as provided in NRS 517.040.  
Two copies of this claim map have been filed with the Eureka County Recorder,  
and the lode claim filing fee has been paid to the County Recorder.

Dated and signed this 11th day of August, 1988.

LOCATOR:

BRR Resources  
P.O. Box 796  
Battle Mountain, Nevada 89820

Douglas F. Sterck  
Douglas F. Sterck - Agent

BOOK 184 PAGE 030

RECORDED AT THE REQUEST OF

BOOK

PAGE

BRR Resources

184

31

88 SEP 12 P2 01

Recording Requested By:

When Recorded Mail To:

BRR Resources

P.O. Box 796

Battle Mountain, Nevada 89820

OFFICIAL RECORDS  
EUREKA COUNTY, NEVADA  
M.M. REBALEATI, RECORDER

FILE NO.

FEE \$ 6.75

121371

121371

CERTIFICATE OF LOCATION

LODE CLAIM

TO ALL WHOM IT MAY CONCERN:

The undersigned hereby certifies that he has caused to be located the BRR# 140 lode mining claim on the 11th day of August, 1988.

The name and mailing address of the Locator is:

BRR Resources

P.O. Box 796

Battle Mountain, Nevada 89820

Said claim is located in the NE/4 of Sec. \_\_\_\_\_, Twp. \_\_\_\_\_ North, Range 51 East.  
SE/4 of Sec. \_\_\_\_\_, Twp. \_\_\_\_\_ North, Range 51 East.  
NW/4 of Sec. \_\_\_\_\_, Twp. \_\_\_\_\_ North, Range 51 East.  
SW/4 of Sec. 18, Twp. 20 North, Range 51 East.  
Mount Diablo Base and Meridian, Eureka County, Nevada.

To tie this claim to the Public Survey, begin at the Southwest corner of Section 31, Township 21 North, Range 51 East, Mount Diablo Meridian, thence 10,200 feet South and 3,300 feet East to the Northeast corner of this claim.

The general course of the lode or vein is East to West.

We (or I) claim 1500 linear feet along the course of the ledge, lode or vein, extending 1,490 feet from the location monument in a Easterly direction and 10 feet in a Westerly direction, together with 300 feet on each side of the center of the ledge for the entire length of the claim.

The exterior boundaries of this claim are clearly marked by substantial PVC Pipe monuments, firmly set in the ground and bearing applicable monument designation. The description of such claim is: Beginning at the Northeast Corner:

thence, South 600 feet to the Southeast corner,  
thence, West 750 feet to the South side center,  
thence, West 750 feet to the Southwest corner,  
thence, North 600 feet to the Northwest corner,  
thence, East 750 feet to the North side center,  
thence, East 750 feet to the Northeast corner, the point and place of beginning.

The location work consisted of making a claim map as provided in NRS 517.040. Two copies of this claim map have been filed with the Eureka County Recorder, and the lode claim filing fee has been paid to the County Recorder.

Dated and signed this 11th day of August, 1988.

LOCATOR:

BRR Resources

P.O. Box 796

Battle Mountain, Nevada 89820

*Douglas F. Sterck*  
Douglas F. Sterck - Agent

BOOK 184 PAGE 031

Recording Requested By:

88 SEP 12 P2:01

When Recorded Mail To:

BRR Resources  
P.O. Box 796  
Battle Mountain, Nevada 89820

OFFICIAL RECORDS  
EUREKA COUNTY, NEVADA  
M.M. REBALEATI, RECORDER  
FILE NO. 121372  
FEE \$ 6.25

121372

CERTIFICATE OF LOCATION

LODE CLAIM

TO ALL WHOM IT MAY CONCERN:

The undersigned hereby certifies that he has caused to be located the BRR# 141  
lode mining claim on the 11th day of August, 1988.

The name and mailing address of the Locator is:

BRR Resources  
P.O. Box 796  
Battle Mountain, Nevada 89820

Said claim is located in the NE/4 of Sec. 24, Twp. 20 North, Range 50 East,  
SE/4 of Sec. 13, Twp. 20 North, Range 50 East,  
Protracted NW/4 of Sec. 19, Twp. 20 North, Range 51 East,  
SW/4 of Sec. 18, Twp. 20 North, Range 51 East,  
Mount Diablo Base and Meridian, Eureka County, Nevada.

To tie this claim to the Public Survey, begin at the Southwest corner of Section  
31, Township 21 North, Range 51 East, Mount Diablo Meridian, thence 10,800  
feet South and 1,800 feet East to the Northeast corner of this claim.

The general course of the lode or vein is East to West.

We (or I) claim 1500 linear feet along the course of the ledge, lode or vein,  
extending 10 feet from the location monument in a Easterly direction and  
1,490 feet in a Westerly direction, together with 300 feet on each side of  
the center of the ledge for the entire length of the claim.

The exterior boundaries of this claim are clearly marked by substantial PVC Pipe  
monuments, firmly set in the ground and bearing applicable monument designation.  
The description of such claim is: Beginning at the Northeast Corner:

thence, South 600 feet to the Southeast corner,  
thence, West 750 feet to the South side center,  
thence, West 750 feet to the Southwest corner,  
thence, North 600 feet to the Northwest corner,  
thence, East 750 feet to the North side center,  
thence, East 750 feet to the Northeast corner, the point and place of  
beginning.

The location work consisted of making a claim map as provided in NRS 517.040.  
Two copies of this claim map have been filed with the Eureka County Recorder,  
and the lode claim filing fee has been paid to the County Recorder.

Dated and signed this 11th day of August, 1988.

LOCATOR:

BRR Resources  
P.O. Box 796  
Battle Mountain, Nevada 89820

*Douglas F. Sterck*  
Douglas F. Sterck - Agent



RECORDED AT THE REQUEST OF

BOOK 184

PAGE 33

BRR Resources

88 SEP 12 P2 01

Recording Requested By:

When Recorded Mail To:

BRR Resources  
P.O. Box 796  
Battle Mountain, Nevada 89820

OFFICIAL RECORDS  
EUREKA COUNTY, NEVADA  
M.M. REBALEATI, RECORDER

FILE NO. - 121373 Fee \$6.25

121373

CERTIFICATE OF LOCATION

LODE CLAIM

TO ALL WHOM IT MAY CONCERN:

The undersigned hereby certifies that he has caused to be located the BRR# 142 lode mining claim on the 11th day of August, 1988.

The name and mailing address of the Locator is:

BRR Resources  
P.O. Box 796  
Battle Mountain, Nevada 89820

Said claim is located in the NE/4 of Sec. \_\_\_\_\_, Twp. \_\_\_\_\_ North, Range 51 East, SE/4 of Sec. \_\_\_\_\_, Twp. \_\_\_\_\_ North, Range 51 East, Protracted NW/4 of Sec. 19, Twp. 20 North, Range 51 East, SW/4 of Sec. 18, Twp. 20 North, Range 51 East, Mount Diablo Base and Meridian, Eureka County, Nevada.

To tie this claim to the Public Survey, begin at the Southwest corner of Section 31, Township 21 North, Range 51 East, Mount Diablo Meridian, thence 10,800 feet South and 3,300 feet East to the Northeast corner of this claim.

The general course of the lode or vein is East to West.

We (or I) claim 1500 linear feet along the course of the ledge, lode or vein, extending 1,490 feet from the location monument in a Easterly direction and 10 feet in a Westerly direction, together with 300 feet on each side of the center of the ledge for the entire length of the claim.

The exterior boundaries of this claim are clearly marked by substantial PVC Pipe monuments, firmly set in the ground and bearing applicable monument designation. The description of such claim is: Beginning at the Northeast Corner:

thence, South 600 feet to the Southeast corner,  
thence, West 750 feet to the South side center,  
thence, West 750 feet to the Southwest corner,  
thence, North 600 feet to the Northwest corner,  
thence, East 750 feet to the North side center,  
thence, East 750 feet to the Northeast corner, the point and place of beginning.

The location work consisted of making a claim map as provided in NRS 517.040. Two copies of this claim map have been filed with the Eureka County Recorder, and the lode claim filing fee has been paid to the County Recorder.

Dated and signed this 11th day of August, 1988.

LOCATOR:

BRR Resources  
P.O. Box 796  
Battle Mountain, Nevada 89820

*Douglas F. Sterck*  
Douglas F. Sterck - Agent

BOOK 184 PAGE 033

Recording Requested By:

88 SEP 12 P2:01

When Recorded Mail To:

BRR Resources  
P.O. Box 796  
Battle Mountain, Nevada 89820

OFFICIAL RECORDS  
EUREKA COUNTY, NEVADA  
M.M. REBALFATI, RECORDER  
FILE NO. FEES \$ 6.25  
121374

121374

CERTIFICATE OF LOCATION

LODE CLAIM

TO ALL WHOM IT MAY CONCERN:

The undersigned hereby certifies that he has caused to be located the BRR# 143  
lode mining claim on the 11th day of August, 1988.

The name and mailing address of the Locator is:

BRR Resources  
P.O. Box 796  
Battle Mountain, Nevada 89820

Said claim is located in the NE/4 of Sec. , Twp. North, Range 51 East.  
SE/4 of Sec. 31, Twp. 21 North, Range 51 East.  
Protracted NW/4 of Sec. , Twp. North, Range 51 East.  
SW/4 of Sec. , Twp. North, Range 51 East.  
Mount Diablo Base and Meridian, Eureka County, Nevada.

To tie this claim to the Public Survey, begin at the Southwest corner of Section  
31, Township 21 North, Range 51 East, Mount Diablo Meridian, thence 600  
feet North and 4300 feet East to the Northeast corner of this claim.

The general course of the lode or vein is East to West.

We (or I) claim 1500 linear feet along the course of the ledge, lode or vein,  
extending 10 feet from the location monument in a Easterly direction and  
1490 feet in a Westerly direction, together with 300 feet on each side of  
the center of the ledge for the entire length of the claim.

The exterior boundaries of this claim are clearly marked by substantial PVC Pipe  
monuments, firmly set in the ground and bearing applicable monument designation.  
The description of such claim is: Beginning at the Northeast Corner:

thence, South 600 feet to the Southeast corner,  
thence, West 750 feet to the South side center,  
thence, West 750 feet to the Southwest corner,  
thence, North 600 feet to the Northwest corner,  
thence, East 750 feet to the North side center,  
thence, East 750 feet to the Northeast corner, the point and place of  
beginning.

The location work consisted of making a claim map as provided in NRS 517.040.  
Two copies of this claim map have been filed with the Eureka County Recorder,  
and the lode claim filing fee has been paid to the County Recorder.

Dated and signed this 11th day of August, 1988.

LOCATOR:

BRR Resources  
P.O. Box 796  
Battle Mountain, Nevada 89820

*Douglas F. Sterck*  
Douglas F. Sterck - Agent

88 SEP 12 P2 01

Recording Requested By:

When Recorded Mail To:

BRR Resources  
P.O. Box 796  
Battle Mountain, Nevada 89820

OFFICIAL RECORDS  
EUREKA COUNTY, NEVADA  
M.N. REGALATI, RECORDER  
FILE NO. FEE \$ 6.25

121375

121375

CERTIFICATE OF LOCATION

LODE CLAIM

TO ALL WHOM IT MAY CONCERN:

The undersigned hereby certifies that he has caused to be located the BRR# 144  
lode mining claim on the 11th day of August, 1988.

The name and mailing address of the Locator is:

BRR Resources  
P.O. Box 796  
Battle Mountain, Nevada 89820

Said claim is located in the  
Protracted

NE/4 of Sec. _____, Twp. _____	North, Range 51 East.
SE/4 of Sec. 31, Twp. 21	North, Range 51 East.
NW/4 of Sec. _____, Twp. _____	North, Range 51 East.
SW/4 of Sec. 32, Twp. 21	North, Range 51 East.

Mount Diablo Base and Meridian, Eureka County, Nevada.

To tie this claim to the Public Survey, begin at the Southwest corner of Section  
31, Township 21 North, Range 51 East, Mount Diablo Meridian, thence 600  
feet North and 6300 feet East to the Northeast corner of this claim.

The general course of the lode or vein is East to West.

We (or I) claim 1500 linear feet along the course of the ledge, lode or vein,  
extending 1490 feet from the location monument in a Easterly direction and  
10 feet in a Westerly direction, together with 300 feet on each side of  
the center of the ledge for the entire length of the claim.

The exterior boundaries of this claim are clearly marked by substantial PVC Pipe  
monuments, firmly set in the ground and bearing applicable monument designation.  
The description of such claim is: Beginning at the Northeast Corner:

thence, South	600	feet to the Southeast corner,
thence, West	750	feet to the South side center,
thence, West	750	feet to the Southwest corner,
thence, North	600	feet to the Northwest corner,
thence, East	750	feet to the North side center,
thence, East	750	feet to the Northeast corner, the point and place of

beginning.

The location work consisted of making a claim map as provided in NRS 517.040.  
Two copies of this claim map have been filed with the Eureka County Recorder,  
and the lode claim filing fee has been paid to the County Recorder.

Dated and signed this 11th day of August, 1988.

LOCATOR:

BRR Resources  
P.O. Box 796  
Battle Mountain, Nevada 89820

*Douglas F. Sterck*  
Douglas F. Sterck - Agent

88 SEP 12 P2 02

Recording Requested By:

When Recorded Mail To:

BRR Resources

P.O. Box 796

Battle Mountain, Nevada 89820

OFFICIAL RECORDS  
EUREKA COUNTY, NEVADA  
M.M. RIGALEATI, RECORDER

FILE NO.

FEE \$ 6.25

121376

121376

## CERTIFICATE OF LOCATION

## LODE CLAIM

TO ALL WHOM IT MAY CONCERN:

The undersigned hereby certifies that he has caused to be located the BRR# 145  
 lode mining claim on the 11th day of August, 1988.

The name and mailing address of the Locator is:

BRR Resources

P.O. Box 796

Battle Mountain, Nevada 89820

Said claim is located in the NE/4 of Sec. \_\_\_\_\_, Twp. \_\_\_\_\_ North, Range 51 East,  
 SE/4 of Sec. 6, Twp. 20 North, Range 51 East.  
 Protracted NW/4 of Sec. \_\_\_\_\_, Twp. \_\_\_\_\_ North, Range 51 East.  
 SW/4 of Sec. 6, Twp. 20 North, Range 51 East.  
 Mount Diablo Base and Meridian, Eureka County, Nevada.

To tie this claim to the Public Survey, begin at the Southwest corner of Section  
 31, Township 21 North, Range 51 East, Mount Diablo Meridian, thence 0  
 feet South and 4800 feet East to the Northeast corner of this claim.

The general course of the lode or vein is East to West.

We (or I) claim 1500 linear feet along the course of the ledge, lode or vein,  
 extending 10 feet from the location monument in a Easterly direction and  
 1490 feet in a Westerly direction, together with 300 feet on each side of  
 the center of the ledge for the entire length of the claim.

The exterior boundaries of this claim are clearly marked by substantial PVC Pipe  
 monuments, firmly set in the ground and bearing applicable monument designation.  
 The description of such claim is: Beginning at the Northeast Corner:

thence, South 600 feet to the Southeast corner,  
 thence, West 750 feet to the South side center,  
 thence, West 750 feet to the Southwest corner,  
 thence, North 600 feet to the Northwest corner,  
 thence, East 750 feet to the North side center,  
 thence, East 750 feet to the Northeast corner, the point and place of  
 beginning.

The location work consisted of making a claim map as provided in NRS 517.040.  
 Two copies of this claim map have been filed with the Eureka County Recorder,  
 and the lode claim filing fee has been paid to the County Recorder.

Dated and signed this 11th day of August, 1988.

LOCATOR:

BRR Resources

P.O. Box 796

Battle Mountain, Nevada 89820

*Douglas F. Sterck*  
 Douglas F. Sterck - Agent



88 SEP 12 P2 02

Recording Requested By:

When Recorded Mail To:

BRR Resources  
P.O. Box 796  
Battle Mountain, Nevada 89820

OFFICIAL RECORDS  
EUREKA COUNTY, NEVADA  
H.W. REBALL, RECORDER  
FILE NO. 121377 6.25

121377

CERTIFICATE OF LOCATION

LODE CLAIM

TO ALL WHOM IT MAY CONCERN:

The undersigned hereby certifies that he has caused to be located the BRR# 146 lode mining claim on the 11th day of August, 1988.

The name and mailing address of the Locator is:

BRR Resources  
P.O. Box 796  
Battle Mountain, Nevada 89820

Said claim is located in the NE/4 of Sec. \_\_\_\_\_, Twp. \_\_\_\_\_ North, Range 51 East, SE/4 of Sec. 6, Twp. 20 North, Range 51 East, NW/4 of Sec. \_\_\_\_\_, Twp. \_\_\_\_\_ North, Range 51 East, SW/4 of Sec. \_\_\_\_\_, Twp. \_\_\_\_\_ North, Range 51 East, Protracted Mount Diablo Base and Meridian, Eureka County, Nevada.

To tie this claim to the Public Survey, begin at the Southwest corner of Section 31, Township 21 North, Range 51 East, Mount Diablo Meridian, thence 0 feet South and 6300 feet East to the Northeast corner of this claim.

The general course of the lode or vein is East to West.

We (or I) claim 1500 linear feet along the course of the ledge, lode or vein, extending 1490 feet from the location monument in a Easterly direction and 10 feet in a Westerly direction, together with 300 feet on each side of the center of the ledge for the entire length of the claim.

The exterior boundaries of this claim are clearly marked by substantial PVC Pipe monuments, firmly set in the ground and bearing applicable monument designation. The description of such claim is: Beginning at the Northeast Corner:

thence, South 600 feet to the Southeast corner,  
thence, West 750 feet to the South side center,  
thence, West 750 feet to the Southwest corner,  
thence, North 600 feet to the Northwest corner,  
thence, East 750 feet to the North side center,  
thence, East 750 feet to the Northeast corner, the point and place of beginning.

The location work consisted of making a claim map as provided in NRS 517.040. Two copies of this claim map have been filed with the Eureka County Recorder, and the lode claim filing fee has been paid to the County Recorder.

Dated and signed this 11th day of August, 1988.

LOCATOR:

BRR Resources  
P.O. Box 796  
Battle Mountain, Nevada 89820

*Douglas F. Sterck*  
Douglas F. Sterck - Agent

88 SEP 12 P2 02

Recording Requested By:

When Recorded Mail To:

BRR Resources

P.O. Box 796

Battle Mountain, Nevada 89820

121378

OFFICIAL RECORDS  
EUREKA COUNTY, NEVADA  
M.N. REBALEATI, RECORDER

FILE NO.

FEE \$ 6.25

121378

## CERTIFICATE OF LOCATION

## LODE CLAIM

TO ALL WHOM IT MAY CONCERN:

The undersigned hereby certifies that he has caused to be located the BRR# 147  
 lode mining claim on the 11th day of August, 1988.

The name and mailing address of the Locator is:

BRR Resources

P.O. Box 796

Battle Mountain, Nevada 89820

Said claim is located in the NE/4 of Sec. 7, Twp. 20 North, Range 51 East.  
 SE/4 of Sec. 6, Twp. 20 North, Range 51 East.  
 Protracted NW/4 of Sec. 7, Twp. 20 North, Range 51 East.  
 SW/4 of Sec. 6, Twp. 20 North, Range 51 East.  
 Mount Diablo Base and Meridian, Eureka County, Nevada.

To tie this claim to the Public Survey, begin at the Southwest corner of Section  
 31, Township 21 North, Range 51 East, Mount Diablo Meridian, thence 600  
 feet South and 4800 feet East to the Northeast corner of this claim.

The general course of the lode or vein is East to West.

We (or I) claim 1500 linear feet along the course of the ledge, lode or vein,  
 extending 10 feet from the location monument in a Easterly direction and  
 1490 feet in a Westerly direction, together with 300 feet on each side of  
 the center of the ledge for the entire length of the claim.

The exterior boundaries of this claim are clearly marked by substantial PVC Pipe  
 monuments, firmly set in the ground and bearing applicable monument designation.  
 The description of such claim is: Beginning at the Northeast Corner:

thence, South	600	feet to the Southeast	corner,
thence, West	750	feet to the South	side center,
thence, West	750	feet to the Southwest	corner,
thence, North	600	feet to the Northwest	corner,
thence, East	750	feet to the North	side center,
thence, East	750	feet to the Northeast	corner, the point and place of

beginning.

The location work consisted of making a claim map as provided in NRS 517.040.  
 Two copies of this claim map have been filed with the Eureka County Recorder,  
 and the lode claim filing fee has been paid to the County Recorder.

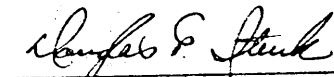
Dated and signed this 11th day of August, 1988.

LOCATOR:

BRR Resources

P.O. Box 796

Battle Mountain, Nevada 89820



Douglas F. Sterck - Agent

Recording Requested By:

When Recorded Mail To:

BRR Resources  
P.O. Box 796  
Battle Mountain, Nevada 89820

RECORDED AT THE REQUEST OF  
BOOK 184 PAGE 37  
88 SEP 12 P2 02

OFFICIAL RECORDS  
EUREKA COUNTY, NEVADA  
M.M. REBALATI, RECORDER  
FILE NO. FEE \$ 6.25

121379

121379

CERTIFICATE OF LOCATION

LODE CLAIM

TO ALL WHOM IT MAY CONCERN:

The undersigned hereby certifies that he has caused to be located the BRR# 148 lode mining claim on the 11th day of August, 1988.

The name and mailing address of the Locator is:

BRR Resources  
P.O. Box 796  
Battle Mountain, Nevada 89820

Said claim is located in the  
Protracted  
NE/4 of Sec. 7, Twp. 20 North, Range 51 East.  
SE/4 of Sec. 6, Twp. 20 North, Range 51 East.  
NW/4 of Sec. , Twp. North, Range 51 East.  
SW/4 of Sec. , Twp. North, Range 51 East.

Mount Diablo Base and Meridian, Eureka County, Nevada.

To tie this claim to the Public Survey, begin at the Southwest corner of Section 31, Township 21 North, Range 51 East, Mount Diablo Meridian, thence 600 feet South and 6300 feet East to the Northeast corner of this claim.

The general course of the lode or vein is East to West.

We (or I) claim 1500 linear feet along the course of the ledge, lode or vein, extending 1490 feet from the location monument in a Easterly direction and 10 feet in a Westerly direction, together with 300 feet on each side of the center of the ledge for the entire length of the claim.

The exterior boundaries of this claim are clearly marked by substantial PVC Pipe monuments, firmly set in the ground and bearing applicable monument designation. The description of such claim is: Beginning at the Northeast Corner:

thence, South 600 feet to the Southeast corner,  
thence, West 750 feet to the South side center,  
thence, West 750 feet to the Southwest corner,  
thence, North 600 feet to the Northwest corner,  
thence, East 750 feet to the North side center,  
thence, East 750 feet to the Northeast corner, the point and place of beginning.

The location work consisted of making a claim map as provided in NRS 517.040. Two copies of this claim map have been filed with the Eureka County Recorder, and the lode claim filing fee has been paid to the County Recorder.

Dated and signed this 11th day of August, 1988.

LOCATOR:

BRR Resources  
P.O. Box 796  
Battle Mountain, Nevada 89820

*Douglas F. Sterck*  
Douglas F. Sterck - Agent

Recording Requested By:

'88 SEP 12 P2 02

When Recorded Mail To:

BRR Resources  
P.O. Box 796  
Battle Mountain, Nevada 89820

OFFICIAL RECORDS  
EUREKA COUNTY, NEVADA  
M.M. REBALEATI, RECORDER  
FILE NO. 121380  
FEE \$ 6.25

121380

121380

CERTIFICATE OF LOCATION

LODE CLAIM

TO ALL WHOM IT MAY CONCERN:

The undersigned hereby certifies that he has caused to be located the BRR# 149  
lode mining claim on the 11th day of August, 1988.

The name and mailing address of the Locator is:

BRR Resources  
P.O. Box 796  
Battle Mountain, Nevada 89820

Said claim is located in the NE/4 of Sec. 7, Twp. 20 North, Range 51 East.  
SE/4 of Sec. 7, Twp. 20 North, Range 51 East.  
Protracted NW/4 of Sec. 7, Twp. 20 North, Range 51 East.  
SW/4 of Sec. 7, Twp. 20 North, Range 51 East.

Mount Diablo Base and Meridian, Eureka County, Nevada.

To tie this claim to the Public Survey, begin at the Southwest corner of Section  
31, Township 21 North, Range 51 East, Mount Diablo Meridian, thence 1200  
feet South and 4800 feet East to the Northeast corner of this claim.

The general course of the lode or vein is East to West.

We (or I) claim 1500 linear feet along the course of the ledge, lode or vein,  
extending 10 feet from the location monument in a Easterly direction and  
1490 feet in a Westerly direction, together with 300 feet on each side of  
the center of the ledge for the entire length of the claim.

The exterior boundaries of this claim are clearly marked by substantial PVC Pipe  
monuments, firmly set in the ground and bearing applicable monument designation.  
The description of such claim is: Beginning at the Northeast Corner:

thence, South 600 feet to the Southeast corner,  
thence, West 750 feet to the South side center,  
thence, West 750 feet to the Southwest corner,  
thence, North 600 feet to the Northwest corner,  
thence, East 750 feet to the North side center,  
thence, East 750 feet to the Northeast corner, the point and place of  
beginning.

The location work consisted of making a claim map as provided in NRS 517.040.  
Two copies of this claim map have been filed with the Eureka County Recorder,  
and the lode claim filing fee has been paid to the County Recorder.

Dated and signed this 11th day of August, 1988.

LOCATOR:

BRR Resources  
P.O. Box 796  
Battle Mountain, Nevada 89820

*Douglas F. Sterck*  
Douglas F. Sterck - Agent



RECORDED AT THE REQUEST OF  
BRR Resources  
BOOK PAGE  
184 41

Recording Requested By:

When Recorded Mail To:

BRR Resources  
P.O. Box 796  
Battle Mountain, Nevada 89820

OFFICIAL RECORDS  
EUREKA COUNTY, NEVADA  
M.M. REBALEATI, RECORDER  
121381 FILE NO. FEE \$ 6.25  
121381

CERTIFICATE OF LOCATION

LODE CLAIM

TO ALL WHOM IT MAY CONCERN:

The undersigned hereby certifies that he has caused to be located the BRR# 150  
lode mining claim on the 11th day of August, 1988.

The name and mailing address of the Locator is:

BRR Resources  
P.O. Box 796  
Battle Mountain, Nevada 89820

Said claim is located in the NE/4 of Sec. 7, Twp. 20 North, Range 51 East,  
SE/4 of Sec. , Twp. North, Range 51 East,  
Protracted NW/4 of Sec. , Twp. North, Range 51 East,  
SW/4 of Sec. , Twp. North, Range 51 East,  
Mount Diablo Base and Meridian, Eureka County, Nevada.

To tie this claim to the Public Survey, begin at the Southwest corner of Section  
31, Township 21 North, Range 51 East, Mount Diablo Meridian, thence 1200  
feet South and 6300 feet East to the Northeast corner of this claim.

The general course of the lode or vein is East to West.

We (or I) claim 1500 linear feet along the course of the ledge, lode or vein,  
extending 1490 feet from the location monument in a Easterly direction and  
10 feet in a Westerly direction, together with 300 feet on each side of  
the center of the ledge for the entire length of the claim.

The exterior boundaries of this claim are clearly marked by substantial PVC Pipe  
monuments, firmly set in the ground and bearing applicable monument designation.  
The description of such claim is: Beginning at the Northeast Corner:

thence, South 600 feet to the Southeast corner,  
thence, West 750 feet to the South side center,  
thence, West 750 feet to the Southwest corner,  
thence, North 600 feet to the Northwest corner,  
thence, East 750 feet to the North side center,  
thence, East 750 feet to the Northeast corner, the point and place of  
beginning.

The location work consisted of making a claim map as provided in NRS 517.040.  
Two copies of this claim map have been filed with the Eureka County Recorder,  
and the lode claim filing fee has been paid to the County Recorder.

Dated and signed this 11th day of August, 1988.

LOCATOR:

BRR Resources  
P.O. Box 796  
Battle Mountain, Nevada 89820

*Douglas F. Sterck*  
Douglas F. Sterck - Agent

BOOK 184 PAGE 41

88 SEP 12 P2:02

Recording Requested By:

When Recorded Mail To:

BRR Resources  
P.O. Box 796  
Battle Mountain, Nevada 89820

OFFICIAL RECORDS  
EUREKA COUNTY, NEVADA  
M.N. REBALLATI, RECORDER  
F.M.E. NO. FEE \$ 6.25

121382

121382

CERTIFICATE OF LOCATION

LODE CLAIM

TO ALL WHOM IT MAY CONCERN:

The undersigned hereby certifies that he has caused to be located the BRR# 151  
lode mining claim on the 11th day of August, 1988.

The name and mailing address of the Locator is:

BRR Resources  
P.O. Box 796  
Battle Mountain, Nevada 89820

Said claim is located in the  
Protracted  
NE/4 of Sec. 7, Twp. 20 North, Range 51 East,  
SE/4 of Sec. , Twp. North, Range 51 East,  
NW/4 of Sec. 7, Twp. 20 North, Range 51 East,  
SW/4 of Sec. , Twp. North, Range 51 East,  
Mount Diablo Base and Meridian, Eureka County, Nevada.

To tie this claim to the Public Survey, begin at the Southwest corner of Section  
31, Township 21 North, Range 51 East, Mount Diablo Meridian, thence 1800  
feet South and 4800 feet East to the Northeast corner of this claim.

The general course of the lode or vein is East to West.

We (or I) claim 1500 linear feet along the course of the ledge, lode or vein,  
extending 10 feet from the location monument in a Easterly direction and  
1490 feet in a Westerly direction, together with 300 feet on each side of  
the center of the ledge for the entire length of the claim.

The exterior boundaries of this claim are clearly marked by substantial PVC Pipe  
monuments, firmly set in the ground and bearing applicable monument designation.  
The description of such claim is: Beginning at the Northeast Corner:

thence, South 600 feet to the Southeast corner,  
thence, West 750 feet to the South side center,  
thence, West 750 feet to the Southwest corner,  
thence, North 600 feet to the Northwest corner,  
thence, East 750 feet to the North side center,  
thence, East 750 feet to the Northeast corner, the point and place of  
beginning.

The location work consisted of making a claim map as provided in NRS 517.040.  
Two copies of this claim map have been filed with the Eureka County Recorder,  
and the lode claim filing fee has been paid to the County Recorder.

Dated and signed this 11th day of August, 1988.

LOCATOR:

BRR Resources  
P.O. Box 796  
Battle Mountain, Nevada 89820

*Douglas F. Sterck*  
Douglas F. Sterck - Agent

RECORDED AT THE REQUEST OF

BOOK

PAGE

BRR Resources

184

43

88 SEP 12 P2 02

Recording Requested By:

When Recorded Mail To:

BRR Resources

P.O. Box 796

Battle Mountain, Nevada 89820

OFFICIAL RECORDS  
EUREKA COUNTY, NEVADA  
M.M. REBALATI, RECORDER

FILE NO.

FEE \$ 6.25

121383

121383

CERTIFICATE OF LOCATION

LODE CLAIM

TO ALL WHOM IT MAY CONCERN:

The undersigned hereby certifies that he has caused to be located the BRR# 152 lode mining claim on the 11th day of August, 1988.

The name and mailing address of the Locator is:

BRR Resources

P.O. Box 796

Battle Mountain, Nevada 89820

Said claim is located in the NE/4 of Sec. 7, Twp. 20 North, Range 51 East, SE/4 of Sec. , Twp. North, Range 51 East, Protracted NW/4 of Sec. , Twp. North, Range 51 East, SW/4 of Sec. , Twp. North, Range 51 East, Mount Diablo Base and Meridian, Eureka County, Nevada.

To tie this claim to the Public Survey, begin at the Southwest corner of Section 31, Township 21 North, Range 51 East, Mount Diablo Meridian, thence 1800 feet South and 6300 feet East to the Northeast corner of this claim.

The general course of the lode or vein is East to West.

We (or I) claim 1500 linear feet along the course of the ledge, lode or vein, extending 1490 feet from the location monument in a Easterly direction and 10 feet in a Westerly direction, together with 300 feet on each side of the center of the ledge for the entire length of the claim.

The exterior boundaries of this claim are clearly marked by substantial r.c Pipe monuments, firmly set in the ground and bearing applicable monument designation. The description of such claim is: Beginning at the Northeast Corner:

thence, South 600 feet to the Southeast corner,  
thence, West 750 feet to the South side center,  
thence, West 750 feet to the Southwest corner,  
thence, North 600 feet to the Northwest corner,  
thence, East 750 feet to the North side center,  
thence, East 750 feet to the Northeast corner, the point and place of beginning.

The location work consisted of making a claim map as provided in NRS 517.040. Two copies of this claim map have been filed with the Eureka County Recorder, and the lode claim filing fee has been paid to the County Recorder.

Dated and signed this 11th day of August, 1988.

LOCATOR:

BRR Resources

P.O. Box 796

Battle Mountain, Nevada 89820

*Douglas F. Sterck*  
Douglas F. Sterck - Agent

RECORDED AT THE REQUEST OF  
BOOK PAGE BRR Resources  
184 44

Recording Requested By:

When Recorded Mail To:

BRR Resources  
P.O. Box 796  
Battle Mountain, Nevada 89820

OFFICIAL RECORDS  
EUREKA COUNTY, NEVADA  
M.N. REBALLATI, RECORDER  
FILE NO. FEE \$

121384

121384

CERTIFICATE OF LOCATION

LODE CLAIM

TO ALL WHOM IT MAY CONCERN:

The undersigned hereby certifies that he has caused to be located the BRR# 153  
lode mining claim on the 11th day of August, 1988.

The name and mailing address of the Locator is:

BRR Resources  
P.O. Box 796  
Battle Mountain, Nevada 89820

Said claim is located in the  
Protracted

NE/4 of Sec. <u>7</u>	, Twp. <u>20</u>	North, Range <u>51</u>	East,
SE/4 of Sec. <u>7</u>	, Twp. <u>20</u>	North, Range <u>51</u>	East,
NW/4 of Sec. <u>7</u>	, Twp. <u>20</u>	North, Range <u>51</u>	East,
SW/4 of Sec. <u>7</u>	, Twp. <u>20</u>	North, Range <u>51</u>	East,

Mount Diablo Base and Meridian, Eureka County, Nevada.

To tie this claim to the Public Survey, begin at the Southwest corner of Section  
31, Township 21 North, Range 51 East, Mount Diablo Meridian, thence 2400  
feet South and 4800 feet East to the Northeast corner of this claim.

The general course of the lode or vein is East to West.

We (or I) claim 1500 linear feet along the course of the ledge, lode or vein,  
extending 10 feet from the location monument in a Easterly direction and  
1490 feet in a Westerly direction, together with 300 feet on each side of  
the center of the ledge for the entire length of the claim.

The exterior boundaries of this claim are clearly marked by substantial PVC Pipe  
monuments, firmly set in the ground and bearing applicable monument designation.  
The description of such claim is: Beginning at the Northeast Corner:

thence, South 600 feet to the Southeast corner,  
thence, West 750 feet to the South side center,  
thence, West 750 feet to the Southwest corner,  
thence, North 600 feet to the Northwest corner,  
thence, East 750 feet to the North side center,  
thence, East 750 feet to the Northeast corner, the point and place of  
beginning.

The location work consisted of making a claim map as provided in NRS 517.040.  
Two copies of this claim map have been filed with the Eureka County Recorder,  
and the lode claim filing fee has been paid to the County Recorder.

Dated and signed this 11th day of August, 1988.

LOCATOR:

BRR Resources  
P.O. Box 796  
Battle Mountain, Nevada 89820

*Douglas F. Sterck*  
Douglas F. Sterck - Agent

BOOK 184 PAGE 044



RECORDED AT THE REQUEST OF

BOOK

PAGE

BRR Resources

184

45

Recording Requested By:

88 SEP 12 P202

When Recorded Mail To:

BRR Resources

P.O. Box 796

Battle Mountain, Nevada 89820

OFFICIAL RECORDS  
EUREKA COUNTY, NEVADA  
M.M. REBALEATI, RECORDER

FILE NO.

FEE \$ 6.25

121385

121385

CERTIFICATE OF LOCATION

LODE CLAIM

TO ALL WHOM IT MAY CONCERN:

The undersigned hereby certifies that he has caused to be located the BRR# 154 lode mining claim on the 11th day of August, 1988.

The name and mailing address of the Locator is:

BRR Resources

P.O. Box 796

Battle Mountain, Nevada 89820

Said claim is located in the  
Protracted  
NE/4 of Sec. 7, Twp. 20 North, Range 51 East.  
SE/4 of Sec.       , Twp.        North, Range 51 East.  
NW/4 of Sec.       , Twp.        North, Range 51 East.  
SW/4 of Sec.       , Twp.        North, Range 51 East.  
Mount Diablo Base and Meridian, Eureka County, Nevada.

To tie this claim to the Public Survey, begin at the Southwest corner of Section 31, Township 21 North, Range 51 East, Mount Diablo Meridian, thence 2400 feet South and 6300 feet East to the Northeast corner of this claim.

The general course of the lode or vein is East to West.

We (or I) claim 1500 linear feet along the course of the ledge, lode or vein, extending 1490 feet from the location monument in a Easterly direction and 10 feet in a Westerly direction, together with 300 feet on each side of the center of the ledge for the entire length of the claim.

The exterior boundaries of this claim are clearly marked by substantial PVC Pipe monuments, firmly set in the ground and bearing applicable monument designation. The description of such claim is: Beginning at the Northeast Corner:

thence, South 600 feet to the Southeast corner,  
thence, West 750 feet to the South side center,  
thence, West 750 feet to the Southwest corner,  
thence, North 600 feet to the Northwest corner,  
thence, East 750 feet to the North side center,  
thence, East 750 feet to the Northeast corner, the point and place of beginning.

The location work consisted of making a claim map as provided in NRS 517.040. Two copies of this claim map have been filed with the Eureka County Recorder, and the lode claim filing fee has been paid to the County Recorder.

Dated and signed this 11th day of August, 1988.

LOCATOR:

BRR Resources

P.O. Box 796

Battle Mountain, Nevada 89820

*Douglas F. Sterck*  
Douglas F. Sterck - Agent

BOOK 184 PAGE 045

RECORDED AT THE REQUEST OF  
BOOK 184 PAGE 46 BRR Resources

Recording Requested By:

88 SEP 12 P2 02

When Recorded Mail To:

BRR Resources  
P.O. Box 796  
Battle Mountain, Nevada 89820

121386

OFFICIAL RECORDS  
EUREKA COUNTY, NEVADA  
M.N. REGALATI, RECORDER  
FILE NO. 121386  
FEE \$ 6.25

CERTIFICATE OF LOCATION

LODE CLAIM

TO ALL WHOM IT MAY CONCERN:

The undersigned hereby certifies that he has caused to be located the BRR# 155 lode mining claim on the 11th day of August, 1988.

The name and mailing address of the Locator is:

BRR Resources  
P.O. Box 796  
Battle Mountain, Nevada 89820

Said claim is located in the NE/4 of Sec. 7, Twp. 20 North, Range 51 East.  
Protracted SE/4 of Sec. 7, Twp. 20 North, Range 51 East.  
NW/4 of Sec. 7, Twp. 20 North, Range 51 East.  
SW/4 of Sec. 7, Twp. 20 North, Range 51 East.  
Mount Diablo Base and Meridian, Eureka County, Nevada.

To tie this claim to the Public Survey, begin at the Southwest corner of Section 31, Township 21 North, Range 51 East, Mount Diablo Meridian, thence 3000 feet South and 4800 feet East to the Northeast corner of this claim.

The general course of the lode or vein is East to West.

We (or I) claim 1500 linear feet along the course of the ledge, lode or vein, extending 10 feet from the location monument in a Easterly direction and 1490 feet in a Westerly direction, together with 300 feet on each side of the center of the ledge for the entire length of the claim.

The exterior boundaries of this claim are clearly marked by substantial PVC Pipe monuments, firmly set in the ground and bearing applicable monument designation. The description of such claim is: Beginning at the Northeast Corner:

thence, South 600 feet to the Southeast corner,  
thence, West 750 feet to the South side center,  
thence, West 750 feet to the Southwest corner,  
thence, North 600 feet to the Northwest corner,  
thence, East 750 feet to the North side center,  
thence, East 750 feet to the Northeast corner, the point and place of beginning.

The location work consisted of making a claim map as provided in NRS 517.040. Two copies of this claim map have been filed with the Eureka County Recorder, and the lode claim filing fee has been paid to the County Recorder.

Dated and signed this 11th day of August, 1988.

LOCATOR:

BRR Resources  
P.O. Box 796  
Battle Mountain, Nevada 89820

*Douglas F. Sterck*  
Douglas F. Sterck - Agent

BOOK 184 PAGE 046

88 SEP 12 P2 02

Recording Requested By:

When Recorded Mail To:

BRR Resources  
P.O. Box 796  
Battle Mountain, Nevada 89820

OFFICIAL RECORDS  
EUREKA COUNTY, NEVADA  
M.M. REBALEATI, RECORDER

FILE NO. FEE \$ 6.25

121387

121387

CERTIFICATE OF LOCATION

LODE CLAIM

TO ALL WHOM IT MAY CONCERN:

The undersigned hereby certifies that he has caused to be located the BRR# 156  
lode mining claim on the 11th day of August, 1988.

The name and mailing address of the Locator is:

BRR Resources  
P.O. Box 796  
Battle Mountain, Nevada 89820

Said claim is located in the NE/4 of Sec. 7, Twp. 20 North, Range 51 East,  
SE/4 of Sec. 7, Twp. 20 North, Range 51 East,  
Protracted NW/4 of Sec.       , Twp.        North, Range 51 East,  
SW/4 of Sec.       , Twp.        North, Range 51 East,  
Mount Diablo Base and Meridian, Eureka County, Nevada.

To tie this claim to the Public Survey, begin at the Southwest corner of Section  
31, Township 21 North, Range 51 East, Mount Diablo Meridian, thence 3000  
feet South and 6300 feet East to the Northeast corner of this claim.

The general course of the lode or vein is East to West.

We (or I) claim 1500 linear feet along the course of the ledge, lode or vein,  
extending 1490 feet from the location monument in a Easterly direction and  
10 feet in a Westerly direction, together with 300 feet on each side of  
the center of the ledge for the entire length of the claim.

The exterior boundaries of this claim are clearly marked by substantial PVC Pipe  
monuments, firmly set in the ground and bearing applicable monument designation.  
The description of such claim is: Beginning at the Northeast Corner:

thence, South 600 feet to the Southeast corner,  
thence, West 750 feet to the South side center,  
thence, West 750 feet to the Southwest corner,  
thence, North 600 feet to the Northwest corner,  
thence, East 750 feet to the North side center,  
thence, East 750 feet to the Northeast corner, the point and place of  
beginning.

The location work consisted of making a claim map as provided in NRS 517.040.  
Two copies of this claim map have been filed with the Eureka County Recorder,  
and the lode claim filing fee has been paid to the County Recorder.

Dated and signed this 11th day of August, 1988.

LOCATOR:

BRR Resources  
P.O. Box 796  
Battle Mountain, Nevada 89820

*Douglas F. Sterck*  
Douglas F. Sterck - Agent

88 SEP 12 P2:03

Recording Requested By:

When Recorded Mail To:

BRR Resources  
P.O. Box 796  
Battle Mountain, Nevada 89820

OFFICIAL RECORDS  
EUREKA COUNTY, NEVADA  
M.M. REBALEATI, RECORDER  
FILE NO. FEE \$ 6.25

121388

121388

CERTIFICATE OF LOCATION

LODE CLAIM

TO ALL WHOM IT MAY CONCERN:

The undersigned hereby certifies that he has caused to be located the BRR# 157  
lode mining claim on the 11th day of August, 1988.

The name and mailing address of the Locator is:

BRR Resources  
P.O. Box 796  
Battle Mountain, Nevada 89820

Said claim is located in the  
Protracted

NE/4 of Sec. _____, Twp. _____	North, Range 51	East, Range 51
SE/4 of Sec. 7, Twp. 20	North, Range 51	East, Range 51
NW/4 of Sec. _____, Twp. _____	North, Range 51	East, Range 51
SW/4 of Sec. 7, Twp. 20	North, Range 51	East, Range 51

Mount Diablo Base and Meridian, Eureka County, Nevada.

To tie this claim to the Public Survey, begin at the Southwest corner of Section  
31, Township 21 North, Range 51 East, Mount Diablo Meridian, thence 3600  
feet South and 4800 feet East to the Northeast corner of this claim.

The general course of the lode or vein is East to West.

We (or I) claim 1500 linear feet along the course of the ledge, lode or vein,  
extending 10 feet from the location monument in a Easterly direction and  
1490 feet in a Westerly direction, together with 300 feet on each side of  
the center of the ledge for the entire length of the claim.

The exterior boundaries of this claim are clearly marked by substantial PVC Pipe  
monuments, firmly set in the ground and bearing applicable monument designation.  
The description of such claim is: Beginning at the Northeast Corner:

thence, South 600 feet to the Southeast corner,  
thence, West 750 feet to the South side center,  
thence, West 750 feet to the Southwest corner,  
thence, North 600 feet to the Northwest corner,  
thence, East 750 feet to the North side center,  
thence, East 750 feet to the Northeast corner, the point and place of  
beginning.

The location work consisted of making a claim map as provided in NRS 517.040.  
Two copies of this claim map have been filed with the Eureka County Recorder,  
and the lode claim filing fee has been paid to the County Recorder.

Dated and signed this 11th day of August, 1988.

LOCATOR:

BRR Resources  
P.O. Box 796  
Battle Mountain, Nevada 89820

*Douglas F. Sterck*  
Douglas F. Sterck - Agent



88 SEP 12 P2:03

Recording Requested By:

When Recorded Mail To:

BRR Resources  
P.O. Box 796  
Battle Mountain, Nevada 89820

OFFICIAL RECORDS  
EUREKA COUNTY, NEVADA  
M.M. REBALEATI, RECORDER  
FEE NO. 121389 FEE \$ 6.25

121389

CERTIFICATE OF LOCATION

LODE CLAIM

TO ALL WHOM IT MAY CONCERN:

The undersigned hereby certifies that he has caused to be located the BRR# 158  
lode mining claim on the 11th day of August, 1988.

The name and mailing address of the Locator is:

BRR Resources  
P.O. Box 796  
Battle Mountain, Nevada 89820

Said claim is located in the  
Protracted  
NE/4 of Sec.       , Twp.        North, Range 51 East,  
SE/4 of Sec. 7, Twp. 20 North, Range 51 East,  
NW/4 of Sec.       , Twp.        North, Range 51 East,  
SW/4 of Sec.       , Twp.        North, Range 51 East,  
Mount Diablo Base and Meridian, Eureka County, Nevada.

To tie this claim to the Public Survey, begin at the Southwest corner of Section  
31, Township 21 North, Range 51 East, Mount Diablo Meridian, thence 3600  
feet South and 6300 feet East to the Northeast corner of this claim.

The general course of the lode or vein is East to West.

We (or I) claim 1500 linear feet along the course of the ledge, lode or vein,  
extending 1490 feet from the location monument in a Easterly direction and  
10 feet in a Westerly direction, together with 300 feet on each side of  
the center of the ledge for the entire length of the claim.

The exterior boundaries of this claim are clearly marked by substantial PVC Pipe  
monuments, firmly set in the ground and bearing applicable monument designation.  
The description of such claim is: Beginning at the Northeast Corner:

thence, South 600 feet to the Southeast corner,  
thence, West 750 feet to the South side center,  
thence, West 750 feet to the Southwest corner,  
thence, North 600 feet to the Northwest corner,  
thence, East 750 feet to the North side center,  
thence, East 750 feet to the Northeast corner, the point and place of  
beginning.

The location work consisted of making a claim map as provided in NRS 517.040.  
Two copies of this claim map have been filed with the Eureka County Recorder,  
and the lode claim filing fee has been paid to the County Recorder.

Dated and signed this 11th day of August, 1988.

LOCATOR:

BRR Resources  
P.O. Box 796  
Battle Mountain, Nevada 89820

*Douglas F. Sterck*  
Douglas F. Sterck - Agent

RECORDED AT THE REQUEST OF BRR Resources

BOOK 184 PAGE 50

**88 SEP 12 P2 03**

Recording Requested By:

When Recorded Mail To:

BRR Resources  
P.O. Box 796  
Battle Mountain, Nevada 89820

121390

OFFICIAL RECORDS  
EUREKA COUNTY, NEVADA  
M.N. REDEALTY RECORDER

FILE NO.

FEE \$ 6.25

121390

CERTIFICATE OF LOCATION

LODE CLAIM

TO ALL WHOM IT MAY CONCERN:

The undersigned hereby certifies that he has caused to be located the BRR# 159  
lode mining claim on the 12th day of August, 1988.

The name and mailing address of the Locator is:

BRR Resources  
P.O. Box 796  
Battle Mountain, Nevada 89820

Said claim is located in the NE/4 of Sec.       , Twp.        North, Range 51 East,  
SE/4 of Sec. 7, Twp. 20 North, Range 51 East,  
Protracted NW/4 of Sec.       , Twp.        North, Range 51 East,  
SW/4 of Sec. 7, Twp. 20 North, Range 51 East,  
Mount Diablo Base and Meridian, Eureka County, Nevada.

To tie this claim to the Public Survey, begin at the Southwest corner of Section  
31, Township 21 North, Range 51 East, Mount Diablo Meridian, thence 4200  
feet South and 4800 feet East to the Northeast corner of this claim.

The general course of the lode or vein is East to West.

We (or I) claim 1500 linear feet along the course of the ledge, lode or vein,  
extending 1490 feet from the location monument in a Easterly direction and  
10 feet in a Westerly direction, together with 300 feet on each side of  
the center of the ledge for the entire length of the claim.

The exterior boundaries of this claim are clearly marked by substantial PVC Pipe  
monuments, firmly set in the ground and bearing applicable monument designation.  
The description of such claim is: Beginning at the Northeast Corner:

thence, South 600 feet to the Southeast corner,  
thence, West 750 feet to the South side center,  
thence, West 750 feet to the Southwest corner,  
thence, North 600 feet to the Northwest corner,  
thence, East 750 feet to the North side center,  
thence, East 750 feet to the Northeast corner, the point and place of  
beginning.

The location work consisted of making a claim map as provided in NRS 517.040.  
Two copies of this claim map have been filed with the Eureka County Recorder,  
and the lode claim filing fee has been paid to the County Recorder.

Dated and signed this 12th day of August, 1988.

LOCATOR:

BRR Resources  
P.O. Box 796  
Battle Mountain, Nevada 89820

*Douglas F. Sterck*  
Douglas F. Sterck - Agent

BOOK 184 PAGE 050

Recording Requested By:

'88 SEP 12 P2 03

When Recorded Mail To:

BRR Resources  
P.O. Box 796  
Battle Mountain, Nevada 89820

OFFICIAL RECORDS  
EUREKA COUNTY, NEVADA  
M.N. REBALEATI, RECORDER  
FILE NO. 121391  
FEE \$ 6.25  
121391

121391

CERTIFICATE OF LOCATION

LODE CLAIM

TO ALL WHOM IT MAY CONCERN:

The undersigned hereby certifies that he has caused to be located the BRR# 160  
lode mining claim on the 12th day of August, 1988.

The name and mailing address of the Locator is:

BRR Resources  
P.O. Box 796  
Battle Mountain, Nevada 89820

Said claim is located in the  
Protracted  
NE/4 of Sec. 7, Twp. 20 North, Range 51 East,  
SE/4 of Sec. 7, Twp. 20 North, Range 51 East,  
NW/4 of Sec. 7, Twp. 20 North, Range 51 East,  
SW/4 of Sec. 7, Twp. 20 North, Range 51 East,  
Mount Diablo Base and Meridian, Eureka County, Nevada.

To tie this claim to the Public Survey, begin at the Southwest corner of Section  
31, Township 21 North, Range 51 East, Mount Diablo Meridian, thence 4800  
feet South and 4800 feet East to the Northeast corner of this claim.

The general course of the lode or vein is East to West.

We (or I) claim 1500 linear feet along the course of the ledge, lode or vein,  
extending 1490 feet from the location monument in a Easterly direction and  
10 feet in a Westerly direction, together with 300 feet on each side of  
the center of the ledge for the entire length of the claim.

The exterior boundaries of this claim are clearly marked by substantial PVC Pipe  
monuments, firmly set in the ground and bearing applicable monument designation.  
The description of such claim is: Beginning at the Northeast Corner:

thence, South 600 feet to the Southeast corner,  
thence, West 750 feet to the South side center,  
thence, West 750 feet to the Southwest corner,  
thence, North 600 feet to the Northwest corner,  
thence, East 750 feet to the North side center,  
thence, East 750 feet to the Northeast corner, the point and place of  
beginning.

The location work consisted of making a claim map as provided in NRS 517.040.  
Two copies of this claim map have been filed with the Eureka County Recorder,  
and the lode claim filing fee has been paid to the County Recorder.

Dated and signed this 12th day of August, 1988.

LOCATOR:

BRR Resources  
P.O. Box 796  
Battle Mountain, Nevada 89820

*Douglas F. Sterck*  
Douglas F. Sterck - Agent

RECORDED AT THE REQUEST OF

BOOK  
184

PAGE  
52

BRR Resources

Recording Requested By:

88 SEP 12 P2 03

When Recorded Mail To:

BRR Resources  
P.O. Box 796  
Battle Mountain, Nevada 89820

OFFICIAL RECORDS  
EUREKA COUNTY, NEVADA  
M.N. REBALATT, RECORDER

FILE NO. 121392 FEE \$ 6.25

121392

CERTIFICATE OF LOCATION

LODE CLAIM

TO ALL WHOM IT MAY CONCERN:

The undersigned hereby certifies that he has caused to be located the BRR# 161  
lode mining claim on the 12th day of August, 1988.

The name and mailing address of the Locator is:

BRR Resources  
P.O. Box 796  
Battle Mountain, Nevada 89820

Said claim is located in the NE/4 of Sec. 18, Twp. 20 North, Range 51 East,  
Protracted SE/4 of Sec. 7, Twp. 20 North, Range 51 East,  
NW/4 of Sec. 18, Twp. 20 North, Range 51 East,  
SW/4 of Sec. 7, Twp. 20 North, Range 51 East,  
Mount Diablo Base and Meridian, Eureka County, Nevada.

To tie this claim to the Public Survey, begin at the Southwest corner of Section  
31, Township 21 North, Range 51 East, Mount Diablo Meridian, thence 5400  
feet South and 4800 feet East to the Northeast corner of this claim.

The general course of the lode or vein is East to West.

We (or I) claim 1500 linear feet along the course of the ledge, lode or vein,  
extending 1490 feet from the location monument in a Easterly direction and  
10 feet in a Westerly direction, together with 300 feet on each side of  
the center of the ledge for the entire length of the claim.

The exterior boundaries of this claim are clearly marked by substantial PVC Pipe  
monuments, firmly set in the ground and bearing applicable monument designation.  
The description of such claim is: Beginning at the Northeast Corner:

thence, South 600 feet to the Southeast corner,  
thence, West 750 feet to the South side center,  
thence, West 750 feet to the Southwest corner,  
thence, North 600 feet to the Northwest corner,  
thence, East 750 feet to the North side center,  
thence, East 750 feet to the Northeast corner, the point and place of  
beginning.

The location work consisted of making a claim map as provided in NRS 517.040.  
Two copies of this claim map have been filed with the Eureka County Recorder,  
and the lode claim filing fee has been paid to the County Recorder.

Dated and signed this 12th day of August, 1988.

LOCATOR:

BRR Resources  
P.O. Box 796  
Battle Mountain, Nevada 89820

*Douglas F. Sterck*  
Douglas F. Sterck - Agent



RECORDED AT THE REQUEST OF  
BOOK 184 PAGE 53  
BRR Resources

Recording Requested By:

88 SEP 12 P2 03

When Recorded Mail To:

BRR Resources  
P.O. Box 796  
Battle Mountain, Nevada 89820

OFFICIAL RECORDS  
EUREKA COUNTY, NEVADA  
M.N. REBALEAZI, RECORDER  
FILE NO. 121393 Fee \$ 6.25

121393

CERTIFICATE OF LOCATION

LODE CLAIM

TO ALL WHOM IT MAY CONCERN:

The undersigned hereby certifies that he has caused to be located the BRR# 162 lode mining claim on the 12th day of August, 1988.

The name and mailing address of the Locator is:

BRR Resources  
P.O. Box 796  
Battle Mountain, Nevada 89820

Said claim is located in the NE/4 of Sec. 18, Twp. 20 North, Range 51 East,  
SE/4 of Sec. 18, Twp. 20 North, Range 51 East,  
Protracted NW/4 of Sec. 18, Twp. 20 North, Range 51 East,  
SW/4 of Sec. 18, Twp. 20 North, Range 51 East,  
Mount Diablo Base and Meridian, Eureka County, Nevada.

To tie this claim to the Public Survey, begin at the Southwest corner of Section 31, Township 21 North, Range 51 East, Mount Diablo Meridian, thence 6000 feet South and 4800 feet East to the Northeast corner of this claim.

The general course of the lode or vein is East to West.

We (or I) claim 1500 linear feet along the course of the ledge, lode or vein, extending 1490 feet from the location monument in a Easterly direction and 10 feet in a Westerly direction, together with 300 feet on each side of the center of the ledge for the entire length of the claim.

The exterior boundaries of this claim are clearly marked by substantial PVC Pipe monuments, firmly set in the ground and bearing applicable monument designation. The description of such claim is: Beginning at the Northeast Corner:

thence, South 600 feet to the Southeast corner,  
thence, West 750 feet to the South side center,  
thence, West 750 feet to the Southwest corner,  
thence, North 600 feet to the Northwest corner,  
thence, East 750 feet to the North side center,  
thence, East 750 feet to the Northeast corner, the point and place of beginning.

The location work consisted of making a claim map as provided in NRS 517.040. Two copies of this claim map have been filed with the Eureka County Recorder, and the lode claim filing fee has been paid to the County Recorder.

Dated and signed this 12th day of August, 1988.

LOCATOR:

BRR Resources  
P.O. Box 796  
Battle Mountain, Nevada 89820

*Douglas F. Sterck*  
Douglas F. Sterck - Agent

BOOK 184 PAGE 053

RECORDED AT THE REQUEST OF

BOOK

184

PAGE

54

BRR Resources

88 SEP 12 P2 03

Recording Requested By:

When Recorded Mail To:

BRR Resources

P.O. Box 796

Battle Mountain, Nevada 89820

OFFICIAL RECORDS  
EUREKA COUNTY, NEVADA  
M.M. REBALEATI, RECORDER

FILE NO.

121391

FEES 6.25

121391

CERTIFICATE OF LOCATION

LODE CLAIM

TO ALL WHOM IT MAY CONCERN:

The undersigned hereby certifies that he has caused to be located the BRR# 163 lode mining claim on the 12th day of August, 1988.

The name and mailing address of the Locator is:

BRR Resources

P.O. Box 796

Battle Mountain, Nevada 89820

Said claim is located in the NE/4 of Sec. 18, Twp. 20 North, Range 51 East, SE/4 of Sec. 18, Twp. 20 North, Range 51 East, NW/4 of Sec. 18, Twp. 20 North, Range 51 East, SW/4 of Sec. 18, Twp. 20 North, Range 51 East, Protracted

Mount Diablo Base and Meridian, Eureka County, Nevada.

To tie this claim to the Public Survey, begin at the Southwest corner of Section 31, Township 21 North, Range 51 East, Mount Diablo Meridian, thence 6600 feet South and 4800 feet East to the Northeast corner of this claim.

The general course of the lode or vein is East to West.

We (or I) claim 1500 linear feet along the course of the ledge, lode or vein, extending 1490 feet from the location monument in a Easterly direction and 10 feet in a Westerly direction, together with 300 feet on each side of the center of the ledge for the entire length of the claim.

The exterior boundaries of this claim are clearly marked by substantial PVC Pipe monuments, firmly set in the ground and bearing applicable monument designation. The description of such claim is: Beginning at the Northeast Corner:

thence, South 600 feet to the Southeast corner,  
thence, West 750 feet to the South side center,  
thence, West 750 feet to the Southwest corner,  
thence, North 600 feet to the Northwest corner,  
thence, East 750 feet to the North side center,  
thence, East 750 feet to the Northeast corner, the point and place of beginning.

The location work consisted of making a claim map as provided in NRS 517.040. Two copies of this claim map have been filed with the Eureka County Recorder, and the lode claim filing fee has been paid to the County Recorder.

Dated and signed this 12th day of August, 1988.

LOCATOR:

BRR Resources

P.O. Box 796

Battle Mountain, Nevada 89820

*Douglas F. Sterck*

Douglas F. Sterck - Agent

BOOK 184 PAGE 054

RECORDED AT THE REQUEST OF  
BRR Resources

BOOK PAGE  
184 55

88 SEP 12 P2 03

Recording Requested By:

When Recorded Mail To:

BRR Resources  
P.O. Box 796  
Battle Mountain, Nevada 89820

OFFICIAL RECORDS  
EUREKA COUNTY, NEVADA  
H.W. PEBALATI, RECORDER  
FILE NO. FEE \$ 6.25

121395

121395

CERTIFICATE OF LOCATION

LODE CLAIM

TO ALL WHOM IT MAY CONCERN:

The undersigned hereby certifies that he has caused to be located the BRR# 164  
lode mining claim on the 12th day of August, 1988.

The name and mailing address of the Locator is:

BRR Resources  
P.O. Box 796  
Battle Mountain, Nevada 89820

Said claim is located in the  
Protracted  
NE/4 of Sec. 18, Twp. 20 North, Range 51 East.  
SE/4 of Sec. 18, Twp. 20 North, Range 51 East.  
NW/4 of Sec. 18, Twp. 20 North, Range 51 East.  
SW/4 of Sec. 18, Twp. 20 North, Range 51 East.  
Mount Diablo Base and Meridian, Eureka County, Nevada.

To tie this claim to the Public Survey, begin at the Southwest corner of Section  
31, Township 21 North, Range 51 East, Mount Diablo Meridian, thence 7200  
feet South and 4800 feet East to the Northeast corner of this claim.

The general course of the lode or vein is East to West.

We (or I) claim 1500 linear feet along the course of the ledge, lode or vein,  
extending 1490 feet from the location monument in a Easterly direction and  
10 feet in a Westerly direction, together with 300 feet on each side of  
the center of the ledge for the entire length of the claim.

The exterior boundaries of this claim are clearly marked by substantial PVC Pipe  
monuments, firmly set in the ground and bearing applicable monument designation.  
The description of such claim is: Beginning at the Northeast Corner:

thence, South 600 feet to the Southeast corner,  
thence, West 750 feet to the South side center,  
thence, West 750 feet to the Southwest corner,  
thence, North 600 feet to the Northwest corner,  
thence, East 750 feet to the North side center,  
thence, East 750 feet to the Northeast corner, the point and place of  
beginning.

The location work consisted of making a claim map as provided in NRS 517.040.  
Two copies of this claim map have been filed with the Eureka County Recorder,  
and the lode claim filing fee has been paid to the County Recorder.

Dated and signed this 12th day of August, 1988.

LOCATOR:

BRR Resources  
P.O. Box 796  
Battle Mountain, Nevada 89820

*Douglas F. Sterck*  
Douglas F. Sterck - Agent

88 SEP 12 P2:03

Recording Requested By:

When Recorded Mail To:

BRR Resources  
P.O. Box 796  
Battle Mountain, Nevada 89820OFFICIAL RECORDS  
EUREKA COUNTY, NEVADA  
H. M. REBALEATI, RECORDER  
FILE NO. FEE \$ 6.25

121396

121396

## CERTIFICATE OF LOCATION

## LODE CLAIM

TO ALL WHOM IT MAY CONCERN:

The undersigned hereby certifies that he has caused to be located the BRR# 165  
lode mining claim on the 11th day of August, 1988.

The name and mailing address of the Locator is:

BRR Resources  
P.O. Box 796  
Battle Mountain, Nevada 89820

Said claim is located in the  
Protracted

NE/4 of Sec. _____, Twp. _____	North, Range 51 East.
SE/4 of Sec. _____, Twp. _____	North, Range 51 East.
NW/4 of Sec. _____, Twp. _____	North, Range 51 East.
SW/4 of Sec. 32, Twp. 21	North, Range 51 East.

Mount Diablo Base and Meridian, Eureka County, Nevada.

To tie this claim to the Public Survey, begin at the Southwest corner of Section  
31, Township 21 North, Range 51 East, Mount Diablo Meridian, thence 600  
feet North and 7800 feet East to the Northeast corner of this claim.

The general course of the lode or vein is East to West.

We (or I) claim 1500 linear feet along the course of the ledge, lode or vein,  
extending 10 feet from the location monument in a Easterly direction and  
1490 feet in a Westerly direction, together with 300 feet on each side of  
the center of the ledge for the entire length of the claim.


The exterior boundaries of this claim are clearly marked by substantial PVC Pipe  
monuments, firmly set in the ground and bearing applicable monument designation.  
The description of such claim is: Beginning at the Northeast Corner:

thence, South	600	feet to the Southeast corner,
thence, West	750	feet to the South side center,
thence, West	750	feet to the Southwest corner,
thence, North	600	feet to the Northwest corner,
thence, East	750	feet to the North side center,
thence, East	750	feet to the Northeast corner, the point and place of beginning.

The location work consisted of making a claim map as provided in NRS 517.040.  
Two copies of this claim map have been filed with the Eureka County Recorder,  
and the lode claim filing fee has been paid to the County Recorder.

Dated and signed this 11th day of August, 1988.

LOCATOR:

BRR Resources  
P.O. Box 796  
Battle Mountain, Nevada 89820  
Douglas F. Sterck - Agent



Recording Requested By:

88 SEP 12 P2.03

When Recorded Mail To:

BRR Resources  
P.O. Box 796  
Battle Mountain, Nevada 89820

OFFICIAL RECORDS  
EUREKA COUNTY, NEVADA  
M.N. REBALEATI, RECORDER  
FILE NO. 121397 FEE \$ 6.25

121397

CERTIFICATE OF LOCATION

LODE CLAIM

TO ALL WHOM IT MAY CONCERN:

The undersigned hereby certifies that he has caused to be located the BRR# 166  
lode mining claim on the 11th day of August, 1988.

The name and mailing address of the Locator is:

BRR Resources  
P.O. Box 796  
Battle Mountain, Nevada 89820

Said claim is located in the NE/4 of Sec. , Twp. North, Range 51 East,  
Protracted SE/4 of Sec. 32, Twp. 21 North, Range 51 East,  
NW/4 of Sec. , Twp. North, Range 51 East,  
SW/4 of Sec. 32, Twp. 21 North, Range 51 East,  
Mount Diablo Base and Meridian, Eureka County, Nevada.

To tie this claim to the Public Survey, begin at the Southwest corner of Section  
31, Township 21 North, Range 51 East, Mount Diablo Meridian, thence 600  
feet North and 9300 feet East to the Northeast corner of this claim.

The general course of the lode or vein is East to West.

We (or I) claim 1500 linear feet along the course of the ledge, lode or vein,  
extending 1490 feet from the location monument in a Easterly direction and  
10 feet in a Westerly direction, together with 300 feet on each side of  
the center of the ledge for the entire length of the claim.

The exterior boundaries of this claim are clearly marked by substantial PVC Pipe  
monuments, firmly set in the ground and bearing applicable monument designation.  
The description of such claim is: Beginning at the Northeast Corner:

thence, South 600 feet to the Southeast corner,  
thence, West 750 feet to the South side center,  
thence, West 750 feet to the Southwest corner,  
thence, North 600 feet to the Northwest corner,  
thence, East 750 feet to the North side center,  
thence, East 750 feet to the Northeast corner, the point and place of  
beginning.

The location work consisted of making a claim map as provided in NRS 517.040.  
Two copies of this claim map have been filed with the Eureka County Recorder,  
and the lode claim filing fee has been paid to the County Recorder.

Dated and signed this 11th day of August, 1988.

LOCATOR:

BRR Resources  
P.O. Box 796  
Battle Mountain, Nevada 89820

*Douglas F. Sterck*  
Douglas F. Sterck - Agent

88 SEP 12 P2 03

Recording Requested By:

When Recorded Mail To:

BRR Resources

P.O. Box 796

Battle Mountain, Nevada 89820

OFFICIAL RECORDS  
EUREKA COUNTY, NEVADA  
M.N. K. BALLAN. RECORDER  
FILE NO. 121398

121398

## CERTIFICATE OF LOCATION

## LODE CLAIM

TO ALL WHOM IT MAY CONCERN:

The undersigned hereby certifies that he has caused to be located the BRR# 167  
 lode mining claim on the 11th day of August, 1988.

The name and mailing address of the Locator is:

BRR Resources  
 P.O. Box 796  
 Battle Mountain, Nevada 89820

Said claim is located in the NE/4 of Sec.       , Twp.        North, Range 51 East,  
 Protracted SE/4 of Sec.       , Twp.        North, Range 51 East,  
 NW/4 of Sec.       , Twp.        North, Range 51 East,  
 SW/4 of Sec. 5, Twp. 20 North, Range 51 East,  
 Mount Diablo Base and Meridian, Eureka County, Nevada.

To tie this claim to the Public Survey, begin at the Southwest corner of Section  
31, Township 21 North, Range 51 East, Mount Diablo Meridian, thence 0  
 feet South and 7800 feet East to the Northeast corner of this claim.

The general course of the lode or vein is East to West.

We (or I) claim 1500 linear feet along the course of the ledge, lode or vein,  
 extending 10 feet from the location monument in a Easterly direction and  
1490 feet in a Westerly direction, together with 300 feet on each side of  
 the center of the ledge for the entire length of the claim.

The exterior boundaries of this claim are clearly marked by substantial PVC Pipe  
 monuments, firmly set in the ground and bearing applicable monument designation.  
 The description of such claim is: Beginning at the Northeast Corner:

thence, <u>South</u>	<u>600</u>	feet to the <u>Southeast</u> corner,
thence, <u>West</u>	<u>750</u>	feet to the <u>South</u> side center,
thence, <u>West</u>	<u>750</u>	feet to the <u>Southwest</u> corner,
thence, <u>North</u>	<u>600</u>	feet to the <u>Northwest</u> corner,
thence, <u>East</u>	<u>750</u>	feet to the <u>North</u> side center,
thence, <u>East</u>	<u>750</u>	feet to the <u>Northeast</u> corner, the point and place of

beginning.

The location work consisted of making a claim map as provided in NRS 517.040.  
 Two copies of this claim map have been filed with the Eureka County Recorder,  
 and the lode claim filing fee has been paid to the County Recorder.

Dated and signed this 11th day of August, 1988.

LOCATOR:

BRR Resources  
 P.O. Box 796  
 Battle Mountain, Nevada 89820

*Douglas F. Sterck*  
 Douglas F. Sterck - Agent

BOOK 184 PAGE 058

Recording Requested By:

88 SEP 12 P2 03

When Recorded Mail To:

BRR Resources  
P.O. Box 796  
Battle Mountain, Nevada 89820

OFFICIAL RECORDS  
EUREKA COUNTY, NEVADA  
M.N. REBALEATI, RECORDER  
FILE NO. FEE \$ 6.25

121399

121399

CERTIFICATE OF LOCATION

LODE CLAIM

TO ALL WHOM IT MAY CONCERN:

The undersigned hereby certifies that he has caused to be located the BRR# 168  
lode mining claim on the 11th day of August, 1988.

The name and mailing address of the Locator is:

BRR Resources  
P.O. Box 796  
Battle Mountain, Nevada 89820

Said claim is located in the NE/4 of Sec. 5, Twp. 20 North, Range 51 East.  
SE/4 of Sec. 5, Twp. 20 North, Range 51 East.  
Protracted NW/4 of Sec. 5, Twp. 20 North, Range 51 East.  
SW/4 of Sec. 5, Twp. 20 North, Range 51 East.  
Mount Diablo Base and Meridian, Eureka County, Nevada.

To tie this claim to the Public Survey, begin at the Southwest corner of Section  
31, Township 21 North, Range 51 East, Mount Diablo Meridian, thence 0  
feet South and 9300 feet East to the Northeast corner of this claim.

The general course of the lode or vein is East to West.

We (or I) claim 1500 linear feet along the course of the ledge, lode or vein,  
extending 1490 feet from the location monument in a Easterly direction and  
10 feet in a Westerly direction, together with 300 feet on each side of  
the center of the ledge for the entire length of the claim.

The exterior boundaries of this claim are clearly marked by substantial PVC Pipe  
monuments, firmly set in the ground and bearing applicable monument designation.  
The description of such claim is: Beginning at the Northeast Corner:

thence, South 600 feet to the Southeast corner,  
thence, West 750 feet to the South side center,  
thence, West 750 feet to the Southwest corner,  
thence, North 600 feet to the Northwest corner,  
thence, East 750 feet to the North side center,  
thence, East 750 feet to the Northeast corner, the point and place of  
beginning.

The location work consisted of making a claim map as provided in NRS 517.040.  
Two copies of this claim map have been filed with the Eureka County Recorder,  
and the lode claim filing fee has been paid to the County Recorder.

Dated and signed this 11th day of August, 1988.

LOCATOR:

BRR Resources  
P.O. Box 796  
Battle Mountain, Nevada 89820

*Douglas F. Sterck*  
Douglas F. Sterck - Agent

Recording Requested By:

When Recorded Mail To:

BRR Resources  
P.O. Box 796  
Battle Mountain, Nevada 89820

'88 SEP 12 P2 04

OFFICIAL RECORDS  
EUREKA COUNTY, NEVADA  
M.N. REDEALTY RECORDER  
FILE NO. FEE \$ 6.25

121400 121400

CERTIFICATE OF LOCATION

LODE CLAIM

TO ALL WHOM IT MAY CONCERN:

The undersigned hereby certifies that he has caused to be located the BRR# 169  
lode mining claim on the 11th day of August, 1988.

The name and mailing address of the Locator is:

BRR Resources  
P.O. Box 796  
Battle Mountain, Nevada 89820

Said claim is located in the NE/4 of Sec. \_\_\_\_\_, Twp. \_\_\_\_\_ North, Range 51 East,  
SE/4 of Sec. \_\_\_\_\_, Twp. \_\_\_\_\_ North, Range 51 East,  
Protracted NW/4 of Sec. 8, Twp. 20 North, Range 51 East,  
SW/4 of Sec. 5, Twp. 20 North, Range 51 East,  
Mount Diablo Base and Meridian, Eureka County, Nevada.

To tie this claim to the Public Survey, begin at the Southwest corner of Section  
31, Township 21 North, Range 51 East, Mount Diablo Meridian, thence 600  
feet South and 7800 feet East to the Northeast corner of this claim.

The general course of the lode or vein is East to West.

We (or I) claim 1500 linear feet along the course of the ledge, lode or vein,  
extending 10 feet from the location monument in a Easterly direction and  
1490 feet in a Westerly direction, together with 300 feet on each side of  
the center of the ledge for the entire length of the claim.

The exterior boundaries of this claim are clearly marked by substantial PVC Pipe  
monuments, firmly set in the ground and bearing applicable monument designation.  
The description of such claim is: Beginning at the Northeast Corner:

thence, South 600 feet to the Southeast corner,  
thence, West 750 feet to the South side center,  
thence, West 750 feet to the Southwest corner,  
thence, North 600 feet to the Northwest corner,  
thence, East 750 feet to the North side center,  
thence, East 750 feet to the Northeast corner, the point and place of  
beginning.

The location work consisted of making a claim map as provided in NRS 517.040.  
Two copies of this claim map have been filed with the Eureka County Recorder,  
and the lode claim filing fee has been paid to the County Recorder.

Dated and signed this 11th day of August, 1988.

LOCATOR:

BRR Resources  
P.O. Box 796  
Battle Mountain, Nevada 89820

*Douglas F. Sterck*  
Douglas F. Sterck - Agent



Recording Requested By:

88 SEP 12 P2 04

When Recorded Mail To:

BRR Resources  
P.O. Box 796  
Battle Mountain, Nevada 89820

OFFICIAL RECORDS  
EUREKA COUNTY, NEVADA  
M.N. REBALCATEL RECORDER  
FILE NO. 121401 FEE \$ 6.25  
121401

CERTIFICATE OF LOCATION

LODE CLAIM

TO ALL WHOM IT MAY CONCERN:

The undersigned hereby certifies that he has caused to be located the BRR# 170  
lode mining claim on the 11th day of August, 1988.

The name and mailing address of the Locator is:

BRR Resources  
P.O. Box 796  
Battle Mountain, Nevada 89820

Said claim is located in the  
Protracted  
NE/4 of Sec. 8, Twp. 20 North, Range 51 East,  
SE/4 of Sec. 5, Twp. 20 North, Range 51 East,  
NW/4 of Sec. 8, Twp. 20 North, Range 51 East,  
SW/4 of Sec. 5, Twp. 20 North, Range 51 East,  
Mount Diablo Base and Meridian, Eureka County, Nevada.

To tie this claim to the Public Survey, begin at the Southwest corner of Section  
31, Township 21 North, Range 51 East, Mount Diablo Meridian, thence 600  
feet South and 9300 feet East to the Northeast corner of this claim.

The general course of the lode or vein is East to West.

We (or I) claim 1500 linear feet along the course of the ledge, lode or vein,  
extending 1490 feet from the location monument in a Easterly direction and  
10 feet in a Westerly direction, together with 300 feet on each side of  
the center of the ledge for the entire length of the claim.

The exterior boundaries of this claim are clearly marked by substantial PVC Pipe  
monuments, firmly set in the ground and bearing applicable monument designation.  
The description of such claim is: Beginning at the Northeast Corner:

thence, South 600 feet to the Southeast corner,  
thence, West 750 feet to the South side center,  
thence, West 750 feet to the Southwest corner,  
thence, North 600 feet to the Northwest corner,  
thence, East 750 feet to the North side center,  
thence, East 750 feet to the Northeast corner, the point and place of  
beginning.

The location work consisted of making a claim map as provided in NRS 517.040.  
Two copies of this claim map have been filed with the Eureka County Recorder,  
and the lode claim filing fee has been paid to the County Recorder.

Dated and signed this 11th day of August, 1988.

LOCATOR:

BRR Resources  
P.O. Box 796  
Battle Mountain, Nevada 89820

*Douglas F. Sterck*  
Douglas F. Sterck - Agent

RECORDED AT THE REQUEST OF  
BRR Resources

BOOK  
184

PAGE  
62

88 SEP 12 P204

Recording Requested By:

When Recorded Mail To:

BRR Resources  
P.O. Box 796  
Battle Mountain, Nevada 89820

OFFICIAL RECORDS  
EUREKA COUNTY, NEVADA  
M.M. REBALIATI, RECORDER

FILE NO. → 121402 Fee \$6.25

121402

CERTIFICATE OF LOCATION

LODE CLAIM

TO ALL WHOM IT MAY CONCERN:

The undersigned hereby certifies that he has caused to be located the BRR# 171 lode mining claim on the 11th day of August, 1988.

The name and mailing address of the Locator is:

BRR Resources  
P.O. Box 796  
Battle Mountain, Nevada 89820

Said claim is located in the  
Protracted  
NE/4 of Sec. \_\_\_\_\_, Twp. \_\_\_\_\_ North, Range 51 East,  
SE/4 of Sec. \_\_\_\_\_, Twp. \_\_\_\_\_ North, Range 51 East,  
NW/4 of Sec. 8, Twp. 20 North, Range 51 East,  
SW/4 of Sec. \_\_\_\_\_, Twp. \_\_\_\_\_ North, Range 51 East,  
Mount Diablo Base and Meridian, Eureka County, Nevada.

To tie this claim to the Public Survey, begin at the Southwest corner of Section 31, Township 21 North, Range 51 East, Mount Diablo Meridian, thence 1200 feet South and 7800 feet East to the Northeast corner of this claim.

The general course of the lode or vein is East to West.

We (or I) claim 1500 linear feet along the course of the ledge, lode or vein, extending 10 feet from the location monument in a Easterly direction and 1490 feet in a Westerly direction, together with 300 feet on each side of the center of the ledge for the entire length of the claim.

The exterior boundaries of this claim are clearly marked by substantial PVC Pipe monuments, firmly set in the ground and bearing applicable monument designation. The description of such claim is: Beginning at the Northeast Corner:

thence, South 600 feet to the Southeast corner,  
thence, West 750 feet to the South side center,  
thence, West 750 feet to the Southwest corner,  
thence, North 600 feet to the Northwest corner,  
thence, East 750 feet to the North side center,  
thence, East 750 feet to the Northeast corner, the point and place of beginning.

The location work consisted of making a claim map as provided in NRS 517.040. Two copies of this claim map have been filed with the Eureka County Recorder, and the lode claim filing fee has been paid to the County Recorder.

Dated and signed this 11th day of August, 1988.

LOCATOR:

BRR Resources  
P.O. Box 796  
Battle Mountain, Nevada 89820

*Douglas F. Sterck*  
Douglas F. Sterck - Agent

88 SEP 12 P2 04

Recording Requested By:

When Recorded Mail To:

BRR Resources  
P.O. Box 796  
Battle Mountain, Nevada 89820OFFICIAL RECORDS  
EUREKA COUNTY, NEVADA  
M.M. REGALLATI, RECORDER  
FILE NO. FEE \$ 6.25

121403

121403

CERTIFICATE OF LOCATIONLODE CLAIM

TO ALL WHOM IT MAY CONCERN:

The undersigned hereby certifies that he has caused to be located the BRR# 172 lode mining claim on the 11th day of August, 1988.

The name and mailing address of the Locator is:

BRR Resources  
P.O. Box 796  
Battle Mountain, Nevada 89820

Said claim is located in the NE/4 of Sec. 8, Twp. 20 North, Range 51 East,  
 Protracted SE/4 of Sec. 8, Twp. 20 North, Range 51 East,  
 NW/4 of Sec. 8, Twp. 20 North, Range 51 East,  
 SW/4 of Sec. 8, Twp. 20 North, Range 51 East,  
 Mount Diablo Base and Meridian, Eureka County, Nevada.

To tie this claim to the Public Survey, begin at the Southwest corner of Section 31, Township 21 North, Range 51 East, Mount Diablo Meridian, thence 1200 feet South and 9300 feet East to the Northeast corner of this claim.

The general course of the lode or vein is East to West.

We (or I) claim 1500 linear feet along the course of the ledge, lode or vein, extending 1490 feet from the location monument in a Easterly direction and 10 feet in a Westerly direction, together with 300 feet on each side of the center of the ledge for the entire length of the claim.

The exterior boundaries of this claim are clearly marked by substantial PVC Pipe monuments, firmly set in the ground and bearing applicable monument designation. The description of such claim is: Beginning at the Northeast Corner:

thence, South 600 feet to the Southeast corner,  
 thence, West 750 feet to the South side center,  
 thence, West 750 feet to the Southwest corner,  
 thence, North 600 feet to the Northwest corner,  
 thence, East 750 feet to the North side center,  
 thence, East 750 feet to the Northeast corner, the point and place of beginning.

The location work consisted of making a claim map as provided in NRS 517.040. Two copies of this claim map have been filed with the Eureka County Recorder, and the lode claim filing fee has been paid to the County Recorder.

Dated and signed this 11th day of August, 1988.

LOCATOR:

BRR Resources  
P.O. Box 796  
Battle Mountain, Nevada 89820

*Douglas F. Sterck*  
 Douglas F. Sterck - Agent

Recording Requested By:

When Recorded Mail To:

BRR Resources  
P.O. Box 796  
Battle Mountain, Nevada 89820

OFFICIAL RECORDS  
EUREKA COUNTY, NEVADA  
M.M. DEBALEATI, RECORDER  
FILE NO. REF # 6.25

121404

121404

CERTIFICATE OF LOCATION

LODE CLAIM

TO ALL WHOM IT MAY CONCERN:

The undersigned hereby certifies that he has caused to be located the BRR# 173  
lode mining claim on the 11th day of August, 1988.

The name and mailing address of the Locator is:

BRR Resources  
P.O. Box 796  
Battle Mountain, Nevada 89820

Said claim is located in the  
Protracted  
NE/4 of Sec. \_\_\_\_\_, Twp. \_\_\_\_\_ North, Range 51 East,  
SE/4 of Sec. \_\_\_\_\_, Twp. \_\_\_\_\_ North, Range 51 East,  
NW/4 of Sec. 8, Twp. 20 North, Range 51 East,  
SW/4 of Sec. \_\_\_\_\_, Twp. \_\_\_\_\_ North, Range 51 East,  
Mount Diablo Base and Meridian, Eureka County, Nevada.

To tie this claim to the Public Survey, begin at the Southwest corner of Section  
31, Township 21 North, Range 51 East, Mount Diablo Meridian, thence 1800  
feet South and 7800 feet East to the Northeast corner of this claim.

The general course of the lode or vein is East to West.

We (or I) claim 1500 linear feet along the course of the ledge, lode or vein,  
extending 10 feet from the location monument in a Easterly direction and  
1490 feet in a Westerly direction, together with 300 feet on each side of  
the center of the ledge for the entire length of the claim.

The exterior boundaries of this claim are clearly marked by substantial PVC Pipe  
monuments, firmly set in the ground and bearing applicable monument designation.  
The description of such claim is: Beginning at the Northeast Corner:

thence, South 600 feet to the Southeast corner,  
thence, West 750 feet to the South side center,  
thence, West 750 feet to the Southwest corner,  
thence, North 600 feet to the Northwest corner,  
thence, East 750 feet to the North side center,  
thence, East 750 feet to the Northeast corner, the point and place of  
beginning.

The location work consisted of making a claim map as provided in NRS 517.040.  
Two copies of this claim map have been filed with the Eureka County Recorder,  
and the lode claim filing fee has been paid to the County Recorder.

Dated and signed this 11th day of August, 1988.

LOCATOR:

BRR Resources  
P.O. Box 796  
Battle Mountain, Nevada 89820

*Douglas F. Sterck*  
Douglas F. Sterck - Agent



RECORDED AT REQUEST OF  
BOOK 184 PAGE 65 BRR Resources

88 SEP 12 P2:04

Recording Requested By:

When Recorded Mail To:

BRR Resources  
P.O. Box 796  
Battle Mountain, Nevada 89820

OFFICIAL RECORDS  
EUREKA COUNTY, NEVADA  
M.N. REGALEATI, RECORDER  
FILE NO. FEE \$ 6.25

121405

121405

CERTIFICATE OF LOCATION

LODE CLAIM

TO ALL WHOM IT MAY CONCERN:

The undersigned hereby certifies that he has caused to be located the BRR# 174 lode mining claim on the 11th day of August, 1988.

The name and mailing address of the Locator is:

BRR Resources  
P.O. Box 796  
Battle Mountain, Nevada 89820

Said claim is located in the  
Protracted NE/4 of Sec. 8, Twp. 20 North, Range 51 East.  
SE/4 of Sec. 8, Twp. 20 North, Range 51 East.  
NW/4 of Sec. 8, Twp. 20 North, Range 51 East.  
SW/4 of Sec. 8, Twp. 20 North, Range 51 East.  
Mount Diablo Base and Meridian, Eureka County, Nevada.

To tie this claim to the Public Survey, begin at the Southwest corner of Section 31, Township 21 North, Range 51 East, Mount Diablo Meridian, thence 1800 feet South and 9300 feet East to the Northeast corner of this claim.

The general course of the lode or vein is East to West.

We (or I) claim 1500 linear feet along the course of the ledge, lode or vein, extending 1490 feet from the location monument in a Easterly direction and 10 feet in a Westerly direction, together with 300 feet on each side of the center of the ledge for the entire length of the claim.

The exterior boundaries of this claim are clearly marked by substantial PVC Pipe monuments, firmly set in the ground and bearing applicable monument designation. The description of such claim is: Beginning at the Northeast Corner:

thence, South 600 feet to the Southeast corner,  
thence, West 750 feet to the South side center,  
thence, West 750 feet to the Southwest corner,  
thence, North 600 feet to the Northwest corner,  
thence, East 750 feet to the North side center,  
thence, East 750 feet to the Northeast corner, the point and place of beginning.

The location work consisted of making a claim map as provided in NRS 517.040. Two copies of this claim map have been filed with the Eureka County Recorder, and the lode claim filing fee has been paid to the County Recorder.

Dated and signed this 11th day of August, 1988.

LOCATOR:

BRR Resources  
P.O. Box 796  
Battle Mountain, Nevada 89820

*Douglas F. Sterck*  
Douglas F. Sterck - Agent

BOOK 184 PAGE 065

Recording Requested By:

88 SEP 12 P2 04

When Recorded Mail To:

BRR Resources  
P.O. Box 796  
Battle Mountain, Nevada 89820

OFFICIAL RECORDS  
EUREKA COUNTY, NEVADA  
M.M. REBALEATI, RECORDER

121405 FILE NO. → 121406  
FEE \$ 6.25

CERTIFICATE OF LOCATION

LODE CLAIM

TO ALL WHOM IT MAY CONCERN:

The undersigned hereby certifies that he has caused to be located the BRR# 175  
lode mining claim on the 11th day of August, 1988.

The name and mailing address of the Locator is:

BRR Resources  
P.O. Box 796  
Battle Mountain, Nevada 89820

Said claim is located in the NE/4 of Sec. \_\_\_\_\_, Twp. \_\_\_\_\_ North, Range 51 East,  
SE/4 of Sec. \_\_\_\_\_, Twp. \_\_\_\_\_ North, Range 51 East,  
Protracted NW/4 of Sec. 8, Twp. 20 North, Range 51 East,  
SW/4 of Sec. \_\_\_\_\_, Twp. \_\_\_\_\_ North, Range 51 East,  
Mount Diablo Base and Meridian, Eureka County, Nevada.

To tie this claim to the Public Survey, begin at the Southwest corner of Section  
31, Township 21 North, Range 51 East, Mount Diablo Meridian, thence 2400  
feet South and 7800 feet East to the Northeast corner of this claim.

The general course of the lode or vein is East to West.

We (or I) claim 1500 linear feet along the course of the ledge, lode or vein,  
extending 10 feet from the location monument in a Easterly direction and  
1490 feet in a Westerly direction, together with 300 feet on each side of  
the center of the ledge for the entire length of the claim.

The exterior boundaries of this claim are clearly marked by substantial PVC Pipe  
monuments, firmly set in the ground and bearing applicable monument designation.  
The description of such claim is: Beginning at the Northeast Corner:

thence, South 600 feet to the Southeast corner,  
thence, West 750 feet to the South side center,  
thence, West 750 feet to the Southwest corner,  
thence, North 600 feet to the Northwest corner,  
thence, East 750 feet to the North side center,  
thence, East 750 feet to the Northeast corner, the point and place of  
beginning.

The location work consisted of making a claim map as provided in NRS 517.040.  
Two copies of this claim map have been filed with the Eureka County Recorder,  
and the lode claim filing fee has been paid to the County Recorder.

Dated and signed this 11th day of August, 1988.

LOCATOR:

BRR Resources  
P.O. Box 796  
Battle Mountain, Nevada 89820

*Douglas F. Sterck*  
Douglas F. Sterck - Agent

88 SEP 12 P2 04

Recording Requested By:

When Recorded Mail To:

BRR Resources  
P.O. Box 796  
Battle Mountain, Nevada 89820

OFFICIAL RECORDS  
EUREKA COUNTY, NEVADA  
M.N. REBALEATI, RECORDER  
FILE NO. FEE \$ 6.25

121407

121407

CERTIFICATE OF LOCATION

LODE CLAIM

TO ALL WHOM IT MAY CONCERN:

The undersigned hereby certifies that he has caused to be located the BRR# 176  
lode mining claim on the 11th day of August, 1988.

The name and mailing address of the Locator is:

BRR Resources  
P.O. Box 796  
Battle Mountain, Nevada 89820

Said claim is located in the  
Protracted  
NE/4 of Sec. 8, Twp. 20 North, Range 51 East,  
SE/4 of Sec.       , Twp.        North, Range 51 East,  
NW/4 of Sec. 8, Twp. 20 North, Range 51 East,  
SW/4 of Sec.       , Twp.        North, Range 51 East,  
Mount Diablo Base and Meridian, Eureka County, Nevada.

To tie this claim to the Public Survey, begin at the Southwest corner of Section  
31, Township 21 North, Range 51 East, Mount Diablo Meridian, thence 2400  
feet South and 9300 feet East to the Northeast corner of this claim.

The general course of the lode or vein is East to West.

We (or I) claim 1500 linear feet along the course of the ledge, lode or vein,  
extending 1490 feet from the location monument in a Easterly direction and  
10 feet in a Westerly direction, together with 300 feet on each side of  
the center of the ledge for the entire length of the claim.

The exterior boundaries of this claim are clearly marked by substantial PVC Pipe  
monuments, firmly set in the ground and bearing applicable monument designation.  
The description of such claim is: Beginning at the Northeast Corner:


thence, South 600 feet to the Southeast corner,  
thence, West 750 feet to the South side center,  
thence, West 750 feet to the Southwest corner,  
thence, North 600 feet to the Northwest corner,  
thence, East 750 feet to the North side center,  
thence, East 750 feet to the Northeast corner, the point and place of  
beginning.

The location work consisted of making a claim map as provided in NRS 517.040.  
Two copies of this claim map have been filed with the Eureka County Recorder,  
and the lode claim filing fee has been paid to the County Recorder.

Dated and signed this 11th day of August, 1988.

LOCATOR:

BRR Resources  
P.O. Box 796  
Battle Mountain, Nevada 89820

  
Douglas F. Sterck - Agent

Recording Requested By:

88 SEP 12 P2 05

When Recorded Mail To:

BRR Resources  
P.O. Box 796  
Battle Mountain, Nevada 89820

OFFICIAL RECORDS  
EUREKA COUNTY, NEVADA  
M.N. REGALATI, RECORDER  
FILE NO. 121408 FEE \$ 6.25

121408

121408

CERTIFICATE OF LOCATION

LODE CLAIM

TO ALL WHOM IT MAY CONCERN:

The undersigned hereby certifies that he has caused to be located the BRR# 177  
lode mining claim on the 11th day of August, 1988.

The name and mailing address of the Locator is:

BRR Resources  
P.O. Box 796  
Battle Mountain, Nevada 89820

Said claim is located in the NE/4 of Sec. \_\_\_\_\_, Twp. \_\_\_\_\_ North, Range 51 East,  
SE/4 of Sec. \_\_\_\_\_, Twp. \_\_\_\_\_ North, Range 51 East,  
Protracted NW/4 of Sec. 8, Twp. 20 North, Range 51 East,  
SW/4 of Sec. 8, Twp. 20 North, Range 51 East,  
Mount Diablo Base and Meridian, Eureka County, Nevada.

To tie this claim to the Public Survey, begin at the Southwest corner of Section  
31, Township 21 North, Range 51 East, Mount Diablo Meridian, thence 3000  
feet South and 7800 feet East to the Northeast corner of this claim.

The general course of the lode or vein is East to West.

We (or I) claim 1500 linear feet along the course of the ledge, lode or vein,  
extending 10 feet from the location monument in a Easterly direction and  
1490 feet in a Westerly direction, together with 300 feet on each side of  
the center of the ledge for the entire length of the claim.

The exterior boundaries of this claim are clearly marked by substantial PVC Pipe  
monuments, firmly set in the ground and bearing applicable monument designation.  
The description of such claim is: Beginning at the Northeast Corner:

thence, South 600 feet to the Southeast corner,  
thence, West 750 feet to the South side center,  
thence, West 750 feet to the Southwest corner,  
thence, North 600 feet to the Northwest corner,  
thence, East 750 feet to the North side center,  
thence, East 750 feet to the Northeast corner, the point and place of  
beginning.

The location work consisted of making a claim map as provided in NRS 517.040.  
Two copies of this claim map have been filed with the Eureka County Recorder,  
and the lode claim filing fee has been paid to the County Recorder.

Dated and signed this 11th day of August, 1988.

LOCATOR:

BRR Resources  
P.O. Box 796  
Battle Mountain, Nevada 89820

*Douglas F. Sterck*  
Douglas F. Sterck - Agent



RECORDED AT THE REQUEST OF

BOOK  
184

PAGE 69  
BRR Resources

Recording Requested By:

88 SEP 12 P2 05

When Recorded Mail To:

BRR Resources  
P.O. Box 796  
Battle Mountain, Nevada 89820

OFFICIAL RECORDS  
EUREKA COUNTY, NEVADA  
M.N. REBALEATI, RECORDER

121409

FILE NO. → FEE \$ 6.25  
121409

CERTIFICATE OF LOCATION

LODE CLAIM

TO ALL WHOM IT MAY CONCERN:

The undersigned hereby certifies that he has caused to be located the BRR# 178  
lode mining claim on the 11th day of August, 1988.

The name and mailing address of the Locator is:

BRR Resources  
P.O. Box 796  
Battle Mountain, Nevada 89820

Said claim is located in the  
Protracted  
NE/4 of Sec. 8, Twp. 20 North, Range 51 East,  
SE/4 of Sec. 8, Twp. 20 North, Range 51 East,  
NW/4 of Sec. 8, Twp. 20 North, Range 51 East,  
SW/4 of Sec. 8, Twp. 20 North, Range 51 East,  
Mount Diablo Base and Meridian, Eureka County, Nevada.

To tie this claim to the Public Survey, begin at the Southwest corner of Section  
31, Township 21 North, Range 51 East, Mount Diablo Meridian, thence 3000  
feet South and 9300 feet East to the Northeast corner of this claim.

The general course of the lode or vein is East to West.

We (or I) claim 1500 linear feet along the course of the ledge, lode or vein,  
extending 1490 feet from the location monument in a Easterly direction and  
10 feet in a Westerly direction, together with 300 feet on each side of  
the center of the ledge for the entire length of the claim.

The exterior boundaries of this claim are clearly marked by substantial PVC Pipe  
monuments, firmly set in the ground and bearing applicable monument designation.  
The description of such claim is: Beginning at the Northeast Corner:

thence, South 600 feet to the Southeast corner,  
thence, West 750 feet to the South side center,  
thence, West 750 feet to the Southwest corner,  
thence, North 600 feet to the Northwest corner,  
thence, East 750 feet to the North side center,  
thence, East 750 feet to the Northeast corner, the point and place of  
beginning.

The location work consisted of making a claim map as provided in NRS 517.040.  
Two copies of this claim map have been filed with the Eureka County Recorder,  
and the lode claim filing fee has been paid to the County Recorder.

Dated and signed this 11th day of August, 1988.

LOCATOR:

BRR Resources  
P.O. Box 796  
Battle Mountain, Nevada 89820

*Douglas F. Sterck*  
Douglas F. Sterck - Agent

BOOK 184 PAGE 069

Recording Requested By:

When Recorded Mail To:

BRR Resources  
P.O. Box 796  
Battle Mountain, Nevada 89820

RECORDED AT THE REQUEST OF  
BRR Resources  
184 10

88 SEP 12 P2 05

OFFICIAL RECORDS  
EUREKA COUNTY, NEVADA  
M.N. REBALEATI, RECORDER

FILE NO. 121410

FEES \$ 6.25

121410

CERTIFICATE OF LOCATION

LODE CLAIM

TO ALL WHOM IT MAY CONCERN:

The undersigned hereby certifies that he has caused to be located the BRR# 179 lode mining claim on the 11th day of August, 1988.

The name and mailing address of the Locator is:

BRR Resources  
P.O. Box 796  
Battle Mountain, Nevada 89820

Said claim is located in the NE/4 of Sec. \_\_\_\_\_, Twp. \_\_\_\_\_ North, Range 51 East, SE/4 of Sec. \_\_\_\_\_, Twp. \_\_\_\_\_ North, Range 51 East, NW/4 of Sec. \_\_\_\_\_, Twp. \_\_\_\_\_ North, Range 51 East, SW/4 of Sec. 8, Twp. 20 North, Range 51 East, Mount Diablo Base and Meridian, Eureka County, Nevada.

To tie this claim to the Public Survey, begin at the Southwest corner of Section 31, Township 21 North, Range 51 East, Mount Diablo Meridian, thence 3600 feet South and 7800 feet East to the Northeast corner of this claim.

The general course of the lode or vein is East to West.

We (or I) claim 1500 linear feet along the course of the ledge, lode or vein, extending 10 feet from the location monument in a Easterly direction and 1490 feet in a Westerly direction, together with 300 feet on each side of the center of the ledge for the entire length of the claim.

The exterior boundaries of this claim are clearly marked by substantial PVC Pipe monuments, firmly set in the ground and bearing applicable monument designation. The description of such claim is: Beginning at the Northeast Corner:

thence, South 600 feet to the Southeast corner,  
thence, West 750 feet to the South side center,  
thence, West 750 feet to the Southwest corner,  
thence, North 600 feet to the Northwest corner,  
thence, East 750 feet to the North side center,  
thence, East 750 feet to the Northeast corner, the point and place of beginning.

The location work consisted of making a claim map as provided in NRS 517.040. Two copies of this claim map have been filed with the Eureka County Recorder, and the lode claim filing fee has been paid to the County Recorder.

Dated and signed this 11th day of August, 1988.

LOCATOR:

BRR Resources  
P.O. Box 796  
Battle Mountain, Nevada 89820

*Douglas F. Sterck*  
Douglas F. Sterck - Agent

RECORDED AT THE REQUEST OF  
BOOK PAGE  
184 71  
BRR Resources

88 SEP 12 P2 05

Recording Requested By:

When Recorded Mail To:

BRR Resources  
P.O. Box 796  
Battle Mountain, Nevada 89820

OFFICIAL RECORDS  
EUREKA COUNTY, NEVADA  
M.N. REBALEATI, RECORDER  
FILE NO. 121411  
FEE \$ 6.25  
121411

121411

CERTIFICATE OF LOCATION

LODE CLAIM

TO ALL WHOM IT MAY CONCERN:

The undersigned hereby certifies that he has caused to be located the BRR# 180  
lode mining claim on the 11th day of August, 1988.

The name and mailing address of the Locator is:

BRR Resources  
P.O. Box 796  
Battle Mountain, Nevada 89820

Said claim is located in the  
Protracted  
NE/4 of Sec. 8, Twp. 20 North, Range 51 East,  
SE/4 of Sec. 8, Twp. 20 North, Range 51 East,  
NW/4 of Sec. 8, Twp. 20 North, Range 51 East,  
SW/4 of Sec. 8, Twp. 20 North, Range 51 East,  
Mount Diablo Base and Meridian, Eureka County, Nevada.

To tie this claim to the Public Survey, begin at the Southwest corner of Section  
31, Township 21 North, Range 51 East, Mount Diablo Meridian, thence 3600  
feet South and 9300 feet East to the Northeast corner of this claim.

The general course of the lode or vein is East to West.

We (or I) claim 1500 linear feet along the course of the ledge, lode or vein,  
extending 1490 feet from the location monument in a Easterly direction and  
10 feet in a Westerly direction, together with 300 feet on each side of  
the center of the ledge for the entire length of the claim.

The exterior boundaries of this claim are clearly marked by substantial PVC Pipe  
monuments, firmly set in the ground and bearing applicable monument designation.  
The description of such claim is: Beginning at the Northeast Corner:

thence, South 600 feet to the Southeast corner,  
thence, West 750 feet to the South side center,  
thence, West 750 feet to the Southwest corner,  
thence, North 600 feet to the Northwest corner,  
thence, East 750 feet to the North side center,  
thence, East 750 feet to the Northeast corner, the point and place of  
beginning.

The location work consisted of making a claim map as provided in NRS 517.040.  
Two copies of this claim map have been filed with the Eureka County Recorder,  
and the lode claim filing fee has been paid to the County Recorder.

Dated and signed this 11th day of August, 1988.

LOCATOR:

BRR Resources  
P.O. Box 796  
Battle Mountain, Nevada 89820

*Douglas F. Sterck*  
Douglas F. Sterck - Agent

BOOK 184 PAGE 071

RECORDED AT THE REQUEST OF

BOOK  
184

PAGE  
72

BRR Resources

88 SEP 12 P2:05

Recording Requested By:

When Recorded Mail To:

BRR Resources

P.O. Box 796

Battle Mountain, Nevada 89820

OFFICIAL RECORDS  
EUREKA COUNTY, NEVADA  
M.M. REBALLATI, RECORDER

FILE NO.

FEES \$ 6.25

121412

121412

CERTIFICATE OF LOCATION

LODE CLAIM

TO ALL WHOM IT MAY CONCERN:

The undersigned hereby certifies that he has caused to be located the BRR# 181 lode mining claim on the 11th day of August, 1988.

The name and mailing address of the Locator is:

BRR Resources

P.O. Box 796

Battle Mountain, Nevada 89820

Said claim is located in the Protracted	NE/4 of Sec. <u>8</u> , Twp. <u>20</u> North, Range <u>51</u> East,
	SE/4 of Sec. <u>8</u> , Twp. <u>20</u> North, Range <u>51</u> East,
	NW/4 of Sec. <u>8</u> , Twp. <u>20</u> North, Range <u>51</u> East,
	SW/4 of Sec. <u>8</u> , Twp. <u>20</u> North, Range <u>51</u> East.

Mount Diablo Base and Meridian, Eureka County, Nevada.

To tie this claim to the Public Survey, begin at the Southwest corner of Section 31, Township 21 North, Range 51 East, Mount Diablo Meridian, thence 4200 feet South and 9300 feet East to the Northeast corner of this claim.

The general course of the lode or vein is East to West.

We (or I) claim 1500 linear feet along the course of the ledge, lode or vein, extending 10 feet from the location monument in a Easterly direction and 1490 feet in a Westerly direction, together with 300 feet on each side of the center of the ledge for the entire length of the claim.

The exterior boundaries of this claim are clearly marked by substantial PVC Pipe monuments, firmly set in the ground and bearing applicable monument designation. The description of such claim is: Beginning at the Northeast Corner:

thence, <u>South</u>	<u>600</u> feet to the <u>Southeast</u> corner,
thence, <u>West</u>	<u>750</u> feet to the <u>South</u> side center,
thence, <u>West</u>	<u>750</u> feet to the <u>Southwest</u> corner,
thence, <u>North</u>	<u>600</u> feet to the <u>Northwest</u> corner,
thence, <u>East</u>	<u>750</u> feet to the <u>North</u> side center,
thence, <u>East</u>	<u>750</u> feet to the <u>Northeast</u> corner, the point and place of beginning.

The location work consisted of making a claim map as provided in NRS 517.040. Two copies of this claim map have been filed with the Eureka County Recorder, and the lode claim filing fee has been paid to the County Recorder.

Dated and signed this 11th day of August, 1988.

LOCATOR:

BRR Resources

P.O. Box 796

Battle Mountain, Nevada 89820

*Douglas F. Sterck*  
Douglas F. Sterck - Agent

BOOK 184 PAGE 72



RECORDED AT THE REQUEST OF  
BOOK 184 PAGE 73  
BRR Resources

'88 SEP 12 P2:05

Recording Requested By:

When Recorded Mail To:

BRR Resources  
P.O. Box 796  
Battle Mountain, Nevada 89820

OFFICIAL RECORDS  
EUREKA COUNTY, NEVADA  
M.N. REDEVELOPMENT RECORDER  
FILE NO. 121413  
FEE \$ 6.25  
121413

CERTIFICATE OF LOCATION

LODE CLAIM

TO ALL WHOM IT MAY CONCERN:

The undersigned hereby certifies that he has caused to be located the BRR# 182  
lode mining claim on the 11th day of August, 1988.

The name and mailing address of the Locator is:

BRR Resources  
P.O. Box 796  
Battle Mountain, Nevada 89820

Said claim is located in the NE/4 of Sec. 8, Twp. 20 North, Range 51 East,  
SE/4 of Sec. 8, Twp. 20 North, Range 51 East,  
Protracted NW/4 of Sec. 8, Twp. 20 North, Range 51 East,  
SW/4 of Sec. 8, Twp. 20 North, Range 51 East,  
Mount Diablo Base and Meridian, Eureka County, Nevada.

To tie this claim to the Public Survey, begin at the Southwest corner of Section  
31, Township 21 North, Range 51 East, Mount Diablo Meridian, thence 4800  
feet South and 9300 feet East to the Northeast corner of this claim.

The general course of the lode or vein is East to West.

We (or I) claim 1500 linear feet along the course of the ledge, lode or vein,  
extending 10 feet from the location monument in a Easterly direction and  
1490 feet in a Westerly direction, together with 300 feet on each side of  
the center of the ledge for the entire length of the claim.

The exterior boundaries of this claim are clearly marked by substantial PVC Pipe  
monuments, firmly set in the ground and bearing applicable monument designation.  
The description of such claim is: Beginning at the Northeast Corner:

thence, South 600 feet to the Southeast corner,  
thence, West 750 feet to the South side center,  
thence, West 750 feet to the Southwest corner,  
thence, North 600 feet to the Northwest corner,  
thence, East 750 feet to the North side center,  
thence, East 750 feet to the Northeast corner, the point and place of  
beginning.

The location work consisted of making a claim map as provided in NRS 517.040.  
Two copies of this claim map have been filed with the Eureka County Recorder,  
and the lode claim filing fee has been paid to the County Recorder.

Dated and signed this 11th day of August, 1988.

LOCATOR:

BRR Resources  
P.O. Box 796  
Battle Mountain, Nevada 89820

*Douglas F. Sterck*  
Douglas F. Sterck - Agent

BOOK 184 PAGE 073

RECORDED AT THE REQUEST OF

BOOK  
184

PAGE  
74  
BRR Resources

88 SEP 12 P2:05

Recording Requested By:

When Recorded Mail To:

BRR Resources  
P.O. Box 796  
Battle Mountain, Nevada 89820

OFFICIAL RECORDS  
EUREKA COUNTY, NEVADA  
M.M. McALESTER, RECORDER

FILE NO.  
121414

FILE \$ 6.25  
121414

CERTIFICATE OF LOCATION

LODE CLAIM

TO ALL WHOM IT MAY CONCERN:

The undersigned hereby certifies that he has caused to be located the BRR# 183 lode mining claim on the 11th day of August, 1988.

The name and mailing address of the Locator is:

BRR Resources  
P.O. Box 796  
Battle Mountain, Nevada 89820

Said claim is located in the Protracted	NE/4 of Sec. _____, Twp. _____	North, Range <u>51</u> East,
	SE/4 of Sec. <u>32</u> , Twp. <u>21</u>	North, Range <u>51</u> East,
	NW/4 of Sec. _____, Twp. _____	North, Range <u>51</u> East,
	SW/4 of Sec. <u>33</u> , Twp. <u>21</u>	North, Range <u>51</u> East,

Mount Diablo Base and Meridian, Eureka County, Nevada.

To tie this claim to the Public Survey, begin at the Southwest corner of Section 31, Township 21 North, Range 51 East, Mount Diablo Meridian, thence 600 feet North and 10,800 feet East to the Northeast corner of this claim.

The general course of the lode or vein is East to West.

We (or I) claim 1500 linear feet along the course of the ledge, lode or vein, extending 1,490 feet from the location monument in a Easterly direction and 10 feet in a Westerly direction, together with 300 feet on each side of the center of the ledge for the entire length of the claim.

The exterior boundaries of this claim are clearly marked by substantial PVC Pipe monuments, firmly set in the ground and bearing applicable monument designation. The description of such claim is: Beginning at the Northeast Corner:

thence, <u>South</u>	<u>600</u>	feet to the <u>Southeast</u> corner,
thence, <u>West</u>	<u>750</u>	feet to the <u>South</u> side center,
thence, <u>West</u>	<u>750</u>	feet to the <u>Southwest</u> corner,
thence, <u>North</u>	<u>600</u>	feet to the <u>Northwest</u> corner,
thence, <u>East</u>	<u>750</u>	feet to the <u>North</u> side center,
thence, <u>East</u>	<u>750</u>	feet to the <u>Northeast</u> corner, the point and place of beginning.

The location work consisted of making a claim map as provided in NRS 517.040. Two copies of this claim map have been filed with the Eureka County Recorder, and the lode claim filing fee has been paid to the County Recorder.

Dated and signed this 11th day of August, 1988.

LOCATOR:

BRR Resources  
P.O. Box 796  
Battle Mountain, Nevada 89820

*Douglas F. Sterck*  
Douglas F. Sterck - Agent

Recording Requested By:

88 SEP 12 P2:05

When Recorded Mail To:

BRR Resources  
P.O. Box 796  
Battle Mountain, Nevada 89820

OFFICIAL RECORDS  
EUREKA COUNTY, NEVADA  
M.N. REBALEATI, RECORDER  
FILE NO. FEE \$ 6.25

121415

121415

CERTIFICATE OF LOCATION

LODE CLAIM

TO ALL WHOM IT MAY CONCERN:

The undersigned hereby certifies that he has caused to be located the BRR# 184  
lode mining claim on the 11th day of August, 1988.

The name and mailing address of the Locator is:

BRR Resources  
P.O. Box 796  
Battle Mountain, Nevada 89820

Said claim is located in the NE/4 of Sec. \_\_\_\_\_, Twp. \_\_\_\_\_ North, Range 51 East,  
SE/4 of Sec. 5, Twp. 20 North, Range 51 East,  
Protracted NW/4 of Sec. \_\_\_\_\_, Twp. \_\_\_\_\_ North, Range 51 East,  
SW/4 of Sec. \_\_\_\_\_, Twp. \_\_\_\_\_ North, Range 51 East,  
Mount Diablo Base and Meridian, Eureka County, Nevada.

To tie this claim to the Public Survey, begin at the Southwest corner of Section  
31, Township 21 North, Range 51 East, Mount Diablo Meridian, thence 0  
feet South and 10,800 feet East to the Northeast corner of this claim.

The general course of the lode or vein is East to West.

We (or I) claim 1500 linear feet along the course of the ledge, lode or vein,  
extending 1,490 feet from the location monument in a Easterly direction and  
10 feet in a Westerly direction, together with 300 feet on each side of  
the center of the ledge for the entire length of the claim.

The exterior boundaries of this claim are clearly marked by substantial PVC Pipe  
monuments, firmly set in the ground and bearing applicable monument designation.  
The description of such claim is: Beginning at the Northeast Corner:

thence, South 600 feet to the Southeast corner,  
thence, West 750 feet to the South side center,  
thence, West 750 feet to the Southwest corner,  
thence, North 600 feet to the Northwest corner,  
thence, East 750 feet to the North side center,  
thence, East 750 feet to the Northeast corner, the point and place of  
beginning.

The location work consisted of making a claim map as provided in NRS 517.040.  
Two copies of this claim map have been filed with the Eureka County Recorder,  
and the lode claim filing fee has been paid to the County Recorder.

Dated and signed this 11th day of August, 1988.

LOCATOR:

BRR Resources  
P.O. Box 796  
Battle Mountain, Nevada 89820

*Douglas F. Sterck*  
Douglas F. Sterck - Agent

RECORDED AT THE REQUEST OF

B004  
184

PAGE 76  
BRR Resources

Recording Requested By:

88 SEP 12 P205

When Recorded Mail To:

BRR Resources  
P.O. Box 796  
Battle Mountain, Nevada 89820

OFFICIAL RECORDS  
EUREKA COUNTY, NEVADA  
M.M. REBALEATI, RECORDER

FILE NO  
121416

FEES \$ 6.25

121416

CERTIFICATE OF LOCATION

LODE CLAIM

TO ALL WHOM IT MAY CONCERN:

The undersigned hereby certifies that he has caused to be located the BRR# 185 lode mining claim on the 11th day of August, 1988.

The name and mailing address of the Locator is:

BRR Resources  
P.O. Box 796  
Battle Mountain, Nevada 89820

	NE/4 of Sec. <u>8</u> , Twp. <u>20</u> North, Range <u>51</u> East.
Said claim is located in the	SE/4 of Sec. <u>5</u> , Twp. <u>20</u> North, Range <u>51</u> East.
Protracted	NW/4 of Sec. <u>      </u> , Twp. <u>      </u> North, Range <u>51</u> East.
	SW/4 of Sec. <u>      </u> , Twp. <u>      </u> North, Range <u>51</u> East.

Mount Diablo Base and Meridian, Eureka County, Nevada.

To tie this claim to the Public Survey, begin at the Southwest corner of Section 31, Township 21 North, Range 51 East, Mount Diablo Meridian, thence 600 feet South and 10,800 feet East to the Northeast corner of this claim.

The general course of the lode or vein is East to West.

We (or I) claim 1500 linear feet along the course of the ledge, lode or vein, extending 1,490 feet from the location monument in a Easterly direction and 10 feet in a Westerly direction, together with 300 feet on each side of the center of the ledge for the entire length of the claim.

The exterior boundaries of this claim are clearly marked by substantial PVC Pipe monuments, firmly set in the ground and bearing applicable monument designation. The description of such claim is: Beginning at the Northeast Corner:

thence, South 600 feet to the Southeast corner,  
thence, West 750 feet to the South side center,  
thence, West 750 feet to the Southwest corner,  
thence, North 600 feet to the Northwest corner,  
thence, East 750 feet to the North side center,  
thence, East 750 feet to the Northeast corner, the point and place of beginning.

The location work consisted of making a claim map as provided in NRS 517.040. Two copies of this claim map have been filed with the Eureka County Recorder, and the lode claim filing fee has been paid to the County Recorder.

Dated and signed this 11th day of August, 1988.

LOCATOR:

BRR Resources  
P.O. Box 796  
Battle Mountain, Nevada 89820

*Douglas F. Sterck*  
Douglas F. Sterck - Agent

BOOK 184 PAGE 076



Recording Requested By:

When Recorded Mail To:

BRR Resources  
P.O. Box 796  
Battle Mountain, Nevada 89820

OFFICIAL RECORDS  
EUREKA COUNTY, NEVADA  
M.M. REBALEATI, RECORDER  
FILE NO. 121417  
FEE \$ 6.25

121417

CERTIFICATE OF LOCATION

LODE CLAIM.

TO ALL WHOM IT MAY CONCERN:

The undersigned hereby certifies that he has caused to be located the BRR# 186  
lode mining claim on the 11th day of August, 1988.

The name and mailing address of the Locator is:

BRR Resources  
P.O. Box 796  
Battle Mountain, Nevada 89820

Said claim is located in the NE/4 of Sec. 8, Twp. 20 North, Range 51 East,  
SE/4 of Sec.       , Twp.        North, Range 51 East,  
Protracted NW/4 of Sec.       , Twp.        North, Range 51 East,  
SW/4 of Sec.       , Twp.        North, Range 51 East,  
Mount Diablo Base and Meridian, Eureka County, Nevada.

To tie this claim to the Public Survey, begin at the Southwest corner of Section  
31, Township 21 North, Range 51 East, Mount Diablo Meridian, thence 1,200  
feet South and 10,800 feet East to the Northeast corner of this claim.

The general course of the lode or vein is East to West.

We (or I) claim 1500 linear feet along the course of the ledge, lode or vein,  
extending 1,490 feet from the location monument in a Easterly direction and  
10 feet in a Westerly direction, together with 300 feet on each side of  
the center of the ledge for the entire length of the claim.

The exterior boundaries of this claim are clearly marked by substantial PVC Pipe  
monuments, firmly set in the ground and bearing applicable monument designation.  
The description of such claim is: Beginning at the Northeast Corner:

thence, South 600 feet to the Southeast corner,  
thence, West 750 feet to the South side center,  
thence, West 750 feet to the Southwest corner,  
thence, North 600 feet to the Northwest corner,  
thence, East 750 feet to the North side center,  
thence, East 750 feet to the Northeast corner, the point and place of  
beginning.

The location work consisted of making a claim map as provided in NRS 517.040.  
Two copies of this claim map have been filed with the Eureka County Recorder,  
and the lode claim filing fee has been paid to the County Recorder.

Dated and signed this 11th day of August, 1988.

LOCATOR:

BRR Resources  
P.O. Box 796  
Battle Mountain, Nevada 89820

*Douglas F. Sterck*  
Douglas F. Sterck - Agent

88 SEP 12 P2.06

Recording Requested By:

When Recorded Mail To:

BRR Resources  
P.O. Box 796  
Battle Mountain, Nevada 89820

OFFICIAL RECORDS  
EUREKA COUNTY, NEVADA  
M.N. REDELEATH, RECORDER  
FILE NO. 121418  
FEE \$ 6.25

121418

## CERTIFICATE OF LOCATION

## LODE CLAIM

TO ALL WHOM IT MAY CONCERN:

The undersigned hereby certifies that he has caused to be located the BRR# 187  
lode mining claim on the 11th day of August, 1988.

The name and mailing address of the Locator is:

BRR Resources  
P.O. Box 796  
Battle Mountain, Nevada 89820

Said claim is located in the NE/4 of Sec. 8, Twp. 20 North, Range 51 East,  
SE/4 of Sec.       , Twp.        North, Range 51 East,  
Protracted NW/4 of Sec.       , Twp.        North, Range 51 East,  
SW/4 of Sec.       , Twp.        North, Range 51 East,  
Mount Diablo Base and Meridian, Eureka County, Nevada.

To tie this claim to the Public Survey, begin at the Southwest corner of Section  
31, Township 21 North, Range 51 East, Mount Diablo Meridian, thence 1,800  
feet South and 10,800 feet East to the Northeast corner of this claim.

The general course of the lode or vein is East to West.

We (or I) claim 1500 linear feet along the course of the ledge, lode or vein,  
extending 1,490 feet from the location monument in a Easterly direction and  
10 feet in a Westerly direction, together with 300 feet on each side of  
the center of the ledge for the entire length of the claim.

The exterior boundaries of this claim are clearly marked by substantial PVC Pipe  
monuments, firmly set in the ground and bearing applicable monument designation.  
The description of such claim is: Beginning at the Northeast Corner:

thence, South 600 feet to the Southeast corner,  
thence, West 750 feet to the South side center,  
thence, West 750 feet to the Southwest corner,  
thence, North 600 feet to the Northwest corner,  
thence, East 750 feet to the North side center,  
thence, East 750 feet to the Northeast corner, the point and place of  
beginning.

The location work consisted of making a claim map as provided in NRS 517.040.  
Two copies of this claim map have been filed with the Eureka County Recorder,  
and the lode claim filing fee has been paid to the County Recorder.

Dated and signed this 11th day of August, 1988.

LOCATOR:

BRR Resources  
P.O. Box 796  
Battle Mountain, Nevada 89820

*Douglas F. Sterck*

Douglas F. Sterck - Agent

88 SEP 12 P206

Recording Requested By:

When Recorded Mail To:

BRR Resources  
P.O. Box 796  
Battle Mountain, Nevada 89820

OFFICIAL RECORDS  
EUREKA COUNTY, NEVADA  
M.M. REBALATI, RECORDER  
FILE NO. FEE \$ 6.25

121419

121419

CERTIFICATE OF LOCATION

LODE CLAIM

TO ALL WHOM IT MAY CONCERN:

The undersigned hereby certifies that he has caused to be located the BRR# 188  
lode mining claim on the 11th day of August, 1988.

The name and mailing address of the Locator is:

BRR Resources  
P.O. Box 796  
Battle Mountain, Nevada 89820

Said claim is located in the NE/4 of Sec. 8, Twp. 20 North, Range 51 East,  
SE/4 of Sec. , Twp. North, Range 51 East,  
Protracted NW/4 of Sec. , Twp. North, Range 51 East,  
SW/4 of Sec. , Twp. North, Range 51 East.

Mount Diablo Base and Meridian, Eureka County, Nevada.

To tie this claim to the Public Survey, begin at the Southwest corner of Section  
31, Township 21 North, Range 51 East, Mount Diablo Meridian, thence 2,400  
feet South and 10,800 feet East to the Northeast corner of this claim.

The general course of the lode or vein is East to West.

We (or I) claim 1500 linear feet along the course of the ledge, lode or vein,  
extending 1,490 feet from the location monument in a Easterly direction and  
10 feet in a Westerly direction, together with 300 feet on each side of  
the center of the ledge for the entire length of the claim.

The exterior boundaries of this claim are clearly marked by substantial PVC Pipe  
monuments, firmly set in the ground and bearing applicable monument designation.  
The description of such claim is: Beginning at the Northeast Corner:

thence, South 600 feet to the Southeast corner,  
thence, West 750 feet to the South side center,  
thence, West 750 feet to the Southwest corner,  
thence, North 600 feet to the Northwest corner,  
thence, East 750 feet to the North side center,  
thence, East 750 feet to the Northeast corner, the point and place of  
beginning.

The location work consisted of making a claim map as provided in NRS 517.040.  
Two copies of this claim map have been filed with the Eureka County Recorder,  
and the lode claim filing fee has been paid to the County Recorder.

Dated and signed this 11th day of August, 1988.

LOCATOR:

BRR Resources  
P.O. Box 796  
Battle Mountain, Nevada 89820

*Douglas F. Sterck*  
Douglas F. Sterck - Agent

RECORDED AT THE REQUEST OF

BOOK

PAGE

BAA Resources

184

80

'88 SEP 12 P2:06

Recording Requested By:

When Recorded Mail To:

BRR Resources

P.O. Box 796

Battle Mountain, Nevada 89820

OFFICIAL RECORDS  
EUREKA COUNTY, NEVADA  
M.N. REBALLATI, RECORDER

FILE NO.

FEE \$ 6.25

121420

121420

CERTIFICATE OF LOCATION

LODE CLAIM

TO ALL WHOM IT MAY CONCERN:

The undersigned hereby certifies that he has caused to be located the BRR# 189 lode mining claim on the 11th day of August, 1988.

The name and mailing address of the Locator is:

BRR Resources

P.O. Box 796

Battle Mountain, Nevada 89820

Said claim is located in the NE/4 of Sec. 8, Twp. 20 North, Range 51 East, SE/4 of Sec. 8, Twp. 20 North, Range 51 East, NW/4 of Sec. 8, Twp. 20 North, Range 51 East, SW/4 of Sec. 8, Twp. 20 North, Range 51 East, Mount Diablo Base and Meridian, Eureka County, Nevada

To tie this claim to the Public Survey, begin at the Southwest corner of Section 31, Township 21 North, Range 51 East, Mount Diablo Meridian, thence 3,000 feet South and 10,800 feet East to the Northeast corner of this claim.

The general course of the lode or vein is East to West.

We (or I) claim 1500 linear feet along the course of the ledge, lode or vein, extending 1,490 feet from the location monument in a Easterly direction and 10 feet in a Westerly direction, together with 300 feet on each side of the center of the ledge for the entire length of the claim.

The exterior boundaries of this claim are clearly marked by substantial PVC Pipe monuments, firmly set in the ground and bearing applicable monument designation. The description of such claim is: Beginning at the Northeast Corner:

thence, South 600 feet to the Southeast corner,  
thence, West 750 feet to the South side center,  
thence, West 750 feet to the Southwest corner,  
thence, North 600 feet to the Northwest corner,  
thence, East 750 feet to the North side center,  
thence, East 750 feet to the Northeast corner, the point and place of beginning.

The location work consisted of making a claim map as provided in NRS 517.040. Two copies of this claim map have been filed with the Eureka County Recorder, and the lode claim filing fee has been paid to the County Recorder.

Dated and signed this 11th day of August, 1988.

LOCATOR:

BRR Resources

P.O. Box 796

Battle Mountain, Nevada 89820

*Douglas F. Sterck*  
Douglas F. Sterck - Agent

BOOK 184 PAGE 080



Recording Requested By:

When Recorded Mail To:

BRR Resources  
P.O. Box 796  
Battle Mountain, Nevada 89820

RECORDED AT THE REQUEST OF

BOOK

184

PAGE

81

BRR Resource

88 SEP 12 P2:06

OFFICIAL RECORDS  
EUREKA COUNTY, NEVADA  
M.M. REBALLATI, RECORDER

FILE NO.

FEE \$

6.25

121421

121421

CERTIFICATE OF LOCATION

LODE CLAIM

TO ALL WHOM IT MAY CONCERN:

The undersigned hereby certifies that he has caused to be located the BRR# 190  
lode mining claim on the 11th day of August, 1988.

The name and mailing address of the Locator is:

BRR Resources  
P.O. Box 796  
Battle Mountain, Nevada 89820

Said claim is located in the NE/4 of Sec. \_\_\_\_\_, Twp. \_\_\_\_\_ North, Range 51 East,  
SE/4 of Sec. 8, Twp. 20 North, Range 51 East,  
Protracted NW/4 of Sec. \_\_\_\_\_, Twp. \_\_\_\_\_ North, Range 51 East,  
SW/4 of Sec. \_\_\_\_\_, Twp. \_\_\_\_\_ North, Range 51 East,  
Mount Diablo Base and Meridian, Eureka County, Nevada.

To tie this claim to the Public Survey, begin at the Southwest corner of Section  
31, Township 21 North, Range 51 East, Mount Diablo Meridian, thence 3,600  
feet South and 10,800 feet East to the Northeast corner of this claim.

The general course of the lode or vein is East to West.

We (or I) claim 1500 linear feet along the course of the ledge, lode or vein,  
extending 1,490 feet from the location monument in a Easterly direction and  
10 feet in a Westerly direction, together with 300 feet on each side of  
the center of the ledge for the entire length of the claim.

The exterior boundaries of this claim are clearly marked by substantial PVC Pipe  
monuments, firmly set in the ground and bearing applicable monument designation.  
The description of such claim is: Beginning at the Northeast Corner:

thence, South	600	feet to the Southeast	corner,
thence, West	750	feet to the South	side center,
thence, West	750	feet to the Southwest	corner,
thence, North	600	feet to the Northwest	corner,
thence, East	750	feet to the North	side center,
thence, East	750	feet to the Northeast	corner, the point and place of

beginning.

The location work consisted of making a claim map as provided in NRS 517.040.  
Two copies of this claim map have been filed with the Eureka County Recorder,  
and the lode claim filing fee has been paid to the County Recorder.

Dated and signed this 11th day of August, 1988.

LOCATOR:

BRR Resources  
P.O. Box 796  
Battle Mountain, Nevada 89820

*Douglas F. Sterck*  
Douglas F. Sterck - Agent

BOOK 184 PAGE 081

'88 SEP 12 P2:06

Recording Requested By:

When Recorded Mail To:

BRR Resources  
P.O. Box 796  
Battle Mountain, Nevada 89820OFFICIAL RECORDS  
EUREKA COUNTY, NEVADA  
M.N. REBALANCE RECORDER  
FILE NO. FEE \$ 6.25

121422

121422

## CERTIFICATE OF LOCATION

## LODE CLAIM

TO ALL WHOM IT MAY CONCERN:

The undersigned hereby certifies that he has caused to be located the BRR#191  
lode mining claim on the 11th day of August, 1988.

The name and mailing address of the Locator is:

BRR Resources  
P.O. Box 796  
Battle Mountain, Nevada 89820

Said claim is located in the Protracted	NE/4 of Sec. _____, Twp. _____	North, Range 51 East.
	SE/4 of Sec. 8, Twp. 20	North, Range 51 East.
	NW/4 of Sec. _____, Twp. _____	North, Range 51 East.
	SW/4 of Sec. _____, Twp. _____	North, Range 51 East.

Mount Diablo Base and Meridian, Eureka County, Nevada.

To tie this claim to the Public Survey, begin at the Southwest corner of Section  
31, Township 21 North, Range 51 East, Mount Diablo Meridian, thence 4,200  
feet South and 10,800 feet East to the Northeast corner of this claim.

The general course of the lode or vein is East to West.

We (or I) claim 1500 linear feet along the course of the ledge, lode or vein,  
extending 1,490 feet from the location monument in a Easterly direction and  
10 feet in a Westerly direction, together with 300 feet on each side of  
the center of the ledge for the entire length of the claim.The exterior boundaries of this claim are clearly marked by substantial PVC Pipe  
monuments, firmly set in the ground and bearing applicable monument designation.  
The description of such claim is: Beginning at the Northeast Corner:

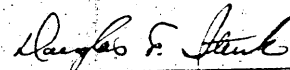
thence, South	600	feet to the Southeast corner,
thence, West	750	feet to the South side center,
thence, West	750	feet to the Southwest corner,
thence, North	600	feet to the Northwest corner,
thence, East	750	feet to the North side center,
thence, East	750	feet to the Northeast corner, the point and place of

beginning.

The location work consisted of making a claim map as provided in NRS 517.040.  
Two copies of this claim map have been filed with the Eureka County Recorder,  
and the lode claim filing fee has been paid to the County Recorder.

Dated and signed this 11th day of August, 1988.

LOCATOR:

BRR Resources  
P.O. Box 796  
Battle Mountain, Nevada 89820  
Douglas F. Sterck - Agent

'88 SEP 12 P2 06

Recording Requested By:

When Recorded Mail To:

BRR Resources  
P.O. Box 796  
Battle Mountain, Nevada 89820

OFFICIAL RECORDS  
EUREKA COUNTY, NEVADA  
M.M. REBALEATI, RECORDER  
FILE NO. FEE \$

121423

121423

CERTIFICATE OF LOCATION

LODE CLAIM

TO ALL WHOM IT MAY CONCERN:

The undersigned hereby certifies that he has caused to be located the BRR# 192  
lode mining claim on the 11th day of August, 1988.

The name and mailing address of the Locator is:

BRR Resources  
P.O. Box 796  
Battle Mountain, Nevada 89820

Said claim is located in the NE/4 of Sec. , Twp. North, Range 51 East,  
SE/4 of Sec. 8, Twp. 20 North, Range 51 East,  
Protracted NW/4 of Sec. , Twp. North, Range 51 East,  
SW/4 of Sec. , Twp. North, Range 51 East,  
Mount Diablo Base and Meridian, Eureka County, Nevada.

To tie this claim to the Public Survey, begin at the Southwest corner of Section  
31, Township 21 North, Range 51 East, Mount Diablo Meridian, thence 4,800  
feet South and 10,800 feet East to the Northeast corner of this claim.

The general course of the lode or vein is East to West.

We (or I) claim 1500 linear feet along the course of the ledge, lode or vein,  
extending 1,490 feet from the location monument in a Easterly direction and  
10 feet in a Westerly direction, together with 300 feet on each side of  
the center of the ledge for the entire length of the claim.

The exterior boundaries of this claim are clearly marked by substantial PVC Pipe  
monuments, firmly set in the ground and bearing applicable monument designation.  
The description of such claim is: Beginning at the Northeast Corner:

thence, South 600 feet to the Southeast corner,  
thence, West 750 feet to the South side center,  
thence, West 750 feet to the Southwest corner,  
thence, North 600 feet to the Northwest corner,  
thence, East 750 feet to the North side center,  
thence, East 750 feet to the Northeast corner, the point and place of  
beginning.

The location work consisted of making a claim map as provided in NRS 517.040.  
Two copies of this claim map have been filed with the Eureka County Recorder,  
and the lode claim filing fee has been paid to the County Recorder.

Dated and signed this 11th day of August, 1988.

LOCATOR:

BRR Resources  
P.O. Box 796  
Battle Mountain, Nevada 89820

*Douglas F. Sterck*  
Douglas F. Sterck - Agent