

121651

AFFIDAVIT OF PERFORMANCE OF ANNUAL LABOR  
FOR ASSESSMENT YEAR ENDING SEPTEMBER 1, 1988

RUBY HILL MINING COMPANY

STATE OF COLORADO )  
 ) ss.  
 COUNTY OF DENVER )

JAMES M. NEWCOMB, being first duly sworn, on oath says that he makes this affidavit for and on the behalf of Ruby Hill Mining Company, a corporation, situated in Eureka Mining District, in Eureka County, State of Nevada:

Name of Mining Claim	RECORDED IN THE RECORDS OF EUREKA COUNTY, NEVADA				BLM Serial Number
	Location Notice or Certificate		Last Amended Location Certificate		
	Book	Page	Book	Page	
Adams Hill Apex	J	468	L	264	N-MC 52535
Adams Hill Extension	J	490	L	215	N-MC 52536
Adams Hill Extension No. 1	J	490	L	214	N-MC 52537
Adams Hill Extension No. 2	J	491	L	215	N-MC 52538
Adams Hill Extension No. 3	J	491	L	216	N-MC 52539
Adams Hill Extension No. 4	J	481	L	217	N-MC 52540
Adams Hill Extension No. 5	J	482	L	218	N-MC 52541
Adams Hill Extension No. 6	J	482	L	219	N-MC 52542
Adams Hill Extension No. 7	J	483	L	219	N-MC 52543
Adams Hill Extension No. 8	J	483	L	220	N-MC 52544
Adams Hill Extension No. 9	J	492	L	221	N-MC 52545
Adams Hill Extension No. 10	K	4	L	222	N-MC 52546
Adams Hill Fraction	J	515	L	223	N-MC 52547
Alpha Extension	K	255	K	393	N-MC 52548
Alpha Extension No. 2	K	256	K	393	N-MC 52549
Alpha Extension No. 3	K	256	K	394	N-MC 52550
Alpha Extension No. 4	K	257	K	394	N-MC 52551
Alpha Extension No. 5	K	257	K	395	N-MC 52552
Alpha Extension No. 6	K	258	K	395	N-MC 52553
Alpha Extension No. 7	K	258	K	396	N-MC 52554
Altoona	F	263	F	268	N-MC 52555
Ann No. 1		340	-	-	N-MC 52556
Ann No. 2	20	341	-	-	N-MC 52557
Ann No. 3	20	342	-	-	N-MC 52558
Ann No. 4	20	343	21	034	N-MC 52559
Ann No. 5	20	344	-	-	N-MC 52560
Ann No. 6	20	345	-	-	N-MC 52561
Ann No. 7	20	346	-	-	N-MC 52562
Ann No. 8	20	347	-	-	N-MC 52563
Ann No. 9	20	348	-	-	N-MC 52564
Ann No. 10	20	349	-	-	N-MC 52565
Ann No. 11	20	350	-	-	N-MC 52566
Ann No. 12	20	351	-	-	N-MC 52567
Ann No. 13	20	352	-	-	N-MC 52568
Ann No. 14	20	353	-	-	N-MC 52569
Ann No. 15	20	354	-	-	N-MC 52570
Ann Fraction	K	291	-	-	N-MC 52576
August No. 3	L	160	L	191	N-MC 52577
August No. 4	L	161	L	191	N-MC 52578
August No. 5	L	161	L	192	N-MC 52579
August No. 6	L	162	L	192	N-MC 52580
August No. 7	L	162	L	193	N-MC 52581
August No. 8	L	163	L	193	N-MC 52582
August No. 9	L	163	L	194	N-MC 52583
Auro Fraction	J	533	L	223	N-MC 52584
Badger Extension	K	60	L	224	N-MC 52585

BOOK 184 PAGE 348

RECORDED IN THE RECORDS OF EUREKA  
COUNTY, NEVADA

Name of Mining Claim	Location Notice or Certificate		Last Amended Location Certificate		BLM Serial Number
	Book	Page	Book	Page	
B. B.	K	7	K	292	N-MC 52586
Bear	J	465	L	212	N-MC 52587
Boom	K	297	K	359	N-MC 52588
Boom No. 1	K	297	K	360	N-MC 52589
Boom No. 2	K	298	K	361	N-MC 52590
Boom No. 3	K	299	K	361	N-MC 52591
Bourbon	K	283	K	362	N-MC 52592
Bullwhacker No. 2	K	223	K	362	N-MC 52593
Bullwhacker No. 3	K	223	K	363	N-MC 52594
Cedar Fraction	K	6	K	352	N-MC 52595
Cedar Tree	J	514	K	352	N-MC 52596
Cub	K	153	K	338	N-MC 52597
Cub No. 1	K	153	K	339	N-MC 52598
Cyanide Extension	J	459	L	225	N-MC 52599
Cyanide Extension No. 1	J	459	L	226	N-MC 52600
Cyanide Extension No. 2	J	464	L	211	N-MC 52601
Cyanide Extension No. 3	J	465	L	226	N-MC 52602
Cyanide Extension No. 4	J	468	L	267	N-MC 52603
Cyanide Extension No. 5	J	469	L	268	N-MC 52604
Cyanide Extension No. 6	J	500	L	229	N-MC 52605
Cyanide Extension No. 7	J	500	L	230	N-MC 52606
Cyanide Extension No. 8	J	515	L	230	N-MC 52607
Cyanide Extension No. 13	J	487	L	231	N-MC 52608
Cyanide Extension No. 14	J	489	L	232	N-MC 52609
Cyanide Extension No. 16	J	488	L	233	N-MC 52610
Cyanide Extension No. 17	J	495	L	234	N-MC 52611
Cyanide Extension No. 24	J	479	L	234	N-MC 52612
Cyanide Extension No. 25	J	547	L	235	N-MC 52613
Cyanide Extension No. 26	J	480	L	236	N-MC 52614
Cyanide Extension No. 27	J	499	L	237	N-MC 52615
Cyanide Fraction	J	469	L	269	N-MC 52616
December Fraction	J	530	K	364	N-MC 52617
December No. 2	J	509	K	347	N-MC 52618
December No. 3	J	498	K	353	N-MC 52619
December No. 4	J	499	K	354	N-MC 52620
December No. 5	J	516	L	354	N-MC 52621
December No. 6	J	516	K	355	N-MC 52622
December No. 7	L	80	L	91	N-MC 52623
December No. 8	L	81	L	92	N-MC 52624
December No. 9	L	83	L	92	N-MC 52625
December No. 10	L	104	-	-	N-MC 52626
Democrat Fraction	K	2	K	348	N-MC 52627
Dodge Fraction	K	37	L	265	N-MC 52628
East Cyanide	I	185	K	335	N-MC 52629
Elsie, also known as Elsie and/or Elsie No. 1	J	473	K	356	N-MC 52630
Fox	K	259	K	391	N-MC 52631
Fox Fraction	L	256	-	-	N-MC 52632
Fox No. 1	K	259	K	392	N-MC 52633
Fox No. 2	K	260	K	392	N-MC 52634
Fox	K	317	L	209	N-MC 52635
Fox No. 1	K	427	L	210	N-MC 52636
Fraser and Mileno, also known as Fraser & Molino	F	471	-	-	N-MC 52637
Hellen Mine, also known as Helen	G	499	-	-	N-MC 52638
Holly No. 2	K	222	K	364	N-MC 52639
Holly No. 3	K	222	K	365	N-MC 52640
Hope	L	144	-	-	N-MC 52641
Hope No. 1	L	145	-	-	N-MC 52642
Hope No. 2	L	145	-	-	N-MC 52643
Hope No. 3	L	146	-	-	N-MC 52644
Hope No. 4	L	146	L	178	N-MC 52645
Hope No. 5	L	147	L	179	N-MC 52646
Hope No. 6	L	148	L	179	N-MC 52647

RECORDED IN THE RECORDS OF FUREKA  
COUNTY, NEVADA

Name of Mining Claim	Location Notice or Certificate		Last Amended Location Certificate		Serial Number
	Book	Page	Book	Page	
Hope No. 7	L	148	L	180	N-MC 52648
Hope No. 8	L	149	L	180	N-MC 52649
Hope No. 9	L	149	L	181	N-MC 52650
Hope No. 10	L	149	L	182	N-MC 52651
Hope No. 11	L	150	L	182	N-MC 52652
Hope No. 12	L	150	L	182	N-MC 52653
Hope No. 13	L	151	L	183	N-MC 52654
Hope No. 14	L	151	L	184	N-MC 52655
Hope No. 15	L	152	L	184	N-MC 52656
Hope No. 16	L	152	L	184	N-MC 52657
Hope No. 17	L	153	L	185	N-MC 52658
Hope No. 18	L	153	L	185	N-MC 52659
Hope No. 19	L	154	L	186	N-MC 52660
Hope No. 20	L	154	L	186	N-MC 52661
Hope No. 21	L	155	L	187	N-MC 52662
Hope Extension	L	155	-	-	N-MC 52663
Hope Extension No. 1	L	156	-	-	N-MC 52664
Hope Extension No. 2	L	156	-	-	N-MC 52665
Hope Extension No. 3	L	157	L	187	N-MC 52666
Hope Extension No. 4	L	157	L	188	N-MC 52667
Hope Extension No. 5	L	158	L	188	N-MC 52668
Hope Extension No. 6	L	158	L	189	N-MC 52669
Hope Extension No. 7	L	159	L	189	N-MC 52670
Hope Extension No. 8	L	159	L	190	N-MC 52671
Hope Extension No. 9	L	160	L	190	N-MC 52672
Hope Extension No. 10	P	132	-	-	N-MC 52673
Hope Extension No. 11	P	133	-	-	N-MC 52674
Hope Extension No. 12	P	133	-	-	N-MC 52675
January	J	519	L	238	N-MC 52676
Jay No. 1	20	355	-	-	N-MC 52677
Jay No. 2	20	356	-	-	N-MC 52678
Jay No. 3	20	357	-	-	N-MC 52679
Jay No. 4	20	358	-	-	N-MC 52680
Jay No. 5	20	359	-	-	N-MC 52681
Jay No. 6	20	360	-	-	N-MC 52682
Jay No. 7	20	361	-	-	N-MC 52683
Jay No. 8	20	362	-	-	N-MC 52684
Jay No. 9	20	363	-	-	N-MC 52685
Jay No. 10	20	364	-	-	N-MC 52686
Jay No. 11	20	365	-	-	N-MC 52687
Jay No. 12	20	366	-	-	N-MC 52688
Jay No. 13	20	367	-	-	N-MC 52689
Jay No. 14	20	368	-	-	N-MC 52690
Jay No. 15	20	369	-	-	N-MC 52691
Jay No. 16	20	370	-	-	N-MC 52692
Jay No. 17	20	371	-	-	N-MC 52693
Jay No. 18	20	372	-	-	N-MC 52694
Jay No. 19	20	373	-	-	N-MC 52695
Jay No. 20	20	374	-	-	N-MC 52696
Jay Fraction No. 21	20	375	-	-	N-MC 52697
Jay No. 22	20	376	-	-	N-MC 52698
Jay No. 23	20	377	-	-	N-MC 52699
Jay No. 24	20	378	-	-	N-MC 52700
Jay No. 25	20	379	-	-	N-MC 52701
Jay No. 26	20	380	-	-	N-MC 52702
Jay No. 27	20	381	-	-	N-MC 52703
Jay No. 28	20	383	42	267	N-MC 52704
Jay No. 29	20	383	42	268	N-MC 52705
July	K	151	K	339	N-MC 52706
July No. 1	K	152	K	340	N-MC 52707
July No. 2	K	152	K	341	N-MC 52708
Jumbo	J	398	K	397	N-MC 52709
Jumbo No. 3	J	399	K	398	N-MC 52710
Last Fraction	K	6	K	346	N-MC 52711

RECORDED IN THE RECORDS OF EUREKA  
COUNTY, NEVADA

Name of Mining Claim	Location Notice or Certificate		Last Amended Location Certificate		BLM Serial Number
	Book	Page	Book	Page	
Little Addie	J	543	L	240	N-MC 52712
Little Addie Fraction	K	1	L	239	N-MC 52713
Lucky Dick	J	57	K	348	N-MC 52714
Lucky Dick Fraction	J	324	K	293	N-MC 52715
Lynx	K	299	L	210	N-MC 52716
March	K	300	-	-	N-MC 52717
March No. 1	K	300	-	-	N-MC 52718
March No. 2	K	301	-	-	N-MC 52719
March No. 3	K	301	-	-	N-MC 52720
March No. 4	K	302	-	-	N-MC 52721
March No. 5	K	302	-	-	N-MC 52722
March No. 6	K	303	-	-	N-MC 52723
March No. 7	K	303	-	-	N-MC 52724
March No. 8	K	304	-	-	N-MC 52725
March No. 9	K	304	-	-	N-MC 52726
March No. 10	K	305	-	-	N-MC 52727
March No. 11	K	305	-	-	N-MC 52728
March Extension	K	306	-	-	N-MC 52729
March Extension No. 1	K	306	-	-	N-MC 52730
March Extension No. 2	K	85	L	96	N-MC 52731
March Extension No. 3	K	85	L	96	N-MC 52732
March Extension No. 4	L	84	L	95	N-MC 52733
March Extension No. 5	L	84	L	94	N-MC 52734
March Extension No. 6	L	84	L	94	N-MC 52735
March Extension Fraction	L	83	L	93	N-MC 52736
March Fraction	J	529	L	241	N-MC 52737
May Fraction	J	525	K	350	N-MC 52738
Mercury	L	79	-	-	N-MC 52739
Mohawk	I	166	L	266	N-MC 52740
Monarch Fraction	J	509	K	349	N-MC 52741
Moon	L	64	L	210	N-MC 52742
New Years	I	186	I	189	N-MC 52743
New Years Fraction	L	255	-	-	N-MC 52744
November	L	102	-	-	N-MC 52745
November No. 1	L	102	-	-	N-MC 52746
November No. 2	L	103	-	-	N-MC 52747
November Fraction	L	101	-	-	N-MC 52748
October Fraction	L	105	-	-	N-MC 52749
Oriole	I	212	L	213	N-MC 52750
Oriole No. 1	I	212	L	213	N-MC 52751
Oriole Fraction	L	76	L	213	N-MC 52752
Pine Fraction	J	528	L	258	N-MC 52753
Polly	K	120	K	414	N-MC 52754
Polly No. 1	K	121	K	415	N-MC 52755
Polly No. 2	K	121	K	416	N-MC 52756
Porphyry Fraction	L	256	-	-	N-MC 52757
R. E. No. 2	K	121	K	416	N-MC 52758
R. E. No. 3 Amended	K	228	K	243	N-MC 52759
R. E. No. 4	K	228	K	244	N-MC 52760
R. E. No. 6	K	229	K	244	N-MC 52761
R. E. No. 7	K	229	K	245	N-MC 52762
R. E. No. 8	K	230	K	245	N-MC 52763
R. E. No. 9	K	246	K	230	N-MC 52764
R. E. No. 10	K	231	K	246	N-MC 52765
R. E. No. 11	K	231	K	247	N-MC 52766
R. E. No. 12	K	232	K	247	N-MC 52767
R. E. No. 13	K	232	K	248	N-MC 52768
R. E. No. 14	K	233	K	248	N-MC 52769
R. E. No. 15	K	233	-	249	N-MC 52770
R. E. No. 16	K	234	K	249	N-MC 52771
R. E. No. 17	K	234	K	250	N-MC 52772
R. E. No. 18	K	235	K	250	N-MC 52773
R. E. No. 19	K	235	K	251	N-MC 52774
R. E. No. 20	K	236	K	251	N-MC 52775
R. E. No. 21	K	236	K	252	N-MC 52776

RECORDED IN THE RECORDS OF EUREKA  
COUNTY, NEVADA

Name of Mining Claim	Location Notice or Certificate		Last Amended Location Certificate		BLM Serial Number
	Book	Page	Book	Page	
R. E. No. 22	K	237	K	252	N-MC 52777
R. E. No. 23	K	237	K	252	N-MC 52778
R. E. No. 24	K	238	K	253	N-MC 52779
R. E. No. 25	K	238	K	253	N-MC 52780
R. E. No. 27	L	82	L	87	N-MC 52781
R. E. No. 28	L	80	L	88	N-MC 52782
R. E. No. 30	L	82	L	88	N-MC 52783
R. E. No. 31	L	89	-	-	N-MC 52784
R. E. No. 34	L	90	-	-	N-MC 52785
Red Seal	J	544	L	259	N-MC 52786
Rye	K	283	K	365	N-MC 52787
Sagebrush	J	512	L	242	N-MC 52788
Sagebrush No. 1	J	512	L	243	N-MC 52789
September	L	97	-	-	N-MC 52790
September No. 1	L	98	-	-	N-MC 52791
September No. 2	L	98	-	-	N-MC 52792
September No. 3	L	111	-	-	N-MC 52793
September No. 5	L	112	-	-	N-MC 52794
September No. 6	L	99	-	-	N-MC 52795
September No. 7	L	100	-	-	N-MC 52796
September No. 8	L	100	-	-	N-MC 52797
September No. 9	L	112	-	-	N-MC 52798
September No. 10	L	113	-	-	N-MC 52799
September No. 11	L	114	-	-	N-MC 52800
Silver Fraction	K	313	-	-	N-MC 52801
Silver West No. 2	K	223	K	366	N-MC 52802
Snow	K	307	-	-	N-MC 52803
Snow No. 1	K	307	-	-	N-MC 52804
Snow No. 2	K	308	-	-	N-MC 52805
Snow No. 3	K	308	-	-	N-MC 52806
Snow No. 4	K	309	-	-	N-MC 52807
Snow No. 5	K	309	-	-	N-MC 52808
Spar Fraction	K	329	-	-	N-MC 52809
Spring	K	312	-	-	N-MC 52810
Storm Fraction, also known as Stormy Fract.	J	528	L	244	N-MC 52811
Sunday Fraction	J	539	L	245	N-MC 52812
Triangle Fraction	L	103	-	-	N-MC 52813
Velvet Fraction	K	424	L	211	N-MC 52814
Wac Fraction	K	318	-	-	N-MC 52815
Wave Fraction	K	317	-	-	N-MC 52816
Weary Fraction	L	90	-	-	N-MC 52817
Windy Fraction	J	530	L	245	N-MC 52818
Wolf	J	484	L	212	N-MC 52819
Wonder	K	310	K	398	N-MC 52820
Wonder No. 1	K	311	K	399	N-MC 52821
Ann 16	25	594	-	-	N-MC 52571
Ann 17	25	595	-	-	N-MC 52572
Ann 18	25	596	-	-	N-MC 52573
Ann 19	25	597	-	-	N-MC 52574
Ann 20	25	598	-	-	N-MC 52575

Ruby Hill Mining Company caused to be made and performed on or for the benefit of said claims, the annual labor and improvements required by the laws of the United States and the State of Nevada, which work was done between March 2, 1988 and August 15, 1988 for the assessment year ending at 12:00 o'clock Meridian, September 1, 1988.

There was expended for said labor and improvements, an amount in excess of Thirty-Five Thousand Dollars (\$35,000+), and they were made at the expense of Ruby Hill Mining Company. The annual labor and improvements for said claims consisted of:

A series of two column leach tests were performed on representative ore collected from various points on the property. Said tests were conducted by Bateman Metallurgical Laboratories under agreements with Ruby Hill Mining Company.

A series of eight soil test holes were drilled and sampled by Chen and Associates.

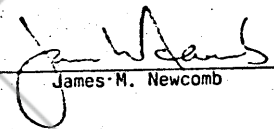
A leach pad measuring approximately 450 feet by 500 feet, along with a pregnant solution pond and barren solution pond, were constructed on the property.

A pump and column were installed in the Fad Shaft in order to establish a new water supply.


Repairs were made to two company houses and construction was started on a carbon absorption precious metal recovery plant.

The work was conducted on various claims including the Fad M.S. 3223, Peach M.S. 2869, T.R.M.S. 2870, Red Seal, Adams Hill Fraction, Altoona, Fraser and Mileno, Buckey M.S. 37, Champion M.S. 38.


The above named and described unpatented lode mining claims and adjoining patented lode mining claims comprise a contiguous group of lode mining claims owned in common by Ruby Hill Mining Company. The said labor was performed and improvements made for the benefit of each and all of said mining claims comprising said contiguous group, as a part of a general plan of development and they tend to improve and develop each and all of said mining claims. The amount expended for the value of said labor and improvements is not less than One Hundred Dollars (\$100.00) for each of the mining claims comprising said contiguous group. The said expenditure was made in good faith for the purpose of developing said contiguous group of mining claims and was intended as annual labor and improvements for each and all of the above and described unpatented lode mining claims.

  
James M. Newcomb

Witness:

  
\_\_\_\_\_

Subscribed and sworn to before me this 7 day of September, 1988.

  
Notary Public

My Commission Expires:

\_\_\_\_\_  
Notary Public  
P.O. Box 1980  
1000 1st Ave  
Denver, CO 80202

RECORDED AT THE REQUEST OF

BOOK 184 PAGE 348

*Alton Steel Corporation*

88 SEP 19 10:40

OFFICIAL RECORDS  
BUREAU OF LAND MANAGEMENT  
N.M. REBALKATI, RECORDER

FILE NO. 121651

FEE \$ 502.25

BOOK 184 PAGE 353

SEAL  
Affixed