

Ex Explor Co.
573 E. Second St.
Reno, Nevada 89502

121733

CERTIFICATE OF LOCATION
LODE MINING CLAIM

TO ALL WHOM IT MAY CONCERN:

The Undersigned hereby certifies that he has caused to be located the MC 98 Lode Mining Claim in the following quarter section(s) NE $\frac{1}{4}$; SE $\frac{1}{4}$; SW $\frac{1}{4}$; NW $\frac{1}{4}$; of Section(s) 24; 13; 18; 19; Township 34 North, Range(s) 51, 52 East, M.D. B. & M., in Eureka County, Nevada on the 24th day of August 1988.

The name and mailing address of the locator is:

Lyle Campbell, P.O. Box 7377, Reno, Nevada 89510

The Claim is approximately 1500 feet long and 600 feet wide, such that 20 feet is claimed in a Southerly direction and 1480 feet in a Northerly direction from the point of discovery (monument of location), at which the Notice of Location was posted, together with 300 feet on each side of the monument of location and center line of the Claim. The general course of the lode or vein is from the North to the South direction.

The number, location and markings on each boundary or corner monument is as follows:

<u>LOCATION</u>	<u>MARKINGS</u>	<u>DESCRIPTION</u>
NO. 1 SW Corner	COR. 1	4 x 4 wooden post;
NO. 2 W. Side Ctr.	COR. 2	4 x 4 wooden post;
NO. 3 NW Corner	COR. 3	4 x 4 wooden post;
NO. 4 NE Corner	COR. 4	4 x 4 wooden post; NE Corner of MC 98 is approximately N45E, 140' from NE corner of section 24, T.34N, R.51 E
NO. 5 E. Side Ctr.	COR. 5	4 x 4 wooden post;
NO. 6 SE Corner	COR. 6	4 x 4 wooden post;

As erected on the ground, each side center or corner monument is marked as described above by 4 x 4 wooden post with metal tag.

The work of location consisted of making a claim map as provided in N.R.S. 517.040.

Dated this 19th day of September 1988

SIGNATURE OF LOCATOR(S)

Andy B. Wallace
Andy B. Wallace, Agent for
Lyle Campbell

RECORDER'S STAMP

*
*
*
*
*
*
*

RECORDED AT THE REQUEST OF
Cordex Exploration Co
BOOK 184 PAGE 550
88 SEP 27 08:36

OFFICIAL RECORDS
EUREKA COUNTY, NEVADA
M. N. REBALZANI, RECORDER
FILE NO. 121733 FEE \$ 6.25

BOOK 184 PAGE 550

Cordex Exploration Co.
573 E. Second St.
Reno, Nevada 89502

121734
CERTIFICATE OF LOCATION
LODE MINING CLAIM

TO ALL WHOM IT MAY CONCERN:

The Undersigned hereby certifies that he has caused to be located the MC 99 Lode Mining Claim in the following quarter section(s) NE $\frac{1}{4}$; NW $\frac{1}{4}$; of Section(s) 24; 19; Township 34 North, Range(s) 51, 52 East, M.D. B. & M., in Eureka County, Nevada on the 24th day of August 1988.

The name and mailing address of the locator is:

Lyle Campbell, P.O. Box 7377, Reno, Nevada 89510

The Claim is approximately 1500 feet long and 600 feet wide, such that 20 feet is claimed in a Northerly direction and 1480 feet in a Southerly direction from the point of discovery (monument of location), at which the Notice of Location was posted, together with 300 feet on each side of the monument of location and center line of the Claim. The general course of the lode or vein is from the North to the South direction.

The number, location and markings on each boundary or corner monument is as follows:


	<u>LOCATION</u>	<u>MARKINGS</u>	<u>DESCRIPTION</u>
NO. 1	NE Corner	COR. 1	4 x 4 wooden post; Cor. 1 common with cor. 6 of MC-98
NO. 2	E. Side Ctr.	COR. 2	4 x 4 wooden post;
NO. 3	SE Corner	COR. 3	4 x 4 wooden post;
NO. 4	SW Corner	COR. 4	4 x 4 wooden post;
NO. 5	W. Side Ctr.	COR. 5	4 x 4 wooden post;
NO. 6	NW Corner	COR. 6	4 x 4 wooden post;

As erected on the ground, each side center or corner monument is marked as described above by 4 x 4 wooden post with metal tag.

The work of location consisted of making a claim map as provided in N.R.S. 517.040.

Dated this 19th day of September 1988

SIGNATURE OF LOCATOR(S)


Andy B. Wallace, Agent for
Lyle Campbell

RECORDER'S STAMP

*
*
*
*
*
*
*

RECORDED AT THE REQUEST OF
Cordex Exploration Co
BOOK 184 PAGE 551

'88 SEP 27 10:36

OFFICIAL RECORDS
EUREKA COUNTY, NEVADA
M.N. REDELEATH, RECORDER

FILE NO.
121734

FEE \$
6.25

BOOK 184 PAGE 551

Cordex Exploration Co.
573 E. Second St.
Reno, Nevada 89502

121735

CERTIFICATE OF LOCATION
LODE MINING CLAIM

TO ALL WHOM IT MAY CONCERN:

The Undersigned hereby certifies that he has caused to be located the MC 100 Lode Mining Claim in the following quarter section(s) NE $\frac{1}{4}$; SE $\frac{1}{4}$; of Section(s) 24; 13; Township 34 North, Range(s) 51, East, M.D. B. & M., in Eureka County, Nevada on the 24th day of August 1988.

The name and mailing address of the locator is:

Lyle Campbell, P.O. Box 7377, Reno, Nevada 89510

The Claim is approximately 1500 feet long and 600 feet wide, such that 20 feet is claimed in a Southerly direction and 1480 feet in a Northerly direction from the point of discovery (monument of location), at which the Notice of Location was posted, together with 300 feet on each side of the monument of location and center line of the Claim. The general course of the lode or vein is from the North to the South direction.

The number, location and markings on each boundary or corner monument is as follows:

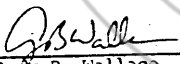
<u>LOCATION</u>	<u>MARKINGS</u>	<u>DESCRIPTION</u>
NO. 1 SW Corner	COR. 1	4 x 4 wooden post;
NO. 2 W. Side Ctr.	COR. 2	4 x 4 wooden post;
NO. 3 NW Corner	COR. 3	4 x 4 wooden post;
NO. 4 NE Corner	COR. 4	4 x 4 wooden post; Cor. 4 common with Cor. 3 of MC-98
NO. 5 E. Side Ctr.	COR. 5	4 x 4 wooden post;
NO. 6 SE Corner	COR. 6	4 x 4 wooden post;

As erected on the ground, each side center or corner monument is marked as described above by 4 x 4 wooden post with metal tag.

The work of location consisted of making a claim map as provided in N.R.S. 517.040.

Dated this 19th day of September 1988

SIGNATURE OF LOCATOR(S)


Andy B. Wallace, Agent for
Lyle Campbell

RECORDER'S STAMP

*
*
*
*
*
*
*

RECORDED AT THE REQUEST OF
Cordex Exploration Co
BOOK 184 PAGE 552

88 SEP 27 A8:36

OFFICIAL RECORDS
EUREKA COUNTY, NEVADA
M.N. REBALEATI, RECORDER
FILE NO. 121735 FEE \$ 6.25

BOOK 184 PAGE 552

Cordex Exploration Co.
573 E. Second St.
Reno, Nevada 89502

121736

CERTIFICATE OF LOCATION
LODE MINING CLAIM

TO ALL WHOM IT MAY CONCERN:

The Undersigned hereby certifies that he has caused to be located the MC 101 Lode Mining Claim in the following quarter section(s) NE $\frac{1}{4}$; of Section(s) 24; Township 34 North, Range(s) 51, East, M.D. B. & M., in Eureka County, Nevada on the 24th day of August 1988.

The name and mailing address of the locator is:

Lyle Campbell, P.O. Box 7377, Reno, Nevada 89510

The Claim is approximately 1500 feet long and 600 feet wide, such that 20 feet is claimed in a Northerly direction and 1480 feet in a Southerly direction from the point of discovery (monument of location), at which the Notice of Location was posted, together with 300 feet on each side of the monument of location and center line of the Claim. The general course of the lode or vein is from the North to the South direction.

The number, location and markings on each boundary or corner monument is as follows:

<u>LOCATION</u>	<u>MARKINGS</u>	<u>DESCRIPTION</u>
NO. 1 NE Corner	COR. 1	4 x 4 wooden post; Cor. 1 common with cor. 6 of MC-99
NO. 2 E. Side Ctr.	COR. 2	4 x 4 wooden post;
NO. 3 SE Corner	COR. 3	4 x 4 wooden post;
NO. 4 SW Corner	COR. 4	4 x 4 wooden post;
NO. 5 W. Side Ctr.	COR. 5	4 x 4 wooden post;
NO. 6 NW Corner	COR. 6	4 x 4 wooden post;

As erected on the ground, each side center or corner monument is marked as described above by 4 x 4 wooden post with metal tag.

The work of location consisted of making a claim map as provided in N.R.S. 517.040.

Dated this 19th day of September 1988

SIGNATURE OF LOCATOR(S)

Andy B. Wallace
Andy B. Wallace, Agent for
Lyle Campbell

RECORDER'S STAMP

RECORDED AT THE REQUEST OF
Cordex Exploration Co
BOOK PAGE
184 553

88 SEP 27 AM 36

OFFICIAL RECORDS
EUREKA COUNTY, NEVADA
M.M. REBA: EATL. RECORDER

FILE NO.
121736

FEE \$
6.25

BOOK 184 PAGE 553

Cordex Exploration Co.
573 E. Second St.
Reno, Nevada 89502

121737

CERTIFICATE OF LOCATION
LODE MINING CLAIM

TO ALL WHOM IT MAY CONCERN:

The Undersigned hereby certifies that he has caused to be located the MC 102 Lode Mining Claim in the following quarter section(s) NE $\frac{1}{4}$; SE $\frac{1}{4}$; of Section(s) 24; 13; Township 34 North, Range(s) 51, East, M.D. B. & M., in Eureka County, Nevada on the 24th day of August 1988.

The name and mailing address of the locator is:

Lyle Campbell, P.O. Box 7377, Reno, Nevada 89510

The Claim is approximately 1500 feet long and 600 feet wide, such that 20 feet is claimed in a Southerly direction and 1480 feet in a Northerly direction from the point of discovery (monument of location), at which the Notice of Location was posted, together with 300 feet on each side of the monument of location and center line of the Claim. The general course of the lode or vein is from the North to the South direction.

The number, location and markings on each boundary or corner monument is as follows:

<u>LOCATION</u>	<u>MARKINGS</u>	<u>DESCRIPTION</u>
NO. 1 SW Corner	COR. 1	4 x 4 wooden post;
NO. 2 W. Side Ctr.	COR. 2	4 x 4 wooden post;
NO. 3 NW Corner	COR. 3	4 x 4 wooden post;
NO. 4 NE Corner	COR. 4	4 x 4 wooden post; Cor. 4 common with cor. 3 of MC-100
NO. 5 E. Side Ctr.	COR. 5	4 x 4 wooden post;
NO. 6 SE Corner	COR. 6	4 x 4 wooden post;

As erected on the ground, each side center or corner monument is marked as described above by 4 x 4 wooden post with metal tag.

The work of location consisted of making a claim map as provided in N.R.S. 517.040.

Dated this 19th day of September 1988

SIGNATURE OF LOCATOR(S)

Andy B. Wallace
Andy B. Wallace, Agent for
Lyle Campbell

RECORDER'S STAMP

*
*
*
*
*
*
*

RECORDED AT THE REQUEST OF
Cordex Exploration Co
BOOK 184 PAGE 554

88 SEP 27 10:37

OFFICIAL RECORDS
EUREKA COUNTY, NEVADA
M.M. REBEATH, RECORDER
FILE NO. 121737 Fees 6.25

BOOK 184 PAGE 554

524 RV 21

Cordex Exploration Co.
573 E. Second St.
Reno, Nevada 89502

121738

CERTIFICATE OF LOCATION
LODE MINING CLAIM

TO ALL WHOM IT MAY CONCERN:

The Undersigned hereby certifies that he has caused to be located the MC 103 Lode Mining Claim in the following quarter section(s) NE $\frac{1}{4}$; of Section(s) 24; Township 34 North, Range(s) 51, East, M.D. B. & M., in Eureka County, Nevada on the 24th day of August 1988.

The name and mailing address of the locator is:

Lyle Campbell, P.O. Box 7377, Reno, Nevada 89510

The Claim is approximately 1500 feet long and 600 feet wide, such that 20 feet is claimed in a Northerly direction and 1480 feet in a Southerly direction from the point of discovery (monument of location), at which the Notice of Location was posted, together with 300 feet on each side of the monument of location and center line of the Claim. The general course of the lode or vein is from the North to the South direction.

The number, location and markings on each boundary or corner monument is as follows:


<u>LOCATION</u>	<u>MARKINGS</u>	<u>DESCRIPTION</u>
NO. 1 NE Corner	COR. 1	4 x 4 wooden post; Cor. 1 common with cor. 6 of MC-101
NO. 2 E. Side Ctr.	COR. 2	4 x 4 wooden post;
NO. 3 SE Corner	COR. 3	4 x 4 wooden post;
NO. 4 SW Corner	COR. 4	4 x 4 wooden post;
NO. 5 W. Side Ctr.	COR. 5	4 x 4 wooden post;
NO. 6 NW Corner	COR. 6	4 x 4 wooden post;

As erected on the ground, each side center or corner monument is marked as described above by 4 x 4 wooden post with metal tag.

The work of location consisted of making a claim map as provided in N.R.S. 517.040.

Dated this 19th day of September 1988

SIGNATURE OF LOCATOR(S)


Andy B. Wallace, Agent for
Lyle Campbell

RECORDER'S STAMP

*
*
*
*
*
*
*

RECORDED AT THE REQUEST OF
Cordex Exploration Co
BOOK 184 PAGE 555

'88 SEP 27 10:37

OFFICIAL RECORDS
EUREKA COUNTY, NEVADA
M.N. REBEATH, RECORDER
FILE NO. 121738 FLE # 6.25

BOOK 184 PAGE 555