

1217:0

STATE OF NEVADA CERTIFICATE OF MINING LOCATION LODE CLAIM ON PUBLIC DOMAIN

Notice is hereby given that the COAL CANYON (C.C.) No. 61 lode mining claim has been located by H. WALTER SCHULL, a citizen of the United States and whose address is: 901 Walker Ave. Reno, Nevada, 89509.

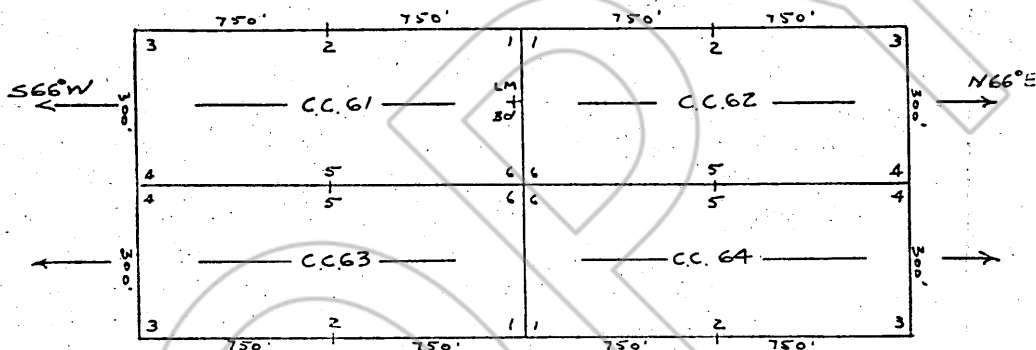
The general course of this claim is N66°E - S66°W. This claim is 1,500 feet in length along the course of the claim. The point of discovery is 30' feet in a N66°E direction to the NE end line of this claim, and 1470' feet in a S66°W direction to the SW end line of this claim. This claim is 600 feet in width, being 300 feet in width on each side of the center line of the claim.

This claim is located within the:

NE Quarter of Section 29 of Township 25N, Range 49E;
NW Quarter of Section 29 of Township 25N, Range 49E;
 Quarter of Section _____ of Township _____, Range _____; and
 Quarter of Section _____ of Township _____, Range _____
 Mount Diablo Base and Meridian, in the UNKNOWN Mining District
 of EUREKA County, Nevada.

The location monument of this claim is situated with reference to some natural object or permanent monument as follows: 9680 feet S24°E, and 6,550 feet S66°W from the NE corner of section 17 T25N R 49E.

The corners of this claim are marked by 4" diameter posts of wood or PVC, or 4" diameter blazed and topped trees with metal tags inscribed with the appropriate corner number as shown on the following sketch and the accompanying claim map.



The location work consisted of making the maps as provided in NRS 517.040.

Dated and posted on the ground this 8TH day of SEPTEMBER, 1988.

Dated and signed this 20TH day of SEPTEMBER, 1988:

H. Walter Schull
Locator.

RECORDER'S STAMP:

RECORDED AT THE REQUEST OF
 Fischer, Watt Gold Co.
 BOOK 184 PAGE 556

88 SEP 27 AB:46

OFFICIAL RECORDS
 EUREKA COUNTY, NEVADA
 M. N. R. RALEATI, RECORDER
 FILE NO. 17E 3

1217:0

6.25

BOOK 184 PAGE 556

121741
STATE OF NEVADA CERTIFICATE OF MINING LOCATION LOSE CLAIM ON PUBLIC DOMAIN

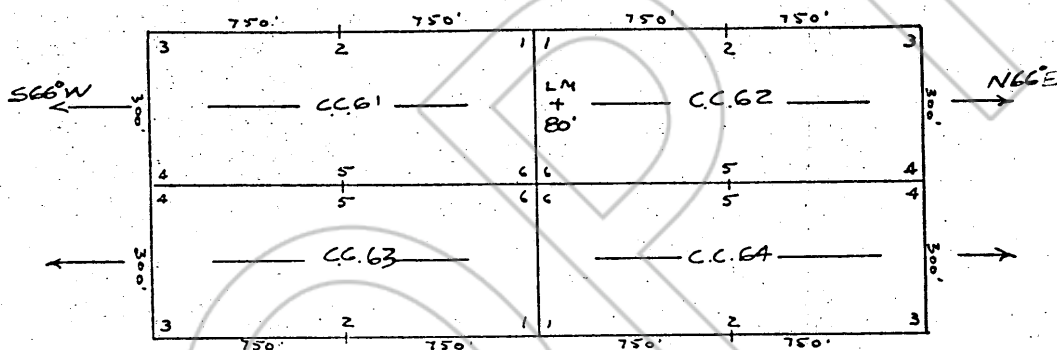
Notice is hereby given that the COAL CANYON (C.C.) No. 62 lode mining claim has been located by H. WALTER SCHULL, a citizen of the United States and whose address is: 901 Walker Ave. Reno, Nevada, 89509.

The general course of this claim is N66°E - S66°W. This claim is 1,500 feet in length along the course of the claim. The point of discovery is 1420' feet in a N66°E direction to the NE end line of this claim, and 80' feet in a S66°W direction to the SW end line of this claim. This claim is 600 feet in width, being 300 feet in width on each side of the center line of the claim.

This claim is located within the:
NE Quarter of Section 29 of Township 25N, Range 43E;
SE Quarter of Section 29 of Township 25N, Range 43E;
SW Quarter of Section 29 of Township 25N, Range 43E; and
SE Quarter of Section 29 of Township 25N, Range 43E;
 Mount Diablo Base and Meridian, in the UNKNOWN Mining District
 of EUREKA County, Nevada.

The location monument of this claim is situated with reference to some natural object or permanent monument as follows: 9,680 feet S24°E, and 6,440 feet S66°W from the NE corner of section 17 T25N R 43E.

The corners of this claim are marked by 4" diameter posts of wood or PVC, or 4" diameter blazed and topped trees with metal tags inscribed with the appropriate corner number as shown on the following sketch and the accompanying claim map.



The location work consisted of making the maps as provided in NRS 517.040.

Dated and posted on the ground this 8TH day of SEPTEMBER, 1988.
 Dated and signed this 20TH day of SEPTEMBER, 1988: H. W. Schull
 Locator.

RECORDER'S STAMP:

RECORDED AT THE REQUEST OF
 Fischer Wall Gold Co.
 BOOK PAGE
 184 556

88 SEP 27 A8:46

OFFICIAL RECORDS
 EUREKA COUNTY, NEVADA
 M. N. REBALEATI, RECORDER

FILE NO

FEE \$

121741

6.25

BOOK 184 PAGE 557

121742

STATE OF NEVADA CERTIFICATE OF MINING LOCATION LODE CLAIM ON PUBLIC DOMAIN

Notice is hereby given that the COAL CANYON (C.C.) No. 63 lode mining claim has been located by H. WALTER SCHULL, a citizen of the United States and whose address is: 901 Walker Ave. Reno, Nevada, 89509.

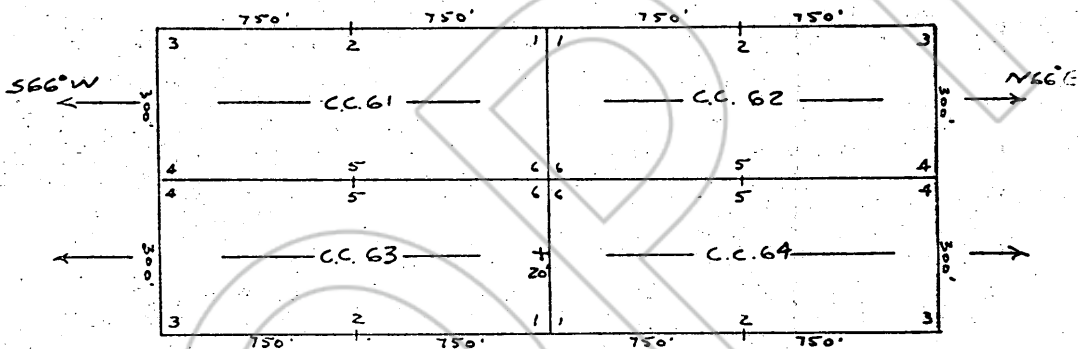
The general course of this claim is N66°E - S66°W. This claim is 1,500 feet in length along the course of the claim. The point of discovery is 20 feet in a N66°E direction to the NE end line of this claim, and 1480 feet in a S66°W direction to the SW end line of this claim. This claim is 600 feet in width, being 300 feet in width on each side of the center line of the claim.

This claim is located within the:

NW Quarter of Section 29 of Township 25N, Range 49E;
NE Quarter of Section 29 of Township 25N, Range 49E;
 Quarter of Section _____ of Township _____, Range _____; and
 Quarter of Section _____ of Township _____, Range _____
 Mount Diablo Base and Meridian, in the UNKNOWN Mining District
 of EUREKA County, Nevada.

The location monument of this claim is situated with reference to some natural object or permanent monument as follows: 10,280 feet S24°E, and 6540 feet S66°W from the NE corner of section 17 T25N R 49E.

The corners of this claim are marked by 4" diameter posts of wood or PVC, or 4" diameter blazed and topped trees with metal tags inscribed with the appropriate corner number as shown on the following sketch and the accompanying claim map.



The location work consisted of making the maps as provided in NRS 517.040.

Dated and posted on the ground this 8TH day of SEPTEMBER, 1988.

Dated and signed this 20TH day of SEPTEMBER, 1988:

H. W. Schull
Locator.

RECORDER'S STAMP:

RECORDED AT THE REQUEST OF
 Fischer & H. G. & Co.
 BOOK 184 PAGE 558

88 SEP 27 AB:47

OFFICIAL RECORDS
 EUREKA COUNTY, NEVADA
 M. M. REBALLO, RECORDER

FILE NO. 121742 FEE \$ 6.25

BOOK 184 PAGE 558

121743

STATE OF NEVADA CERTIFICATE OF MINING LOCATION LODE CLAIM ON PUBLIC DOMAIN

Notice is hereby given that the COAL CANYON (C.C.) No. 64 lode mining claim has been located by H. WALTER SCHULL, a citizen of the United States and whose address is: 901 Walker Ave. Reno, Nevada, 89509.

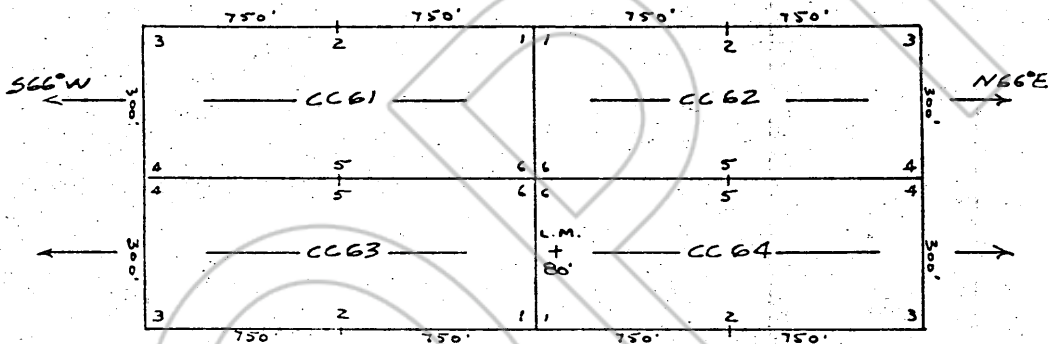
The general course of this claim is N66°E - S66°W. This claim is 1,500 feet in length along the course of the claim. The point of discovery is 1420 feet in a N66°E direction to the NE end line of this claim, and 80 feet in a S66°W direction to the SW end line of this claim. This claim is 600 feet in width, being 300 feet in width on each side of the center line of the claim.

This claim is located within the:

NE Quarter of Section 29 of Township 25N, Range 49E;
 Quarter of Section 29 of Township 25N, Range 49E;
 Quarter of Section _____ of Township _____, Range _____; and
 Quarter of Section _____ of Township _____, Range _____;
 Mount Diablo Base and Meridian, in the UNKNOWN Mining District
 of EUREKA County, Nevada.

The location monument of this claim is situated with reference to some natural object or permanent monument as follows: 10,280 feet S24°E, and 640 feet S66°W from the NE corner of section 17 T25N R 49E.
6,440

The corners of this claim are marked by 4" diameter posts of wood or PVC, or 4" diameter blazed and topped trees with metal tags inscribed with the appropriate corner number as shown on the following sketch and the accompanying claim map.



The location work consisted of making the maps as provided in NRS 517.040.

Dated and posted on the ground this 8TH day of SEPTEMBER, 1988.

Dated and signed this 20TH day of SEPTEMBER, 1988: H. W. Schull
 Locator.

RECORDER'S STAMP:

RECORDED AT THE REQUEST OF
 Fischer Warr Gold Co.
 BOOK PAGE
 184 559

88 SEP 27 AB 47

OFFICIAL RECORDS
 EUREKA COUNTY, NEVADA
 H.W. PEGASUS RECORDER
 FILE NO. FILE \$

121743

6.25

BOOK 184 PAGE 559

121744

STATE OF NEVADA CERTIFICATE OF MINING LOCATION LODE CLAIM ON PUBLIC DOMAIN

Notice is hereby given that the COAL CANYON (C.C.) No. 65 lode mining claim has been located by H. WALTER SCHULL, a citizen of the United States and whose address is: 901 Walker Ave. Reno, Nevada, 89509.

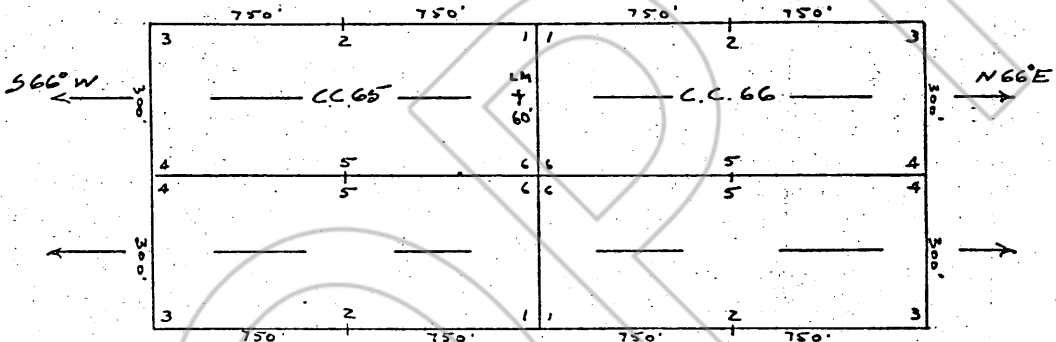
The general course of this claim is N66°E - S66°W. This claim is 1,500 feet in length along the course of the claim. The point of discovery is 60 feet in a N66°E direction to the NE end line of this claim, and 1440 feet in a S66°W direction to the SW end line of this claim. This claim is 600 feet in width, being 300 feet in width on each side of the center line of the claim.

This claim is located within the:

NE Quarter of Section 29 of Township 25N, Range 49E;
NW Quarter of Section 29 of Township 25N, Range 49E;
 Quarter of Section _____ of Township _____, Range _____; and
 Quarter of Section _____ of Township _____, Range _____
 Mount Diablo Base and Meridian, in the UNKNOWN Mining District
 of EUREKA County, Nevada.

The location monument of this claim is situated with reference to some natural object or permanent monument as follows: 10,880 feet S24°E, and 6580 feet S66°W from the NE corner of section 17 T25N R 49E.

The corners of this claim are marked by 4" diameter posts of wood or PVC, or 4" diameter blazed and topped trees with metal tags inscribed with the appropriate corner number as shown on the following sketch and the accompanying claim map.



The location work consisted of making the maps as provided in NRS 517.040.

Dated and posted on the ground this 8TH day of SEPTEMBER, 1988.

Dated and signed this 20TH day of SEPTEMBER, 1988: H. W. Schull
 Locator.

RECORDER'S STAMP:

RECORDED AT THE REQUEST OF
 Fisher Water Gold Co
 BOOK PAGE
 184 560

88 SEP 27 18:47

OFFICIAL RECORDS
 EUREKA COUNTY, NEVADA
 M. N. REBALEATH, RECORDER
 FILE NO. FEE \$

121744

6.25

BOOK 184 PAGE 560

121745

STATE OF NEVADA CERTIFICATE OF MINING LOCATION LODE CLAIM ON PUBLIC DOMAIN

Notice is hereby given that the COAL CANYON (C.C.) No. 66 lode mining claim has been located by H. WALTER SCHULL, a citizen of the United States and whose address is: 901 Walker Ave. Reno, Nevada, 89509.

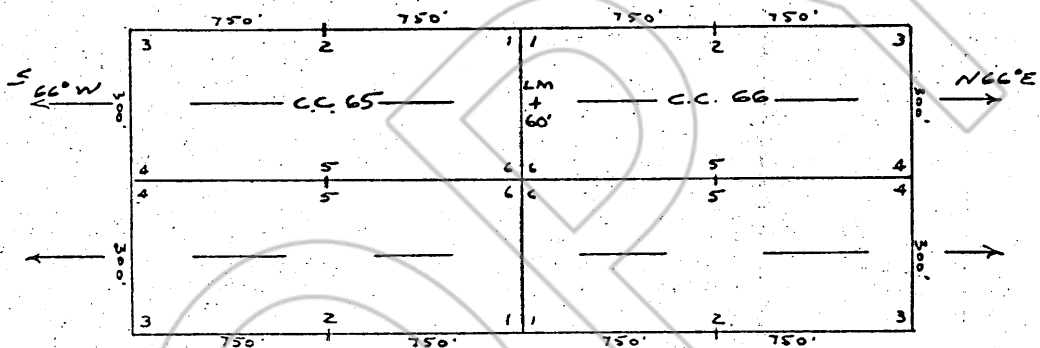
The general course of this claim is N66°E - S66°W. This claim is 1,500 feet in length along the course of the claim. The point of discovery is 1440 feet in a N66°E direction to the NE end line of this claim, and 60 feet in a S66°W direction to the SW end line of this claim. This claim is 600 feet in width, being 300 feet in width on each side of the center line of the claim.

This claim is located within the:

NE Quarter of Section 29 of Township 25N, Range 4SE;
SE Quarter of Section 22 of Township 25N, Range 4SE;
SW Quarter of Section 29 of Township 25N, Range 4SE; and
SE Quarter of Section 22 of Township 25N, Range 4SE;
 Mount Diablo Base and Meridian, in the UNKNOWN Mining District
 of EUREKA County, Nevada.

The location monument of this claim is situated with reference to some natural object or permanent monument as follows: 10880 feet S24°E, and 6460 feet S66°W from the NE corner of section 17 T25NR 4SE.

The corners of this claim are marked by 4" diameter posts of wood or PVC, or 4" diameter blazed and topped trees with metal tags inscribed with the appropriate corner number as shown on the following sketch and the accompanying claim map.



The location work consisted of making the maps as provided in NRS 517.040.

Dated and posted on the ground this 8TH day of SEPTEMBER, 1988.

Dated and signed this 20TH day of SEPTEMBER, 1988: H. W. Schull
 Locator.

RECORDER'S STAMP:

RECORDED AT THE REQUEST OF
 FISCHER & H. Gold Co
 BOOK PAGE
 184 561

78 SEP 27 AB:47

OFFICIAL RECORDS
 EUREKA COUNTY, NEVADA
 M.N. REBALFATI, RECORDER

FILE NO. 121745 FEE \$ 6.25

BOOK 184 PAGE 561