

FOURTH AMENDMENT TO TONKIN MINING LEASE

THIS FOURTH AMENDMENT TO TONKIN MINING LEASE is executed this 29 day of August, 1988, between LYLE F. CAMPBELL, Grantor, and Lyle F. Campbell, Willis M. Rash, Bertha C. Johnson and Jean B. Hickman, Co-Trustees under The Lyle F. Campbell Trust Agreement dated August 5, 1986 and amended on May 21, 1987 and August 19, 1987, Julian E. Simpson and Jean C. Simpson ("Lessors") and Tonkin Springs Gold Mining Company, a Colorado corporation ("Lessee").

RECITALS

A. Lessors and Lessee are parties to a certain Mining Lease ("Mining Lease") dated effective January 1, 1986, a Memorandum (the "Memorandum") of which was recorded in Book 148, at Page 110, as Reception No. 104566, and amended on January 10, 1986, September 29, 1986 and June 10, 1987, of the real property records of Eureka County, Nevada.

B. Article 32 of the Mining Lease requires that if the Lessee locates any unpatented mining claims within an area (the "Boundary Area") described in Exhibit B to the Mining Lease, the Lessee is obligated to assign the claim, without warranty, expressed or implied, to Lessors and that Exhibit A to the Mining Lease (being a description of the unpatented mining claims comprising the lease premises), is to be modified and amended to include such claims.

C. Lessee has located TSG 202-207, 262-264, 293-304, 332-351, 379-400, 423-435, 453-465, 477-489, 498-529, 641-732, (the "Additional Claims") within the Boundary Area and, concurrently with the execution of this Amendment, has quitclaimed those claims to the Lessors.

D. Lessors and Lessee desire to amend Exhibit A to the Tonkin Mining Lease and to the Memorandum.

AGREEMENT

NOW, THEREFORE, in consideration of the foregoing and of the mutual benefits to be derived, Lessors and Lessee agree as follows:

1. Exhibit A to the Mining Lease and to the Memorandum shall be and is amended to include the Additional Claims as part of the leased premises. A revised Exhibit A, which includes the original group of unpatented mining claims and the Additional Claims, is attached as Exhibit A to this Amendment. The Exhibit A attached hereto supercedes and replaces in its entirety the Exhibit A attached to the Mining Lease and to the Memorandum.

2. Except as stated in the preceding paragraph, all of the terms and conditions of the Mining Lease remain in full force and effect.

LESSEE:

TONKIN SPRINGS GOLD MINING COMPANY

By: David ReedTitle: Senior Vice President

ATTEST:

LESSORS:

THE LYLE F. CAMPBELL TRUST

Lyle F. Campbell
Lyle F. Campbell, Co-Trustee

Willis M. Rash
Willis M. Rash, Co-Trustee

Bertha C. Johnson
Bertha C. Johnson, Co-Trustee

Jean B. Hickman
Jean B. Hickman, Co-Trustee

Julian E. Simpson
Julian E. Simpson

Jean C. Simpson
Jean C. Simpson

ACKNOWLEDGMENTS

STATE OF COLORADO)
) ss.
COUNTY OF DENVER)

On this 17th day of August, 1988, personally appeared before me, a Notary Public, David C. Reed in his capacity as Senior Vice President of Tonkin Springs Gold Mining Company, who acknowledged that he executed the above instrument on behalf of said company, freely and voluntarily and for the uses and purposes therein mentioned.

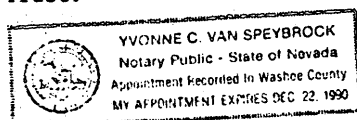
Witness my hand and official seal.

My commission expires: July 8, 1992

Catherine J. Elliott
Notary Public
8826 Simms ST.
Arvada, CO 80004

STATE OF NEVADA)
) ss.
County of Washoe)


On this 29 day of August, 1988, personally appeared before me, a Notary Public, LYLE F. CAMPBELL, known to me to be Co-Trustee for The Lyle F. Campbell Trust, the person whose name is subscribed to the within instrument and, being authorized to do so, acknowledged that he executed the same on behalf of said Trust.



Yvonne C. Van Speybrock
Notary Public

NEVADA
STATE OF ~~COLORADO~~)
) ss.
County of ~~WASAO~~)

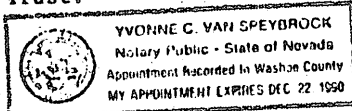
On this 2nd day of September, 1988, personally appeared before me, a Notary Public, Willis M. Rash, known to me to be Co-Trustee for The Lyle F. Campbell Trust, the person whose name is subscribed to the within instrument and, being authorized to do so, acknowledged that he executed the same on behalf of said Trust.



Lisa Imrisek Stocker
Notary Public

STATE OF NEVADA)
) ss.
County of Washoe)

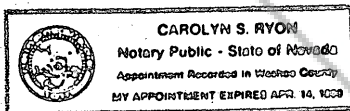
On this 29 day of August, 1988, personally appeared before me, a Notary Public, Bertha C. Johnson, known to me to be Co-Trustee for The Lyle F. Campbell Trust, the person whose name is subscribed to the within instrument and, being authorized to do so, acknowledged that she executed the same on behalf of said Trust.



Yvonne C. Van Speybrock
Notary Public

STATE OF NEVADA)
) ss.
County of Washoe)

On this 29 day of August, 1988, personally appeared before me, a Notary Public, Jean B. Hickman, known to me to be Co-Trustee for The Lyle F. Campbell Trust, the person whose name is subscribed to the within instrument and, being authorized to do so, acknowledged that she executed the same on behalf of said Trust.



Carolyn S. Ryan
Notary Public

STATE OF HAWAII)
) ss.
County of Maui)

On this 4th day of September, 1988, personally appeared before me, a Notary Public, Julian E. Simpson and Jean C. Simpson, known to me to be the persons whose names are subscribed to the within instrument and who acknowledged that they executed the same.

Edna Gattshall
Notary Public

EDNA GATTSKALL
NOTARY PUBLIC
STATE OF HAWAII
MY COMMISSION EXPIRES 7/29/89



#	CLAIM NAME	LOCATION DOCUMENT		LOCATION CERTIFICATE		AMENDED LOCATION NOTICE		AMENDED LOCATION CERTIFICATE		BLM FILING INFORMATION	
		DATE	NUMBER	COUNTY BOOK	RECORDING PAGE	COUNTY BOOK	RECORDING PAGE	COUNTY BOOK	RECORDING PAGE	DATE	NMC NUMBER
1	TSG 202	3-21-88	117618	175	462	175	462	4-8-88	470636		
2	TSG 203	3-21-88	117619	175	463	175	463	4-8-88	470637		
3	TSG 204	3-21-88	117620	175	464	175	464	4-8-88	470638		
4	TSG 205	3-21-88	117621	175	465	175	465	4-8-88	470639		
5	TSG 206	3-21-88	117622	175	466	175	466	4-8-88	470640		
6	TSG 207	3-17-88	117623	175	467	175	467	4-8-88	470641		
7	TSG 262	1-15-88	117206	174	384	174	384	3-22-88	468662		
8	TSG 263	1-15-88	117207	174	385	174	385	3-22-88	468663		
9	TSG 264	1-15-88	117208	174	386	174	386	3-22-88	468664		
10	TSG 293	1-19-88	117237	174	415	174	415	3-22-88	468693		
11	TSG 294	1-22-88	117238	174	416	174	416	3-22-88	468694		
12	TSG 295	1-22-88	117239	174	417	174	417	3-22-88	468695		
13	TSG 296	1-22-88	117240	174	418	174	418	3-22-88	468696		
14	TSG 297	3-7-88	117241	174	419	174	419	3-22-88	468697		
15	TSG 298	3-7-88	117242	174	420	174	420	3-22-88	468698		
16	TSG 299	3-7-88	117243	174	421	174	421	3-22-88	468699		
17	TSG 300	3-7-88	117244	174	422	174	422	3-22-88	468700		
18	TSG 301	3-7-88	117245	174	423	174	423	3-22-88	468701		
19	TSG 302	3-7-88	117246	174	424	174	424	3-22-88	468702		
20	TSG 303	3-7-88	117247	174	425	174	425	3-22-88	468703		
21	TSG 304	3-7-88	117248	174	426	174	426	3-22-88	468704		
22	TSG 332	3-8-88	117276	174	454	174	454	3-22-88	468732		
23	TSG 333	3-8-88	117277	174	455	174	455	3-22-88	468733		
24	TSG 334	3-8-88	117278	174	456	174	456	3-22-88	468734		

Exhibit A to the Tonkin Mining
 Lease dated 1/17/86, amended
 1/10/86 and 9/29/86, and 6/10/87

PAGE 1 OF 23

BOOK 185 PAGE 107

#	CLAIM NAME	LOCATION DATE	DOCUMENT NUMBER	LOCATION CERTIFICATE		AMENDED LOCATION NOTICE		AMENDED LOCATION CERTIFICATE		BLM FILING INFORMATION	
				COUNTY BOOK	RECORDING PAGE	COUNTY BOOK	RECORDING PAGE	COUNTY BOOK	RECORDING PAGE	DATE	NPC NUMBER
25	TSG 335	3-8-88	117279	174	457	174	457	3-22-88	468735		
26	TSG 336	3-8-88	117280	174	458	174	458	3-22-88	468736		
27	TSG 337	3-8-88	117281	174	459	174	459	3-22-88	468737		
28	TSG 338	3-8-88	117282	174	460	174	460	3-22-88	468738		
29	TSG 339	3-8-88	117283	174	461	174	461	3-22-88	468739		
30	TSG 340	3-8-88	117284	174	462	174	462	3-22-88	468740		
31	TSG 341	3-8-88	117285	174	463	174	463	3-22-88	468741		
32	TSG 342	3-8-88	117286	174	464	174	464	3-22-88	468742		
33	TSG 343	3-8-88	117287	174	465	174	465	3-22-88	468743		
34	TSG 344	3-8-88	117288	174	466	174	466	3-22-88	468744		
35	TSG 345	3-8-88	117289	174	467	174	467	3-22-88	468744		
36	TSG 346	1-25-88	117290	174	468	174	468	3-22-88	468745		
37	TSG 347	1-25-88	117291	174	469	174	469	3-22-88	468746		
38	TSG 348	1-25-88	117292	174	470	174	470	3-22-88	468747		
39	TSG 349	1-25-88	117293	174	471	174	471	3-22-88	468748		
40	TSG 350	1-25-88	117294	174	472	174	472	3-22-88	468749		
41	TSG 351	1-25-88	117295	174	473	174	473	3-22-88	468750		
42	TSG 379	1-22-88	117323	174	501	174	501	3-22-88	468751		
43	TSG 380	1-22-88	117324	174	502	174	502	3-22-88	468779		
44	TSG 381	1-22-88	117325	174	503	174	503	3-22-88	468780		
45	TSG 382	1-22-88	117326	174	504	174	504	3-22-88	468781		
46	TSG 383	1-22-88	117327	174	505	174	505	3-22-88	468782		
47	TSG 384	1-22-88	117328	174	506	174	506	3-22-88	468783		
48	TSG 385	1-22-88	117329	174	507	174	507	3-22-88	468784		
49	TSG 386	1-23-88	117330	174	508	174	508	3-22-88	468785		
50	TSG 387	1-23-88	117331	174	509	174	509	3-22-88	468786		
51	TSG 388	1-23-88	117332	174	510	174	510	3-22-88	468787		
52	TSG 389	1-23-88	117333	174	511	174	511	3-22-88	468788		
53	TSG 390	1-23-88	117334	174	512	174	512	3-22-88	468789		
54	TSG 391	1-23-88	117335	174	513	174	513	3-22-88	468790		
55	TSG 392	1-23-88	117336	174	514	174	514	3-22-88	468791		
								3-22-88	468792		

BOOK 185 PAGE 108

Exhibit A to the Tonkin Mining
 License dated 1/1/86, amended
 1/10/86 and 9/10/86, sheet 6/10/87
 PAGE 2 OF 23

PAGE	NAME	DATE	NUMBER	COUNTY RECORDING		APPROVED LOCATION NOTICE		APPROVED LOCATION CERTIFICATE		BLM FILING INFORMATION	
				BOOK	PAGE	COUNTY	BOOK	COUNTY	BOOK	DATE	NMC NUMBER
56	TSG 393	1-23-88	117337	174	515					3-22-88	468793
57	TSG 394	1-23-88	117338	174	516					3-22-88	468794
58	TSG 395	1-25-88	117339	174	517					3-22-88	468795
59	TSG 396	1-25-88	117340	174	518					3-22-88	468796
60	TSG 397	1-25-88	117341	174	519					3-22-88	468797
61	TSG 398	1-25-88	117342	174	520					3-22-88	468798
62	TSG 399	1-25-88	117343	174	521					3-22-88	468799
63	TSG 400	1-25-88	117344	174	522					3-22-88	468800
64	TSG 423	2-14-88	117367	174	545					3-22-88	468823
65	TSG 424	2-14-88	117368	174	546					3-22-88	468824
66	TSG 425	2-14-88	117369	174	547					3-22-88	468825
67	TSG 426	2-14-88	117370	174	548					3-22-88	468826
68	TSG 427	2-14-88	117371	174	549					3-22-88	468827
69	TSG 428	2-6-88	117372	174	550					3-22-88	468828
70	TSG 429	2-6-88	117373	174	551					3-22-88	468829
71	TSG 430	2-6-88	117374	174	552					3-22-88	468830
72	TSG 431	2-6-88	117375	174	553					3-22-88	468831
73	TSG 432	2-6-88	117376	174	554					3-22-88	468832
74	TSG 433	2-6-88	117377	174	555					3-22-88	468833
75	TSG 434	2-6-88	117378	174	556					3-22-88	468834
76	TSG 435	2-6-88	117379	174	557					3-22-88	468835
77	TSG 453	2-13-88	117397	174	575					3-22-88	468853
78	TSG 454	2-13-88	117398	174	576					3-22-88	468854
79	TSG 455	2-13-88	117399	174	577					3-22-88	468855
80	TSG 456	2-13-88	117400	174	578					3-22-88	468856
81	TSG 457	2-13-88	117401	174	579					3-22-88	468857
82	TSG 458	2-7-88	117402	174	580					3-22-88	468858
83	TSG 459	2-7-88	117403	174	581					3-22-88	468859
84	TSG 460	2-7-88	117404	174	582					3-22-88	468860
85	TSG 461	2-7-88	117405	174	583					3-22-88	468861
86	TSG 462	2-7-88	117406	174	584					3-22-88	468862

Exhibit A to the Tonkin Mining
 Lease dated 1/1/86, amended
 1/10/86 and 9/19/86 dated 6/19/87
 PAGE 3 OF 23

BOOK 185 PAGE 108

82 A RV 28

	UNIT	DATE	AMENDED LOCATION NOTICE	AMENDED LOCATION CERTIFICATE	BLM FILING DATE	BLM FILING INFORMATION MNC NUMBER
			COUNTY BOOK	COUNTY BOOK	DATE	MNC NUMBER
87	TSG 463	2-7-88	117407	174	3-22-88	468863
88	TSG 464	2-7-88	117408	174	3-22-88	468864
89	TSG 465	2-7-88	117409	174	3-22-88	468865
90	TSG 477	2-11-88	117421	174	3-22-88	468877
91	TSG 478	2-11-88	117422	174	3-22-88	468878
92	TSG 479	2-11-88	117423	175	3-22-88	468879
93	TSG 480	2-9-88	117424	175	3-22-88	468880
94	TSG 481	2-9-88	117425	175	3-22-88	468881
95	TSG 482	2-9-88	117426	175	3-22-88	468882
96	TSG 483	2-9-88	117427	175	3-22-88	468883
97	TSG 484	2-9-88	117428	175	3-22-88	468884
98	TSG 485	2-9-88	117429	175	3-22-88	468885
99	TSG 486	2-9-88	117430	175	3-22-88	468886
100	TSG 487	2-9-88	117431	175	3-22-88	468887
101	TSG 488	2-9-88	117432	175	3-22-88	468888
102	TSG 489	2-9-88	117433	175	3-22-88	468889
103	TSG 498	2-15-88	117442	175	3-22-88	468898
104	TSG 499	2-15-88	117443	175	3-22-88	468899
105	TSG 500	2-15-88	117444	175	3-22-88	468900
106	TSG 501	2-10-88	117445	175	3-22-88	468901
107	TSG 502	2-10-88	117446	175	3-22-88	468902
108	TSG 503	2-10-88	117447	175	3-22-88	468903
109	TSG 504	2-10-88	117448	175	3-22-88	468904
110	TSG 505	2-10-88	117449	175	3-22-88	468905
111	TSG 506	2-10-88	117450	175	3-22-88	468906
112	TSG 507	2-10-88	117451	175	3-22-88	468907
113	TSG 508	2-10-88	117452	175	3-22-88	468908
114	TSG 509	2-10-88	117453	175	3-22-88	468909
115	TSG 510	2-10-88	117454	175	3-22-88	468910
116	TSG 511	2-12-88	117455	175	3-22-88	468911
117	TSG 512	2-12-88	117456	175	3-22-88	468912

Exhibit A to the Tonkin Mining
Lease dated 1/1/86, amended
1/10/86, and 1/10/88, 4 and 5.

PAGE 41 OF 73

BOOK 185 PAGE 110

MINING NAME	RECORDING DATE	LOCALITY NUMBER	LOCATION CERTIFICATE		AMENDED LOCATION NOTICE		AMENDED LOCATION CERTIFICATE		BLM FILING INFORMATION	
			BOOK	PAGE	BOOK	PAGE	BOOK	PAGE	DATE	NMC NUMBER
118 TSG 513	2-12-88	117457	175	035					3-22-88	468913
119 TSG 514	2-12-88	117458	175	036					3-22-88	468914
120 TSG 515	2-12-88	117459	175	037					3-22-88	468915
121 TSG 516	2-12-88	117460	175	038					3-22-88	468916
122 TSG 517	2-12-88	117461	175	039					3-22-88	468917
123 TSG 518	2-12-88	117462	175	040					3-22-88	468918
124 TSG 519	3-15-88	117463	175	041					3-22-88	468919
125 TSG 520	3-15-88	117464	175	042					3-22-88	468920
126 TSG 521	3-15-88	117465	175	043					3-22-88	468921
127 TSG 522	3-15-88	117466	175	044					3-22-88	468922
128 TSG 523	3-15-88	117468	175	046					3-22-88	468923
129 TSG 524	3-15-88	117467	175	045					3-22-88	468924
130 TSG 525	3-15-88	117469	175	047					3-22-88	468925
131 TSG 526	3-15-88	117470	175	048					3-22-88	468926
132 TSG 527	3-15-88	117471	175	049					3-22-88	468927
133 TSG 528	3-15-88	117472	175	050					3-22-88	468928
134 TSG 529	3-15-88	117473	175	051					3-22-88	468929
135 TSG 641	3-18-88	117636	175	480					4-8-88	470654
136 TSG 642	3-18-88	117637	175	481					4-8-88	470655
137 TSG 643	3-18-88	117638	175	482					4-8-88	470656
138 TSG 644	3-18-88	117639	175	483					4-8-88	470657
139 TSG 645	3-18-88	117640	175	484					4-8-88	470658
140 TSG 646	3-18-88	117641	175	485					4-8-88	470659
141 TSG 647	3-18-88	117642	175	486					4-8-88	470660
142 TSG 648	3-18-88	117643	175	487					4-8-88	470661
143 TSG 649	3-18-88	117644	175	488					4-8-88	470662
144 TSG 650	3-18-88	117645	175	489					4-8-88	470663
145 TSG 651	3-18-88	117646	175	490					4-8-88	470664
146 TSG 652	3-18-88	117647	175	491					4-8-88	470665
147 TSG 653	3-18-88	117648	175	492					4-8-88	470666
148 TSG 654	3-18-88	117649	175	493					4-8-88	470667

Exhibit A to the Tonkin Mining
Lease dated 1/1/86, amended
1/10/86 and 9/29/86 and 9/16/87
PAGE 6 OF 3

BOOK 185 PAGE 111

INDEX	DATE	AMENDED LOCATION NOTICE COUNTY RECORDING BOOK PAGE	AMENDED LOCATION CERTIFICATE COUNTY RECORDING BOOK PAGE	COUNTY RECORDING		BLM FILING INFORMATION	
				BOOK	PAGE	DATE	NMC NUMBER
149	TSG 655	3-18-88	117650	175	494	4-8-88	470668
150	TSG 656	3-18-88	117651	175	495	4-8-88	470669
151	TSG 657	3-18-88	117652	175	496	4-8-88	470670
152	TSG 658	3-16-88	117653	175	497	4-8-88	470671
153	TSG 659	3-18-88	117654	175	498	4-8-88	470672
154	TSG 660	3-18-88	117655	175	499	4-8-88	470673
155	TSG 661	3-19-88	117656	175	500	4-8-88	470674
156	TSG 662	3-19-88	117657	175	501	4-8-88	470675
157	TSG 663	3-19-88	117658	175	502	4-8-88	470676
158	TSG 664	3-19-88	117659	175	503	4-8-88	470677
159	TSG 665	3-19-88	117660	175	504	4-8-88	470678
160	TSG 666	3-19-88	117661	175	505	4-8-88	470679
161	TSG 667	3-19-88	117662	175	506	4-8-88	470680
162	TSG 668	3-19-88	117663	175	507	4-8-88	470681
163	TSG 669	3-22-88	117664	175	508	4-8-88	470682
164	TSG 670	3-22-88	117665	175	509	4-8-88	470683
165	TSG 671	3-22-88	117666	175	510	4-8-88	470684
166	TSG 672	3-22-88	117667	175	511	4-8-88	470685
167	TSG 673	3-22-88	117668	175	512	4-8-88	470686
168	TSG 674	3-22-88	117669	175	513	4-8-88	470687
169	TSG 675	3-22-88	117670	175	514	4-8-88	470688
170	TSG 676	3-22-88	117671	175	515	4-8-88	470689
171	TSG 677	3-22-88	117672	175	516	4-8-88	470690
172	TSG 678	3-22-88	117673	175	517	4-8-88	470691
173	TSG 679	3-22-88	117674	175	518	4-8-88	470692
174	TSG 680	3-22-88	117675	175	519	4-8-88	470693
175	TSG 681	3-22-88	117676	175	520	4-8-88	470694
176	TSG 682	3-22-88	117677	175	521	4-8-88	470695
177	TSG 683	3-22-88	117678	175	522	4-8-88	470696
178	TSG 684	3-22-88	117679	175	523	4-8-88	470697
179	TSG 685	3-22-88	117680	175	524	4-8-88	470698

Exhibit A to the Tonkin Mining
 Lease dated 1/1/86, amended
 1/10/86 and 9/29/88 and 8/26/87
 PAGE 6 OF 23

-	NAME	DATE	NUMBER	COUNTY RECORDING		AMENDED LOCATION NOTICE		AMENDED LOCATION CERTIFICATE		BLM FILING INFORMATION DATE	NMC NUMBER
				BOOK	PAGE	BOOK	PAGE	BOOK	PAGE		
180	TSG 686	3-22-88	117681	175	525					4-8-88	470699
181	TSG 687	3-22-88	117682	175	526					4-8-88	470700
182	TSG 688	3-22-88	117683	175	527					4-8-88	470701
183	TSG 689	3-23-88	117684	175	528					4-8-88	470702
184	TSG 690	3-23-88	117685	175	529					4-8-88	470703
185	TSG 691	3-23-88	117686	175	530					4-8-88	470704
186	TSG 692	3-23-88	117687	175	531					4-8-88	470705
187	TSG 693	3-23-88	117688	175	532					4-8-88	470706
188	TSG 694	3-23-88	117689	175	533					4-8-88	470707
189	TSG 695	3-23-88	117690	175	534					4-8-88	470708
190	TSG 696	3-23-88	117691	175	535					4-8-88	470709
191	TSG 697	3-23-88	117692	175	536					4-8-88	470710
192	TSG 698	3-21-88	117693	175	537					4-8-88	470711
193	TSG 699	3-21-88	117694	175	538					4-8-88	470712
194	TSG 700	3-21-88	117695	175	539					4-8-88	470713
195	TSG 701	3-21-88	117696	175	540					4-8-88	470714
196	TSG 702	3-21-88	117697	175	541					4-8-88	470715
197	TSG 703	3-21-88	117698	175	542					4-8-88	470716
198	TSG 704	3-21-88	117699	175	543					4-8-88	470717
199	TSG 705	3-21-88	117700	175	544					4-8-88	470718
200	TSG 706	3-21-88	117701	175	545					4-8-88	470719
201	TSG 707	3-21-88	117702	175	546					4-8-88	470720
202	TSG 708	3-21-88	117703	175	547					4-8-88	470721
203	TSG 709	3-21-88	117704	175	548					4-8-88	470722
204	TSG 710	3-21-88	117705	175	549					4-8-88	470723
205	TSG 711	3-23-88	117706	175	550					4-8-88	470724
206	TSG 712	3-23-88	117707	175	551					4-8-88	470725
207	TSG 713	3-23-88	117708	175	552					4-8-88	470726
208	TSG 714	3-23-88	117709	175	553					4-8-88	470727
209	TSG 715	3-23-88	117710	175	554					4-8-88	470728
210	TSG 716	3-23-88	117711	175	555					4-8-88	470729

Exhibit A to the Tonkin Mining
Lease dated 1/1/86, amended
1/10/86 and 9/27/86, 4/26/87
PAGE 7 OF 73

BOOK 185 PAGE 113

#	CLAIM NAME	LOCATION DATE	DOCUMENT NUMBER	LOCATION CERTIFICATE COUNTY RECORDING BOOK PAGE	AMENDED LOCATION NOTICE COUNTY RECORDING BOOK PAGE	AMENDED LOCATION CERTIFICATE COUNTY RECORDING BOOK PAGE	BLM FILING INFORM DATE NMC NUM
211	TSG 717	3-27-88	117712	175 556			4-8-88 470730
212	TSG 718	3-27-88	117713	175 557			4-8-88 470731
213	TSG 719	3-27-88	117714	175 558			4-8-88 470732
214	TSG 720	3-27-88	117715	175 559			4-8-88 470733
215	TSG 721	3-27-88	117716	175 560			4-8-88 470734
216	TSG 722	3-27-88	117717	175 561			4-8-88 470735
217	TSG 723	3-27-88	117718	175 562			4-8-88 470736
218	TSG 724	3-27-88	117719	175 563			4-8-88 470737
219	TSG 725	3-27-88	117720	175 564			4-8-88 470738
220	TSG 726	3-27-88	117721	175 565			4-8-88 470739
221	TSG 727	3-27-88	117722	175 566			4-8-88 470740
222	TSG 728	3-27-88	117723	175 567			4-8-88 470741
223	TSG 729	3-27-88	117724	175 568			4-8-88 470742
224	TSG 730	3-27-88	117725	175 569			4-8-88 470743
225	TSG 731	4-28-88	118524	177 344			5-16-88 478706
226	TSG 732	4-28-88	118525	177 345			5-16-88 478707

Exhibit A to the Tonkin Mining
 Lease dated 1/1/86, amended
 1/10/88, and 1/17/88, amended 1/17/88
 PAGE 5 OF 13

Claim Name	Date of Location	County Records			Files with BLM Records	
		Doc. No.	Book	Page	Date	MMO No. & BLM No.
TSG #1	02-22-86	102292	143	357	04-24-86	365046
TSG #2	02-22-86	102293	143	358	04-24-86	365047
TSG #3	02-22-86	102294	143	359	04-24-86	365048
TSG #4	02-22-86	102295	143	360	04-24-86	365049
TSG #5	02-22-86	102296	143	361	04-24-86	365050
TSG #6	02-22-86	102297	143	362	04-24-86	365051
TSG #20	02-25-86	102306	143	371	04-24-86	365060
TSG #21	02-25-86	102307	143	372	04-24-86	365061
TSG #22	02-25-86	102308	143	373	04-24-86	365062
TSG #23	02-25-86	102309	143	374	04-24-86	365063
TSG #24	02-25-86	102310	143	375	04-24-86	365064
TSG #25	02-25-86	102311	143	376	04-24-86	365065
TSG #26	02-25-86	102312	143	377	04-24-86	365066
TSG #27	02-25-86	102313	143	378	04-24-86	365067
TSG #28	02-25-86	102314	143	379	04-24-86	365068
TSG #29	02-25-86	102315	143	380	04-24-86	365069
TSG #30	02-25-86	102316	143	381	04-24-86	365070
TSG #31	02-25-86	102317	143	382	04-24-86	365071
TSG #32	02-25-86	102318	143	383	04-24-86	365072
TSG #33	02-25-86	102319	143	384	04-24-86	365073
TSG #34	02-25-86	102320	143	385	04-24-86	365074
TSG #35	02-25-86	102321	143	386	04-24-86	365075
TSG #50	03-09-86	102336	143	401	04-24-86	365090
TSG #51	03-09-86	102337	143	402	04-24-86	365091
TSG #52	03-09-86	102338	143	403	04-24-86	365092
TSG #57	03-09-86	102343	143	408	04-24-86	365097
TSG #58	03-09-86	102344	143	409	04-24-86	365098
TSG #59	03-09-86	102345	143	410	04-24-86	365099
TSG #60	03-09-86	102346	143	411	04-24-86	365100
TSG #61	03-09-86	102347	143	412	04-24-86	365101
TSG #62	03-09-86	102348	143	413	04-24-86	365102
TSG #63	03-09-86	102349	143	414	04-24-86	365103
TSG #64	03-09-86	102350	143	415	04-24-86	365104
TSG #65	03-09-86	102351	143	416	04-24-86	365105
TSG #72	03-10-86	102358	143	423	04-24-86	365112
TSG #73	03-10-86	102359	143	424	04-24-86	365113
TSG #74	03-10-86	102360	143	425	04-24-86	365114
TSG #75	03-10-86	102361	143	426	04-24-86	365115
TSG #76	03-10-86	102362	143	427	04-24-86	365116
TSG #77	03-10-86	102363	143	428	04-24-86	365117
TSG #78	03-10-86	102364	143	429	04-24-86	365118
TSG #79	03-10-86	102365	143	430	04-24-86	365119
TSG #80	03-10-86	102366	143	431	04-24-86	365120
TSG #87	03-12-86	102373	143	438	04-24-86	365127
TSG #88	03-12-86	102374	143	439	04-24-86	365128
TSG #89	03-12-86	102375	143	440	04-24-86	365129
TSG #90	03-12-86	102376	143	441	04-24-86	365130
TSG #91	03-12-86	102377	143	442	04-24-86	365131
TSG #92	03-12-86	102378	143	443	04-24-86	365132
TSG #93	03-12-86	102379	143	444	04-24-86	365133
TSG #94	03-12-86	102380	143	445	04-24-86	365134
TSG #95	03-12-86	102381	143	446	04-24-86	365135
TSG #104	03-13-86	102390	143	455	04-24-86	365144
TSG #105	03-13-86	102391	143	456	04-24-86	365145
TSG #106	03-13-86	102392	143	457	04-24-86	365146

TSG #107	03-13-86	102393	143	458	04-24-86	365147
TSG #108	03-13-86	102394	143	459	04-24-86	365148
TSG #109	03-13-86	102395	143	460	04-24-86	365149
TSG #110	03-13-86	102396	143	461	04-24-86	365150
TSG #111	03-13-86	102397	143	462	04-24-86	365151
TSG #112	03-13-86	102398	143	463	04-24-86	365152
TSG #120	03-15-86	102406	143	471	04-24-86	365160
TSG #121	03-16-86	102407	143	472	04-24-86	365161
TSG #122	03-16-86	102408	143	473	04-24-86	365162
TSG #123	03-16-86	102409	143	474	04-24-86	365163
TSG #124	03-16-86	102410	143	475	04-24-86	365164
TSG #125	03-16-86	102411	143	476	04-24-86	365165
TSG #126	03-16-86	102412	143	477	04-24-86	365166
TSG #127	03-16-86	102413	143	478	04-24-86	365167
TSG #128	03-16-86	102414	143	479	04-24-86	365168
TSG #129	03-16-86	102415	143	480	04-24-86	365169
TSG #135	03-16-86	102421	143	486	04-24-86	365175
TSG #136	03-16-86	102422	143	487	04-24-86	365176
TSG #137	03-16-86	102423	143	488	04-24-86	365177
TSG #138	03-20-86	102424	143	489	04-24-86	365178
TSG #139	03-20-86	102425	143	490	04-24-86	365179
TSG #140	03-20-86	102426	143	491	04-24-86	365180
TSG #141	03-20-86	102427	143	492	04-24-86	365181
TSG #142	03-20-86	102428	143	493	04-24-86	365182
TSG #143	03-20-86	102429	143	494	04-24-86	365183
TSG #144	03-20-86	102430	143	495	04-24-86	365184
TSG #145	03-20-86	102431	143	496	04-24-86	365185
TSG #146	03-20-86	102432	143	497	04-24-86	365186
TSG #147	03-20-86	102433	143	498	04-24-86	365187
TSG #148	03-20-86	102434	143	499	04-24-86	365188
TSG #149	03-20-86	102435	143	500	04-24-86	365189
TSG #150	03-20-86	102436	143	501	04-24-86	365190
TSG #151	03-20-86	102437	143	502	04-24-86	365191
TSG #152	03-20-86	102438	143	503	04-24-86	365192
TSG #156	03-22-86	102442	143	507	04-24-86	365196
TSG #157	03-22-86	102443	143	508	04-24-86	365197
TSG #158	03-22-86	102444	143	509	04-24-86	365198
TSG #159	03-22-86	102445	143	510	04-24-86	365199
TSG #163	03-22-86	102449	143	514	04-24-86	365203
TSG #164	03-22-86	102450	143	515	04-24-86	365204
TSG #165	03-22-86	102451	143	516	04-24-86	365205
TSG #166	03-22-86	102452	143	517	04-24-86	365206

Claim Name	Date of Location	County Records			RLM Records	
		Doc. No.	Book	Page	Date	NMC No.
TSG #46	03/09/86	102332	143	397	04/24/86	365086
TSG #47	03/09/86	102333	143	398	04/24/86	365087
TSG #48	03/09/86	102334	143	399	04/24/86	365088
TSG #49	03/09/86	102335	143	400	04/24/86	365089
TSG #53	03/09/86	102339	143	404	04/24/86	365093
TSG #54	03/09/86	102340	143	405	04/24/86	365094
TSG #55	03/09/86	102341	143	406	04/24/86	365095
TSG #56	03/09/86	102342	143	407	04/24/86	365096
TSG #68	03/10/86	102354	143	419	04/24/86	365108
TSG #69	03/10/86	102355	143	420	04/24/86	365109
TSG #70	03/10/86	102356	143	421	04/24/86	365110
TSG #71	03/10/86	102357	143	422	04/24/86	365111
TSG #83	03/11/86	102369	143	434	04/24/86	365123
TSG #84	03/11/86	102370	143	435	04/24/86	365124
TSG #85	03/11/86	102371	143	436	04/24/86	365125
TSG #86	03/11/86	102372	143	437	04/24/86	365126
TSG #100	03/12/86	102386	143	451	04/24/86	365140
TSG #101	03/12/86	102387	143	452	04/24/86	365141
TSG #102	03/12/86	102388	143	453	04/24/86	365142
TSG #103	03/12/86	102389	143	454	04/24/86	365143
TSG #117	03/15/86	102403	143	468	04/24/86	365157
TSG #118	03/15/86	102404	143	469	04/24/86	365158
TSG #119	03/15/86	102405	143	470	04/24/86	365159
TSG #134	03/16/86	102420	143	485	04/24/86	365174

-1-

continued

And further, a strip 120 feet wide and 7,500 feet long, including
portions of TSG 67, 82, 99, 116 and 133, more particularly defined as:

Beginning at the SE corner of claim TSG 67,

thence West 120 feet;

thence North 7500 feet;

thence East 120 feet to
the NE corner of claim TSG 133;

thence South 7500 feet to
the SE corner of claim TSG 67,
the point of beginning.

CLAIM	DATE OF LOCATION	DOCUMENT NUMBER	LOCATION CERTIFICATE		AMENDED LOCATION NOTICE		AMENDED LOCATION CERTIFICATE		FILED WITH BLM	
			Book	Page	Book	Page	Book	Page	Date	Serial/Number
Pat- 1	06/25/66	42613	12	132-33					09/10/79	N MC-89478
Pat- 2	06/25/66	42614	12	134-35					09/10/79	N MC-89479
Pat- 3	06/25/66	42615	12	136-37					09/10/79	N MC-89480
Pat- 4	06/25/66	42616	12	138-39					09/10/79	N MC-89481
Pat- 5	06/25/66	42617	12	140-41					09/10/79	N MC-89482
Pat- 6	06/25/66	42618	12	142-43					09/10/79	N MC-89483
Pat- 7	06/25/66	42619	12	144-45					09/10/79	N MC-89484
Pat- 8	06/25/66	42620	12	146-47					09/10/79	N MC-89485
Pat- 9	06/25/66	42621	12	148-49					09/10/79	N MC-89486
Pat-10	06/25/66	42622	12	150-51					09/10/79	N MC-89487
Pat-11	07/25/66	42623	12	152-53					09/10/79	N MC-89488
Pat-12	07/25/66	42624	12	154-55					09/10/79	N MC-89489
Pat-13	07/25/66	42625	12	156-57					09/10/79	N MC-89490
Pat-14	07/25/66	42626	12	158-59					09/10/79	N MC-89491
Pat-15	07/25/66	42627	12	160-61					09/10/79	N MC-89492
Pat-16	07/25/66	42628	12	162-63					09/10/79	N MC-89493
N-39	09/19/69	51730	33	398					09/10/79	N MC-89494
N-40	09/19/69	51731	33	399					09/10/79	N MC-89495
N-41	09/19/69	51732	33	400					09/10/79	N MC-89496
N-50	10/12/66	43440	14	141					09/10/79	N MC-89497
N-51	10/12/66	43440	14	141				475	09/10/79	N MC-89498
N-52	10/12/66	43440	14	141				479	09/10/79	N MC-89499
N-53	10/12/66	43440	14	141				483	09/10/79	N MC-89500
O-27	10/11/69	51733	33	401				487	09/10/79	N MC-89501
O-28	10/11/69	51734	33	402					09/10/79	N MC-89502
O-29	10/11/69	51735	33	403					09/10/79	N MC-89503
O-30	10/11/69	51736	33	404					09/10/79	N MC-89504
O-31	10/11/69	51737	33	405					09/10/79	N MC-89505
O-32	10/11/69	51738	33	406					09/10/79	N MC-89506
O-33	10/11/69	51739	33	407					09/10/79	N MC-89507

BOOK 185 PAGE 119

30 Claims:

Exhibit A to the Tonkin Mining
 Lease dated 1/1/86 amended
 1/10/86 and 9/29/86
 PAGE 13 OF 73

CLAIM	DATE OF LOCATION	DOCUMENT NUMBER	LOCATION CERTIFICATE		AMENDED LOCATION NOTICE		AMENDED LOCATION CERTIFICATE		FILED WITH BLM	
			Book	Page	Book	Page	Book	Page	Date	Serial/Number
P-34	10/11/69	51740	33	408					09/10/79	N MC-89508
P-35	10/11/69	51741	33	409					09/10/79	N MC-89509
P-39	09/19/69	51742	33	410					09/10/79	N MC-89510
O-40	09/19/69	51743	33	411					09/10/79	N MC-89511
C-41	09/19/69	51744	33	412					09/10/79	N MC-89512
O-50	10/12/66	43440	14	141				535	09/10/79	N MC-89513
O-51	10/12/66	43440	14	141				539	09/10/79	N MC-89514
O-52	10/12/66	43440	14	141				543	09/10/79	N MC-89515
O-53	10/12/66	43440	14	141				547	09/10/79	N MC-89516
P-27	09/19/69	51745	33	413					09/10/79	N MC-89517
F-28	09/19/69	51746	33	414					09/10/79	N MC-89518
F-29	09/19/69	51747	33	415					09/10/79	N MC-89519
F-30	09/19/69	51748	33	416					09/10/79	N MC-89520
P-31	09/17/69	51749	33	417					09/10/79	N MC-89521
P-32	09/17/69	51750	33	418					09/10/79	N MC-89522
P-33	09/17/69	51751	33	419					09/10/79	N MC-89523
F-34	09/17/69	51752	33	420					09/10/79	N MC-89524
P-35	09/01/69	51753	33	421					09/10/79	N MC-89525
P-36	09/01/69	51754	33	422					09/10/79	N MC-89526
P-37	09/01/69	51755	33	423					09/10/79	N MC-89527
P-38	09/01/69	51756	33	424					09/10/79	N MC-89528
P-39	09/01/69	51757	33	425					09/10/79	N MC-89529
P-40	09/01/69	51758	33	426					09/10/79	N MC-89530
P-41	10/11/66	43438	14	137				595	09/10/79	N MC-89531
P-42	10/11/66	43438	14	137				598	09/10/79	N MC-89532
P-43	10/11/66	43438	14	137				001	09/10/79	N MC-89533
P-44	10/11/66	43438	14	137				004	09/10/79	N MC-89534
P-45	10/11/66	43438	14	137				009	09/10/79	N MC-89535
P-46	10/11/66	43438	14	137				013	09/10/79	N MC-89536
P-47	09/19/69	51759	33	427					09/10/79	N MC-89537

30 Claims:

BOOK 185 PAGE 120

Exhibit A to the Tonkin Mining
 Lease dated 1/1/86, amended
 1/10/86 and 9/10/86, pp 227,
 TABLE 14, OP 23

CLAIM	DATE OF LOCATION	DOCUMENT NUMBER	LOCATION CERTIFICATE		AMENDED LOCATION NOTICE		AMENDED LOCATION CERTIFICATE		FILED WITH BLM	
			Book	Page	Book	Page	Book	Page	Date	Serial/Number
P-18	09/19/69	51760	33	428					09/10/79	N MC-89538
P-49	09/19/69	51761	33	429					09/10/79	N MC-89539
O-27	09/19/69	51762	33	430					09/10/79	N MC-89540
O-34	09/17/69	51769	33	437					09/10/79	N MC-89541
O-35	09/01/69	51770	33	438					09/10/79	N MC-89542
O-36	09/01/69	51771	33	439					09/10/79	N MC-89543
O-37	09/01/69	51772	33	440					09/10/79	N MC-89544
O-38	09/01/69	51773	33	441					09/10/79	N MC-89545
O-39	09/01/69	51774	33	442					09/10/79	N MC-89546
O-40	09/01/69	51775	33	443					09/10/79	N MC-89547
O-41	10/11/66	43438	14	137			15	089	09/10/79	N MC-89548
O-42	10/11/66	43438	14	137			15	093	09/10/79	N MC-89549
O-43	10/11/66	43438	14	137			15	097	09/10/79	N MC-89550
O-44	10/11/66	43439	14	139			15	101	09/10/79	N MC-89551
O-45	10/11/66	43439	14	139			15	105	09/10/79	N MC-89552
O-46	10/11/66	43439	14	137			15	109	09/10/79	N MC-89553
O-47	09/19/69	51776	33	444					09/10/79	N MC-C9554
O-48	09/19/69	51777	33	445					09/10/79	N MC-89554
O-49	09/19/69	51778	33	446					09/10/79	N MC-89555
R-41	09/01/69	51779	33	447					09/10/79	N MC-89556
R-42	09/01/69	51780	33	448					09/10/79	N MC-89557
R-43	09/01/69	51781	33	449					09/10/79	N MC-89558
R-44	09/01/69	51782	33	450					09/10/79	N MC-89559
R-45	09/01/69	51783	33	451					09/10/79	N MC-89560
R-46	09/01/69	51784	33	452					09/10/79	N MC-89561
R-47	09/01/69	51785	33	453					09/10/79	N MC-89562
R-48	09/01/69	51786	33	454					09/10/79	N MC-89563
R-49	09/01/69	51787	33	455					09/10/79	N MC-89564
S-41	09/01/69	51788	33	456					09/10/79	N MC-89565
S-42	09/01/69	51789	33	457					09/10/79	N MC-89566

30 Claims

BOOK | 85 PAGE | 21

Exhibit A to the Tonkin Mining
Lease dated 1/1/86, amended
1/10/86 and 9/29/86... 6/28/87
PAGE 15 OF 13

CLAIM	DATE OF LOCATION	DOCUMENT NUMBER	LOCATION CERTIFICATE		AMENDED LOCATION NOTICE		AMENDED LOCATION CERTIFICATE		FILED WITH BLM	
			Book	Page	Book	Page	Book	Page	Date	Serial/Number
S-43	09/01/69	51790	33	458					09/10/79	N MC-89568
S-44	09/01/69	51791	33	459					09/10/79	N MC-89569
S-45	09/01/69	51792	33	460					09/10/79	N MC-89570
S-46	09/01/69	51793	33	461					09/10/79	N MC-89571
S-47	09/01/69	51794	33	462					09/10/79	N MC-89572
S-48	09/01/69	51795	33	463					09/10/79	N MC-89573
S-49	09/01/69	51796	33	464					09/10/79	N MC-89574
Summer # 1	09/02/78	66779	67	91					11/30/78	N MC-37116
Summer # 2	09/02/78	66780	67	92					11/30/78	N MC-37117
Summer # 3	09/02/78	66781	67	93					11/30/78	N MC-40558
Summer # 4	09/02/78	66782	67	94					11/30/78	N MC-40559
Summer # 5	09/02/78	66783	67	95					11/30/78	N MC-40560
Summer # 6	09/02/78	66784	67	96					11/30/78	N MC-40561
Summer # 7	09/02/78	66785	67	97					11/30/78	N MC-40562
Summer # 8	09/02/78	66786	67	98					11/30/78	N MC-40563
Summer # 9	09/02/78	66787	67	99					11/30/78	N MC-40564
Summer # 10	09/02/78	66788	67	100					11/30/78	N MC-40565
Summer # 11	09/02/78	66789	67	101					11/30/78	N MC-40566
Summer # 12	09/02/78	66790	67	102					11/30/78	N MC-40567
Summer # 13	09/02/78	66791	67	103					11/30/78	N MC-40568
Summer # 14	09/02/78	66792	67	104					11/30/78	N MC-40569
Summer # 15	09/02/78	66793	67	105					11/30/78	N MC-40570
Summer # 16	09/02/78	66794	67	106					11/30/78	N MC-40571
Summer # 17	09/02/78	66794	67	106					11/30/78	N MC-40571
Summer # 18	09/02/78	66795	67	107					11/30/78	N MC-40572
T-43	12/24/78	67772	69	91					03/02/79	N MC-51841
T-44	12/24/78	67773	69	92					03/02/79	N MC-51842
T-45	12/24/78	67774	69	93					03/02/79	N MC-51843
T-46	12/24/78	67775	69	94					03/02/79	N MC-51844
U-35	12/28/78	67775	69	95					03/02/79	N MC-51845
U-36	12/23/78	67776	69	96					03/02/79	N MC-51846

30 Claims

BOOK 185 PAGE 22

Exhibit A to the Tonkin Mining
 Lease dated 1/1/86, amended
 1/10/86 and 9/20/86, and 5/23/87.
 PAGE 16 OF 23

CLAIM	DATE OF LOCATION	DOCUMENT NUMBER	LOCATION CERTIFICATE		AMENDED LOCATION NOTICE		AMENDED LOCATION CERTIFICATE		FILED WITH BLM	
			Book	Page	Book	Page	Book	Page	Date	Serial/Number
U-37	12/23/78	67778	69	97					03/02/79	N MC-51847
U-38	12/23/78	67779	69	98					03/02/79	N MC-51848
U-39	12/23/78	67780	69	99					03/02/79	N MC-51849
U-40	12/23/78	67781	69	100					03/02/79	N MC-51850
U-41	12/24/78	67782	69	101					03/02/79	N MC-51851
U-42	12/24/78	67783	69	102					03/02/79	N MC-51852
U-43	12/24/78	67784	69	103					03/02/79	N MC-51853
U-44	12/24/78	67785	69	104					03/02/79	N MC-51854
U-45	12/24/78	67786	69	105					03/02/79	N MC-51855
U-46	12/24/78	67787	69	106					03/02/79	N MC-51856
V-36	12/26/78	67788	69	107					03/02/79	N MC-51857
V-37	12/26/78	67789	69	108					03/02/79	N MC-51858
V-38	12/23/78	67790	69	109					03/02/79	N MC-51859
V-39	12/23/78	67791	69	110					03/02/79	N MC-51860
V-40	12/23/78	67792	69	111					03/02/79	N MC-51861
V-41	12/24/78	67793	69	112					03/02/79	N MC-51862
V-42	12/24/78	67794	69	113					03/02/79	N MC-51863
V-43	12/24/78	67795	69	114					03/02/79	N MC-51864
V-44	12/24/78	67796	69	115					03/02/79	N MC-51865
V-45	12/24/78	67797	69	116					03/02/79	N MC-51866
V-46	12/24/78	67798	69	117					03/02/79	N MC-51867
W-36	12/26/78	67799	69	118					03/02/79	N MC-51868
W-37	12/26/78	67800	69	119					03/02/79	N MC-51869
W-38	12/23/78	67801	69	120					03/02/79	N MC-51870
W-39	12/23/78	67802	69	121					03/02/79	N MC-51871
W-40	12/23/78	67803	69	122					03/02/79	N MC-51872
W-41	12/24/78	67804	69	123					03/02/79	N MC-51873
W-42	12/27/78	67805	69	124					03/02/79	N MC-51874
W-43	12/24/78	67806	69	125					03/02/79	N MC-51875
W-44	12/24/78	67807	69	126					03/02/79	N MC-51876

30 Claims

BOOK 185 PAGE 123

Exhibit A to the Tonkin Mining
 lease dated 1/1/66, amended
 1/10/80 and 9/29/80, 1984, 1989,
 PAGE 17 OF 13

CLAIM	DATE OF LOCATION	DOCUMENT NUMBER	LOCATION CERTIFICATE		AMENDED LOCATION NOTICE		AMENDED LOCATION CERTIFICATE		FILED WITH BLM	
			Book	Page	Book	Page	Book	Page	Date	Serial/Number
W-45	12/24/78	67808	69	127					03/02/79	N MC-51877
W-46	12/24/78	67809	69	128					03/02/79	N MC-51878

BOOK 185 PAGE 124

2 Claims

Exhibit A to the Tonkin Mining
 Lease dated 1/1/86, amended
 1/10/86 and 9/29/86 and 6/10/87
 PAGE 18 OF 73

CLAIM	DATE OF LOCATION	DOCUMENT NUMBER	LOCATION CERTIFICATE		AMENDED LOCATION NOTICE		AMENDED LOCATION CERTIFICATE		FILED WITH BLM	
			Book	Page	Book	Page	Book	Page	Date	Serial/Number
X-70	11/12/78		68	404					01/30/79	N MC-48938
X-71	11/23/78		68	405					01/30/79	N MC-48939
X-72	11/12/78		68	406					01/30/79	N MC-48940
X-73	11/23/78		68	407					01/30/79	N MC-48941
X-74	11/23/78		68	408					01/30/79	N MC-48942
X-75	11/12/78		68	409					01/30/79	N MC-48943
X-76	11/23/78		68	410					01/30/79	N MC-48944
X-77	11/23/78		68	411					01/30/79	N MC-48945
X-78	11/12/78		68	412					01/30/79	N MC-48946
X-79	11/16/78		68	413					01/30/79	N MC-48947
X-80	11/16/78		68	414					01/30/79	N MC-48948
X-81	11/23/78		68	415					01/30/79	N MC-48949
X-82	11/23/78		68	416					01/30/79	N MC-48950
X-83	11/23/78		68	417					01/30/79	N MC-48951
X-84	11/16/78		68	418					01/30/79	N MC-48952
X-85	11/16/78		68	419					01/30/79	N MC-48953
X-86	11/16/78		68	420					01/30/79	N MC-48954
X-87	11/16/78		68	421					01/30/79	N MC-48955
X-88	11/16/78		68	422					01/30/79	N MC-48956
X-89	11/16/78		68	423					01/30/79	N MC-48957
X-90	11/16/78		68	424					01/30/79	N MC-48958
X-91	11/16/78		68	425					01/30/79	N MC-48959
X-94	11/14/78		68	426					01/30/79	N MC-48960
X-95	11/14/78		68	427					01/30/79	N MC-48961
X-96	11/16/78		68	428					01/30/79	N MC-48962
X-97	11/16/78		68	429					01/30/79	N MC-48963
X-98	11/12/78		68	430					01/30/79	N MC-48964
X-101	11/14/78		68	431					01/30/79	N MC-48965
X-102	11/14/78		68	432					01/30/79	N MC-48966
X-103	11/16/78		68	433					01/30/79	N MC-48967

BOOK 185 PAGE 125

30 Claims:

Exhibit A to the Tonkin Mining
 Lease dated 1/1/86, amended
 1/10/86 and 9/29/86 and 6/2/87

PAGE 19 OF 23

CLAIM	DATE OF LOCATION	DOCUMENT NUMBER	LOCATION CERTIFICATE		AMENDED LOCATION NOTICE		AMENDED LOCATION CERTIFICATE		FILED WITH BLM	
			Book	Page	Book	Page	Book	Page	Date	Serial/Number
X-104	11/16/78		68	434					01/30/79	N MC-48968
X-105	11/12/78		68	435					01/30/79	N MC-48969
X-108	11/14/78		68	436					01/30/79	N MC-48970
X-109	11/14/78		68	437					01/30/79	N MC-48971
X-110	11/16/78		68	438					01/30/79	N MC-48972
X-111	11/16/78		68	439					01/30/79	N MC-48973
X-114	11/14/78		68	440					01/30/79	N MC-48974
X-115	11/14/78		68	441					01/30/79	N MC-48975
X-116	11/16/78		68	442					01/30/79	N MC-48976
X-117	11/16/78		68	443					01/30/79	N MC-48977
X-120	11/14/78		68	444					01/30/79	N MC-48978
X-121	11/14/78		68	445					01/30/79	N MC-48979
X-122	11/16/78		68	446					01/30/79	N MC-48980
X-123	11/16/78		68	447					01/30/79	N MC-48981
X-126	11/14/78		68	448					01/30/79	N MC-48982
X-127	11/14/78		68	449					01/30/79	N MC-48983
X-128	11/16/78		68	450					01/30/79	N MC-48984
X-129	11/16/78		68	451					01/30/79	N MC-48985
X-132	11/15/78		68	452					01/30/79	N MC-48986
X-133	11/15/78		68	453					01/30/79	N MC-48987
X-134	11/16/78		68	454					01/30/79	N MC-48988
X-135	11/16/78		68	455					01/30/79	N MC-48989
X-137	11/20/78		68	456					01/30/79	N MC-48990
X-138	11/28/78		68	457					01/30/79	N MC-48991
X-139	11/15/78		68	458					01/30/79	N MC-48992
X-140	11/15/78		68	459					01/30/79	N MC-48993
X-141	11/16/78		68	460					01/30/79	N MC-48994
X-143	11/28/78		68	461					01/30/79	N MC-48995
X-144	11/28/78		68	462					01/30/79	N MC-48996
X-145	11/15/78		68	463					01/30/79	N MC-48997

BOOK 185 PAGE 126

30 claims: X Nos. 104 thru 105; 108 thru 111; 114 thru 117; 120 thru 123; 126 thru 129; 132 thru 135; 137 thru 141; and 143 thru 145.

Exhibit A to the Tonkin Mining
 Lease dated 1/1/86, amended
 1/10/86 and 9/29/86 and 6/8/87
 PAGE 20 OF 13

CLAIM	DATE OF LOCATION	DOCUMENT NUMBER	LOCATION CERTIFICATE		AMENDED LOCATION NOTICE		AMENDED LOCATION CERTIFICATE		FILED WITH BLM	
			Book	Page	Book	Page	Book	Page	Date	Serial/Number
X-146	11/15/78		68	464					01/30/79	N MC-48998
X-147	11/16/78		68	465					01/30/79	N MC-48999
X-149	11/28/78		68	466					01/30/79	N MC-49000
X-150	11/28/78		68	467					01/30/79	N MC-49001
X-151	11/15/78		68	488					01/30/79	N MC-49002
X-152	11/15/78		68	489					01/30/79	N MC-49003
X-153	11/16/78		68	470					01/30/79	N MC-49004
X-155	11/27/78		68	471					01/30/79	N MC-49005
X-156	11/27/78		68	472					01/30/79	N MC-49006
X-157	11/15/78		68	473					01/30/79	N MC-49007
X-158	11/15/78		68	474					01/30/79	N MC-49008
X-161	11/27/78		68	475					01/30/79	N MC-49009
X-162	11/27/78		68	476					01/30/79	N MC-49010
X-163	11/15/78		68	477					01/30/79	N MC-49011
X-164	11/15/78		68	478					01/30/79	N MC-49012
X-167	11/27/78		68	479					01/30/79	N MC-49013
X-168	11/27/78		68	480					01/30/79	N MC-49014
X-169	11/15/78		68	481					01/30/79	N MC-49015
X-170	11/15/78		68	482					01/30/79	N MC-49016
X-173	11/27/78		68	483					01/30/79	N MC-49017
X-174	11/27/78		68	484					01/30/79	N MC-49018
X-175	11/21/78		68	485					01/30/79	N MC-49019
X-178	11/27/78		68	486					01/30/79	N MC-49020
X-179	11/27/78		68	487					01/30/79	N MC-49021
X-180	11/21/78		68	488					01/30/79	N MC-49022
X-183	11/27/78		68	489					01/30/79	N MC-49023
X-184	11/27/78		68	490					01/30/79	N MC-49024
X-185	11/21/78		68	491					01/30/79	N MC-49025

28 Claims: X Nos. 146 thru 147; 149 thru 153; 155 thru 158; 161 thru 164; 167 thru 170; 173 thru 175; 178 thru 180; and 183 thru 185.

BOOK | 85 PAGE | 27

Exhibit A to the Tonkin Mining
 Lease dated 1/1/86, amended
 1/10/86 and 9/30/86
 PAGE 21 OF 13

CLAIM	DATE OF LOCATION	DOCUMENT NUMBER	LOCATION CERTIFICATE		AMENDED LOCATION NOTICE		AMENDED LOCATION CERTIFICATE		FILED WITH BLM	
			Book	Page	Book	Page	Book	Page	Date	Serial/Number
X-# 92	05/01/79		71	178					07/09/79	N MC-72907
X-# 93	05/01/79		71	179					07/09/79	N MC-72908
X-# 99	05/01/79		71	180					07/09/79	N MC-72909
X-#100	05/01/79		71	181					07/09/79	N MC-72910
X-#106	05/01/79		71	182					07/09/79	N MC-72911
X-#107	05/01/79		71	183					07/09/79	N MC-72912
X-#112	05/01/79		71	184					07/09/79	N MC-72913
X-#113	05/01/79		71	185					07/09/79	N MC-72914
X-#118	05/01/79		71	186					07/09/79	N MC-72915
X-#119	05/01/79		71	187					07/09/79	N MC-72916
X-#124	05/01/79		71	188					07/09/79	N MC-72917
X-#125	05/01/79		71	189					07/09/79	N MC-72918
X-#130	05/01/79		71	190					07/09/79	N MC-72919
X-#131	05/01/79		71	191					07/09/79	N MC-72920

BOOK | 85 PAGE | 28

14 Claims: X-#92-93; #99-100; #106-107; #112-113; #118-119; #124-125; #130-131.

Exhibit A to the Tonkin Mining
 Lease dated 1/1/86, amended
 1/10/86 and 9/29/86, and 2/2/87.
 PAGE 22 OF 73

CLAIM	DATE OF LOCATION	DOCUMENT NUMBER	LOCATION CERTIFICATE		AMENDED LOCATION NOTICE		AMENDED LOCATION CERTIFICATE		FILED WITH BLM	
			Book	Page	Book	Page	Book	Page	Date	Serial/Number
FET No. 1	07/14/80	74725	83	315					09/02/80	N MC-163995
FET No. 2	07/14/80	74726	83	316					09/02/80	N MC-163996
FET No. 3	07/14/80	74727	83	317					09/02/80	N MC-163997
S #101	03/15/81		94	353					05/04/81	N MC-193660
S #102	03/15/81		94	354					05/04/81	N MC-193661
S #103	03/15/81		94	355					05/04/81	N MC-193662
S #104	03/15/81		94	356					05/04/81	N MC-193663
S #105	03/15/81		94	357					05/04/81	N MC-193664
S #106	03/15/81		94	358					05/04/81	N MC-193665
S #107	03/15/81		94	359					05/04/81	N MC-193666
S #108	03/15/81		94	360					05/04/81	N MC-193667
S #109	03/15/81		94	361					05/04/81	N MC-193668

BOOK 185 PAGE 129

RECORDED AT THE REQUEST OF
 BOOK 185, PAGE 104
Tonkin Springs Gold Mining Co
 '88 OCT -6 P2-D1

OFFICIAL RECORDS
 EUREKA COUNTY, NEVADA
 M.M. REBALZATI, RECORDER
 FILE NO. 121843 FEE \$ 5000

12 Claims: 5000

Exhibit A to the Tonkin Mining
 Lease dated 1/1/86, amended
 1/10/86 and 9/20/86, 8/24/86
 PAGE 13 OF 13