

123577

CERTIFICATE OF LOCATION  
LODE MINING CLAIM

MOLYCORP, INC., whose mailing address is P. O. Box 37, Louviers, Colorado 80131, by its undersigned agent, hereby certifies that it has located the PE- 1 lode mining claim in Eureka, County, Nevada, on the 25<sup>th</sup> day of July, 1988. The claim is located in the following Mount Diablo Meridian quarter section(s):

Quarter	Section	Township	Range
<u>NE</u>	<u>24</u>	<u>21 N.</u>	<u>49 E.</u>

The claim is approximately 1500 feet long and 600 feet wide, such that 1485 feet is claimed in a northerly direction and 15 feet in a southerly direction from the point of discovery (monument of location), at which the Notice of Location was posted, together with 300 feet on each side of the monument of location and center line of the claim. The general course of the lode is north-south.

The NW corner of this claim is located approximately 90 feet in a South direction, thence 1830 feet in a West direction from the NE corner of Section 24, Township 21 North, Range 49 East, Mount Diablo Meridian.

Monument posts defining the boundaries of this claim are located and marked as follows: Beginning at the NW corner post No. 1 of this claim, marked NW corner, thence 600 feet east to the NE corner post No. 2 of this claim, marked NE corner, thence 750 feet south to the east side center post No. 3 of this claim, marked E side center, thence 750 feet south to the SE corner post No. 4 of this claim, marked SE corner, thence 600 feet west to the SW corner post No. 5 of this claim, marked SW corner, thence 750 feet north to the west side center post No. 6 of this claim, marked W side center, thence 750 feet north to the point of beginning (see map below). Monument posts are 3 inch diameter durable plastic pipe at least 4.5 feet long, set 1 foot in the ground or place in a mound of earth and stone as prescribed by NRS 517.030. All monument posts are marked by metal tags inscribe so as to appropriately identify the monument.

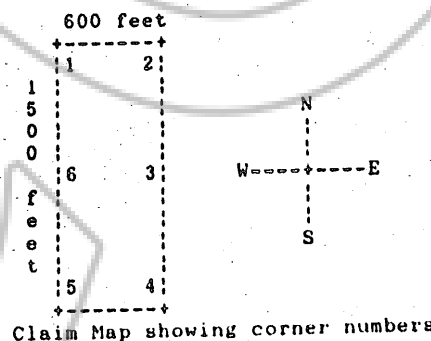
The location work consisted of making a claim map as provided in NRS 517.040.

Dated this 30<sup>th</sup> day of September, 1988

Molycorp, Inc.

By: Ray W. Hammitt  
Ray W. Hammitt  
Agent for Molycorp, Inc.

Recorder's Stamp



BOOK 188 PAGE 295

OFFICIAL: PSC 205  
EUREKA COUNTY RECORDER  
FILE NO. 123577  
FILE \$ 6.25

RECORDED AT THE REQUEST OF  
BOOK 188 PAGE 295  
Molycorp Inc.  
SEP 21 11:11

123578

CERTIFICATE OF LOCATION  
LODE MINING CLAIM

MOLYCORP, INC., whose mailing address is P. O. Box 37, Louviers, Colorado 80131, by its undersigned agent, hereby certifies that it has located the PE- 2 lode mining claim in Eureka, County, Nevada, on the 25<sup>th</sup> day of July, 1988. The claim is located in the following Mount Diablo Meridian quarter section(s):

Quarter	Section	Township	Range
<u>NE</u>	<u>24</u>	<u>21N</u>	<u>49E</u>
<u>SE</u>	<u>24</u>	<u>21N</u>	<u>49E</u>

The claim is approximately 1500 feet long and 600 feet wide, such that 1485 feet is claimed in a southerly direction and 15 feet in a northerly direction from the point of discovery (monument of location), at which the Notice of Location was posted, together with 300 feet on each side of the monument of location and center line of the claim. The general course of the lode is north-south.

The NW corner of this claim is located approximately 1590 feet in a South direction, thence 1830 feet in a West direction from the NE corner of Section 24, Township 21 North, Range 49 East, Mount Diablo Meridian.

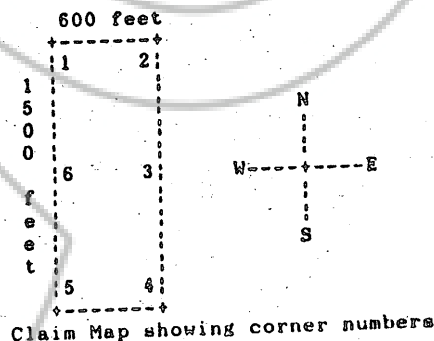
Monument posts defining the boundaries of this claim are located and marked as follows: Beginning at the NW corner post No. 1 of this claim, marked NW corner, thence 600 feet east to the NE corner post No. 2 of this claim, marked NE corner, thence 750 feet south to the east side center post No. 3 of this claim, marked E side center, thence 750 feet south to the SE corner post No. 4 of this claim, marked SE corner, thence 600 feet west to the SW corner post No. 5 of this claim, marked SW corner, thence 750 feet north to the west side center post No. 6 of this claim, marked W side center, thence 750 feet north to the point of beginning (see map below). Monument posts are 3 inch diameter durable plastic pipe at least 4.5 feet long, set 1 foot in the ground or place in a mound of earth and stone as prescribed by NRS 517.030. All monument posts are marked by metal tags inscribe so as to appropriately identify the monument.

The location work consisted of making a claim map as provided in NRS 517.040.

Dated this 30<sup>th</sup> day of September, 1988

Molycorp, Inc.

By: Ray W. Hammitt  
Ray W. Hammitt  
Agent for Molycorp, Inc.



Recorder's Stamp

123578

RECORDED AT THE REQUEST OF  
BOOK 188 PAGE 296  
Molycorp, Inc.  
EUREKA COUNTY, NEVADA  
FILE NO. 62-1  
FEB 8  
BOOK 188 PAGE 296

123579

CERTIFICATE OF LOCATION  
LODE MINING CLAIM

MOLYCORP, INC., whose mailing address is P. O. Box 37, Louviers, Colorado 80131, by its undersigned agent, hereby certifies that it has located the PE- 3 lode mining claim in Eureka, County, Nevada, on the 25<sup>th</sup> day of July, 1988. The claim is located in the following Mount Diablo Meridian quarter section(s):

Quarter	Section	Township	Range
<u>NE</u>	<u>24</u>	<u>21N</u>	<u>49E</u>

The claim is approximately 1500 feet long and 600 feet wide, such that 1485 feet is claimed in a northerly direction and 15 feet in a southerly direction from the point of discovery (monument of location), at which the Notice of Location was posted, together with 300 feet on each side of the monument of location and center line of the claim. The general course of the lode is north-south.

The NW corner of this claim is located approximately 90 feet in a South direction, thence 2430 feet in a West direction from the NE corner of Section 24, Township 21 North, Range 49 East, Mount Diablo Meridian.

Monument posts defining the boundaries of this claim are located and marked as follows: Beginning at the NW corner post No. 1 of this claim, marked NW corner, thence 600 feet east to the NE corner post No. 2 of this claim, marked NE corner, thence 750 feet south to the east side center post No. 3 of this claim, marked E side center, thence 750 feet south to the SE corner post No. 4 of this claim, marked SE corner, thence 600 feet west to the SW corner post No. 5 of this claim, marked SW corner, thence 750 feet north to the west side center post No. 6 of this claim, marked W side center, thence 750 feet north to the point of beginning (see map below). Monument posts are 3 inch diameter durable plastic pipe at least 4.5 feet long, set 1 foot in the ground or place in a mound of earth and stone as prescribed by NRS 517.030. All monument posts are marked by metal tags inscribe so as to appropriately identify the monument.

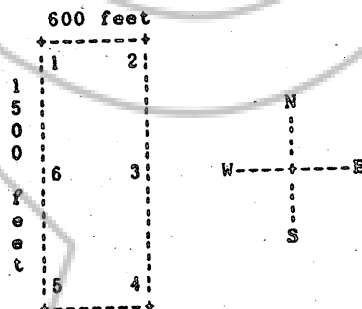
The location work consisted of making a claim map as provided in NRS 517.040.

Dated this 30<sup>th</sup> day of September, 1988

Molycorp, Inc.

By: Ray W. Hammitt  
Ray W. Hammitt  
Agent for Molycorp, Inc.

Recorder's Stamp



Claim Map showing corner numbers BOOK 188 PAGE 297

OFFICIAL RECORDS  
EUREKA COUNTY, NEVADA  
MINERAL RIGHTS DEPARTMENT  
FILE NO. 123579  
625

RECORDED AT THE REQUEST OF  
BOOK 188 PAGE 297  
Molycorp Inc  
88 OCT 21 P1:12



123580

CERTIFICATE OF LOCATION  
LODE MINING CLAIM

MOLYCORP, INC., whose mailing address is P. O. Box 37, Louviers, Colorado 80131, by its undersigned agent, hereby certifies that it has located the PE- 4 lode mining claim in Eureka, County, Nevada, on the 25<sup>th</sup> day of July, 1988. The claim is located in the following Mount Diablo Meridian quarter section(s):

Quarter	Section	Township	Range
<u>NE</u>	<u>24</u>	<u>21N</u>	<u>49E</u>
<u>SE</u>	<u>24</u>	<u>21N</u>	<u>49E</u>

The claim is approximately 1500 feet long and 600 feet wide, such that 1485 feet is claimed in a southerly direction and 15 feet in a northerly direction from the point of discovery (monument of location), at which the Notice of Location was posted, together with 300 feet on each side of the monument of location and center line of the claim. The general course of the lode is north-south.

The NW corner of this claim is located approximately 1590 feet in a south direction, thence 2430 feet in a west direction from the NE corner of Section 24, Township 21 North, Range 49 East, Mount Diablo Meridian.

Monument posts defining the boundaries of this claim are located and marked as follows: Beginning at the NW corner post No. 1 of this claim, marked NW corner, thence 600 feet east to the NE corner post No. 2 of this claim, marked NE corner, thence 750 feet south to the east side center post No. 3 of this claim, marked E side center, thence 750 feet south to the SE corner post No. 4 of this claim, marked SE corner, thence 600 feet west to the SW corner post No. 5 of this claim, marked SW corner, thence 750 feet north to the west side center post No. 6 of this claim, marked W side center, thence 750 feet north to the point of beginning (see map below). Monument posts are 3 inch diameter durable plastic pipe at least 4.5 feet long, set 1 foot in the ground or place in a mound of earth and stone as prescribed by NRS 517.030. All monument posts are marked by metal tags inscribe so as to appropriately identify the monument.

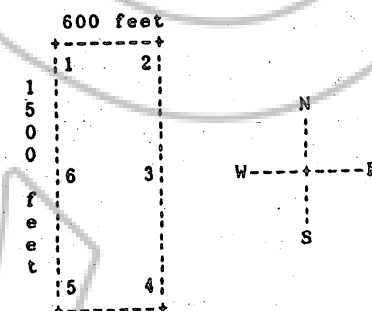
The location work consisted of making a claim map as provided in NRS 517.040.

Dated this 30<sup>th</sup> day of September, 1988

Molycorp, Inc.

By: Ray W. Hammitt  
Ray W. Hammitt  
Agent for Molycorp, Inc.

Recorder's Stamp



Claim Map showing corner numbers

BOOK 188 PAGE 298

RECORDED AT THE REQUEST OF  
BOOK 188 PAGE 298  
Molycorp, Inc.  
188 OCT 21 P 1:12  
OFFICIAL RECORDS  
EUREKA COUNTY, NEVADA  
FILE NO. 123580  
FEE \$25



123581

CERTIFICATE OF LOCATION  
LODE MINING CLAIM

MOLYCORP, INC., whose mailing address is P. O. Box 37, Louviers, Colorado 80131, by its undersigned agent, hereby certifies that it has located the PE- 5 lode mining claim in Eureka, County, Nevada, on the 25<sup>th</sup> day of July, 1988. The claim is located in the following Mount Diablo Meridian quarter section(s):

Quarter	Section	Township	Range
<u>NE</u>	<u>24</u>	<u>21N</u>	<u>49E</u>
<u>NW</u>	<u>24</u>	<u>21N</u>	<u>49E</u>

The claim is approximately 1500 feet long and 600 feet wide, such that 1485 feet is claimed in a northerly direction and 15 feet in a southerly direction from the point of discovery (monument of location), at which the Notice of Location was posted, together with 300 feet on each side of the monument of location and center line of the claim. The general course of the lode is north-south.

The NW corner of this claim is located approximately 90 feet in a south direction, thence 3030 feet in a west direction from the NE corner of Section 24, Township 21 North, Range 49 East, Mount Diablo Meridian.

Monument posts defining the boundaries of this claim are located and marked as follows: Beginning at the NW corner post No. 1 of this claim, marked NW corner, thence 600 feet east to the NE corner post No. 2 of this claim, marked NE corner, thence 750 feet south to the east side center post No. 3 of this claim, marked E side center, thence 750 feet south to the SE corner post No. 4 of this claim, marked SE corner, thence 600 feet west to the SW corner post No. 5 of this claim, marked SW corner, thence 750 feet north to the west side center post No. 6 of this claim, marked W side center, thence 750 feet north to the point of beginning (see map below). Monument posts are 3 inch diameter durable plastic pipe at least 4.5 feet long, set 1 foot in the ground or place in a mound of earth and stone as prescribed by NRS 517.030. All monument posts are marked by metal tags inscribe so as to appropriately identify the monument.

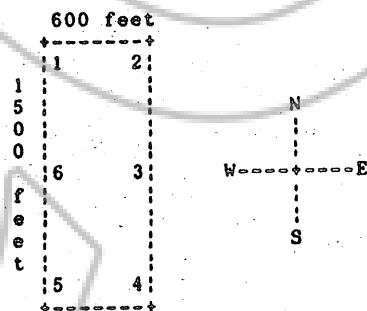
The location work consisted of making a claim map as provided in NRS 517.040.

Dated this 30<sup>th</sup> day of September, 1988

Molycorp, Inc.

By: Ray W. Hammitt  
Ray W. Hammitt  
Agent for Molycorp, Inc.

Recorder's Stamp



Claim Map showing corner numbers BOOK 188 PAGE 299

OFFICIAL RECORDS  
EUREKA CO. NV  
M. M. RECALL, RECORDER  
FILE NO. 123581

123581

RECORDED AT THE REQUEST OF  
BOOK 188 PAGE 299  
Molycorp, Inc.  
OCT 21 P 1:12

123582

CERTIFICATE OF LOCATION  
LODE MINING CLAIM

MOLYCORP, INC., whose mailing address is P. O. Box 37, Louviers, Colorado 80131, by its undersigned agent, hereby certifies that it has located the PE- 6 lode mining claim in Eureka, County, Nevada, on the 25<sup>th</sup> day of July, 1988. The claim is located in the following Mount Diablo Meridian quarter section(s):

Quarter	Section	Township	Range
<u>NE</u>	<u>24</u>	<u>21 N</u>	<u>49 E</u>
<u>NW</u>	<u>24</u>	<u>21 N</u>	<u>49 E</u>
<u>SE</u>	<u>24</u>	<u>21 N</u>	<u>49 E</u>
<u>SW</u>	<u>24</u>	<u>21 N</u>	<u>49 E</u>

The claim is approximately 1500 feet long and 600 feet wide, such that 1485 feet is claimed in a southerly direction and 15 feet in a northerly direction from the point of discovery (monument of location), at which the Notice of Location was posted, together with 300 feet on each side of the monument of location and center line of the claim. The general course of the lode is north-south.

The NW corner of this claim is located approximately 1590 feet in a South direction, thence 3030 feet in a West direction from the NE corner of Section 24, Township 21 North, Range 49 East, Mount Diablo Meridian.

Monument posts defining the boundaries of this claim are located and marked as follows: Beginning at the NW corner post No. 1 of this claim, marked NW corner, thence 600 feet east to the NE corner post No. 2 of this claim, marked NE corner, thence 750 feet south to the east side center post No. 3 of this claim, marked E side center, thence 750 feet south to the SE corner post No. 4 of this claim, marked SE corner, thence 600 feet west to the SW corner post No. 5 of this claim, marked SW corner, thence 750 feet north to the west side center post No. 6 of this claim, marked W side center, thence 750 feet north to the point of beginning (see map below). Monument posts are 3 inch diameter durable plastic pipe at least 4.5 feet long, set 1 foot in the ground or place in a mound of earth and stone as prescribed by NRS 517.030. All monument posts are marked by metal tags inscribe so as to appropriately identify the monument.

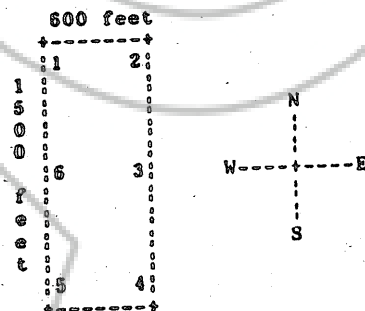
The location work consisted of making a claim map as provided in NRS 517.040.

Dated this 30<sup>th</sup> day of September, 1988

Molycorp, Inc.

By: Ray W. Hammitt  
Ray W. Hammitt  
Agent for Molycorp, Inc.

Recorder's Stamp



Claim Map showing corner numbers

BOOK 188 PAGE 300

RECORDED AT THE REQUEST OF  
BOOK 188 PAGE 300  
Molycorp, Inc.  
28 OCT 21 P 1:12

OFFICIAL RECORDS  
EUREKA COUNTY, NEVADA  
FILE NO. 123582  
FEE \$

123583

CERTIFICATE OF LOCATION  
LODE MINING CLAIM

MOLYCORP, INC., whose mailing address is P. O. Box 37, Louviers, Colorado 80131, by its undersigned agent, hereby certifies that it has located the PE- 7 lode mining claim in Eureka, County, Nevada, on the 25<sup>th</sup> day of July, 1988. The claim is located in the following Mount Diablo Meridian quarter section(s):

Quarter	Section	Township	Range
<u>NW</u>	<u>24</u>	<u>21 N</u>	<u>49 E</u>

The claim is approximately 1500 feet long and 600 feet wide, such that 1485 feet is claimed in a northerly direction and 15 feet in a southerly direction from the point of discovery (monument of location), at which the Notice of Location was posted, together with 300 feet on each side of the monument of location and center line of the claim. The general course of the lode is north-south.

The NW corner of this claim is located approximately 90 feet in a South direction, thence 3630 feet in a West direction from the NE corner of Section 24, Township 21 North, Range 49 East, Mount Diablo Meridian.

Monument posts defining the boundaries of this claim are located and marked as follows: Beginning at the NW corner post No. 1 of this claim, marked NW corner, thence 600 feet east to the NE corner post No. 2 of this claim, marked NE corner, thence 750 feet south to the east side center post No. 3 of this claim, marked E side center, thence 750 feet south to the SE corner post No. 4 of this claim, marked SE corner, thence 600 feet west to the SW corner post No. 5 of this claim, marked SW corner, thence 750 feet north to the west side center post No. 6 of this claim, marked W side center, thence 750 feet north to the point of beginning (see map below). Monument posts are 3 inch diameter durable plastic pipe at least 4.5 feet long, set 1 foot in the ground or place in a mound of earth and stone as prescribed by NRS 517.030. All monument posts are marked by metal tags inscribe so as to appropriately identify the monument.

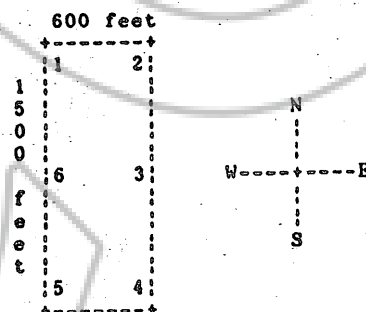
The location work consisted of making a claim map as provided in NRS 517.040.

Dated this 30<sup>th</sup> day of September, 1988

Molycorp, Inc.

By: Ray W. Hammitt  
Ray W. Hammitt  
Agent for Molycorp, Inc.

Recorder's Stamp



Claim Map showing corner numbers

RECORDED AT THE REQUEST OF  
BOOK 188 PAGE 301  
Molycorp Inc.  
88 OCT 21 P1:12  
OFFICIAL RECORDS  
EUREKA COUNTY, NEVADA  
FILE NO. 123583  
FEE \$25

BOOK 188 PAGE 301



123584

CERTIFICATE OF LOCATION  
LODE MINING CLAIM

MOLYCORP, INC., whose mailing address is P. O. Box 37, Louviers, Colorado 80131, by its undersigned agent, hereby certifies that it has located the PE- 8 lode mining claim in Eureka, County, Nevada, on the 25<sup>th</sup> day of July, 1988. The claim is located in the following Mount Diablo Meridian quarter section(s):

Quarter	Section	Township	Range
<u>NW</u>	<u>24</u>	<u>21 N</u>	<u>49 E</u>
<u>SW</u>	<u>24</u>	<u>21 N</u>	<u>49 E</u>

The claim is approximately 1500 feet long and 600 feet wide, such that 1485 feet is claimed in a southerly direction and 15 feet in a northerly direction from the point of discovery (monument of location), at which the Notice of Location was posted, together with 300 feet on each side of the monument of location and center line of the claim. The general course of the lode is north-south.

The NW corner of this claim is located approximately 1590 feet in a south direction, thence 3630 feet in a west direction from the NE corner of Section 24, Township 21 North, Range 49 East, Mount Diablo Meridian.

Monument posts defining the boundaries of this claim are located and marked as follows: Beginning at the NW corner post No. 1 of this claim, marked NW corner, thence 600 feet east to the NE corner post No. 2 of this claim, marked NE corner, thence 750 feet south to the east side center post No. 3 of this claim, marked E side center, thence 750 feet south to the SE corner post No. 4 of this claim, marked SE corner, thence 600 feet west to the SW corner post No. 5 of this claim, marked SW corner, thence 750 feet north to the west side center post No. 6 of this claim, marked W side center, thence 750 feet north to the point of beginning (see map below). Monument posts are 3 inch diameter durable plastic pipe at least 4.5 feet long, set 1 foot in the ground or place in a mound of earth and stone as prescribed by NRS 517.030. All monument posts are marked by metal tags inscribe so as to appropriately identify the monument.

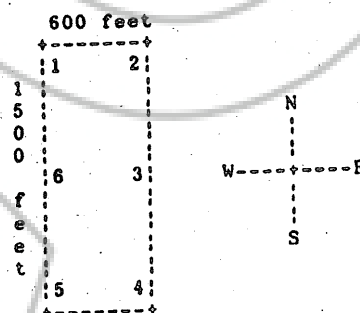
The location work consisted of making a claim map as provided in NRS 517.040.

Dated this 30<sup>th</sup> day of September, 1988

Molycorp, Inc.

By: Ray W. Hammitt  
Ray W. Hammitt  
Agent for Molycorp, Inc.

Recorder's Stamp



Claim Map showing corner numbers BOOK 188 PAGE 302

RECORDED AT THE REQUEST OF  
BOOK 188 PAGE 302  
Molycorp, Inc.  
88 OCT 21 P1:12  
OFFICIAL RECORDS  
EUREKA COUNTY, NEVADA  
FILE NO. 123584  
REC 5 625

123585

CERTIFICATE OF LOCATION  
LODE MINING CLAIM

MOLYCORP, INC., whose mailing address is P. O. Box 37, Louviers, Colorado 80131, by its undersigned agent, hereby certifies that it has located the PE- 9 lode mining claim in Eureka, County, Nevada, on the 25<sup>th</sup> day of July, 1988. The claim is located in the following Mount Diablo Meridian quarter section(s):

Quarter	Section	Township	Range
<u>NW</u>	<u>24</u>	<u>21N</u>	<u>49E</u>

The claim is approximately 1500 feet long and 600 feet wide, such that 1485 feet is claimed in a northerly direction and 15 feet in a southerly direction from the point of discovery (monument of location), at which the Notice of Location was posted, together with 300 feet on each side of the monument of location and center line of the claim. The general course of the lode is north-south.

The NW corner of this claim is located approximately 90 feet in a South direction, thence 4230 feet in a West direction from the NE corner of Section 24, Township 21 North, Range 49 East, Mount Diablo Meridian.

Monument posts defining the boundaries of this claim are located and marked as follows: Beginning at the NW corner post No. 1 of this claim, marked NW corner, thence 600 feet east to the NE corner post No. 2 of this claim, marked NE corner, thence 750 feet south to the east side center post No. 3 of this claim, marked E side center, thence 750 feet south to the SE corner post No. 4 of this claim, marked SE corner, thence 600 feet west to the SW corner post No. 5 of this claim, marked SW corner, thence 750 feet north to the west side center post No. 6 of this claim, marked W side center, thence 750 feet north to the point of beginning (see map below). Monument posts are 3 inch diameter durable plastic pipe at least 4.5 feet long, set 1 foot in the ground or place in a mound of earth and stone as prescribed by NRS 517.030. All monument posts are marked by metal tags inscribe so as to appropriately identify the monument.

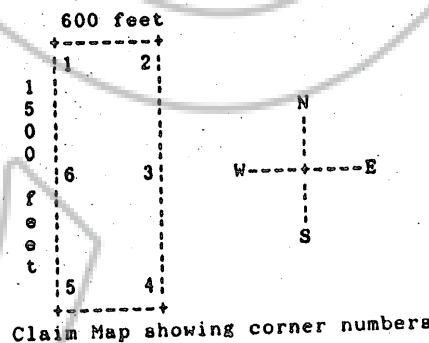
The location work consisted of making a claim map as provided in NRS 517.040.

Dated this 30<sup>th</sup> day of September, 1988

Molycorp, Inc.

By: Ray W. Hammitt  
Ray W. Hammitt  
Agent for Molycorp, Inc.

Recorder's Stamp



BOOK 188 PAGE 303

123585

OFFICIAL RECORDS  
EUREKA COUNTY, NEVADA  
FILE NO. 123585

RECORDED AT THE REQUEST OF  
BOOK 188 PAGE 303  
Molycorp, Inc.  
JUL 21 1988

123586

CERTIFICATE OF LOCATION  
LODE MINING CLAIM

MOLYCORP, INC., whose mailing address is P. O. Box 37, Louviers, Colorado 80131, by its undersigned agent, hereby certifies that it has located the PE- 10 lode mining claim in Eureka, County, Nevada, on the 25<sup>th</sup> day of July, 1988. The claim is located in the following Mount Diablo Meridian quarter section(s):

Quarter	Section	Township	Range
<u>NW</u>	<u>24</u>	<u>21N</u>	<u>49E</u>
<u>SW</u>	<u>24</u>	<u>21N</u>	<u>49E</u>

The claim is approximately 1500 feet long and 600 feet wide, such that 1485 feet is claimed in a southerly direction and 15 feet in a northerly direction from the point of discovery (monument of location), at which the Notice of Location was posted, together with 300 feet on each side of the monument of location and center line of the claim. The general course of the lode is north-south.

The NW corner of this claim is located approximately 1590 feet in a south direction, thence 4230 feet in a west direction from the NE corner of Section 24, Township 21 North, Range 49 East, Mount Diablo Meridian.

Monument posts defining the boundaries of this claim are located and marked as follows: Beginning at the NW corner post No. 1 of this claim, marked NW corner, thence 600 feet east to the NE corner post No. 2 of this claim, marked NE corner, thence 750 feet south to the east side center post No. 3 of this claim, marked E side center, thence 750 feet south to the SE corner post No. 4 of this claim, marked SE corner, thence 600 feet west to the SW corner post No. 5 of this claim, marked SW corner, thence 750 feet north to the west side center post No. 6 of this claim, marked W side center, thence 750 feet north to the point of beginning (see map below). Monument posts are 3 inch diameter durable plastic pipe at least 4.5 feet long, set 1 foot in the ground or place in a mound of earth and stone as prescribed by NRS 517.030. All monument posts are marked by metal tags inscribe so as to appropriately identify the monument.

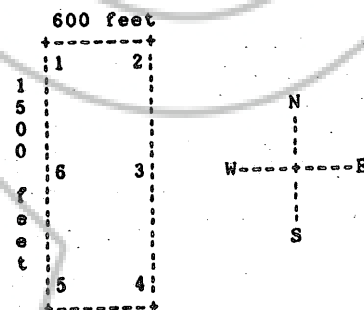
The location work consisted of making a claim map as provided in NRS 517.040.

Dated this 30<sup>th</sup> day of September, 1988

Molycorp, Inc.

By: Ray W. Hammitt  
Ray W. Hammitt  
Agent for Molycorp, Inc.

Recorder's Stamp



Claim Map showing corner numbers

123586

OFFICIAL RECORDS  
EUREKA COUNTY, NEVADA  
MINERAL RIGHTS RECORDER  
FILE NO. 625

RECORDED AT THE REQUEST OF  
BOOK 188 PAGE 304  
Molycorp, Inc.  
88 OCT 21 P1:12

BOOK 188 PAGE 304



123587

CERTIFICATE OF LOCATION  
LODE MINING CLAIM

MOLYCORP, INC., whose mailing address is P. O. Box 37, Louviers, Colorado 80131, by its undersigned agent, hereby certifies that it has located the PE- 11 lode mining claim in Eureka, County, Nevada, on the 26<sup>th</sup> day of July, 1988. The claim is located in the following Mount Diablo Meridian quarter section(s):

Quarter	Section	Township	Range
<u>NE</u>	<u>25</u>	<u>21N</u>	<u>49E</u>
<u>SE</u>	<u>25</u>	<u>21N</u>	<u>49E</u>

The claim is approximately 1500 feet long and 600 feet wide, such that 1485 feet is claimed in a northerly direction and 15 feet in a southerly direction from the point of discovery (monument of location), at which the Notice of Location was posted, together with 300 feet on each side of the monument of location and center line of the claim. The general course of the lode is north-south.

The NW corner of this claim is located approximately 3850 feet in a north direction, thence 2530 feet in a west direction from the NE corner of Section 36, Township 21 North, Range 49 East, Mount Diablo Meridian.

Monument posts defining the boundaries of this claim are located and marked as follows: Beginning at the NW corner post No. 1 of this claim, marked NW corner, thence 600 feet east to the NE corner post No. 2 of this claim, marked NE corner, thence 750 feet south to the east side center post No. 3 of this claim, marked E side center, thence 750 feet south to the SE corner post No. 4 of this claim, marked SE corner, thence 600 feet west to the SW corner post No. 5 of this claim, marked SW corner, thence 750 feet north to the west side center post No. 6 of this claim, marked W side center, thence 750 feet north to the point of beginning (see map below). Monument posts are 3 inch diameter durable plastic pipe at least 4.5 feet long, set 1 foot in the ground or place in a mound of earth and stone as prescribed by NRS 517.030. All monument posts are marked by metal tags inscribe so as to appropriately identify the monument.

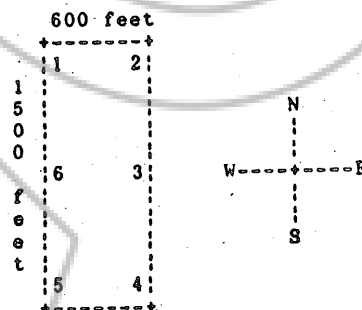
The location work consisted of making a claim map as provided in NRS 517.040.

Dated this 30<sup>th</sup> day of September, 1988

Molycorp, Inc.

By: Ray W. Hammitt  
Ray W. Hammitt  
Agent for Molycorp, Inc.

Recorder's Stamp



Claim Map showing corner numbers

BOOK 188 PAGE 305

123587  
EUREKA COUNTY, NEVADA  
MINERAL RECORDS  
FILE NO. 123587

RECORDED AT THE REQUEST OF  
BOOK 188 PAGE 305  
Molycorp, Inc.  
78 OCT 21 P1:12

123588

CERTIFICATE OF LOCATION  
LODE MINING CLAIM

MOLYCORP, INC., whose mailing address is P. O. Box 37, Louviers, Colorado 80131, by its undersigned agent, hereby certifies that it has located the PE- 12 lode mining claim in Eureka, County, Nevada, on the 26<sup>th</sup> day of July, 1988. The claim is located in the following Mount Diablo Meridian quarter section(s):

Quarter	Section	Township	Range
<u>SE</u>	<u>25</u>	<u>21N</u>	<u>49E</u>

The claim is approximately 1500 feet long and 600 feet wide, such that 1485 feet is claimed in a southerly direction and 15 feet in a northerly direction from the point of discovery (monument of location), at which the Notice of Location was posted, together with 300 feet on each side of the monument of location and center line of the claim. The general course of the lode is north-south.

The NW corner of this claim is located approximately 2350 feet in a north direction, thence 2530 feet in a west direction from the NE corner of Section 36, Township 21 North, Range 49 East, Mount Diablo Meridian.

Monument posts defining the boundaries of this claim are located and marked as follows: Beginning at the NW corner post No. 1 of this claim, marked NW corner, thence 600 feet east to the NE corner post No. 2 of this claim, marked NE corner, thence 750 feet south to the east side center post No. 3 of this claim, marked E side center, thence 750 feet south to the SE corner post No. 4 of this claim, marked SE corner, thence 600 feet west to the SW corner post No. 5 of this claim, marked SW corner, thence 750 feet north to the west side center post No. 6 of this claim, marked W side center, thence 750 feet north to the point of beginning (see map below). Monument posts are 3 inch diameter durable plastic pipe at least 4.5 feet long, set 1 foot in the ground or place in a mound of earth and stone as prescribed by NRS 517.030. All monument posts are marked by metal tags inscribe so as to appropriately identify the monument.

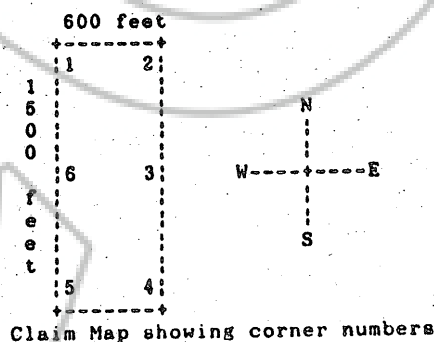
The location work consisted of making a claim map as provided in NRS 517.040.

Dated this 30<sup>th</sup> day of September, 1988

Molycorp, Inc.

By: Ray W. Hammitt  
Ray W. Hammitt  
Agent for Molycorp, Inc.

Recorder's Stamp



BOOK 188 PAGE 306

RECORDED AT THE REQUEST OF  
BOOK 188 PAGE 306  
Molycorp, Inc.  
78 OCT 21 P 1:12  
OFFICIAL RECORDS  
EUREKA COUNTY, NEVADA  
FILE NO. 123588  
FILE \$6.25

123589

CERTIFICATE OF LOCATION  
LODE MINING CLAIM

MOLYCORP, INC., whose mailing address is P. O. Box 37, Louviers, Colorado 80131, by its undersigned agent, hereby certifies that it has located the PE- 13 lode mining claim in Eureka, County, Nevada, on the 26<sup>th</sup> day of July, 1988. The claim is located in the following Mount Diablo Meridian quarter section(s):

Quarter	Section	Township	Range
<u>NE</u>	<u>25</u>	<u>21 N</u>	<u>49 E</u>
<u>SE</u>	<u>25</u>	<u>21 N</u>	<u>49 E</u>

The claim is approximately 1500 feet long and 600 feet wide, such that 1485 feet is claimed in a northerly direction and 15 feet in a southerly direction from the point of discovery (monument of location), at which the Notice of Location was posted, together with 300 feet on each side of the monument of location and center line of the claim. The general course of the lode is north-south.

The NW corner of this claim is located approximately 3850 feet in a north direction, thence 1930 feet in a west direction from the NE corner of Section 36, Township 21 North, Range 49 East, Mount Diablo Meridian.

Monument posts defining the boundaries of this claim are located and marked as follows: Beginning at the NW corner post No. 1 of this claim, marked NW corner, thence 600 feet east to the NE corner post No. 2 of this claim, marked NE corner, thence 750 feet south to the east side center post No. 3 of this claim, marked E side center, thence 750 feet south to the SE corner post No. 4 of this claim, marked SE corner, thence 600 feet west to the SW corner post No. 5 of this claim, marked SW corner, thence 750 feet north to the west side center post No. 6 of this claim, marked W side center, thence 750 feet north to the point of beginning (see map below). Monument posts are 3 inch diameter durable plastic pipe at least 4.5 feet long, set 1 foot in the ground or place in a mound of earth and stone as prescribed by NRS 517.030. All monument posts are marked by metal tags inscribe so as to appropriately identify the monument.

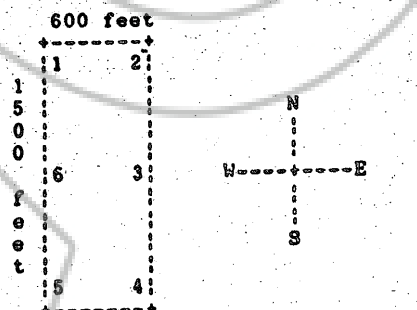
The location work consisted of making a claim map as provided in NRS 517.040.

Dated this 30<sup>th</sup> day of September, 1988.

Molycorp, Inc.

By: Ray W. Hammitt  
Ray W. Hammitt  
Agent for Molycorp, Inc.

Recorder's Stamp



Claim Map showing corner numbers

RECORDED AT THE REQUEST OF  
BOOK 188 PAGE 307  
Molycorp, Inc.  
88 OCT 21 P 1:12  
OFFICIAL RECORDS  
EUREKA COUNTY, NEVADA  
MINERAL RIGHTS RECORDER  
FILE NO. 123589  
FEE \$ 6.25

BOOK 188 PAGE 307



123590

CERTIFICATE OF LOCATION  
LODE MINING CLAIM

MOLYCORP, INC., whose mailing address is P. O. Box 37, Louviers, Colorado 80131, by its undersigned agent, hereby certifies that it has located the PE- 14 lode mining claim in Eureka, County, Nevada, on the 26<sup>th</sup> day of July, 1988. The claim is located in the following Mount Diablo Meridian quarter section(s):

Quarter	Section	Township	Range
<u>SE</u>	<u>25</u>	<u>21 N</u>	<u>49 E</u>

The claim is approximately 1500 feet long and 600 feet wide, such that 1485 feet is claimed in a southerly direction and 15 feet in a northerly direction from the point of discovery (monument of location), at which the Notice of Location was posted, together with 300 feet on each side of the monument of location and center line of the claim. The general course of the lode is north-south.

The NW corner of this claim is located approximately 2350 feet in a north direction, thence 1930 feet in a west direction from the NE corner of Section 36, Township 21 North, Range 49 East, Mount Diablo Meridian.

Monument posts defining the boundaries of this claim are located and marked as follows: Beginning at the NW corner post No. 1 of this claim, marked NW corner, thence 600 feet east to the NE corner post No. 2 of this claim, marked NE corner, thence 750 feet south to the east side center post No. 3 of this claim, marked E side center, thence 750 feet south to the SE corner post No. 4 of this claim, marked SE corner, thence 600 feet west to the SW corner post No. 5 of this claim, marked SW corner, thence 750 feet north to the west side center post No. 6 of this claim, marked W side center, thence 750 feet north to the point of beginning (see map below). Monument posts are 3 inch diameter durable plastic pipe at least 4.5 feet long, set 1 foot in the ground or place in a mound of earth and stone as prescribed by NRS 517.030. All monument posts are marked by metal tags inscribe so as to appropriately identify the monument.

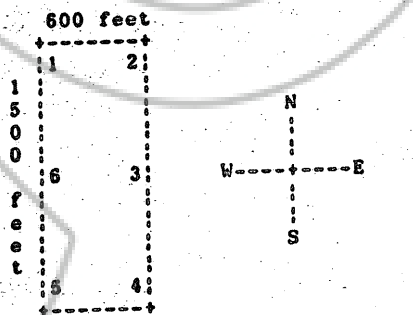
The location work consisted of making a claim map as provided in NRS 517.040.

Dated this 30<sup>th</sup> day of September, 1988

Molycorp, Inc.

By: Ray W. Hammitt  
Ray W. Hammitt  
Agent for Molycorp, Inc.

Recorder's Stamp



Claim Map showing corner numbers

BOOK 188 PAGE 308

RECORDED AT THE REQUEST OF  
BOOK 188 PAGE 308  
Molycorp, Inc.  
88 OCT 21 P 1:12  
OFFICIAL RECORDS  
EUREKA COUNTY, NEVADA  
MINERAL CLAIM RECORDER  
FILE NO. 123590 FEE \$ 6.25

123591

CERTIFICATE OF LOCATION  
LODE MINING CLAIM

MOLYCORP, INC., whose mailing address is P. O. Box 37, Louviers, Colorado 80131, by its undersigned agent, hereby certifies that it has located the PE- 15 lode mining claim in Eureka, County, Nevada, on the 26<sup>th</sup> day of July, 1988. The claim is located in the following Mount Diablo Meridian quarter section(s):

Quarter	Section	Township	Range
<u>NE</u>	<u>25</u>	<u>21 N</u>	<u>49 E</u>
<u>SE</u>	<u>25</u>	<u>21 N</u>	<u>49 E</u>

The claim is approximately 1500 feet long and 600 feet wide, such that 1485 feet is claimed in a northerly direction and 15 feet in a southerly direction from the point of discovery (monument of location), at which the Notice of Location was posted, together with 300 feet on each side of the monument of location and center line of the claim. The general course of the lode is north-south.

The NW corner of this claim is located approximately 3850 feet in a north direction, thence 1330 feet in a west direction from the NE corner of Section 36, Township 21 North, Range 49 East, Mount Diablo Meridian.

Monument posts defining the boundaries of this claim are located and marked as follows: Beginning at the NW corner post No. 1 of this claim, marked NW corner, thence 600 feet east to the NE corner post No. 2 of this claim, marked NE corner, thence 750 feet south to the east side center post No. 3 of this claim, marked E side center, thence 750 feet south to the SE corner post No. 4 of this claim, marked SE corner, thence 600 feet west to the SW corner post No. 5 of this claim, marked SW corner, thence 750 feet north to the west side center post No. 6 of this claim, marked W side center, thence 750 feet north to the point of beginning (see map below). Monument posts are 3 inch diameter durable plastic pipe at least 4.5 feet long, set 1 foot in the ground or place in a mound of earth and stone as prescribed by NRS 517.030. All monument posts are marked by metal tags inscribe so as to appropriately identify the monument.

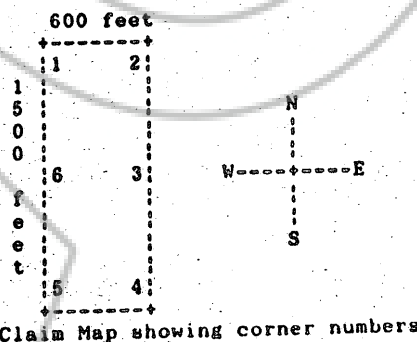
The location work consisted of making a claim map as provided in NRS 517.040.

Dated this 30<sup>th</sup> day of September, 1988

Molycorp, Inc.

By: Ray W. Hammitt  
Ray W. Hammitt  
Agent for Molycorp, Inc.

Recorder's Stamp



BOOK 188 PAGE 309

RECORDED AT THE REQUEST OF  
BOOK 188 PAGE 309  
Molycorp - Inc  
88 OCT 21 P1:12  
OFFICIAL RECORDS  
EUREKA COUNTY, NEVADA  
FILE NO. 123591-6-25

123592

CERTIFICATE OF LOCATION  
LODE MINING CLAIM

MOLYCORP, INC., whose mailing address is P. O. Box 37, Louviers, Colorado 80131, by its undersigned agent, hereby certifies that it has located the PE- 16 lode mining claim in Eureka, County, Nevada, on the 26<sup>th</sup> day of July, 1988. The claim is located in the following Mount Diablo Meridian quarter section(s):

Quarter	Section	Township	Range
<u>SE</u>	<u>25</u>	<u>21 N</u>	<u>49 E</u>

The claim is approximately 1500 feet long and 600 feet wide, such that 1485 feet is claimed in a southerly direction and 15 feet in a northerly direction from the point of discovery (monument of location), at which the Notice of Location was posted, together with 300 feet on each side of the monument of location and center line of the claim. The general course of the lode is north-south.

The NW corner of this claim is located approximately 2350 feet in a North direction, thence 1330 feet in a West direction from the NE corner of Section 36, Township 21 North, Range 49 East, Mount Diablo Meridian.

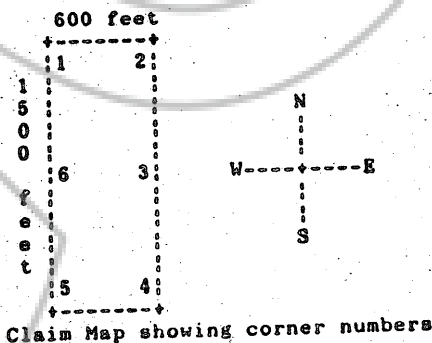
Monument posts defining the boundaries of this claim are located and marked as follows: Beginning at the NW corner post No. 1 of this claim, marked NW corner, thence 600 feet east to the NE corner post No. 2 of this claim, marked NE corner, thence 750 feet south to the east side center post No. 3 of this claim, marked E side center, thence 750 feet south to the SE corner post No. 4 of this claim, marked SE corner, thence 600 feet west to the SW corner post No. 5 of this claim, marked SW corner, thence 750 feet north to the west side center post No. 6 of this claim, marked W side center, thence 750 feet north to the point of beginning (see map below). Monument posts are 3 inch diameter durable plastic pipe at least 4.5 feet long, set 1 foot in the ground or place in a mound of earth and stone as prescribed by NRS 517.030. All monument posts are marked by metal tags inscribe so as to appropriately identify the monument.

The location work consisted of making a claim map as provided in NRS 517.040.

Dated this 30<sup>th</sup> day of September, 1988

Molycorp, Inc.

By: Ray W. Hammitt  
Ray W. Hammitt  
Agent for Molycorp, Inc.



Recorder's Stamp

RECORDED AT THE REQUEST OF  
BOOK 188 PAGE 310  
Molycorp, Inc.  
88 OCT 21 P1:12  
OFFICIAL RECORDS  
EUREKA COUNTY, NEVADA  
MIN. REBATE FEE RECORDER  
FILE NO. 123592  
SEE 5625

BOOK 188 PAGE 310



123593  
CERTIFICATE OF LOCATION  
LODE MINING CLAIM

MOLYCORP, INC., whose mailing address is P. O. Box 37, Louviers, Colorado 80131, by its undersigned agent, hereby certifies that it has located the PE- 17 lode mining claim in Eureka, County, Nevada, on the 26<sup>th</sup> day of July, 1988. The claim is located in the following Mount Diablo Meridian quarter section(s):

Quarter	Section	Township	Range
<u>NE</u>	<u>25</u>	<u>21N</u>	<u>49E</u>
<u>SE</u>	<u>25</u>	<u>21N</u>	<u>49E</u>

The claim is approximately 1500 feet long and 600 feet wide, such that 1485 feet is claimed in a northerly direction and 15 feet in a southerly direction from the point of discovery (monument of location), at which the Notice of Location was posted, together with 300 feet on each side of the monument of location and center line of the claim. The general course of the lode is north-south.

The NW corner of this claim is located approximately 3850 feet in a North direction, thence 730 feet in a West direction from the NE corner of Section 36, Township 21 North, Range 49 East, Mount Diablo Meridian.

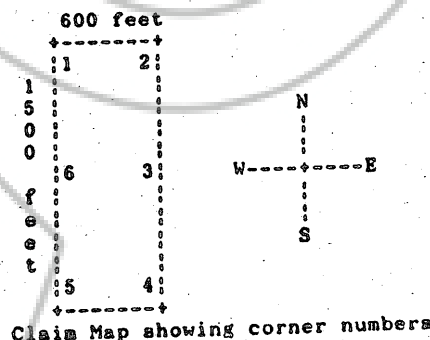
Monument posts defining the boundaries of this claim are located and marked as follows: Beginning at the NW corner post No. 1 of this claim, marked NW corner, thence 600 feet east to the NE corner post No. 2 of this claim, marked NE corner, thence 750 feet south to the east side center post No. 3 of this claim, marked E side center, thence 750 feet south to the SE corner post No. 4 of this claim, marked SE corner, thence 600 feet west to the SW corner post No. 5 of this claim, marked SW corner, thence 750 feet north to the west side center post No. 6 of this claim, marked W side center, thence 750 feet north to the point of beginning (see map below). Monument posts are 3 inch diameter durable plastic pipe at least 4.5 feet long, set 1 foot in the ground or place in a mound of earth and stone as prescribed by NRS 517.030. All monument posts are marked by metal tags inscribe so as to appropriately identify the monument.

The location work consisted of making a claim map as provided in NRS 517.040.

Dated this 30<sup>th</sup> day of September, 1988

Molycorp, Inc.

By: Ray W. Hammitt  
Ray W. Hammitt  
Agent for Molycorp, Inc.



Recorder's Stamp

RECORDED AT THE REQUEST OF  
BOOK 188 PAGE 311  
Molycorp, Inc.  
88 OCT 21 P 1:12  
OFFICIAL APPROVES  
EUREKA COUNTY, NEVADA  
FILE NO. 123593  
FELS 6-25  
BOOK 188 PAGE 311

123594

CERTIFICATE OF LOCATION  
LODE MINING CLAIM

MOLYCORP, INC., whose mailing address is P. O. Box 37, Louviers, Colorado 80131, by its undersigned agent, hereby certifies that it has located the PE-15 lode mining claim in Eureka, County, Nevada, on the 26<sup>th</sup> day of July, 1988. The claim is located in the following Mount Diablo Meridian quarter section(s):

Quarter	Section	Township	Range
<u>SE</u>	<u>25</u>	<u>21 N</u>	<u>49 E</u>

The claim is approximately 1500 feet long and 600 feet wide, such that 1485 feet is claimed in a southerly direction and 15 feet in a northerly direction from the point of discovery (monument of location), at which the Notice of Location was posted, together with 300 feet on each side of the monument of location and center line of the claim. The general course of the lode is north-south.

The NW corner of this claim is located approximately 2350 feet in a north direction, thence 730 feet in a west direction from the NE corner of Section 36, Township 21 North, Range 49 East, Mount Diablo Meridian.

Monument posts defining the boundaries of this claim are located and marked as follows: Beginning at the NW corner post No. 1 of this claim, marked NW corner, thence 600 feet east to the NE corner post No. 2 of this claim, marked NE corner, thence 750 feet south to the east side center post No. 3 of this claim, marked E side center, thence 750 feet south to the SE corner post No. 4 of this claim, marked SE corner, thence 600 feet west to the SW corner post No. 5 of this claim, marked SW corner, thence 750 feet north to the west side center post No. 6 of this claim, marked W side center, thence 750 feet north to the point of beginning (see map below). Monument posts are 3 inch diameter durable plastic pipe at least 4.5 feet long, set 1 foot in the ground or place in a mound of earth and stone as prescribed by NRS 517.030. All monument posts are marked by metal tags inscribe so as to appropriately identify the monument.

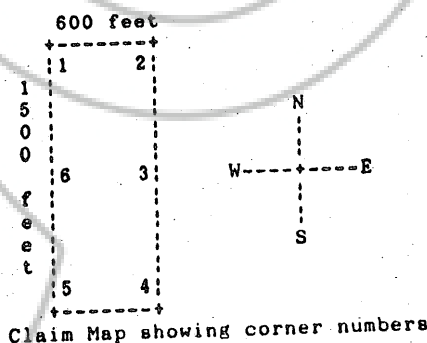
The location work consisted of making a claim map as provided in NRS 517.040.

Dated this 30<sup>th</sup> day of September, 1988

Molycorp, Inc.

By: Ray W. Hammitt  
Ray W. Hammitt  
Agent for Molycorp, Inc.

Recorder's Stamp



RECORDED AT THE REQUEST OF  
BOOK 188 PAGE 312  
Molycorp, Inc.  
88 OCT 21 PM 11:12  
OFFICIAL RECORDS  
EUREKA COUNTY, NEVADA  
FILE NO. 123594  
BOOK 188 PAGE 312

12359

CERTIFICATE OF LOCATION  
LODE MINING CLAIM

MOLYCORP, INC., whose mailing address is P. O. Box 37, Louviers, Colorado 80131, by its undersigned agent, hereby certifies that it has located the PE- 19 lode mining claim in Eureka, County, Nevada, on the 26<sup>th</sup> day of July, 1988. The claim is located in the following Mount Diablo Meridian quarter section(s):

Quarter	Section	Township	Range
<u>NE</u>	<u>25</u>	<u>21N</u>	<u>49E</u>
<u>SE</u>	<u>25</u>	<u>21N</u>	<u>49E</u>
<u>NW</u>	<u>30</u>	<u>21N</u>	<u>50E</u>
<u>SW</u>	<u>30</u>	<u>21N</u>	<u>50E</u>

The claim is approximately 1500 feet long and 600 feet wide, such that 1485 feet is claimed in a northerly direction and 15 feet in a southerly direction from the point of discovery (monument of location), at which the Notice of Location was posted, together with 300 feet on each side of the monument of location and center line of the claim. The general course of the lode is north-south.

The NW corner of this claim is located approximately 3850 feet in a north direction, thence 130 feet in a west direction from the NE corner of Section 36, Township 21 North, Range 49 East, Mount Diablo Meridian.

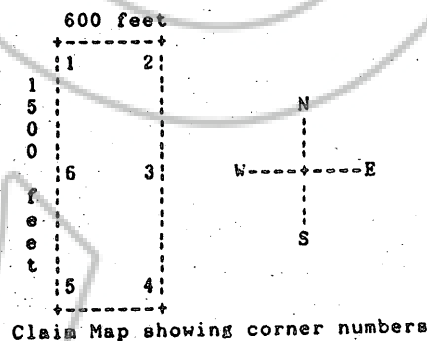
Monument posts defining the boundaries of this claim are located and marked as follows: Beginning at the NW corner post No. 1 of this claim, marked NW corner, thence 600 feet east to the NE corner post No. 2 of this claim, marked NE corner, thence 750 feet south to the east side center post No. 3 of this claim, marked E side center, thence 750 feet south to the SE corner post No. 4 of this claim, marked SE corner, thence 600 feet west to the SW corner post No. 5 of this claim, marked SW corner, thence 750 feet north to the west side center post No. 6 of this claim, marked W side center, thence 750 feet north to the point of beginning (see map below). Monument posts are 3 inch diameter durable plastic pipe at least 4.5 feet long, set 1 foot in the ground or place in a mound of earth and stone as prescribed by NRS 517.030. All monument posts are marked by metal tags inscribe so as to appropriately identify the monument.

The location work consisted of making a claim map as provided in NRS 517.040.

Dated this 30<sup>th</sup> day of September, 1988

MolyCorp, Inc.

By: Ray W. Hammitt  
Ray W. Hammitt  
Agent for MolyCorp, Inc.



Recorder's Stamp

RECORD AT THE REQUEST OF  
EUREKA COUNTY, NEVADA  
FILE NO. 123595  
FEB 25  
BOOK 188 PAGE 313  
MolyCorp Inc  
88 OCT 21 P. 1:12

BOOK 188 PAGE 313



123596  
CERTIFICATE OF LOCATION  
LODE MINING CLAIM

MOLYCORP, INC., whose mailing address is P. O. Box 37, Louviers, Colorado 80131, by its undersigned agent, hereby certifies that it has located the PE- 20 lode mining claim in Eureka, County, Nevada, on the 26<sup>th</sup> day of July, 1988. The claim is located in the following Mount Diablo Meridian quarter section(s):

Quarter	Section	Township	Range
<u>SE</u>	<u>25</u>	<u>21 N</u>	<u>49 E</u>
<u>SW</u>	<u>30</u>	<u>21 N</u>	<u>50 E</u>

The claim is approximately 1500 feet long and 600 feet wide, such that 1485 feet is claimed in a southerly direction and 15 feet in a northerly direction from the point of discovery (monument of location), at which the Notice of Location was posted, together with 300 feet on each side of the monument of location and center line of the claim. The general course of the lode is north-south.

The NW corner of this claim is located approximately 2350 feet in a North direction, thence 130 feet in a West direction from the NE corner of Section 36, Township 21 North, Range 49 East, Mount Diablo Meridian.

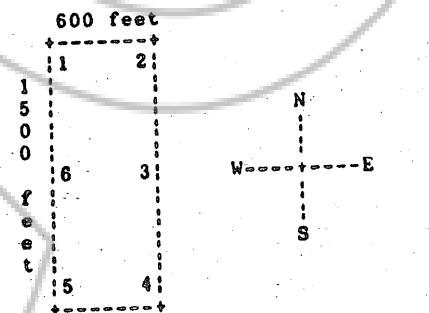
Monument posts defining the boundaries of this claim are located and marked as follows: Beginning at the NW corner post No. 1 of this claim, marked NW corner, thence 600 feet east to the NE corner post No. 2 of this claim, marked NE corner, thence 750 feet south to the east side center post No. 3 of this claim, marked E side center, thence 750 feet south to the SE corner post No. 4 of this claim, marked SE corner, thence 600 feet west to the SW corner post No. 5 of this claim, marked SW corner, thence 750 feet north to the west side center post No. 6 of this claim, marked W side center, thence 750 feet north to the point of beginning (see map below). Monument posts are 3 inch diameter durable plastic pipe at least 4.5 feet long, set 1 foot in the ground or place in a mound of earth and stone as prescribed by NRS 517.030. All monument posts are marked by metal tags inscribe so as to appropriately identify the monument.

The location work consisted of making a claim map as provided in NRS 517.040.

Dated this 30<sup>th</sup> day of September, 1988

Molycorp, Inc.

By: Ray W. Hammitt  
Ray W. Hammitt  
Agent for Molycorp, Inc.



Claim Map showing corner numbers

Recorder's Stamp

RECORDED AT THE REQUEST OF  
BOOK 188 PAGE 314  
Molycorp, Inc.  
28 OCT 21 P1:12  
OFFICIAL RECORDS  
EUREKA COUNTY, NEVADA  
MINERAL RIGHTS RECORDS  
FILE NO. 123596

BOOK 188 PAGE 314

123597  
CERTIFICATE OF LOCATION  
LODE MINING CLAIM

MOLYCORP, INC., whose mailing address is P. O. Box 37, Louviers, Colorado 80131, by its undersigned agent, hereby certifies that it has located the PE- 21 lode mining claim in Eureka, County, Nevada, on the 26<sup>th</sup> day of July, 1988. The claim is located in the following Mount Diablo Meridian quarter section(s):

Quarter	Section	Township	Range
<u>NW</u>	<u>30</u>	<u>21 N</u>	<u>50 E</u>
<u>SW</u>	<u>30</u>	<u>21 N</u>	<u>50 E</u>

The claim is approximately 1500 feet long and 600 feet wide, such that 1485 feet is claimed in a northerly direction and 15 feet in a southerly direction from the point of discovery (monument of location), at which the Notice of Location was posted, together with 300 feet on each side of the monument of location and center line of the claim. The general course of the lode is north-south.

The NW corner of this claim is located approximately 3850 feet in a North direction, thence 470 feet in a East direction from the NE corner of Section 36, Township 21 North, Range 49 East, Mount Diablo Meridian.

Monument posts defining the boundaries of this claim are located and marked as follows: Beginning at the NW corner post No. 1 of this claim, marked NW corner, thence 600 feet east to the NE corner post No. 2 of this claim, marked NE corner, thence 750 feet south to the east side center post No. 3 of this claim, marked E side center, thence 750 feet south to the SE corner post No. 4 of this claim, marked SE corner, thence 600 feet west to the SW corner post No. 5 of this claim, marked SW corner, thence 750 feet north to the west side center post No. 6 of this claim, marked W side center, thence 750 feet north to the point of beginning (see map below). Monument posts are 3 inch diameter durable plastic pipe at least 4.5 feet long, set 1 foot in the ground or place in a mound of earth and stone as prescribed by NRS 517.030. All monument posts are marked by metal tags inscribe so as to appropriately identify the monument.

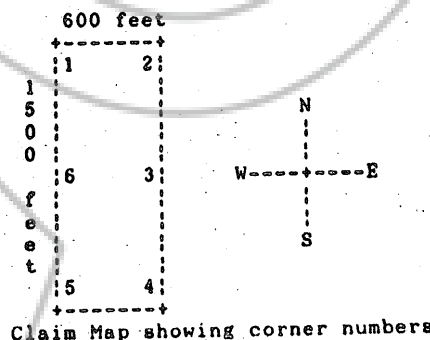
The location work consisted of making a claim map as provided in NRS 517.040.

Dated this 30<sup>th</sup> day of September, 1988

Molycorp, Inc.

By: Ray W. Hammitt  
Ray W. Hammitt  
Agent for Molycorp, Inc.

Recorder's Stamp



RECORDED AT THE REQUEST OF  
BOOK 188 PAGE 315  
Molycorp, Inc.  
OCT 21 1988  
OFFICIAL RECORDS  
EUREKA COUNTY, NEVADA  
FILE NO. 123597  
FEL 3  
625  
BOOK 188 PAGE 315

123598

CERTIFICATE OF LOCATION  
LODE MINING CLAIM

MOLYCORP, INC., whose mailing address is P. O. Box 37, Louviers, Colorado 80131, by its undersigned agent, hereby certifies that it has located the PE- 22 lode mining claim in Eureka, County, Nevada, on the 26<sup>th</sup> day of July, 1988. The claim is located in the following Mount Diablo Meridian quarter section(s):

Quarter	Section	Township	Range
<u>SW</u>	<u>30</u>	<u>21 N</u>	<u>50 E</u>

The claim is approximately 1500 feet long and 600 feet wide, such that 1485 feet is claimed in a southerly direction and 15 feet in a northerly direction from the point of discovery (monument of location), at which the Notice of Location was posted, together with 300 feet on each side of the monument of location and center line of the claim. The general course of the lode is north-south.

The NW corner of this claim is located approximately 2350 feet in a north direction, thence 470 feet in a east direction from the NE corner of Section 36, Township 21 North, Range 49 East, Mount Diablo Meridian.

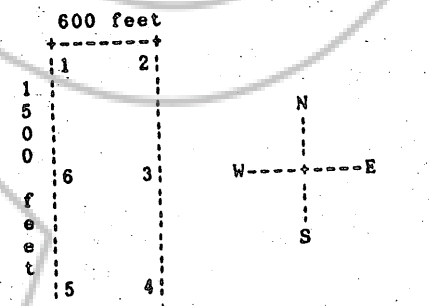
Monument posts defining the boundaries of this claim are located and marked as follows: Beginning at the NW corner post No. 1 of this claim, marked NW corner, thence 600 feet east to the NE corner post No. 2 of this claim, marked NE corner, thence 750 feet south to the east side center post No. 3 of this claim, marked E side center, thence 750 feet south to the SE corner post No. 4 of this claim, marked SE corner, thence 600 feet west to the SW corner post No. 5 of this claim, marked SW corner, thence 750 feet north to the west side center post No. 6 of this claim, marked W side center, thence 750 feet north to the point of beginning (see map below). Monument posts are 3 inch diameter durable plastic pipe at least 4.5 feet long, set 1 foot in the ground or place in a mound of earth and stone as prescribed by NRS 517.030. All monument posts are marked by metal tags inscribe so as to appropriately identify the monument.

The location work consisted of making a claim map as provided in NRS 517.040.

Dated this 30<sup>th</sup> day of September, 1988

MolyCorp, Inc.

By: Ray W. Hammitt  
Ray W. Hammitt  
Agent for MolyCorp, Inc.



Claim Map showing corner numbers

Recorder's Stamp

RECORDED AT THE REQUEST OF  
BOOK 188 PAGE 316  
MolyCorp Inc.  
OCT 21 1988  
OFFICIAL RECORDS  
EUREKA COUNTY, NEVADA  
FILE NO. 123598  
FEE \$ 6.25

BOOK 188 PAGE 316



123599

CERTIFICATE OF LOCATION  
LODE MINING CLAIM

MOLYCORP, INC., whose mailing address is P. O. Box 37, Louviers, Colorado 80131, by its undersigned agent, hereby certifies that it has located the PE- 23 lode mining claim in Eureka, County, Nevada, on the 26<sup>th</sup> day of July, 1988. The claim is located in the following Mount Diablo Meridian quarter section(s):

Quarter	Section	Township	Range
<u>NW</u>	<u>30</u>	<u>21 N</u>	<u>50 E</u>
<u>SW</u>	<u>30</u>	<u>21 N</u>	<u>50 E</u>

The claim is approximately 1500 feet long and 600 feet wide, such that 1485 feet is claimed in a northerly direction and 15 feet in a southerly direction from the point of discovery (monument of location), at which the Notice of Location was posted, together with 300 feet on each side of the monument of location and center line of the claim. The general course of the lode is north-south.

The NW corner of this claim is located approximately 3850 feet in a north direction, thence 1070 feet in a east direction from the NE corner of Section 36, Township 21 North, Range 49 East, Mount Diablo Meridian.

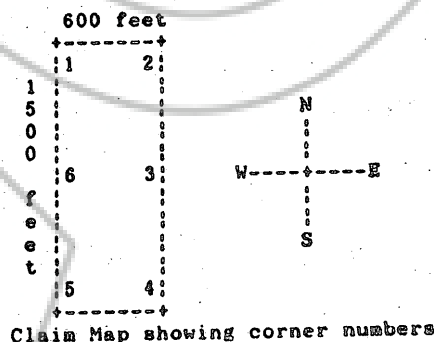
Monument posts defining the boundaries of this claim are located and marked as follows: Beginning at the NW corner post No. 1 of this claim, marked NW corner, thence 600 feet east to the NE corner post No. 2 of this claim, marked NE corner, thence 750 feet south to the east side center post No. 3 of this claim, marked E side center, thence 750 feet south to the SE corner post No. 4 of this claim, marked SE corner, thence 600 feet west to the SW corner post No. 5 of this claim, marked SW corner, thence 750 feet north to the west side center post No. 6 of this claim, marked W side center, thence 750 feet north to the point of beginning (see map below). Monument posts are 3 inch diameter durable plastic pipe at least 4.5 feet long, set 1 foot in the ground or place in a mound of earth and stone as prescribed by NRS 517.030. All monument posts are marked by metal tags inscribe so as to appropriately identify the monument.

The location work consisted of making a claim map as provided in NRS 517.040.

Dated this 30<sup>th</sup> day of September, 1988

Molycorp, Inc.

By: Ray W. Hammitt  
Ray W. Hammitt  
Agent for Molycorp, Inc.



Recorder's Stamp

RECORDED AT THE REQUEST OF  
BOOK 188 PAGE 317  
Molycorp, Inc.  
28 OCT 21 P1:13  
OFFICIAL RECORDS  
EUREKA COUNTY, NEVADA  
MINERAL RIGHTS RECORDER  
FILE NO. 123599  
123599

BOOK 188 PAGE 317

123600

CERTIFICATE OF LOCATION  
LODE MINING CLAIM

MOLYCORP, INC., whose mailing address is P. O. Box 37, Louviers, Colorado 80131, by its undersigned agent, hereby certifies that it has located the PE-24 lode mining claim in Eureka, County, Nevada, on the 26<sup>th</sup> day of July, 1988. The claim is located in the following Mount Diablo Meridian quarter section(s):

Quarter	Section	Township	Range
<u>SW</u>	<u>30</u>	<u>21N</u>	<u>50E</u>

The claim is approximately 1500 feet long and 600 feet wide, such that 1485 feet is claimed in a southerly direction and 15 feet in a northerly direction from the point of discovery (monument of location), at which the Notice of Location was posted, together with 300 feet on each side of the monument of location and center line of the claim. The general course of the lode is north-south.

The NW corner of this claim is located approximately 2350 feet in a north direction, thence 1070 feet in a east direction from the NE corner of Section 36, Township 21 North, Range 49 East, Mount Diablo Meridian.

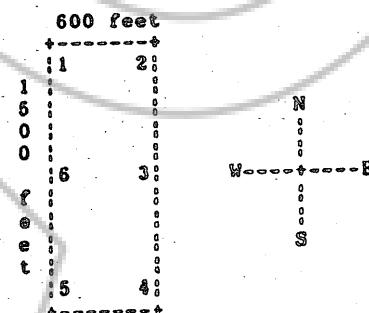
Monument posts defining the boundaries of this claim are located and marked as follows: Beginning at the NW corner post No. 1 of this claim, marked NW corner, thence 600 feet east to the NE corner post No. 2 of this claim, marked NE corner, thence 750 feet south to the east side center post No. 3 of this claim, marked E side center, thence 750 feet south to the SE corner post No. 4 of this claim, marked SE corner, thence 600 feet west to the SW corner post No. 5 of this claim, marked SW corner, thence 750 feet north to the west side center post No. 6 of this claim, marked W side center, thence 750 feet north to the point of beginning (see map below). Monument posts are 3 inch diameter durable plastic pipe at least 4.5 feet long, set 1 foot in the ground or place in a mound of earth and stone as prescribed by NRS 517.030. All monument posts are marked by metal tags inscribe so as to appropriately identify the monument.

The location work consisted of making a claim map as provided in NRS 517.040.

Dated this 30<sup>th</sup> day of September, 1988

Molycorp, Inc.

By: Ray W. Hammitt  
Ray W. Hammitt  
Agent for Molycorp, Inc.



Claim Map showing corner numbers

Recorder's Stamp

OFFICIAL RECORDS  
EUREKA COUNTY, NEVADA  
MIN. FILED, E.M. OFFICER  
FILE NO. 123600  
625

RECORDED AT THE REQUEST OF  
BOOK 188 PAGE 318  
Molycorp, Inc.  
88 DEC 21 PM 1:13

BOOK 188 PAGE 318

123601

CERTIFICATE OF LOCATION  
LODE MINING CLAIM

MOLYCORP, INC., whose mailing address is P. O. Box 37, Louviers, Colorado 80131, by its undersigned agent, hereby certifies that it has located the PE- 25 lode mining claim in Eureka, County, Nevada, on the 26<sup>th</sup> day of July, 1988. The claim is located in the following Mount Diablo Meridian quarter section(s):

Quarter	Section	Township	Range
<u>NW</u>	<u>30</u>	<u>21N</u>	<u>50E</u>
<u>SW</u>	<u>30</u>	<u>21N</u>	<u>50E</u>

The claim is approximately 1500 feet long and 600 feet wide, such that 1485 feet is claimed in a northerly direction and 15 feet in a southerly direction from the point of discovery (monument of location), at which the Notice of Location was posted, together with 300 feet on each side of the monument of location and center line of the claim. The general course of the lode is north-south.

The NW corner of this claim is located approximately 3850 feet in a north direction, thence 1670 feet in a east direction from the NE corner of Section 36, Township 21 North, Range 49 East, Mount Diablo Meridian.

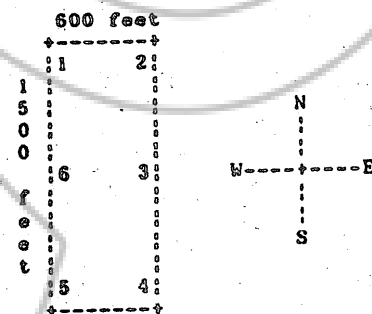
Monument posts defining the boundaries of this claim are located and marked as follows: Beginning at the NW corner post No. 1 of this claim, marked NW corner, thence 600 feet east to the NE corner post No. 2 of this claim, marked NE corner, thence 750 feet south to the east side center post No. 3 of this claim, marked E side center, thence 750 feet south to the SE corner post No. 4 of this claim, marked SE corner, thence 600 feet west to the SW corner post No. 5 of this claim, marked SW corner, thence 750 feet north to the west side center post No. 6 of this claim, marked W side center, thence 750 feet north to the point of beginning (see map below). Monument posts are 3 inch diameter durable plastic pipe at least 4.5 feet long, set 1 foot in the ground or place in a mound of earth and stone as prescribed by NRS 517.030. All monument posts are marked by metal tags inscribe so as to appropriately identify the monument.

The location work consisted of making a claim map as provided in NRS 517.040.

Dated this 30<sup>th</sup> day of September, 1988.

Molycorp, Inc.

By: Ray W. Hammitt  
Ray W. Hammitt  
Agent for Molycorp, Inc.



Claim Map showing corner numbers

Recorder's Stamp

123601

OFFICE OF THE CLERK  
EUREKA COUNTY, NEVADA  
FILE NO. 123601

BOOK 188 PAGE 319

RECORDED AT THE REQUEST OF  
BOOK 188 PAGE 319

BOOK 188 PAGE 319



123602

CERTIFICATE OF LOCATION  
LODE MINING CLAIM

MOLYCORP, INC., whose mailing address is P. O. Box 37, Louviers, Colorado 80131, by its undersigned agent, hereby certifies that it has located the PE- 26 lode mining claim in Eureka, County, Nevada, on the 26<sup>th</sup> day of July, 1988. The claim is located in the following Mount Diablo Meridian quarter section(s):

Quarter	Section	Township	Range
<u>SW</u>	<u>30</u>	<u>21N</u>	<u>49E</u>

The claim is approximately 1500 feet long and 600 feet wide, such that 1485 feet is claimed in a southerly direction and 15 feet in a northerly direction from the point of discovery (monument of location), at which the Notice of Location was posted, together with 300 feet on each side of the monument of location and center line of the claim. The general course of the lode is north-south.

The NW corner of this claim is located approximately 2350 feet in a North direction, thence 1670 feet in a East direction from the NE corner of Section 36, Township 21 North, Range 49 East, Mount Diablo Meridian.

Monument posts defining the boundaries of this claim are located and marked as follows: Beginning at the NW corner post No. 1 of this claim, marked NW corner, thence 600 feet east to the NE corner post No. 2 of this claim, marked NE corner, thence 750 feet south to the east side center post No. 3 of this claim, marked E side center, thence 750 feet south to the SE corner post No. 4 of this claim, marked SE corner, thence 600 feet west to the SW corner post No. 5 of this claim, marked SW corner, thence 750 feet north to the west side center post No. 6 of this claim, marked W side center, thence 750 feet north to the point of beginning (see map below). Monument posts are 3 inch diameter durable plastic pipe at least 4.5 feet long, set 1 foot in the ground or place in a mound of earth and stone as prescribed by NRS 517.030. All monument posts are marked by metal tags inscribe so as to appropriately identify the monument.

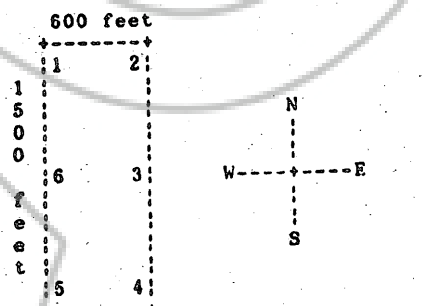
The location work consisted of making a claim map as provided in NRS 517.040.

Dated this 30<sup>th</sup> day of September, 1988

Molycorp, Inc.

By: Ray W. Hammitt  
Ray W. Hammitt  
Agent for Molycorp, Inc.

Recorder's Stamp



Claim Map showing corner numbers

RECORDED AT THE REQUEST OF  
BOOK 188 PAGE 320  
Molycorp, Inc.  
88 DEC 21 PM 1:13  
OFFICIAL RECORDS  
EUREKA COUNTY, NEVADA  
MIN. RECL. DIV. RECORDER  
FILE NO. 123602  
6-25

BOOK 188 PAGE 320

123603

CERTIFICATE OF LOCATION  
LODE MINING CLAIM

MOLYCORP, INC., whose mailing address is P. O. Box 37, Louviers, Colorado 80131, by its undersigned agent, hereby certifies that it has located the PE- 27 lode mining claim in Eureka, County, Nevada, on the 26<sup>th</sup> day of July, 1988. The claim is located in the following Mount Diablo Meridian quarter section(s):

Quarter	Section	Township	Range
<u>NW</u>	<u>30</u>	<u>21 N</u>	<u>50 E</u>
<u>NE</u>	<u>30</u>	<u>21 N</u>	<u>50 E</u>
<u>SW</u>	<u>30</u>	<u>21 N</u>	<u>50 E</u>
<u>SE</u>	<u>30</u>	<u>21 N</u>	<u>50 E</u>

The claim is approximately 1500 feet long and 600 feet wide, such that 1485 feet is claimed in a northerly direction and 15 feet in a southerly direction from the point of discovery (monument of location), at which the Notice of Location was posted, together with 300 feet on each side of the monument of location and center line of the claim. The general course of the lode is north-south.

The NW corner of this claim is located approximately 3850 feet in a North direction, thence 2270 feet in a East direction from the NE corner of Section 36, Township 21 North, Range 49 East, Mount Diablo Meridian.

Monument posts defining the boundaries of this claim are located and marked as follows: Beginning at the NW corner post No. 1 of this claim, marked NW corner, thence 600 feet east to the NE corner post No. 2 of this claim, marked NE corner, thence 750 feet south to the east side center post No. 3 of this claim, marked E side center, thence 750 feet south to the SE corner post No. 4 of this claim, marked SE corner, thence 600 feet west to the SW corner post No. 5 of this claim, marked SW corner, thence 750 feet north to the west side center post No. 6 of this claim, marked W side center, thence 750 feet north to the point of beginning (see map below). Monument posts are 3 inch diameter durable plastic pipe at least 4.5 feet long, set 1 foot in the ground or place in a mound of earth and stone as prescribed by NRS 517.030. All monument posts are marked by metal tags inscribe so as to appropriately identify the monument.

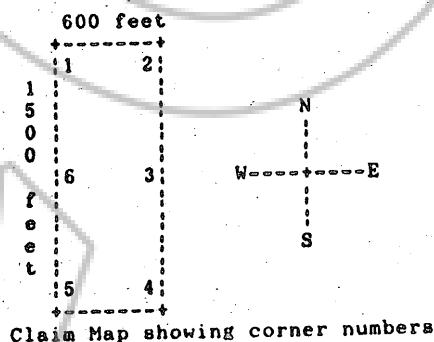
The location work consisted of making a claim map as provided in NRS 517.040.

Dated this 30<sup>th</sup> day of September, 1988

Molycorp, Inc.

By: Ray W. Hammitt  
Ray W. Hammitt  
Agent for Molycorp, Inc.

Recorder's Stamp



RECORDED AT THE REQUEST OF  
BOOK 188 PAGE 321  
Molycorp Inc.  
EUREKA COUNTY, NEVADA  
FILE NO. 123603  
SEE 5621

BOOK 188 PAGE 321

123601

CERTIFICATE OF LOCATION  
LODE MINING CLAIM

MOLYCORP, INC., whose mailing address is P. O. Box 37, Louviers, Colorado 80131, by its undersigned agent, hereby certifies that it has located the PE- 28 lode mining claim in Eureka, County, Nevada, on the 26<sup>th</sup> day of July, 1988. The claim is located in the following Mount Diablo Meridian quarter section(s):

Quarter	Section	Township	Range
<u>SW</u>	<u>30</u>	<u>21N</u>	<u>50E</u>
<u>SE</u>	<u>30</u>	<u>21N</u>	<u>50E</u>

The claim is approximately 1500 feet long and 600 feet wide, such that 1485 feet is claimed in a southerly direction and 15 feet in a northerly direction from the point of discovery (monument of location), at which the Notice of Location was posted, together with 300 feet on each side of the monument of location and center line of the claim. The general course of the lode is north-south.

The NW corner of this claim is located approximately 2350 feet in a north direction, thence 2270 feet in a east direction from the NE corner of Section 30, Township 21 North, Range 49 East, Mount Diablo Meridian.

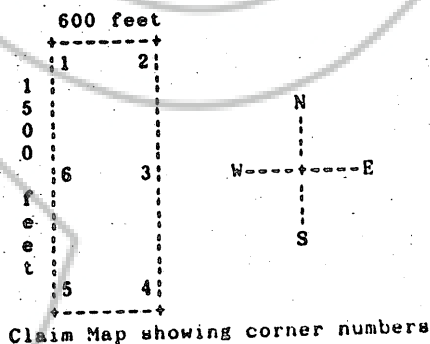
Monument posts defining the boundaries of this claim are located and marked as follows: Beginning at the NW corner post No. 1 of this claim, marked NW corner, thence 600 feet east to the NE corner post No. 2 of this claim, marked NE corner, thence 750 feet south to the east side center post No. 3 of this claim, marked E side center, thence 750 feet south to the SE corner post No. 4 of this claim, marked SE corner, thence 600 feet west to the SW corner post No. 5 of this claim, marked SW corner, thence 750 feet north to the west side center post No. 6 of this claim, marked W side center, thence 750 feet north to the point of beginning (see map below). Monument posts are 3 inch diameter durable plastic pipe at least 4.5 feet long, set 1 foot in the ground or place in a mound of earth and stone as prescribed by NRS 517.030. All monument posts are marked by metal tags inscribe so as to appropriately identify the monument.

The location work consisted of making a claim map as provided in NRS 517.040.

Dated this 30<sup>th</sup> day of September, 1988

Molycorp, Inc.

By: Ray W. Hammitt  
Ray W. Hammitt  
Agent for Molycorp, Inc.



Recorder's Stamp

OFFICIAL RECORDS  
EUREKA COUNTY, NEVADA  
FILE NO. 123601  
FEE \$ 6.25

RECORDED AT THE REQUEST OF  
BOOK 188 PAGE 322  
Molycorp, Inc.  
88 OCT 21 P 1:13

BOOK 188 PAGE 322



123605  
CERTIFICATE OF LOCATION  
LODE MINING CLAIM

MOLYCORP, INC., whose mailing address is P. O. Box 37, Louviers, Colorado 80131, by its undersigned agent, hereby certifies that it has located the PE- 29 lode mining claim in Eureka, County, Nevada, on the 26<sup>th</sup> day of July, 1988. The claim is located in the following Mount Diablo Meridian quarter section(s):

Quarter	Section	Township	Range
<u>NE</u>	<u>30</u>	<u>21 N</u>	<u>50 E</u>
<u>SE</u>	<u>30</u>	<u>21 N</u>	<u>50 E</u>

The claim is approximately 1500 feet long and 600 feet wide, such that 1485 feet is claimed in a northerly direction and 15 feet in a southerly direction from the point of discovery (monument of location), at which the Notice of Location was posted, together with 300 feet on each side of the monument of location and center line of the claim. The general course of the lode is north-south.

The NW corner of this claim is located approximately 3850 feet in a north direction, thence 2870 feet in a east direction from the NE corner of Section 36, Township 21 North, Range 49 East, Mount Diablo Meridian.

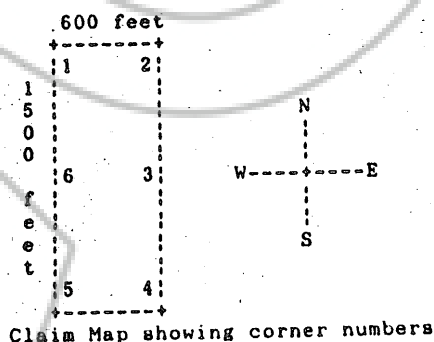
Monument posts defining the boundaries of this claim are located and marked as follows: Beginning at the NW corner post No. 1 of this claim, marked NW corner, thence 600 feet east to the NE corner post No. 2 of this claim, marked NE corner, thence 750 feet south to the east side center post No. 3 of this claim, marked E side center, thence 750 feet south to the SE corner post No. 4 of this claim, marked SE corner, thence 600 feet west to the SW corner post No. 5 of this claim, marked SW corner, thence 750 feet north to the west side center post No. 6 of this claim, marked W side center, thence 750 feet north to the point of beginning (see map below). Monument posts are 3 inch diameter durable plastic pipe at least 4.5 feet long, set 1 foot in the ground or place in a mound of earth and stone as prescribed by NRS 517.030. All monument posts are marked by metal tags inscribe so as to appropriately identify the monument.

The location work consisted of making a claim map as provided in NRS 517.040.

Dated this 30<sup>th</sup> day of September, 1988

Molycorp, Inc.

By: Ray W. Hammitt  
Ray W. Hammitt  
Agent for Molycorp, Inc.



Recorder's Stamp

123605

OFFICIAL RECORDS  
EUREKA COUNTY, NEVADA  
MIN. RECLAM. RECORDER  
FILE NO. 621

88 OCT 21 PM 1:13

RECORDED AT THE REQUEST OF  
BOOK 188 PAGE 323  
Molycorp, Inc.

BOOK 188 PAGE 323

123606

CERTIFICATE OF LOCATION  
LODE MINING CLAIM

MOLYCORP, INC., whose mailing address is P. O. Box 37, Louviers, Colorado 80131, by its undersigned agent, hereby certifies that it has located the PE- 30 lode mining claim in Eureka, County, Nevada, on the 26<sup>th</sup> day of July, 1988. The claim is located in the following Mount Diablo Meridian quarter section(s):

Quarter	Section	Township	Range
<u>SE</u>	<u>30</u>	<u>21 N</u>	<u>50 E</u>

The claim is approximately 1500 feet long and 600 feet wide, such that 1485 feet is claimed in a southerly direction and 15 feet in a northerly direction from the point of discovery (monument of location), at which the Notice of Location was posted, together with 300 feet on each side of the monument of location and center line of the claim. The general course of the lode is north-south.

The NW corner of this claim is located approximately 2350 feet in a North direction, thence 2870 feet in a East direction from the NE corner of Section 36, Township 21 North, Range 49 East, Mount Diablo Meridian.

Monument posts defining the boundaries of this claim are located and marked as follows: Beginning at the NW corner post No. 1 of this claim, marked NW corner, thence 600 feet east to the NE corner post No. 2 of this claim, marked NE corner, thence 750 feet south to the east side center post No. 3 of this claim, marked E side center, thence 750 feet south to the SE corner post No. 4 of this claim, marked SE corner, thence 600 feet west to the SW corner post No. 5 of this claim, marked SW corner, thence 750 feet north to the west side center post No. 6 of this claim, marked W side center, thence 750 feet north to the point of beginning (see map below). Monument posts are 3 inch diameter durable plastic pipe at least 4.5 feet long, set 1 foot in the ground or place in a mound of earth and stone as prescribed by NRS 517.030. All monument posts are marked by metal tags inscribe so as to appropriately identify the monument.

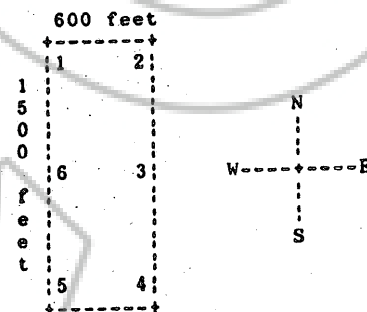
The location work consisted of making a claim map as provided in NRS 517.040.

Dated this 30<sup>th</sup> day of September, 1988

Molycorp, Inc.

By: Ray W. Hammitt  
Ray W. Hammitt  
Agent for Molycorp, Inc.

Recorder's Stamp



Claim Map showing corner numbers

123606

OFFICIAL RECORDS  
EUREKA COUNTY, NEVADA  
FILE NO. 123606  
123606

RECORDED AT THE REQUEST OF  
BOOK 188 PAGE 324  
Molycorp, Inc.  
88 OCT 21 P1:13

BOOK 188 PAGE 324

123607

CERTIFICATE OF LOCATION  
LODE MINING CLAIM

MOLYCORP, INC., whose mailing address is P. O. Box 37, Louviers, Colorado 80131, by its undersigned agent, hereby certifies that it has located the PE- 31 lode mining claim in Eureka, County, Nevada, on the 26<sup>th</sup> day of July, 1988. The claim is located in the following Mount Diablo Meridian quarter section(s):

Quarter	Section	Township	Range
<u>NE</u>	<u>30</u>	<u>21N</u>	<u>50E</u>
<u>SE</u>	<u>30</u>	<u>21N</u>	<u>50E</u>

The claim is approximately 1500 feet long and 600 feet wide, such that 1485 feet is claimed in a northerly direction and 15 feet in a southerly direction from the point of discovery (monument of location), at which the Notice of Location was posted, together with 300 feet on each side of the monument of location and center line of the claim. The general course of the lode is north-south.

The NW corner of this claim is located approximately 3850 feet in a North direction, thence 3470 feet in a East direction from the NE corner of Section 36, Township 21 North, Range 49 East, Mount Diablo Meridian.

Monument posts defining the boundaries of this claim are located and marked as follows: Beginning at the NW corner post No. 1 of this claim, marked NW corner, thence 600 feet east to the NE corner post No. 2 of this claim, marked NE corner, thence 750 feet south to the east side center post No. 3 of this claim, marked E side center, thence 750 feet south to the SE corner post No. 4 of this claim, marked SE corner, thence 600 feet west to the SW corner post No. 5 of this claim, marked SW corner, thence 750 feet north to the west side center post No. 6 of this claim, marked W side center, thence 750 feet north to the point of beginning (see map below). Monument posts are 3 inch diameter durable plastic pipe at least 4.5 feet long, set 1 foot in the ground or place in a mound of earth and stone as prescribed by NRS 517.030. All monument posts are marked by metal tags inscribe so as to appropriately identify the monument.

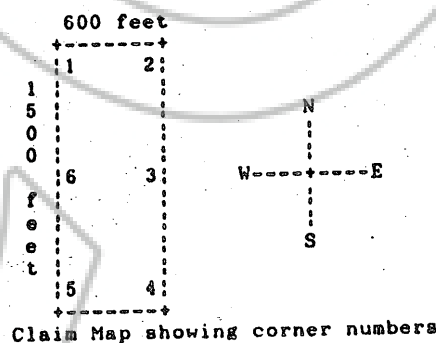
The location work consisted of making a claim map as provided in NRS 517.040.

Dated this 30<sup>th</sup> day of September, 1988

Molycorp, Inc.

By: Ray W. Hammitt  
Ray W. Hammitt  
Agent for Molycorp, Inc.

Recorder's Stamp



RECORDED AT THE REQUEST OF  
BOOK 188 PAGE 325  
Molycorp, Inc.  
78 OCT 21 P 1:13  
OFFICIAL RECORDS  
EUREKA COUNTY, NEVADA  
FILE NO. 123607  
FILE 5625

BOOK 188 PAGE 325



123608

CERTIFICATE OF LOCATION  
LODE MINING CLAIM

MOLYCORP, INC., whose mailing address is P. O. Box 37, Louviers, Colorado 80131, by its undersigned agent, hereby certifies that it has located the PE-32 lode mining claim in Eureka, County, Nevada, on the 26<sup>th</sup> day of July, 1988. The claim is located in the following Mount Diablo Meridian quarter section(s):

Quarter	Section	Township	Range
<u>SE</u>	<u>30</u>	<u>21 N</u>	<u>50 E</u>

The claim is approximately 1500 feet long and 600 feet wide, such that 1485 feet is claimed in a southerly direction and 15 feet in a northerly direction from the point of discovery (monument of location), at which the Notice of Location was posted, together with 300 feet on each side of the monument of location and center line of the claim. The general course of the lode is north-south.

The NW corner of this claim is located approximately 2350 feet in a north direction, thence 3470 feet in a east direction from the NE corner of Section 36, Township 21 North, Range 49 East, Mount Diablo Meridian.

Monument posts defining the boundaries of this claim are located and marked as follows: Beginning at the NW corner post No. 1 of this claim, marked NW corner, thence 600 feet east to the NE corner post No. 2 of this claim, marked NE corner, thence 750 feet south to the east side center post No. 3 of this claim, marked E side center, thence 750 feet south to the SE corner post No. 4 of this claim, marked SE corner, thence 600 feet west to the SW corner post No. 5 of this claim, marked SW corner, thence 750 feet north to the west side center post No. 6 of this claim, marked W side center, thence 750 feet north to the point of beginning (see map below). Monument posts are 3 inch diameter durable plastic pipe at least 4.5 feet long, set 1 foot in the ground or place in a mound of earth and stone as prescribed by NRS 517.030. All monument posts are marked by metal tags inscribe so as to appropriately identify the monument.

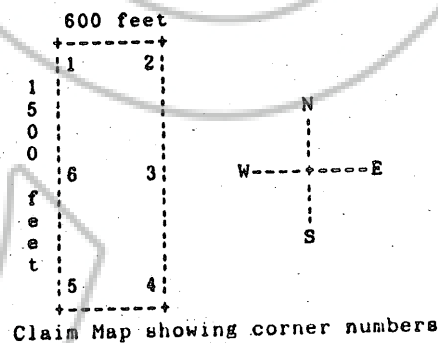
The location work consisted of making a claim map as provided in NRS 517.040.

Dated this 30<sup>th</sup> day of September, 1988

Molycorp, Inc.

By: Ray W. Hammitt  
Ray W. Hammitt  
Agent for Molycorp, Inc.

Recorder's Stamp



RECORDED AT THE REQUEST OF  
BDM 188 PAGE 326  
Molycorp, Inc.  
88 OCT 21 P1:13  
OFFICIAL RECORDS  
EUREKA COUNTY, NEVADA  
FILE NO. 123608  
FEE \$ 6.25  
BOOK 188 PAGE 326

123609

CERTIFICATE OF LOCATION  
LODE MINING CLAIM

MOLYCORP, INC., whose mailing address is P. O. Box 37, Louviers, Colorado 80131, by its undersigned agent, hereby certifies that it has located the PE- 33 lode mining claim in Eureka, County, Nevada, on the 26<sup>th</sup> day of July, 1988. The claim is located in the following Mount Diablo Meridian quarter section(s):

Quarter	Section	Township	Range
<u>NE</u>	<u>30</u>	<u>21N</u>	<u>50E</u>
<u>SE</u>	<u>30</u>	<u>21N</u>	<u>50E</u>

The claim is approximately 1500 feet long and 600 feet wide, such that 1485 feet is claimed in a northerly direction and 15 feet in a southerly direction from the point of discovery (monument of location), at which the Notice of Location was posted, together with 300 feet on each side of the monument of location and center line of the claim. The general course of the lode is north-south.

The NW corner of this claim is located approximately 3850 feet in a north direction, thence 4070 feet in a east direction from the NE corner of Section 36, Township 21 North, Range 49 East, Mount Diablo Meridian.

Monument posts defining the boundaries of this claim are located and marked as follows: Beginning at the NW corner post No. 1 of this claim, marked NW corner, thence 600 feet east to the NE corner post No. 2 of this claim, marked NE corner, thence 750 feet south to the east side center post No. 3 of this claim, marked E side center, thence 750 feet south to the SE corner post No. 4 of this claim, marked SE corner, thence 600 feet west to the SW corner post No. 5 of this claim, marked SW corner, thence 750 feet north to the west side center post No. 6 of this claim, marked W side center, thence 750 feet north to the point of beginning (see map below). Monument posts are 3 inch diameter durable plastic pipe at least 4.5 feet long, set 1 foot in the ground or place in a mound of earth and stone as prescribed by NRS 517.030. All monument posts are marked by metal tags inscribe so as to appropriately identify the monument.

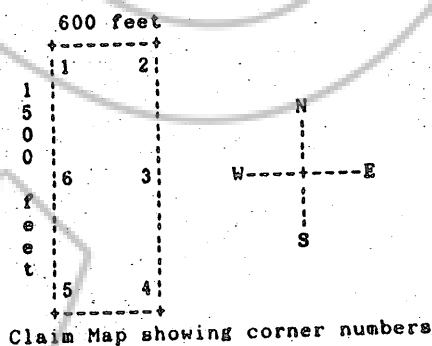
The location work consisted of making a claim map as provided in NRS 517.040.

Dated this 30<sup>th</sup> day of September, 1988

Molycorp, Inc.

By: Ray W. Hammitt  
Ray W. Hammitt  
Agent for Molycorp, Inc.

Recorder's Stamp



RECORDED AT THE REQUEST OF  
BOOK 188 PAGE 327  
Molycorp Inc.  
88 OCT 21 P 1:13  
OFFICIAL RECORDS  
EUREKA COUNTY, NEVADA  
FILE NO. 123609  
123609  
BOOK 188 PAGE 327

123610

CERTIFICATE OF LOCATION  
LODE MINING CLAIM

MOLYCORP, INC., whose mailing address is P. O. Box 37, Louviers, Colorado 80131, by its undersigned agent, hereby certifies that it has located the PE- 34 lode mining claim in Eureka, County, Nevada, on the 26<sup>th</sup> day of July, 1988. The claim is located in the following Mount Diablo Meridian quarter section(s):

Quarter	Section	Township	Range
<u>SE</u>	<u>30</u>	<u>21N</u>	<u>50E</u>

The claim is approximately 1500 feet long and 600 feet wide, such that 1485 feet is claimed in a southerly direction and 15 feet in a northerly direction from the point of discovery (monument of location), at which the Notice of Location was posted, together with 300 feet on each side of the monument of location and center line of the claim. The general course of the lode is north-south.

The NW corner of this claim is located approximately 2350 feet in a North direction, thence 4070 feet in a East direction from the NE corner of Section 30, Township 21 North, Range 49 East, Mount Diablo Meridian.

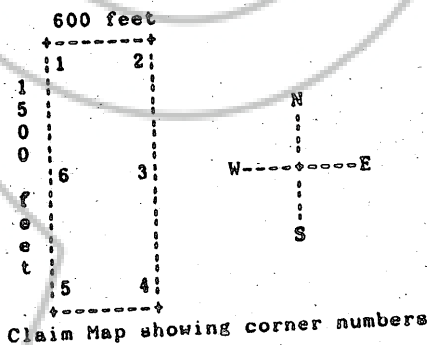
Monument posts defining the boundaries of this claim are located and marked as follows: Beginning at the NW corner post No. 1 of this claim, marked NW corner, thence 600 feet east to the NE corner post No. 2 of this claim, marked NE corner, thence 750 feet south to the east side center post No. 3 of this claim, marked E side center, thence 750 feet south to the SE corner post No. 4 of this claim, marked SE corner, thence 600 feet west to the SW corner post No. 5 of this claim, marked SW corner, thence 750 feet north to the west side center post No. 6 of this claim, marked W side center, thence 750 feet north to the point of beginning (see map below). Monument posts are 3 inch diameter durable plastic pipe at least 4.5 feet long, set 1 foot in the ground or place in a mound of earth and stone as prescribed by NRS 517.030. All monument posts are marked by metal tags inscribe so as to appropriately identify the monument.

The location work consisted of making a claim map as provided in NRS 517.040.

Dated this 30<sup>th</sup> day of September, 1988

Molycorp, Inc.

By: Ray W. Hammitt  
Ray W. Hammitt  
Agent for Molycorp, Inc.



Recorder's Stamp

RECORDED AT THE REQUEST OF  
BOOK 188 PAGE 328  
Molycorp, Inc.  
88 OCT 21 P 1:13  
OFFICIAL RECORDS  
EUREKA COUNTY, NEVADA  
MIN. RECLAMATION DIVISION  
FILE NO. 123610

BOOK 188 PAGE 328



123611

CERTIFICATE OF LOCATION  
LODE MINING CLAIM

MOLYCORP, INC., whose mailing address is P. O. Box 37, Louviers, Colorado 80131, by its undersigned agent, hereby certifies that it has located the PE- 35 lode mining claim in Eureka, County, Nevada, on the 26<sup>th</sup> day of July, 1988. The claim is located in the following Mount Diablo Meridian quarter section(s):

Quarter	Section	Township	Range
<u>NE</u>	<u>30</u>	<u>21 N</u>	<u>50 E</u>
<u>SE</u>	<u>30</u>	<u>21 N</u>	<u>50 E</u>
<u>NW</u>	<u>29</u>	<u>21 N</u>	<u>50 E</u>
<u>SW</u>	<u>29</u>	<u>21 N</u>	<u>50 E</u>

The claim is approximately 1500 feet long and 600 feet wide, such that 1485 feet is claimed in a northerly direction and 15 feet in a southerly direction from the point of discovery (monument of location), at which the Notice of Location was posted, together with 300 feet on each side of the monument of location and center line of the claim. The general course of the lode is north-south.

The NW corner of this claim is located approximately 3850 feet in a north direction, thence 4670 feet in a east direction from the NE corner of Section 36, Township 21 North, Range 49 East, Mount Diablo Meridian.

Monument posts defining the boundaries of this claim are located and marked as follows: Beginning at the NW corner post No. 1 of this claim, marked NW corner, thence 600 feet east to the NE corner post No. 2 of this claim, marked NE corner, thence 750 feet south to the east side center post No. 3 of this claim, marked E side center, thence 750 feet south to the SE corner post No. 4 of this claim, marked SE corner, thence 600 feet west to the SW corner post No. 5 of this claim, marked SW corner, thence 750 feet north to the west side center post No. 6 of this claim, marked W side center, thence 750 feet north to the point of beginning (see map below). Monument posts are 3 inch diameter durable plastic pipe at least 4.5 feet long, set 1 foot in the ground or place in a mound of earth and stone as prescribed by NRS 517.030. All monument posts are marked by metal tags inscribe so as to appropriately identify the monument.

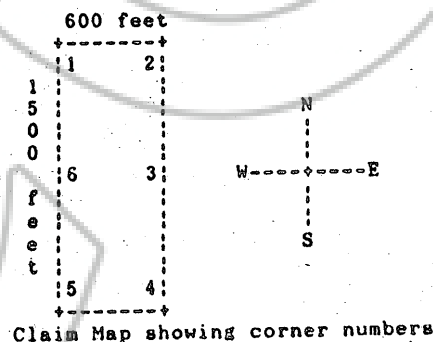
The location work consisted of making a claim map as provided in NRS 517.040.

Dated this 30<sup>th</sup> day of September, 1988

Molycorp, Inc.

By: Ray W. Hammitt  
Ray W. Hammitt  
Agent for Molycorp, Inc.

Recorder's Stamp



RECORDED AT THE REQUEST OF  
BOOK 188 PAGE 329  
Molycorp, Inc.  
88 OCT 21 P1:13  
OFFICIAL RECORDS  
EUREKA COUNTY, NEVADA  
FILE NO. 123611  
625  
BOOK 188 PAGE 329

123612

CERTIFICATE OF LOCATION  
LODE MINING CLAIM

MOLYCORP, INC., whose mailing address is P. O. Box 37, Louviers, Colorado 80131, by its undersigned agent, hereby certifies that it has located the PE- 36 lode mining claim in Eureka, County, Nevada, on the 26th day of July, 1988. The claim is located in the following Mount Diablo Meridian quarter section(s):

Quarter	Section	Township	Range
<u>SE</u>	<u>30</u>	<u>21N</u>	<u>50E</u>
<u>SW</u>	<u>29</u>	<u>21N</u>	<u>50E</u>

The claim is approximately 1500 feet long and 600 feet wide, such that 1485 feet is claimed in a southerly direction and 15 feet in a northerly direction from the point of discovery (monument of location), at which the Notice of Location was posted, together with 300 feet on each side of the monument of location and center line of the claim. The general course of the lode is north-south.

The NW corner of this claim is located approximately 2350 feet in a north direction, thence 4670 feet in a east direction from the NE corner of Section 36, Township 21 North, Range 49 East, Mount Diablo Meridian.

Monument posts defining the boundaries of this claim are located and marked as follows: Beginning at the NW corner post No. 1 of this claim, marked NW corner, thence 600 feet east to the NE corner post No. 2 of this claim, marked NE corner, thence 750 feet south to the east side center post No. 3 of this claim, marked E side center, thence 750 feet south to the SE corner post No. 4 of this claim, marked SE corner, thence 600 feet west to the SW corner post No. 5 of this claim, marked SW corner, thence 750 feet north to the west side center post No. 6 of this claim, marked W side center, thence 750 feet north to the point of beginning (see map below). Monument posts are 3 inch diameter durable plastic pipe at least 4.5 feet long, set 1 foot in the ground or place in a mound of earth and stone as prescribed by NRS 517.030. All monument posts are marked by metal tags inscribe so as to appropriately identify the monument.

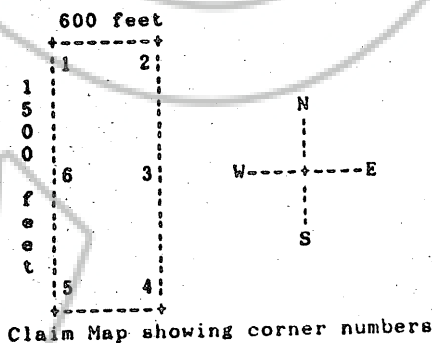
The location work consisted of making a claim map as provided in NRS 517.040.

Dated this 30th day of September, 1988

Molycorp, Inc.

By: Ray W. Hammitt  
Ray W. Hammitt  
Agent for Molycorp, Inc.

Recorder's Stamp



RECORDED AT THE REQUEST OF  
BOOK 188 PAGE 330  
Molycorp Inc.  
88 OCT 21 PM 1:13  
OFFICIAL RECORDS  
EUREKA COUNTY, NEVADA  
MIN. RECLAMATION DIVISION  
FILE NO. 123612

BOOK 188 PAGE 330

123613  
CERTIFICATE OF LOCATION  
LODE MINING CLAIM

MOLYCORP, INC., whose mailing address is P. O. Box 37, Louviers, Colorado 80131, by its undersigned agent, hereby certifies that it has located the PE- 37 lode mining claim in Eureka, County, Nevada, on the 26<sup>th</sup> day of July, 1988. The claim is located in the following Mount Diablo Meridian quarter section(s):

Quarter	Section	Township	Range
<u>NW</u>	<u>29</u>	<u>21 N</u>	<u>50 E</u>
<u>SW</u>	<u>29</u>	<u>21 N</u>	<u>50 E</u>

The claim is approximately 1500 feet long and 600 feet wide, such that 1485 feet is claimed in a northerly direction and 15 feet in a southerly direction from the point of discovery (monument of location), at which the Notice of Location was posted, together with 300 feet on each side of the monument of location and center line of the claim. The general course of the lode is north-south.

The NW corner of this claim is located approximately 3650 feet in a north direction, thence 5270 feet in a east direction from the NE corner of Section 36, Township 21 North, Range 49 East, Mount Diablo Meridian.

Monument posts defining the boundaries of this claim are located and marked as follows: Beginning at the NW corner post No. 1 of this claim, marked NW corner, thence 600 feet east to the NE corner post No. 2 of this claim, marked NE corner, thence 750 feet south to the east side center post No. 3 of this claim, marked E side center, thence 750 feet south to the SE corner post No. 4 of this claim, marked SE corner, thence 600 feet west to the SW corner post No. 5 of this claim, marked SW corner, thence 750 feet north to the west side center post No. 6 of this claim, marked W side center, thence 750 feet north to the point of beginning (see map below). Monument posts are 3 inch diameter durable plastic pipe at least 4.5 feet long, set 1 foot in the ground or place in a mound of earth and stone as prescribed by NRS 517.030. All monument posts are marked by metal tags inscribe so as to appropriately identify the monument.

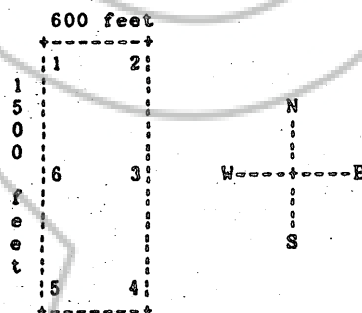
The location work consisted of making a claim map as provided in NRS 517.040.

Dated this 30<sup>th</sup> day of September, 1988

Molycorp, Inc.

By: Ray W. Hammitt  
Ray W. Hammitt  
Agent for Molycorp, Inc.

Recorder's Stamp



Claim Map showing corner numbers

123613

RECORDED AT THE REQUEST OF  
BOOK 188 PAGE 331  
Molycorp Inc.  
78 OCT 21 P 1:13  
OFFICIAL RECORDS  
EUREKA COUNTY, NEVADA  
FILE NO. 123613

BOOK 188 PAGE 331



123614

CERTIFICATE OF LOCATION  
LODE MINING CLAIM

MOLYCORP, INC., whose mailing address is P. O. Box 37, Louviers, Colorado 80131, by its undersigned agent, hereby certifies that it has located the PE- 38 lode mining claim in Eureka, County, Nevada, on the 26<sup>th</sup> day of July, 1988. The claim is located in the following Mount Diablo Meridian quarter section(s):

Quarter	Section	Township	Range
<u>SW</u>	<u>29</u>	<u>21N</u>	<u>50E</u>

The claim is approximately 1500 feet long and 600 feet wide, such that 1485 feet is claimed in a southerly direction and 15 feet in a northerly direction from the point of discovery (monument of location), at which the Notice of Location was posted, together with 300 feet on each side of the monument of location and center line of the claim. The general course of the lode is north-south.

The NW corner of this claim is located approximately 2350 feet in a north direction, thence 5270 feet in a east direction from the NE corner of Section 36, Township 21 North, Range 49 East, Mount Diablo Meridian.

Monument posts defining the boundaries of this claim are located and marked as follows: Beginning at the NW corner post No. 1 of this claim, marked NW corner, thence 600 feet east to the NE corner post No. 2 of this claim, marked NE corner, thence 750 feet south to the east side center post No. 3 of this claim, marked E side center, thence 750 feet south to the SE corner post No. 4 of this claim, marked SE corner, thence 600 feet west to the SW corner post No. 5 of this claim, marked SW corner, thence 750 feet north to the west side center post No. 6 of this claim, marked W side center, thence 750 feet north to the point of beginning (see map below). Monument posts are 3 inch diameter durable plastic pipe at least 4.5 feet long, set 1 foot in the ground or place in a mound of earth and stone as prescribed by NRS 517.030. All monument posts are marked by metal tags inscribe so as to appropriately identify the monument.

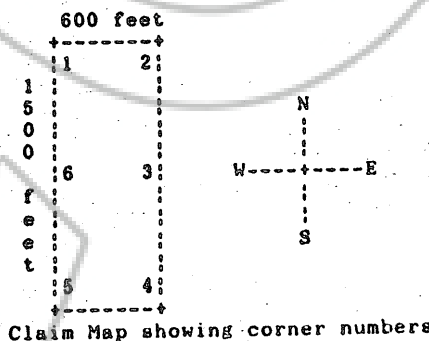
The location work consisted of making a claim map as provided in NRS 517.040.

Dated this 30<sup>th</sup> day of September, 1988

Molycorp, Inc.

By: Ray W. Hammitt  
Ray W. Hammitt  
Agent for Molycorp, Inc.

Recorder's Stamp



RECORDED AT THE REQUEST OF  
BOOK 188 PAGE 332  
Molycorp, Inc.  
88 OCT 21 6 11 3  
OFFICIAL RECORD  
EUREKA COUNTY, NEVADA  
FILE NO. 123614  
SEE 5/621

BOOK 188 PAGE 332

123615

CERTIFICATE OF LOCATION  
LODE MINING CLAIM

MOLYCORP, INC., whose mailing address is P. O. Box 37, Louviers, Colorado 80131, by its undersigned agent, hereby certifies that it has located the PE- 39 lode mining claim in Eureka, County, Nevada, on the 26<sup>th</sup> day of July, 1988. The claim is located in the following Mount Diablo Meridian quarter section(s):

Quarter	Section	Township	Range
<u>NW</u>	<u>29</u>	<u>21N</u>	<u>50E</u>
<u>SW</u>	<u>29</u>	<u>21N</u>	<u>50E</u>

The claim is approximately 1500 feet long and 600 feet wide, such that 1485 feet is claimed in a northerly direction and 15 feet in a southerly direction from the point of discovery (monument of location), at which the Notice of Location was posted, together with 300 feet on each side of the monument of location and center line of the claim. The general course of the lode is north-south.

The NW corner of this claim is located approximately 3850 feet in a north direction, thence 5870 feet in a east direction from the NE corner of Section 36, Township 21 North, Range 49 East, Mount Diablo Meridian.

Monument posts defining the boundaries of this claim are located and marked as follows: Beginning at the NW corner post No. 1 of this claim, marked NW corner, thence 600 feet east to the NE corner post No. 2 of this claim, marked NE corner, thence 750 feet south to the east side center post No. 3 of this claim, marked E side center, thence 750 feet south to the SE corner post No. 4 of this claim, marked SE corner, thence 600 feet west to the SW corner post No. 5 of this claim, marked SW corner, thence 750 feet north to the west side center post No. 6 of this claim, marked W side center, thence 750 feet north to the point of beginning (see map below). Monument posts are 3 inch diameter durable plastic pipe at least 4.5 feet long, set 1 foot in the ground or place in a mound of earth and stone as prescribed by NRS 517.030. All monument posts are marked by metal tags inscribe so as to appropriately identify the monument.

The location work consisted of making a claim map as provided in NRS 517.040.

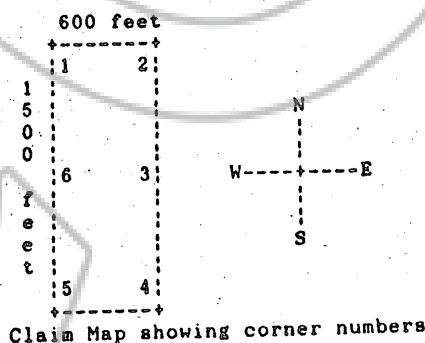
Dated this 30<sup>th</sup> day of September, 1988

Molycorp, Inc.

By: Ray W. Hammitt  
Ray W. Hammitt  
Agent for Molycorp, Inc.

Recorder's Stamp

RECORDED AT THE REQUEST OF  
BOOK 188 PAGE 333  
Molycorp, Inc.  
OCT 21 P 1:13  
OFFICIAL RECORDS  
SUPERIOR COUNTY, CO  
FILE NO. 123615  
FEE \$ 6.25



BOOK 188 PAGE 333

123616  
CERTIFICATE OF LOCATION  
LODE MINING CLAIM

MOLYCORP, INC., whose mailing address is P. O. Box 37, Louviers, Colorado 80131, by its undersigned agent, hereby certifies that it has located the PE- 40 lode mining claim in Eureka, County, Nevada, on the 26<sup>th</sup> day of July, 1988. The claim is located in the following Mount Diablo Meridian quarter section(s):

Quarter	Section	Township	Range
<u>SW</u>	<u>29</u>	<u>21 N</u>	<u>50 E</u>

The claim is approximately 1500 feet long and 600 feet wide, such that 1485 feet is claimed in a southerly direction and 15 feet in a northerly direction from the point of discovery (monument of location), at which the Notice of Location was posted, together with 300 feet on each side of the monument of location and center line of the claim. The general course of the lode is north-south.

The NW corner of this claim is located approximately 2350 feet in a North direction, thence 5870 feet in a East direction from the NE corner of Section 36, Township 21 North, Range 49 East, Mount Diablo Meridian.

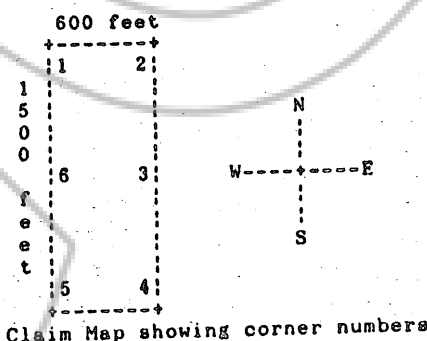
Monument posts defining the boundaries of this claim are located and marked as follows: Beginning at the NW corner post No. 1 of this claim, marked NW corner, thence 600 feet east to the NE corner post No. 2 of this claim, marked NE corner, thence 750 feet south to the east side center post No. 3 of this claim, marked E side center, thence 750 feet south to the SE corner post No. 4 of this claim, marked SE corner, thence 600 feet west to the SW corner post No. 5 of this claim, marked SW corner, thence 750 feet north to the west side center post No. 6 of this claim, marked W side center, thence 750 feet north to the point of beginning (see map below). Monument posts are 3 inch diameter durable plastic pipe at least 4.5 feet long, set 1 foot in the ground or place in a mound of earth and stone as prescribed by NRS 517.030. All monument posts are marked by metal tags inscribe so as to appropriately identify the monument.

The location work consisted of making a claim map as provided in NRS 517.040.

Dated this 30<sup>th</sup> day of September, 1988

Molycorp, Inc.

By: Ray W. Hammitt  
Ray W. Hammitt  
Agent for Molycorp, Inc.



Recorder's Stamp

RECORDED AT THE REQUEST OF  
BOOK 188 PAGE 334  
Molycorp, Inc.  
88 OCT 21 PM 1:13  
OFFICIAL RECORDS  
EUREKA COUNTY, NEVADA  
FILE NO. 123616  
SEE S C 21

BOOK 188 PAGE 334



123617

CERTIFICATE OF LOCATION  
LODE MINING CLAIM

MOLYCORP, INC., whose mailing address is P. O. Box 37, Louviers, Colorado 80131, by its undersigned agent, hereby certifies that it has located the PE- 41 lode mining claim in Eureka, County, Nevada, on the 26<sup>th</sup> day of July, 1988. The claim is located in the following Mount Diablo Meridian quarter section(s):

Quarter	Section	Township	Range
<u>SW</u>	<u>30</u>	<u>21 N</u>	<u>50 E</u>
<u>NW</u>	<u>31</u>	<u>21 N</u>	<u>50 E</u>

The claim is approximately 1500 feet long and 600 feet wide, such that 1485 feet is claimed in a northerly direction and 15 feet in a southerly direction from the point of discovery (monument of location), at which the Notice of Location was posted, together with 300 feet on each side of the monument of location and center line of the claim. The general course of the lode is north-south.

The NW corner of this claim is located approximately 850 feet in a north direction, thence 470 feet in a east direction from the NE corner of Section 30, Township 21 North, Range 49 East, Mount Diablo Meridian.

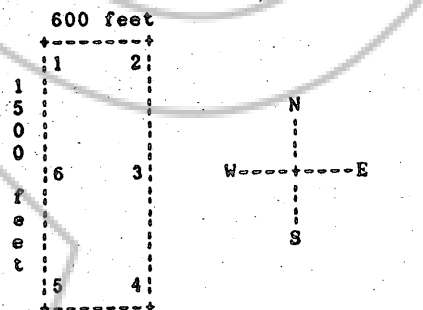
Monument posts defining the boundaries of this claim are located and marked as follows: Beginning at the NW corner post No. 1 of this claim, marked NW corner, thence 600 feet east to the NE corner post No. 2 of this claim, marked NE corner, thence 750 feet south to the east side center post No. 3 of this claim, marked E side center, thence 750 feet south to the SE corner post No. 4 of this claim, marked SE corner, thence 600 feet west to the SW corner post No. 5 of this claim, marked SW corner, thence 750 feet north to the west side center post No. 6 of this claim, marked W side center, thence 750 feet north to the point of beginning (see map below). Monument posts are 3 inch diameter durable plastic pipe at least 4.5 feet long, set 1 foot in the ground or place in a mound of earth and stone as prescribed by NRS 517.030. All monument posts are marked by metal tags inscribe so as to appropriately identify the monument.

The location work consisted of making a claim map as provided in NRS 517.040.

Dated this 30<sup>th</sup> day of September, 1988

Molycorp, Inc.

By: Ray W. Hammitt  
Ray W. Hammitt  
Agent for Molycorp, Inc.



Claim Map showing corner numbers

Recorder's Stamp

123617  
OFFICIAL RECORD  
EUREKA COUNTY, NEVADA  
MINERAL RIGHTS  
FILE NO. 625

RECORDED AT THE REQUEST OF  
BOOK 185 PAGE 335  
Molycorp Inc.  
88 OCT 21 P 1:13

BOOK 188 PAGE 335

123618

CERTIFICATE OF LOCATION  
LODE MINING CLAIM

MOLYCORP, INC., whose mailing address is P. O. Box 37, Louviers, Colorado 80131, by its undersigned agent, hereby certifies that it has located the PE- 42 lode mining claim in Eureka, County, Nevada, on the 26<sup>th</sup> day of July, 1988. The claim is located in the following Mount Diablo Meridian quarter section(s):

Quarter	Section	Township	Range
<u>NW</u>	<u>31</u>	<u>21N</u>	<u>50E</u>

The claim is approximately 1500 feet long and 600 feet wide, such that 1485 feet is claimed in a southerly direction and 15 feet in a northerly direction from the point of discovery (monument of location), at which the Notice of Location was posted, together with 300 feet on each side of the monument of location and center line of the claim. The general course of the lode is north-south.

The NW corner of this claim is located approximately 650 feet in a south direction, thence 470 feet in a east direction from the NE corner of Section 36, Township 21 North, Range 49 East, Mount Diablo Meridian.

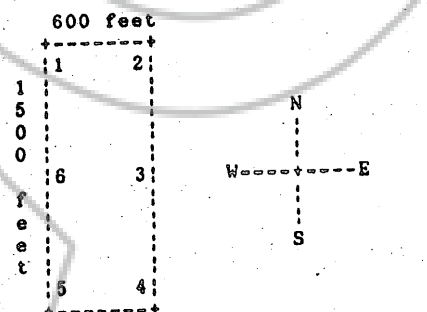
Monument posts defining the boundaries of this claim are located and marked as follows: Beginning at the NW corner post No. 1 of this claim, marked NW corner, thence 600 feet east to the NE corner post No. 2 of this claim, marked NE corner, thence 750 feet south to the east side center post No. 3 of this claim, marked E side center, thence 750 feet south to the SE corner post No. 4 of this claim, marked SE corner, thence 600 feet west to the SW corner post No. 5 of this claim, marked SW corner, thence 750 feet north to the west side center post No. 6 of this claim, marked W side center, thence 750 feet north to the point of beginning (see map below). Monument posts are 3 inch diameter durable plastic pipe at least 4.5 feet long, set 1 foot in the ground or place in a mound of earth and stone as prescribed by NRS 517.030. All monument posts are marked by metal tags inscribe so as to appropriately identify the monument.

The location work consisted of making a claim map as provided in NRS 517.040.

Dated this 30<sup>th</sup> day of September, 1988

Molycorp, Inc.

By: Ray W. Hammitt  
Ray W. Hammitt  
Agent for Molycorp, Inc.



Claim Map showing corner numbers

Recorder's Stamp

123618  
OFFICIAL RECORDS  
EUREKA COUNTY, NEVADA  
FILE NO. 625

RECORDED AT THE REQUEST OF  
BOOK 188 PAGE 336  
Molycorp, Inc.  
88 OCT 21 P 1113

BOOK 188 PAGE 336

123619

CERTIFICATE OF LOCATION  
LODE MINING CLAIM

MOLYCORP, INC., whose mailing address is P. O. Box 37, Louviers, Colorado 80131, by its undersigned agent, hereby certifies that it has located the PE- 43 lode mining claim in Eureka, County, Nevada, on the 26<sup>th</sup> day of July, 1988. The claim is located in the following Mount Diablo Meridian quarter section(s):

Quarter	Section	Township	Range
<u>SW</u>	<u>30</u>	<u>21 N</u>	<u>50 E</u>
<u>NW</u>	<u>31</u>	<u>21 N</u>	<u>50 E</u>

The claim is approximately 1500 feet long and 600 feet wide, such that 1485 feet is claimed in a northerly direction and 15 feet in a southerly direction from the point of discovery (monument of location), at which the Notice of Location was posted, together with 300 feet on each side of the monument of location and center line of the claim. The general course of the lode is north-south.

The NW corner of this claim is located approximately 850 feet in a north direction, thence 1070 feet in a east direction from the NE corner of Section 36, Township 21 North, Range 49 East, Mount Diablo Meridian.

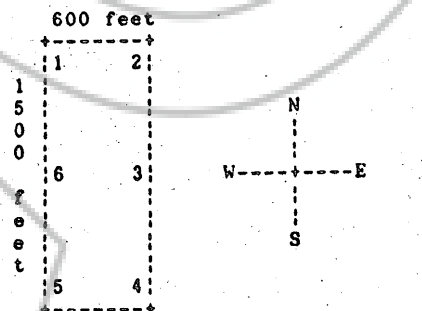
Monument posts defining the boundaries of this claim are located and marked as follows: Beginning at the NW corner post No. 1 of this claim, marked NW corner, thence 600 feet east to the NE corner post No. 2 of this claim, marked NE corner, thence 750 feet south to the east side center post No. 3 of this claim, marked E side center, thence 750 feet south to the SE corner post No. 4 of this claim, marked SE corner, thence 600 feet west to the SW corner post No. 5 of this claim, marked SW corner, thence 750 feet north to the west side center post No. 6 of this claim, marked W side center, thence 750 feet north to the point of beginning (see map below). Monument posts are 3 inch diameter durable plastic pipe at least 4.5 feet long, set 1 foot in the ground or place in a mound of earth and stone as prescribed by NRS 517.030. All monument posts are marked by metal tags inscribe so as to appropriately identify the monument.

The location work consisted of making a claim map as provided in NRS 517.040.

Dated this 30<sup>th</sup> day of September, 1988

Molycorp, Inc.

By: Ray W. Hammitt  
Ray W. Hammitt  
Agent for Molycorp, Inc.



Claim Map showing corner numbers

Recorder's Stamp

RECORDED AT THE REQUEST OF  
BOOK 188 PAGE 337  
Molycorp, Inc.  
OCT 21 11:13  
OFFICIAL RECORDS  
EUREKA COUNTY, NEVADA  
FILE NO. 123619  
FEE \$ 6.25

BOOK 188 PAGE 337



123620

CERTIFICATE OF LOCATION  
LODE MINING CLAIM

MOLYCORP, INC., whose mailing address is P. O. Box 37, Louviers, Colorado 80131, by its undersigned agent, hereby certifies that it has located the PE- 44 lode mining claim in Eureka, County, Nevada, on the 26<sup>th</sup> day of July, 1988. The claim is located in the following Mount Diablo Meridian quarter section(s):

Quarter	Section	Township	Range
<u>NW</u>	<u>31</u>	<u>21 N</u>	<u>50 E</u>

The claim is approximately 1500 feet long and 600 feet wide, such that 1485 feet is claimed in a southerly direction and 15 feet in a northerly direction from the point of discovery (monument of location), at which the Notice of Location was posted, together with 300 feet on each side of the monument of location and center line of the claim. The general course of the lode is north-south.

The NW corner of this claim is located approximately 650 feet in a south direction, thence 1070 feet in a east direction from the NE corner of Section 36, Township 21 North, Range 49 East, Mount Diablo Meridian.

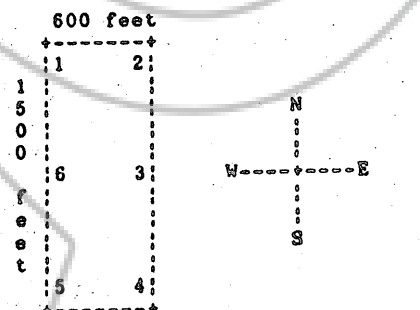
Monument posts defining the boundaries of this claim are located and marked as follows: Beginning at the NW corner post No. 1 of this claim, marked NW corner, thence 600 feet east to the NE corner post No. 2 of this claim, marked NE corner, thence 750 feet south to the east side center post No. 3 of this claim, marked E side center, thence 750 feet south to the SE corner post No. 4 of this claim, marked SE corner, thence 600 feet west to the SW corner post No. 5 of this claim, marked SW corner, thence 750 feet north to the west side center post No. 6 of this claim, marked W side center, thence 750 feet north to the point of beginning (see map below). Monument posts are 3 inch diameter durable plastic pipe at least 4.5 feet long, set 1 foot in the ground or place in a mound of earth and stone as prescribed by NRS 517.030. All monument posts are marked by metal tags inscribe so as to appropriately identify the monument.

The location work consisted of making a claim map as provided in NRS 517.040.

Dated this 30<sup>th</sup> day of September, 1988

Molycorp, Inc.

By: Ray W. Hammitt  
Ray W. Hammitt  
Agent for Molycorp, Inc.



Claim Map showing corner numbers

Recorder's Stamp

123620

OFFICIAL RECORDS  
SUPERIOR COUNTY, NEVADA  
MIN. RECLAMATION DIVISION  
FILE NO. 123620

Molycorp, Inc.  
BOOK 188 PAGE 338

RECORDED AT THE REQUEST OF

BOOK 188 PAGE 338

123621

CERTIFICATE OF LOCATION  
LODE MINING CLAIM

MOLYCORP, INC., whose mailing address is P. O. Box 37, Louviers, Colorado 80131, by its undersigned agent, hereby certifies that it has located the PE- 45 lode mining claim in Eureka, County, Nevada, on the 26<sup>th</sup> day of July, 1988. The claim is located in the following Mount Diablo Meridian quarter section(s):

Quarter	Section	Township	Range
<u>SW</u>	<u>30</u>	<u>21N</u>	<u>50E</u>
<u>NW</u>	<u>31</u>	<u>21N</u>	<u>50E</u>

The claim is approximately 1500 feet long and 600 feet wide, such that 1485 feet is claimed in a northerly direction and 15 feet in a southerly direction from the point of discovery (monument of location), at which the Notice of Location was posted, together with 300 feet on each side of the monument of location and center line of the claim. The general course of the lode is north-south.

The NW corner of this claim is located approximately 850 feet in a north direction, thence 1670 feet in a east direction from the NE corner of Section 36, Township 21 North, Range 49 East, Mount Diablo Meridian.

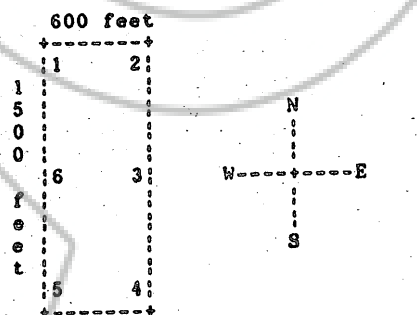
Monument posts defining the boundaries of this claim are located and marked as follows: Beginning at the NW corner post No. 1 of this claim, marked NW corner, thence 600 feet east to the NE corner post No. 2 of this claim, marked NE corner, thence 750 feet south to the east side center post No. 3 of this claim, marked E side center, thence 750 feet south to the SE corner post No. 4 of this claim, marked SE corner, thence 600 feet west to the SW corner post No. 5 of this claim, marked SW corner, thence 750 feet north to the west side center post No. 6 of this claim, marked W side center, thence 750 feet north to the point of beginning (see map below). Monument posts are 3 inch diameter durable plastic pipe at least 4.5 feet long, set 1 foot in the ground or place in a mound of earth and stone as prescribed by NRS 517.030. All monument posts are marked by metal tags inscribe so as to appropriately identify the monument.

The location work consisted of making a claim map as provided in NRS 517.040.

Dated this 30<sup>th</sup> day of September, 1988

Molycorp, Inc.

By: Ray W. Hammitt  
Ray W. Hammitt  
Agent for Molycorp, Inc.



Claim Map showing corner numbers

Recorder's Stamp

RECORDED AT THE REQUEST OF  
BOOK 188 PAGE 339  
Molycorp, Inc.  
88 SEP 21 P1:14  
OFFICIAL RECORDS  
EUREKA COUNTY, NEVADA  
MINERAL RIGHTS RECORDER  
FILE NO. 123621

BOOK 188 PAGE 339

123622

CERTIFICATE OF LOCATION  
LODE MINING CLAIM

MOLYCORP, INC., whose mailing address is P. O. Box 37, Louviers, Colorado 80131, by its undersigned agent, hereby certifies that it has located the PE- 46 lode mining claim in Eureka, County, Nevada, on the 26<sup>th</sup> day of July, 1988. The claim is located in the following Mount Diablo Meridian quarter section(s):

Quarter	Section	Township	Range
<u>NW</u>	<u>31</u>	<u>21 N</u>	<u>50 E</u>

The claim is approximately 1500 feet long and 600 feet wide, such that 1485 feet is claimed in a southerly direction and 15 feet in a northerly direction from the point of discovery (monument of location), at which the Notice of Location was posted, together with 300 feet on each side of the monument of location and center line of the claim. The general course of the lode is north-south.

The NW corner of this claim is located approximately 650 feet in a South direction, thence 1670 feet in a East direction from the NE corner of Section 36, Township 21 North, Range 49 East, Mount Diablo Meridian.

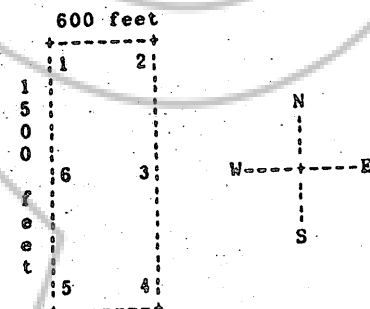
Monument posts defining the boundaries of this claim are located and marked as follows: Beginning at the NW corner post No. 1 of this claim, marked NW corner, thence 600 feet east to the NE corner post No. 2 of this claim, marked NE corner, thence 750 feet south to the east side center post No. 3 of this claim, marked E side center, thence 750 feet south to the SE corner post No. 4 of this claim, marked SE corner, thence 600 feet west to the SW corner post No. 5 of this claim, marked SW corner, thence 750 feet north to the west side center post No. 6 of this claim, marked W side center, thence 750 feet north to the point of beginning (see map below). Monument posts are 3 inch diameter durable plastic pipe at least 4.5 feet long, set 1 foot in the ground or place in a mound of earth and stone as prescribed by NRS 517.030. All monument posts are marked by metal tags inscribe so as to appropriately identify the monument.

The location work consisted of making a claim map as provided in NRS 517.040.

Dated this 30<sup>th</sup> day of September, 1988

Molycorp, Inc.

By: Ray W. Hammitt  
Ray W. Hammitt  
Agent for Molycorp, Inc.



Claim Map showing corner numbers

Recorder's Stamp

RECORDED AT THE REQUEST OF  
BOOK 188 PAGE 340  
Molycorp, Inc.  
OCT 21 P 1:14  
OFFICIAL RECORDS  
EUREKA COUNTY, NEVADA  
FILE NO. 123622

BOOK 188 PAGE 340



123623

CERTIFICATE OF LOCATION  
LODE MINING CLAIM

MOLYCORP, INC., whose mailing address is P. O. Box 37, Louviers, Colorado 80131, by its undersigned agent, hereby certifies that it has located the PE- 47 lode mining claim in Eureka, County, Nevada, on the 26<sup>th</sup> day of July, 1988. The claim is located in the following Mount Diablo Meridian quarter section(s):

Quarter	Section	Township	Range
<u>SW</u>	<u>30</u>	<u>21 N</u>	<u>50 E</u>
<u>SE</u>	<u>30</u>	<u>21 N</u>	<u>50 E</u>
<u>NW</u>	<u>31</u>	<u>21 N</u>	<u>50 E</u>
<u>NE</u>	<u>31</u>	<u>21 N</u>	<u>50 E</u>

The claim is approximately 1500 feet long and 600 feet wide, such that 1485 feet is claimed in a northerly direction and 15 feet in a southerly direction from the point of discovery (monument of location), at which the Notice of Location was posted, together with 300 feet on each side of the monument of location and center line of the claim. The general course of the lode is north-south.

The NW corner of this claim is located approximately 850 feet in a north direction, thence 2270 feet in a east direction from the NE corner of Section 30, Township 21 North, Range 49 East, Mount Diablo Meridian.

Monument posts defining the boundaries of this claim are located and marked as follows: Beginning at the NW corner post No. 1 of this claim, marked NW corner, thence 600 feet east to the NE corner post No. 2 of this claim, marked NE corner, thence 750 feet south to the east side center post No. 3 of this claim, marked E side center, thence 750 feet south to the SE corner post No. 4 of this claim, marked SE corner, thence 600 feet west to the SW corner post No. 5 of this claim, marked SW corner, thence 750 feet north to the west side center post No. 6 of this claim, marked W side center, thence 750 feet north to the point of beginning (see map below). Monument posts are 3 inch diameter durable plastic pipe at least 4.5 feet long, set 1 foot in the ground or place in a mound of earth and stone as prescribed by NRS 517.030. All monument posts are marked by metal tags inscribe so as to appropriately identify the monument.

The location work consisted of making a claim map as provided in NRS 517.040.

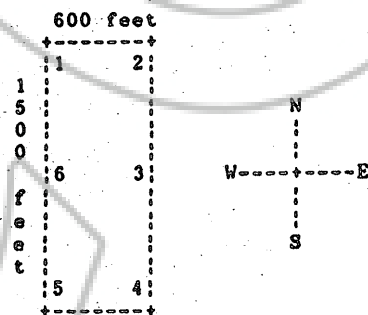
Dated this 30<sup>th</sup> day of September, 1988

Molycorp, Inc.

By: Ray W. Hammitt  
Ray W. Hammitt  
Agent for Molycorp, Inc.

Recorder's Stamp

RECORDED AT THE REQUEST OF  
BOOK 188 PAGE 341  
Molycorp, Inc.  
88 OCT 21 P 1:14  
OFFICIAL RECORDS  
EUREKA COUNTY, NEVADA  
MINERAL RIGHTS  
FILE NO. 123623



Claim Map showing corner numbers

BOOK 188 PAGE 341

123621

CERTIFICATE OF LOCATION  
LODE MINING CLAIM

MOLYCORP, INC., whose mailing address is P. O. Box 37, Louviers, Colorado 80131, by its undersigned agent, hereby certifies that it has located the PE- 48 lode mining claim in Eureka, County, Nevada, on the 26<sup>th</sup> day of July, 1988. The claim is located in the following Mount Diablo Meridian quarter section(s):

Quarter	Section	Township	Range
<u>NW</u>	<u>31</u>	<u>21N</u>	<u>50E</u>
<u>NE</u>	<u>31</u>	<u>21N</u>	<u>50E</u>

The claim is approximately 1500 feet long and 600 feet wide, such that 1485 feet is claimed in a southerly direction and 15 feet in a northerly direction from the point of discovery (monument of location), at which the Notice of Location was posted, together with 300 feet on each side of the monument of location and center line of the claim. The general course of the lode is north-south.

The NW corner of this claim is located approximately 650 feet in a South direction, thence 2270 feet in a East direction from the NE corner of Section 36, Township 21 North, Range 49 East, Mount Diablo Meridian.

Monument posts defining the boundaries of this claim are located and marked as follows: Beginning at the NW corner post No. 1 of this claim, marked NW corner, thence 600 feet east to the NE corner post No. 2 of this claim, marked NE corner, thence 750 feet south to the east side center post No. 3 of this claim, marked E side center, thence 750 feet south to the SE corner post No. 4 of this claim, marked SE corner, thence 600 feet west to the SW corner post No. 5 of this claim, marked SW corner, thence 750 feet north to the west side center post No. 6 of this claim, marked W side center, thence 750 feet north to the point of beginning (see map below). Monument posts are 3 inch diameter durable plastic pipe at least 4.5 feet long, set 1 foot in the ground or place in a mound of earth and stone as prescribed by NRS 517.030. All monument posts are marked by metal tags inscribe so as to appropriately identify the monument.

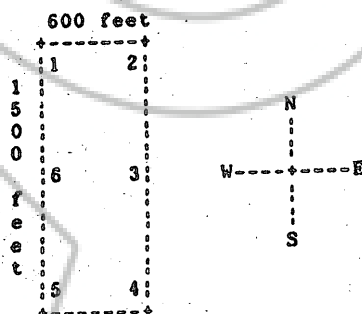
The location work consisted of making a claim map as provided in NRS 517.040.

Dated this 30<sup>th</sup> day of September, 1988

Molycorp, Inc.

By: Ray W. Hammitt  
Ray W. Hammitt  
Agent for Molycorp, Inc.

Recorder's Stamp



Claim Map showing corner numbers

123621

OFFICIAL RECORDS  
EUREKA COUNTY, NEVADA  
MINERAL RIGHTS RECORDER  
FILE NO. 625

BOOK 188 PAGE 342  
Molycorp, Inc.  
JUL 21 1988

RECORDED AT THE REQUEST OF

BOOK 188 PAGE 342

12362  
CERTIFICATE OF LOCATION  
LODE MINING CLAIM

MOLYCORP, INC., whose mailing address is P. O. Box 37, Louviers, Colorado 80131, by its undersigned agent, hereby certifies that it has located the PE- 49 lode mining claim in Eureka, County, Nevada, on the 26<sup>th</sup> day of July, 1988. The claim is located in the following Mount Diablo Meridian quarter section(s):

Quarter	Section	Township	Range
<u>SE</u>	<u>30</u>	<u>21 N</u>	<u>50 E</u>
<u>NE</u>	<u>31</u>	<u>21 N</u>	<u>50 E</u>

The claim is approximately 1500 feet long and 600 feet wide, such that 1485 feet is claimed in a northerly direction and 15 feet in a southerly direction from the point of discovery (monument of location), at which the Notice of Location was posted, together with 300 feet on each side of the monument of location and center line of the claim. The general course of the lode is north-south.

The NW corner of this claim is located approximately 850 feet in a North direction, thence 2870 feet in a East direction from the NE corner of Section 36, Township 21 North, Range 49 East, Mount Diablo Meridian.

Monument posts defining the boundaries of this claim are located and marked as follows: Beginning at the NW corner post No. 1 of this claim, marked NW corner, thence 600 feet east to the NE corner post No. 2 of this claim, marked NE corner, thence 750 feet south to the east side center post No. 3 of this claim, marked E side center, thence 750 feet south to the SE corner post No. 4 of this claim, marked SE corner, thence 600 feet west to the SW corner post No. 5 of this claim, marked SW corner, thence 750 feet north to the west side center post No. 6 of this claim, marked W side center, thence 750 feet north to the point of beginning (see map below). Monument posts are 3 inch diameter durable plastic pipe at least 4.5 feet long, set 1 foot in the ground or place in a mound of earth and stone as prescribed by NRS 517.030. All monument posts are marked by metal tags inscribe so as to appropriately identify the monument.

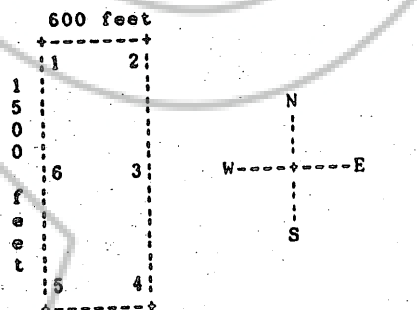
The location work consisted of making a claim map as provided in NRS 517.040.

Dated this 30<sup>th</sup> day of September, 1988

Molycorp, Inc.

By: Ray W. Hammitt  
Ray W. Hammitt  
Agent for Molycorp, Inc.

Recorder's Stamp



Claim Map showing corner numbers

RECORDED AT THE REQUEST OF  
BOOK 188 PAGE 343  
Molycorp, Inc.  
88 OCT 21 P 1:14  
OFFICIAL RECORDS  
EUREKA COUNTY, NEVADA  
MIN. REC. DIV. RECORDER  
FILE NO. 12362

BOOK 188 PAGE 343



123626

CERTIFICATE OF LOCATION  
LODE MINING CLAIM

MOLYCORP, INC., whose mailing address is P. O. Box 37, Louviers, Colorado 80131, by its undersigned agent, hereby certifies that it has located the PE- 50 lode mining claim in Eureka, County, Nevada, on the 26<sup>th</sup> day of July, 1988. The claim is located in the following Mount Diablo Meridian quarter section(s):

Quarter	Section	Township	Range
<u>NE</u>	<u>31</u>	<u>21N</u>	<u>50E</u>

The claim is approximately 1500 feet long and 600 feet wide, such that 1485 feet is claimed in a southerly direction and 15 feet in a northerly direction from the point of discovery (monument of location), at which the Notice of Location was posted, together with 300 feet on each side of the monument of location and center line of the claim. The general course of the lode is north-south.

The NW corner of this claim is located approximately 650 feet in a South direction, thence 2870 feet in a East direction from the NE corner of Section 36, Township 21 North, Range 49 East, Mount Diablo Meridian.

Monument posts defining the boundaries of this claim are located and marked as follows: Beginning at the NW corner post No. 1 of this claim, marked NW corner, thence 600 feet east to the NE corner post No. 2 of this claim, marked NE corner, thence 750 feet south to the east side center post No. 3 of this claim, marked E side center, thence 750 feet south to the SE corner post No. 4 of this claim, marked SE corner, thence 600 feet west to the SW corner post No. 5 of this claim, marked SW corner, thence 750 feet north to the west side center post No. 6 of this claim, marked W side center, thence 750 feet north to the point of beginning (see map below). Monument posts are 3 inch diameter durable plastic pipe at least 4.5 feet long, set 1 foot in the ground or place in a mound of earth and stone as prescribed by NRS 517.030. All monument posts are marked by metal tags inscribe so as to appropriately identify the monument.

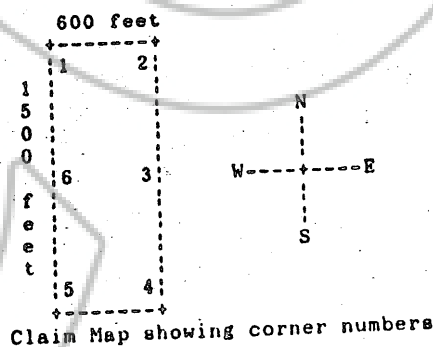
The location work consisted of making a claim map as provided in NRS 517.040.

Dated this 30<sup>th</sup> day of September, 1988

Molycorp, Inc.

By: Ray W. Hammitt  
Ray W. Hammitt  
Agent for Molycorp, Inc.

Recorder's Stamp



BOOK 188 PAGE 344

RECORDED AT THE REQUEST OF  
BOOK 188 PAGE 344  
Molycorp, Inc.  
88 OCT 21 P 1:14  
OFFICIAL RECORDS  
EUREKA COUNTY, NEVADA  
MINERAL RIGHTS RECORDER  
FEE \$ 25.  
FILE 123626

123627

CERTIFICATE OF LOCATION  
LODE MINING CLAIM

MOLYCORP, INC., whose mailing address is P. O. Box 37, Louviers, Colorado 80131, by its undersigned agent, hereby certifies that it has located the PE- 51 lode mining claim in Eureka, County, Nevada, on the 26<sup>th</sup> day of July, 1988. The claim is located in the following Mount Diablo Meridian quarter section(s):

Quarter	Section	Township	Range
<u>SE</u>	<u>30</u>	<u>21N</u>	<u>50E</u>
<u>NE</u>	<u>31</u>	<u>21N</u>	<u>50E</u>

The claim is approximately 1500 feet long and 600 feet wide, such that 1485 feet is claimed in a northerly direction and 15 feet in a southerly direction from the point of discovery (monument of location), at which the Notice of Location was posted, together with 300 feet on each side of the monument of location and center line of the claim. The general course of the lode is north-south.

The NW corner of this claim is located approximately 850 feet in a north direction, thence 3470 feet in a east direction from the NE corner of Section 36, Township 21 North, Range 49 East, Mount Diablo Meridian.

Monument posts defining the boundaries of this claim are located and marked as follows: Beginning at the NW corner post No. 1 of this claim, marked NW corner, thence 600 feet east to the NE corner post No. 2 of this claim, marked NE corner, thence 750 feet south to the east side center post No. 3 of this claim, marked E side center, thence 750 feet south to the SE corner post No. 4 of this claim, marked SE corner, thence 600 feet west to the SW corner post No. 5 of this claim, marked SW corner, thence 750 feet north to the west side center post No. 6 of this claim, marked W side center, thence 750 feet north to the point of beginning (see map below). Monument posts are 3 inch diameter durable plastic pipe at least 4.5 feet long, set 1 foot in the ground or place in a mound of earth and stone as prescribed by NRS 517.030. All monument posts are marked by metal tags inscribe so as to appropriately identify the monument.

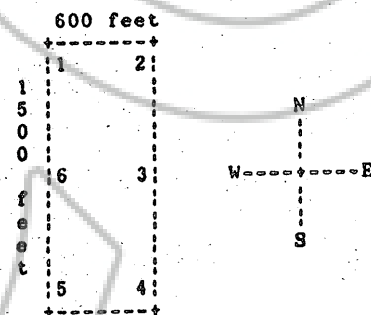
The location work consisted of making a claim map as provided in NRS 517.040.

Dated this 30<sup>th</sup> day of September, 1988

Molycorp, Inc.

By: Ray W. Hammitt  
Ray W. Hammitt  
Agent for Molycorp, Inc.

Recorder's Stamp



Claim Map showing corner numbers

RECORDED AT THE REQUEST OF  
BOOK 188 PAGE 345  
Molycorp, Inc.  
EUREKA COUNTY, NEVADA  
MINERAL RIGHTS  
FILE NO. 123627  
FEE \$ 6.25

BOOK 188 PAGE 345

123628

CERTIFICATE OF LOCATION  
LODE MINING CLAIM

MOLYCORP, INC., whose mailing address is P. O. Box 37, Louviers, Colorado 80131, by its undersigned agent, hereby certifies that it has located the PE- 52 lode mining claim in Eureka, County, Nevada, on the 26<sup>th</sup> day of July, 1988. The claim is located in the following Mount Diablo Meridian quarter section(s):

Quarter	Section	Township	Range
<u>NE</u>	<u>31</u>	<u>21N</u>	<u>50E</u>

The claim is approximately 1500 feet long and 600 feet wide, such that 1485 feet is claimed in a southerly direction and 15 feet in a northerly direction from the point of discovery (monument of location), at which the Notice of Location was posted, together with 300 feet on each side of the monument of location and center line of the claim. The general course of the lode is north-south.

The NW corner of this claim is located approximately 650 feet in a South direction, thence 3470 feet in a East direction from the NE corner of Section 36, Township 21 North, Range 49 East, Mount Diablo Meridian.

Monument posts defining the boundaries of this claim are located and marked as follows: Beginning at the NW corner post No. 1 of this claim, marked NW corner, thence 600 feet east to the NE corner post No. 2 of this claim, marked NE corner, thence 750 feet south to the east side center post No. 3 of this claim, marked E side center, thence 750 feet south to the SE corner post No. 4 of this claim, marked SE corner, thence 600 feet west to the SW corner post No. 5 of this claim, marked SW corner, thence 750 feet north to the west side center post No. 6 of this claim, marked W side center, thence 750 feet north to the point of beginning (see map below). Monument posts are 3 inch diameter durable plastic pipe at least 4.5 feet long, set 1 foot in the ground or place in a mound of earth and stone as prescribed by NRS 517.030. All monument posts are marked by metal tags inscribe so as to appropriately identify the monument.

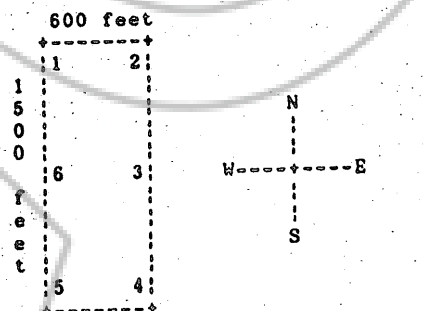
The location work consisted of making a claim map as provided in NRS 517.040.

Dated this 30<sup>th</sup> day of September, 1988

Molycorp, Inc.

By: Ray W. Hammitt  
Ray W. Hammitt  
Agent for Molycorp, Inc.

Recorder's Stamp



Claim Map showing corner numbers

RECORDED AT THE REQUEST OF  
BOOK 188 PAGE 346  
Molycorp, Inc.  
28 OCT 21 P 1:14  
OFFICIAL RECORDS  
EUREKA COUNTY, NEVADA  
FILE NO. 123628  
FEE \$ 6.25

BOOK 188 PAGE 346



123629  
 CERTIFICATE OF LOCATION  
 LODE MINING CLAIM

MOLYCORP, INC., whose mailing address is P. O. Box 37, Louviers, Colorado 80131, by its undersigned agent, hereby certifies that it has located the PE- 53 lode mining claim in Eureka, County, Nevada, on the 26<sup>th</sup> day of July, 1988. The claim is located in the following Mount Diablo Meridian quarter section(s):

Quarter	Section	Township	Range
<u>SE</u>	<u>30</u>	<u>21 N</u>	<u>50 E</u>
<u>NE</u>	<u>31</u>	<u>21 N</u>	<u>50 E</u>

The claim is approximately 1500 feet long and 600 feet wide, such that 1485 feet is claimed in a northerly direction and 15 feet in a southerly direction from the point of discovery (monument of location), at which the Notice of Location was posted, together with 300 feet on each side of the monument of location and center line of the claim. The general course of the lode is north-south.

The NW corner of this claim is located approximately 850 feet in a North direction, thence 4070 feet in a East direction from the NE corner of Section 36, Township 21 North, Range 49 East, Mount Diablo Meridian.

Monument posts defining the boundaries of this claim are located and marked as follows: Beginning at the NW corner post No. 1 of this claim, marked NW corner, thence 600 feet east to the NE corner post No. 2 of this claim, marked NE corner, thence 750 feet south to the east side center post No. 3 of this claim, marked E side center, thence 750 feet south to the SE corner post No. 4 of this claim, marked SE corner, thence 600 feet west to the SW corner post No. 5 of this claim, marked SW corner, thence 750 feet north to the west side center post No. 6 of this claim, marked W side center, thence 750 feet north to the point of beginning (see map below). Monument posts are 3 inch diameter durable plastic pipe at least 4.5 feet long, set 1 foot in the ground or place in a mound of earth and stone as prescribed by NRS 517.030. All monument posts are marked by metal tags inscribe so as to appropriately identify the monument.

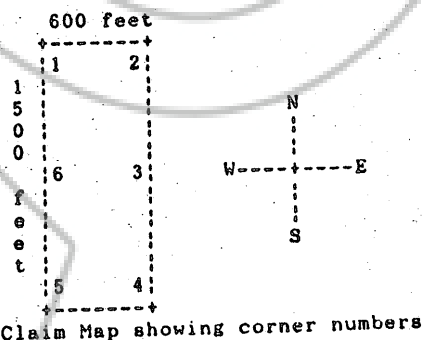
The location work consisted of making a claim map as provided in NRS 517.040.

Dated this 30<sup>th</sup> day of September, 1988

Molycorp, Inc.

By: Ray W. Hammitt  
 Ray W. Hammitt  
 Agent for Molycorp, Inc.

Recorder's Stamp



RECORDED AT THE REQUEST OF  
 BOOK 188 PAGE 347  
 Molycorp, Inc.  
 28 DEC 21 PM 1:14  
 123629  
 EUREKA COUNTY, NEVADA  
 FILE NO. 123629  
 BOOK 188 PAGE 347

123630

CERTIFICATE OF LOCATION  
LODE MINING CLAIM

MOLYCORP, INC., whose mailing address is P. O. Box 37, Louviers, Colorado 80131, by its undersigned agent, hereby certifies that it has located the PE- 54 lode mining claim in Eureka, County, Nevada, on the 26<sup>th</sup> day of July, 1988. The claim is located in the following Mount Diablo Meridian quarter section(s):

Quarter	Section	Township	Range
<u>NE</u>	<u>31</u>	<u>21N</u>	<u>50E</u>

The claim is approximately 1500 feet long and 600 feet wide, such that 1485 feet is claimed in a southerly direction and 15 feet in a northerly direction from the point of discovery (monument of location), at which the Notice of Location was posted, together with 300 feet on each side of the monument of location and center line of the claim. The general course of the lode is north-south.

The NW corner of this claim is located approximately 650 feet in a south direction, thence 4070 feet in a east direction from the NE corner of Section 36, Township 21 North, Range 49 East, Mount Diablo Meridian.

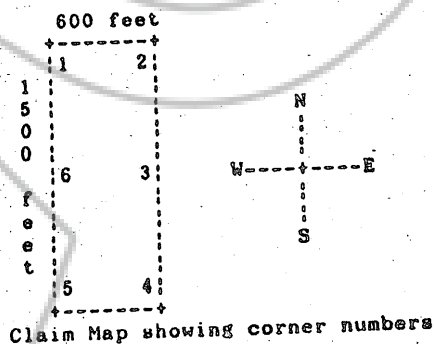
Monument posts defining the boundaries of this claim are located and marked as follows: Beginning at the NW corner post No. 1 of this claim, marked NW corner, thence 600 feet east to the NE corner post No. 2 of this claim, marked NE corner, thence 750 feet south to the east side center post No. 3 of this claim, marked E side center, thence 750 feet south to the SE corner post No. 4 of this claim, marked SE corner, thence 600 feet west to the SW corner post No. 5 of this claim, marked SW corner, thence 750 feet north to the west side center post No. 6 of this claim, marked W side center, thence 750 feet north to the point of beginning (see map below). Monument posts are 3 inch diameter durable plastic pipe at least 4.5 feet long, set 1 foot in the ground or place in a mound of earth and stone as prescribed by NRS 517.030. All monument posts are marked by metal tags inscribe so as to appropriately identify the monument.

The location work consisted of making a claim map as provided in NRS 517.040.

Dated this 30<sup>th</sup> day of September, 1988

Molycorp, Inc.

By: Ray W. Hammitt  
Ray W. Hammitt  
Agent for Molycorp, Inc.



Recorder's Stamp

123630

FILE NO.

OFFICIAL RECORDS

EUREKA COUNTY, NEVADA

FILE NO.

FILE NO.

FILE NO.

FILE NO.

FILE NO.

FILE NO.

FILE NO.

FILE NO.

FILE NO.

FILE NO.

FILE NO.

FILE NO.

FILE NO.

FILE NO.

FILE NO.

FILE NO.

FILE NO.

FILE NO.

FILE NO.

FILE NO.

FILE NO.

FILE NO.

FILE NO.

FILE NO.

FILE NO.

FILE NO.

FILE NO.

FILE NO.

FILE NO.

FILE NO.

FILE NO.

FILE NO.

BOOK 188 PAGE 348

123631  
CERTIFICATE OF LOCATION  
LODE MINING CLAIM

MOLYCORP, INC., whose mailing address is P. O. Box 37, Louviers, Colorado 80131, by its undersigned agent, hereby certifies that it has located the PE- 55 lode mining claim in Eureka, County, Nevada, on the 26<sup>th</sup> day of July, 1988. The claim is located in the following Mount Diablo Meridian quarter section(s):

Quarter	Section	Township	Range
<u>SE</u>	<u>30</u>	<u>21 N</u>	<u>50 E</u>
<u>NE</u>	<u>31</u>	<u>21 N</u>	<u>50 E</u>
<u>SW</u>	<u>29</u>	<u>21 N</u>	<u>50 E</u>
<u>NW</u>	<u>32</u>	<u>21 N</u>	<u>50 E</u>

The claim is approximately 1500 feet long and 600 feet wide, such that 1485 feet is claimed in a northerly direction and 15 feet in a southerly direction from the point of discovery (monument of location), at which the Notice of Location was posted, together with 300 feet on each side of the monument of location and center line of the claim. The general course of the lode is north-south.

The NW corner of this claim is located approximately 850 feet in a North direction, thence 4670 feet in a East direction from the NE corner of Section 36, Township 21 North, Range 49 East, Mount Diablo Meridian.

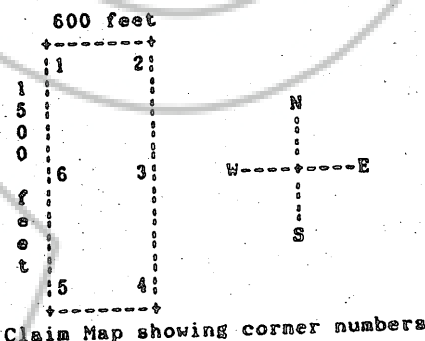
Monument posts defining the boundaries of this claim are located and marked as follows: Beginning at the NW corner post No. 1 of this claim, marked NW corner, thence 600 feet east to the NE corner post No. 2 of this claim, marked NE corner, thence 750 feet south to the east side center post No. 3 of this claim, marked E side center, thence 750 feet south to the SE corner post No. 4 of this claim, marked SE corner, thence 600 feet west to the SW corner post No. 5 of this claim, marked SW corner, thence 750 feet north to the west side center post No. 6 of this claim, marked W side center, thence 750 feet north to the point of beginning (see map below). Monument posts are 3 inch diameter durable plastic pipe at least 4.5 feet long, set 1 foot in the ground or place in a mound of earth and stone as prescribed by NRS 517.030. All monument posts are marked by metal tags inscribe so as to appropriately identify the monument.

The location work consisted of making a claim map as provided in NRS 517.040.

Dated this 30<sup>th</sup> day of September, 1988

Molycorp, Inc.

By: Ray W. Hammitt  
Ray W. Hammitt  
Agent for Molycorp, Inc.



Recorder's Stamp

RECORDED AT THE REQUEST OF  
BOOK 188 PAGE 349  
Molycorp, Inc.  
EUREKA COUNTY, NEVADA  
FILE NO. 123631  
123631  
625

BOOK 188 PAGE 349



123632

CERTIFICATE OF LOCATION  
LODE MINING CLAIM

MOLYCORP, INC., whose mailing address is P. O. Box 37, Louviers, Colorado 80131, by its undersigned agent, hereby certifies that it has located the PE- 56 lode mining claim in Eureka, County, Nevada, on the 26<sup>th</sup> day of July, 1988. The claim is located in the following Mount Diablo Meridian quarter section(s):

Quarter	Section	Township	Range
<u>NE</u>	<u>31</u>	<u>21 N</u>	<u>50 E</u>
<u>NW</u>	<u>32</u>	<u>21 N</u>	<u>50 E</u>

The claim is approximately 1500 feet long and 600 feet wide, such that 1485 feet is claimed in a southerly direction and 15 feet in a northerly direction from the point of discovery (monument of location), at which the Notice of Location was posted, together with 300 feet on each side of the monument of location and center line of the claim. The general course of the lode is north-south.

The NW corner of this claim is located approximately 650 feet in a south direction, thence 4670 feet in a east direction from the NE corner of Section 36, Township 21 North, Range 49 East, Mount Diablo Meridian.

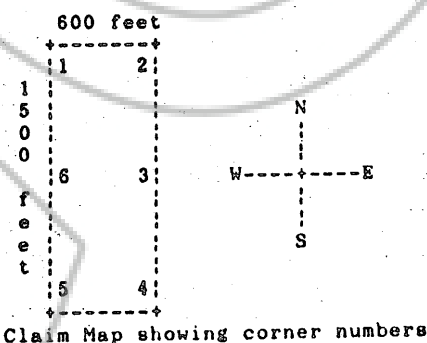
Monument posts defining the boundaries of this claim are located and marked as follows: Beginning at the NW corner post No. 1 of this claim, marked NW corner, thence 600 feet east to the NE corner post No. 2 of this claim, marked NE corner, thence 750 feet south to the east side center post No. 3 of this claim, marked E side center, thence 750 feet south to the SE corner post No. 4 of this claim, marked SE corner, thence 600 feet west to the SW corner post No. 5 of this claim, marked SW corner, thence 750 feet north to the west side center post No. 6 of this claim, marked W side center, thence 750 feet north to the point of beginning (see map below). Monument posts are 3 inch diameter durable plastic pipe at least 4.5 feet long, set 1 foot in the ground or place in a mound of earth and stone as prescribed by NRS 517.030. All monument posts are marked by metal tags inscribe so as to appropriately identify the monument.

The location work consisted of making a claim map as provided in NRS 517.040.

Dated this 30<sup>th</sup> day of September, 1988

Molycorp, Inc.

By: Ray W. Hammitt  
Ray W. Hammitt  
Agent for Molycorp, Inc.



Recorder's Stamp

RECORDED AT THE REQUEST OF  
BOOK 188 PAGE 350  
Molycorp, Inc.  
BB OCT 21 PM 1:14  
123632  
FILE NO. 624  
EUREKA COUNTY, NEVADA  
MINERAL CLAIM FILE NO. 123632

BOOK 188 PAGE 350

123633

CERTIFICATE OF LOCATION  
LODE MINING CLAIM

MOLYCORP, INC., whose mailing address is P. O. Box 37, Louviers, Colorado 80131, by its undersigned agent, hereby certifies that it has located the PE- 57 lode mining claim in Eyreka, County, Nevada, on the 26<sup>th</sup> day of July, 1988. The claim is located in the following Mount Diablo Meridian quarter section(s):

Quarter	Section	Township	Range
<u>SW</u>	<u>29</u>	<u>21N</u>	<u>50E</u>
<u>NW</u>	<u>32</u>	<u>21N</u>	<u>50E</u>

The claim is approximately 1500 feet long and 600 feet wide, such that 1485 feet is claimed in a northerly direction and 15 feet in a southerly direction from the point of discovery (monument of location), at which the Notice of Location was posted, together with 300 feet on each side of the monument of location and center line of the claim. The general course of the lode is north-south.

The NW corner of this claim is located approximately 850 feet in a north direction, thence 5270 feet in a east direction from the NE corner of Section 36, Township 21 North, Range 49 East, Mount Diablo Meridian.

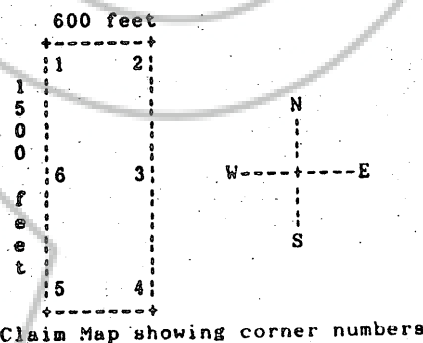
Monument posts defining the boundaries of this claim are located and marked as follows: Beginning at the NW corner post No. 1 of this claim, marked NW corner, thence 600 feet east to the NE corner post No. 2 of this claim, marked NE corner, thence 750 feet south to the east side center post No. 3 of this claim, marked E side center, thence 750 feet south to the SE corner post No. 4 of this claim, marked SE corner, thence 600 feet west to the SW corner post No. 5 of this claim, marked SW corner, thence 750 feet north to the west side center post No. 6 of this claim, marked W side center, thence 750 feet north to the point of beginning (see map below). Monument posts are 3 inch diameter durable plastic pipe at least 4.5 feet long, set 1 foot in the ground or place in a mound of earth and stone as prescribed by NRS 517.030. All monument posts are marked by metal tags inscribe so as to appropriately identify the monument.

The location work consisted of making a claim map as provided in NRS 517.040.

Dated this 30<sup>th</sup> day of September, 1988

Molycorp, Inc.

By: Ray W. Hammitt  
Ray W. Hammitt  
Agent for Molycorp, Inc.



Recorder's Stamp

123633

RECORDED AT THE REQUEST OF  
BOOK 188 PAGE 351  
Molycorp, Inc.  
788 OCT 21 P 1:14  
OFFICIAL RECORD  
EUREKA COUNTY, NEVADA  
FILE NO. 621

BOOK 188 PAGE 351

123634

CERTIFICATE OF LOCATION  
LODE MINING CLAIM

MOLYCORP, INC., whose mailing address is P. O. Box 37, Louviers, Colorado 80131, by its undersigned agent, hereby certifies that it has located the PE- 58 lode mining claim in Eureka, County, Nevada, on the 26<sup>th</sup> day of July, 1988. The claim is located in the following Mount Diablo Meridian quarter section(s):

Quarter	Section	Township	Range
<u>NW</u>	<u>32</u>	<u>21 N</u>	<u>50 E</u>

The claim is approximately 1500 feet long and 600 feet wide, such that 1485 feet is claimed in a southerly direction and 15 feet in a northerly direction from the point of discovery (monument of location), at which the Notice of Location was posted, together with 300 feet on each side of the monument of location and center line of the claim. The general course of the lode is north-south.

The NW corner of this claim is located approximately 650 feet in a south direction, thence 5270 feet in a east direction from the NE corner of Section 36, Township 21 North, Range 49 East, Mount Diablo Meridian.

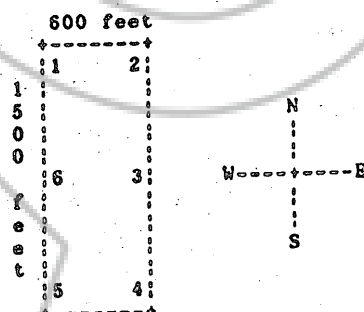
Monument posts defining the boundaries of this claim are located and marked as follows: Beginning at the NW corner post No. 1 of this claim, marked NW corner, thence 600 feet east to the NE corner post No. 2 of this claim, marked NE corner, thence 750 feet south to the east side center post No. 3 of this claim, marked E side center, thence 750 feet south to the SE corner post No. 4 of this claim, marked SE corner, thence 600 feet west to the SW corner post No. 5 of this claim, marked SW corner, thence 750 feet north to the west side center post No. 6 of this claim, marked W side center, thence 750 feet north to the point of beginning (see map below). Monument posts are 3 inch diameter durable plastic pipe at least 4.5 feet long, set 1 foot in the ground or place in a mound of earth and stone as prescribed by NRS 517.030. All monument posts are marked by metal tags inscribe so as to appropriately identify the monument.

The location work consisted of making a claim map as provided in NRS 517.040.

Dated this 30<sup>th</sup> day of September, 1988

Molycorp, Inc.

By: Ray W. Hammitt  
Ray W. Hammitt  
Agent for Molycorp, Inc.



Claim Map showing corner numbers

Recorder's Stamp

123634

OFFICIAL RECORDS  
EUREKA COUNTY, NEVADA  
FILE NO. 123634

88 SEP 21 PM 1:14

RECORDED AT THE REQUEST OF  
BOOK 188 PAGE 352  
Molycorp, Inc.

BOOK 188 PAGE 352



123635

CERTIFICATE OF LOCATION  
LODE MINING CLAIM

MOLYCORP, INC., whose mailing address is P. O. Box 37, Louviers, Colorado 80131, by its undersigned agent, hereby certifies that it has located the PE- 59 lode mining claim in Eureka, County, Nevada, on the 26<sup>th</sup> day of July, 1988. The claim is located in the following Mount Diablo Meridian quarter section(s):

Quarter	Section	Township	Range
<u>SW</u>	<u>29</u>	<u>21 N</u>	<u>50 E</u>
<u>NW</u>	<u>32</u>	<u>21 N</u>	<u>50 E</u>

The claim is approximately 1500 feet long and 600 feet wide, such that 1485 feet is claimed in a northerly direction and 15 feet in a southerly direction from the point of discovery (monument of location), at which the Notice of Location was posted, together with 300 feet on each side of the monument of location and center line of the claim. The general course of the lode is north-south.

The NW corner of this claim is located approximately 850 feet in a north direction, thence 5870 feet in a east direction from the NE corner of Section 36, Township 21 North, Range 49 East, Mount Diablo Meridian.

Monument posts defining the boundaries of this claim are located and marked as follows: Beginning at the NW corner post No. 1 of this claim, marked NW corner, thence 600 feet east to the NE corner post No. 2 of this claim, marked NE corner, thence 750 feet south to the east side center post No. 3 of this claim, marked E side center, thence 750 feet south to the SE corner post No. 4 of this claim, marked SE corner, thence 600 feet west to the SW corner post No. 5 of this claim, marked SW corner, thence 750 feet north to the west side center post No. 6 of this claim, marked W side center, thence 750 feet north to the point of beginning (see map below). Monument posts are 3 inch diameter durable plastic pipe at least 4.5 feet long, set 1 foot in the ground or place in a mound of earth and stone as prescribed by NRS 517.030. All monument posts are marked by metal tags inscribe so as to appropriately identify the monument.

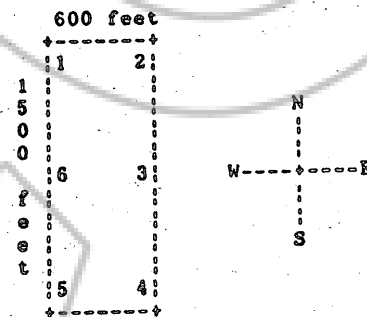
The location work consisted of making a claim map as provided in NRS 517.040.

Dated this 30<sup>th</sup> day of September, 1988

Molycorp, Inc.

By: Ray W. Hammitt  
Ray W. Hammitt  
Agent for Molycorp, Inc.

Recorder's Stamp



Claim Map showing corner numbers

RECORDED AT THE REQUEST OF  
BOOK 188 PAGE 353  
Molycorp, Inc.  
88 OCT 21 P1:14  
OFFICIAL RECORDS  
EUREKA COUNTY, NEVADA  
MINERAL RIGHTS RECORDS  
FILE NO. 123635  
BOOK 188 PAGE 353

123636

CERTIFICATE OF LOCATION  
LODE MINING CLAIM

MOLYCORP, INC., whose mailing address is P. O. Box 37, Louviers, Colorado 80131, by its undersigned agent, hereby certifies that it has located the PE- 60 lode mining claim in Eureka, County, Nevada, on the 26<sup>th</sup> day of July, 1988. The claim is located in the following Mount Diablo Meridian quarter section(s):

Quarter	Section	Township	Range
<u>NW</u>	<u>32</u>	<u>21N</u>	<u>50E</u>

The claim is approximately 1500 feet long and 600 feet wide, such that 1485 feet is claimed in a southerly direction and 15 feet in a northerly direction from the point of discovery (monument of location), at which the Notice of Location was posted, together with 300 feet on each side of the monument of location and center line of the claim. The general course of the lode is north-south.

The NW corner of this claim is located approximately 650 feet in a south direction, thence 5870 feet in a east direction from the NE corner of Section 36, Township 21 North, Range 49 East, Mount Diablo Meridian.

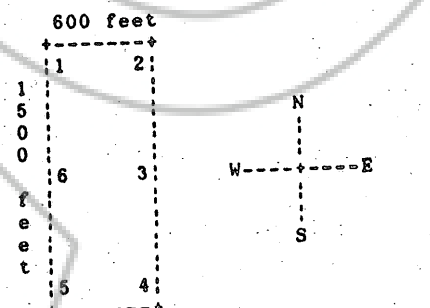
Monument posts defining the boundaries of this claim are located and marked as follows: Beginning at the NW corner post No. 1 of this claim, marked NW corner, thence 600 feet east to the NE corner post No. 2 of this claim, marked NE corner, thence 750 feet south to the east side center post No. 3 of this claim, marked E side center, thence 750 feet south to the SE corner post No. 4 of this claim, marked SE corner, thence 600 feet west to the SW corner post No. 5 of this claim, marked SW corner, thence 750 feet north to the west side center post No. 6 of this claim, marked W side center, thence 750 feet north to the point of beginning (see map below). Monument posts are 3 inch diameter durable plastic pipe at least 4.5 feet long, set 1 foot in the ground or place in a mound of earth and stone as prescribed by NRS 517.030. All monument posts are marked by metal tags inscribe so as to appropriately identify the monument.

The location work consisted of making a claim map as provided in NRS 517.040.

Dated this 30<sup>th</sup> day of September, 1988

Molycorp, Inc.

By: Ray W. Hammitt  
Ray W. Hammitt  
Agent for Molycorp, Inc.



Claim Map showing corner numbers

Recorder's Stamp

OFFICIAL RECORDS  
EUREKA COUNTY, NEVADA  
FILE NO. 123636  
SEE 162

RECORDED AT THE REQUEST OF  
BOOK 188 PAGE 354  
Molycorp Inc  
88 OCT 21 P1:14

BOOK 188 PAGE 354

123637

CERTIFICATE OF LOCATION  
LODE MINING CLAIM

MOLYCORP, INC., whose mailing address is P. O. Box 37, Louviers, Colorado 80131, by its undersigned agent, hereby certifies that it has located the PE- 71 lode mining claim in Eureka, County, Nevada, on the 20<sup>th</sup> day of August, 1988. The claim is located in the following Mount Diablo Meridian quarter section(s):

Quarter	Section	Township	Range
<u>SW</u>	<u>30</u>	<u>21 N</u>	<u>50 E</u>
<u>NW</u>	<u>31</u>	<u>21 N</u>	<u>50 E</u>
<u>SE</u>	<u>25</u>	<u>21 N</u>	<u>49 E</u>
<u>NE</u>	<u>36</u>	<u>21 N</u>	<u>49 E</u>

The claim is approximately 1500 feet long and 600 feet wide, such that 1485 feet is claimed in a northerly direction and 15 feet in a southerly direction from the point of discovery (monument of location), at which the Notice of Location was posted, together with 300 feet on each side of the monument of location and center line of the claim. The general course of the lode is north-south.

The NW corner of this claim is located approximately 850 feet in a north direction, thence 130 feet in a west direction from the NE corner of Section 36, Township 21 North, Range 49 East, Mount Diablo Meridian.

Monument posts defining the boundaries of this claim are located and marked as follows: Beginning at the NW corner post No. 1 of this claim, marked NW corner, thence 600 feet east to the NE corner post No. 2 of this claim, marked NE corner, thence 750 feet south to the east side center post No. 3 of this claim, marked E side center, thence 750 feet south to the SE corner post No. 4 of this claim, marked SE corner, thence 600 feet west to the SW corner post No. 5 of this claim, marked SW corner, thence 750 feet north to the west side center post No. 6 of this claim, marked W side center, thence 750 feet north to the point of beginning (see map below). Monument posts are 3 inch diameter durable plastic pipe at least 4.5 feet long, set 1 foot in the ground or place in a mound of earth and stone as prescribed by NRS 517.030. All monument posts are marked by metal tags inscribe so as to appropriately identify the monument.

The location work consisted of making a claim map as provided in NRS 517.040.

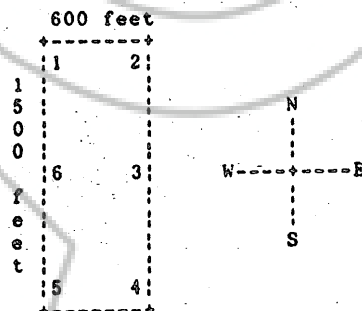
Dated this 3<sup>rd</sup> day of October, 1988

MolyCorp, Inc.

By: Ray W. Hammitt  
Ray W. Hammitt  
Agent for MolyCorp, Inc.

Recorder's Stamp

RECORDED AT THE REQUEST OF  
BOOK 188 PAGE 355  
MolyCorp, Inc.  
88 OCT 21 P1:14  
OFFICIAL RECORDS  
EUREKA COUNTY, NEVADA  
MINERAL RIGHTS RECORDER  
FILED 123637 FEB 16 21



Claim Map showing corner numbers

BOOK 188 PAGE 355



123638

CERTIFICATE OF LOCATION  
LODE MINING CLAIM

MOLYCORP, INC., whose mailing address is P. O. Box 37, Louviers, Colorado 80131, by its undersigned agent, hereby certifies that it has located the PE- 72 lode mining claim in Eureka, County, Nevada, on the 20<sup>th</sup> day of August, 1988. The claim is located in the following Mount Diablo Meridian quarter section(s):

Quarter	Section	Township	Range
<u>NW</u>	<u>31</u>	<u>21 N</u>	<u>50 E</u>
<u>NE</u>	<u>36</u>	<u>21 N</u>	<u>49 E</u>

The claim is approximately 1500 feet long and 600 feet wide, such that 1485 feet is claimed in a southerly direction and 15 feet in a northerly direction from the point of discovery (monument of location), at which the Notice of Location was posted, together with 300 feet on each side of the monument of location and center line of the claim. The general course of the lode is north-south.

The NW corner of this claim is located approximately 650 feet in a south direction, thence 130 feet in a west direction from the NE corner of Section 36, Township 21 North, Range 49 East, Mount Diablo Meridian.

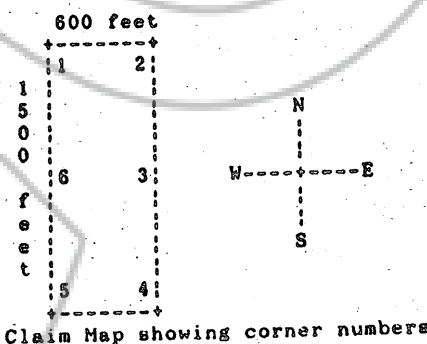
Monument posts defining the boundaries of this claim are located and marked as follows: Beginning at the NW corner post No. 1 of this claim, marked NW corner, thence 600 feet east to the NE corner post No. 2 of this claim, marked NE corner, thence 750 feet south to the east side center post No. 3 of this claim, marked E side center, thence 750 feet south to the SE corner post No. 4 of this claim, marked SE corner, thence 600 feet west to the SW corner post No. 5 of this claim, marked SW corner, thence 750 feet north to the west side center post No. 6 of this claim, marked W side center, thence 750 feet north to the point of beginning (see map below). Monument posts are 3 inch diameter durable plastic pipe at least 4.5 feet long, set 1 foot in the ground or place in a mound of earth and stone as prescribed by NRS 517.030. All monument posts are marked by metal tags inscribe so as to appropriately identify the monument.

The location work consisted of making a claim map as provided in NRS 517.040.

Dated this 3<sup>rd</sup> day of October, 1988

Molycorp, Inc.

By: Ray W. Hammitt  
Ray W. Hammitt  
Agent for Molycorp, Inc.



Recorder's Stamp

123638

OFFICIAL RECORDS  
EUREKA COUNTY, NEVADA  
MINERAL RIGHTS DIVISION  
FILE NO. 625

789 OCT 21 P 1:14

RECORDED AT THE REQUEST OF  
BOOK 188 PAGE 356  
Molycorp, Inc.

BOOK 188 PAGE 356

123639

CERTIFICATE OF LOCATION  
LODE MINING CLAIM

MOLYCORP, INC., whose mailing address is P. O. Box 37, Louviers, Colorado 80131, by its undersigned agent, hereby certifies that it has located the PE- 73 lode mining claim in Eureka, County, Nevada, on the 20<sup>th</sup> day of August, 1988. The claim is located in the following Mount Diablo Meridian quarter section(s):

Quarter	Section	Township	Range
<u>SE</u>	<u>25</u>	<u>21 N</u>	<u>49 E</u>
<u>NE</u>	<u>36</u>	<u>21 N</u>	<u>49 E</u>

The claim is approximately 1500 feet long and 600 feet wide, such that 1485 feet is claimed in a northerly direction and 15 feet in a southerly direction from the point of discovery (monument of location), at which the Notice of Location was posted, together with 300 feet on each side of the monument of location and center line of the claim. The general course of the lode is north-south.

The NW corner of this claim is located approximately 850 feet in a north direction, thence 730 feet in a west direction from the NE corner of Section 36, Township 21 North, Range 49 East, Mount Diablo Meridian.

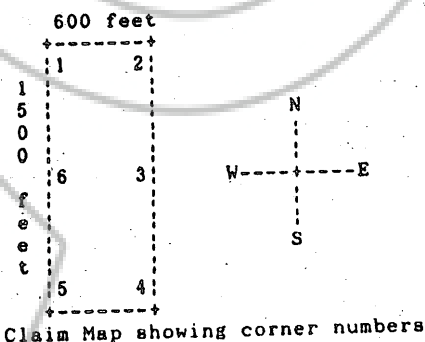
Monument posts defining the boundaries of this claim are located and marked as follows: Beginning at the NW corner post No. 1 of this claim, marked NW corner, thence 600 feet east to the NE corner post No. 2 of this claim, marked NE corner, thence 750 feet south to the east side center post No. 3 of this claim, marked E side center, thence 750 feet south to the SE corner post No. 4 of this claim, marked SE corner, thence 600 feet west to the SW corner post No. 5 of this claim, marked SW corner, thence 750 feet north to the west side center post No. 6 of this claim, marked W side center, thence 750 feet north to the point of beginning (see map below). Monument posts are 3 inch diameter durable plastic pipe at least 4.5 feet long, set 1 foot in the ground or place in a mound of earth and stone as prescribed by NRS 517.030. All monument posts are marked by metal tags inscribe so as to appropriately identify the monument.

The location work consisted of making a claim map as provided in NRS 517.040.

Dated this 3<sup>rd</sup> day of October, 1988

Molycorp, Inc.

By: Ray W. Hammitt  
Ray W. Hammitt  
Agent for Molycorp, Inc.



Recorder's Stamp

123639  
FILE NO.  
OFFICIAL RECORDS  
EUREKA COUNTY, NEVADA  
MINERAL RIGHTS RECORDER  
FILE NO. 625  
RECORDED AT THE REQUEST OF  
BOOK 155 PAGE 357  
Molycorp, Inc.  
788 OCT 21 P 1:14

BOOK 188 PAGE 357

123640

CERTIFICATE OF LOCATION  
LODE MINING CLAIM

MOLYCORP, INC., whose mailing address is P. O. Box 37, Louviers, Colorado 80131, by its undersigned agent, hereby certifies that it has located the PE- 74 lode mining claim in Eureka, County, Nevada, on the 20<sup>th</sup> day of August, 1988. The claim is located in the following Mount Diablo Meridian quarter section(s):

Quarter	Section	Township	Range
<u>NE</u>	<u>36</u>	<u>21N</u>	<u>49E</u>

The claim is approximately 1500 feet long and 600 feet wide, such that 1485 feet is claimed in a southerly direction and 15 feet in a northerly direction from the point of discovery (monument of location), at which the Notice of Location was posted, together with 300 feet on each side of the monument of location and center line of the claim. The general course of the lode is north-south.

The NW corner of this claim is located approximately 650 feet in a south direction, thence 730 feet in a west direction from the NE corner of Section 36, Township 21 North, Range 49 East, Mount Diablo Meridian.

Monument posts defining the boundaries of this claim are located and marked as follows: Beginning at the NW corner post No. 1 of this claim, marked NW corner, thence 600 feet east to the NE corner post No. 2 of this claim, marked NE corner, thence 750 feet south to the east side center post No. 3 of this claim, marked E side center, thence 750 feet south to the SE corner post No. 4 of this claim, marked SE corner, thence 600 feet west to the SW corner post No. 5 of this claim, marked SW corner, thence 750 feet north to the west side center post No. 6 of this claim, marked W side center, thence 750 feet north to the point of beginning (see map below). Monument posts are 3 inch diameter durable plastic pipe at least 4.5 feet long, set 1 foot in the ground or place in a mound of earth and stone as prescribed by NRS 517.030. All monument posts are marked by metal tags inscribe so as to appropriately identify the monument.

The location work consisted of making a claim map as provided in NRS 517.040.

Dated this 3<sup>rd</sup> day of October, 1988

Molycorp, Inc.

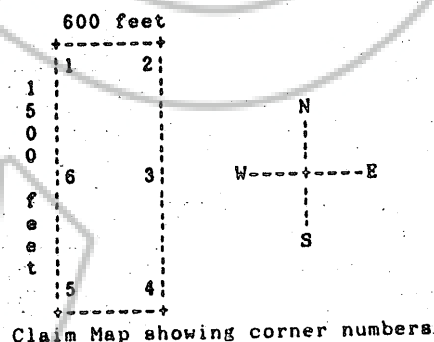
By: Ray W. Hammitt  
Ray W. Hammitt  
Agent for Molycorp, Inc.

Recorder's Stamp

123640  
FILE NO.  
EUREKA COUNTY, NEVADA  
MIN. DEPT. REC'D  
FEB 21 1989  
FILE 5625

RECORDED AT THE REQUEST OF  
BOOK 188 PAGE 358  
Molycorp, Inc.  
FEB 21 1989

BOOK 188 PAGE 358





123641  
CERTIFICATE OF LOCATION  
LODE MINING CLAIM

MOLYCORP, INC., whose mailing address is P. O. Box 37, Louviers, Colorado 80131, by its undersigned agent, hereby certifies that it has located the PE- 75 lode mining claim in Eureka, County, Nevada, on the 20<sup>th</sup> day of August, 1988. The claim is located in the following Mount Diablo Meridian quarter section(s):

Quarter	Section	Township	Range
<u>SE</u>	<u>25</u>	<u>21N</u>	<u>49E</u>
<u>NE</u>	<u>36</u>	<u>21N</u>	<u>49E</u>

The claim is approximately 1500 feet long and 600 feet wide, such that 1485 feet is claimed in a northerly direction and 15 feet in a southerly direction from the point of discovery (monument of location), at which the Notice of Location was posted, together with 300 feet on each side of the monument of location and center line of the claim. The general course of the lode is north-south.

The NW corner of this claim is located approximately 850 feet in a north direction, thence 1330 feet in a west direction from the NE corner of Section 36, Township 21 North, Range 49 East, Mount Diablo Meridian.

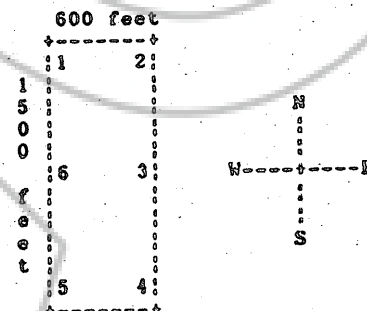
Monument posts defining the boundaries of this claim are located and marked as follows: Beginning at the NW corner post No. 1 of this claim, marked NW corner, thence 600 feet east to the NE corner post No. 2 of this claim, marked NE corner, thence 750 feet south to the east side center post No. 3 of this claim, marked E side center, thence 750 feet south to the SE corner post No. 4 of this claim, marked SE corner, thence 600 feet west to the SW corner post No. 5 of this claim, marked SW corner, thence 750 feet north to the west side center post No. 6 of this claim, marked W side center, thence 750 feet north to the point of beginning (see map below). Monument posts are 3 inch diameter durable plastic pipe at least 4.5 feet long, set 1 foot in the ground or place in a mound of earth and stone as prescribed by NRS 517.030. All monument posts are marked by metal tags inscribe so as to appropriately identify the monument.

The location work consisted of making a claim map as provided in NRS 517.040.

Dated this 3<sup>rd</sup> day of October, 1988.

Molycorp, Inc.

By: Ray W. Hammitt  
Ray W. Hammitt  
Agent for Molycorp, Inc.



Claim Map showing corner numbers

Recorder's Stamp

123641

OFFICIAL RECORDS  
EUREKA COUNTY, NEVADA  
MIN. REBALANCE, RECORDERS  
FILE NO. 123641

123641  
Molycorp, Inc.  
OCT 21 1988

RECORDED AT THE REQUEST OF  
BOOK 188 PAGE 359

BOOK 188 PAGE 359

123642  
CERTIFICATE OF LOCATION  
LODE MINING CLAIM

MOLYCORP, INC., whose mailing address is P. O. Box 37, Louviers, Colorado 80131, by its undersigned agent, hereby certifies that it has located the PE- 76 lode mining claim in Eureka, County, Nevada, on the 20<sup>th</sup> day of August, 1988. The claim is located in the following Mount Diablo Meridian quarter section(s):

Quarter	Section	Township	Range
<u>NE</u>	<u>36</u>	<u>21N</u>	<u>49E</u>

The claim is approximately 1500 feet long and 600 feet wide, such that 1485 feet is claimed in a southerly direction and 15 feet in a northerly direction from the point of discovery (monument of location), at which the Notice of Location was posted, together with 300 feet on each side of the monument of location and center line of the claim. The general course of the lode is north-south.

The NW corner of this claim is located approximately 650 feet in a south direction, thence 1330 feet in a west direction from the NE corner of Section 36, Township 21 North, Range 49 East, Mount Diablo Meridian.

Monument posts defining the boundaries of this claim are located and marked as follows: Beginning at the NW corner post No. 1 of this claim, marked NW corner, thence 600 feet east to the NE corner post No. 2 of this claim, marked NE corner, thence 750 feet south to the east side center post No. 3 of this claim, marked E side center, thence 750 feet south to the SE corner post No. 4 of this claim, marked SE corner, thence 600 feet west to the SW corner post No. 5 of this claim, marked SW corner, thence 750 feet north to the west side center post No. 6 of this claim, marked W side center, thence 750 feet north to the point of beginning (see map below). Monument posts are 3 inch diameter durable plastic pipe at least 4.5 feet long, set 1 foot in the ground or place in a mound of earth and stone as prescribed by NRS 517.030. All monument posts are marked by metal tags inscribe so as to appropriately identify the monument.

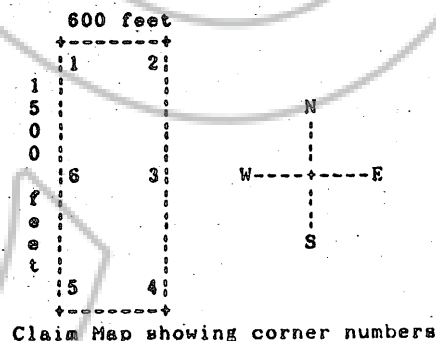
The location work consisted of making a claim map as provided in NRS 517.040.

Dated this 3<sup>rd</sup> day of October, 1988

MolyCorp, Inc.

By: Ray W. Hammitt  
Ray W. Hammitt  
Agent for MolyCorp, Inc.

Recorder's Stamp



BOOK 188 PAGE 360

RECORDED AT THE REQUEST OF  
BOOK 188 PAGE 360  
MolyCorp Inc.  
OCT 21 11:14  
OFFICIAL RECORDS  
EUREKA COUNTY, NEVADA  
MINERAL RIGHTS RECORDER  
FILE NO. 123642

123643

CERTIFICATE OF LOCATION  
LODE MINING CLAIM

MOLYCORP, INC., whose mailing address is P. O. Box 37, Louviers, Colorado 80131, by its undersigned agent, hereby certifies that it has located the PE- 77 lode mining claim in Eureka, County, Nevada, on the 20<sup>th</sup> day of August, 1988. The claim is located in the following Mount Diablo Meridian quarter section(s):

Quarter	Section	Township	Range
<u>SE</u>	<u>25</u>	<u>21 N</u>	<u>49 E</u>
<u>NE</u>	<u>36</u>	<u>21 N</u>	<u>49 E</u>

The claim is approximately 1500 feet long and 600 feet wide, such that 1485 feet is claimed in a northerly direction and 15 feet in a southerly direction from the point of discovery (monument of location), at which the Notice of Location was posted, together with 300 feet on each side of the monument of location and center line of the claim. The general course of the lode is north-south.

The NW corner of this claim is located approximately 850 feet in a north direction, thence 1930 feet in a west direction from the NE corner of Section 36, Township 21 North, Range 49 East, Mount Diablo Meridian.

Monument posts defining the boundaries of this claim are located and marked as follows: Beginning at the NW corner post No. 1 of this claim, marked NW corner, thence 600 feet east to the NE corner post No. 2 of this claim, marked NE corner, thence 750 feet south to the east side center post No. 3 of this claim, marked E side center, thence 750 feet south to the SE corner post No. 4 of this claim, marked SE corner, thence 600 feet west to the SW corner post No. 5 of this claim, marked SW corner, thence 750 feet north to the west side center post No. 6 of this claim, marked W side center, thence 750 feet north to the point of beginning (see map below). Monument posts are 3 inch diameter durable plastic pipe at least 4.5 feet long, set 1 foot in the ground or place in a mound of earth and stone as prescribed by NRS 517.030. All monument posts are marked by metal tags inscribe so as to appropriately identify the monument.

The location work consisted of making a claim map as provided in NRS 517.040.

Dated this 3<sup>rd</sup> day of October, 1988

Molycorp, Inc.

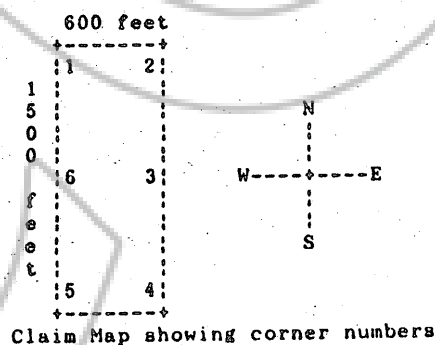
By: Ray W. Hammitt  
Ray W. Hammitt  
Agent for Molycorp, Inc.

Recorder's Stamp

123643

OFFICIAL RECORDS  
EUREKA COUNTY, NEVADA  
MINERAL RIGHTS RECORDER  
FILE NO. 625

RECORDED AT THE REQUEST OF  
BOOK 188 PAGE 361  
Moly Corp. Inc.  
OCT 21 P1:14



BOOK 188 PAGE 361



123644

CERTIFICATE OF LOCATION  
LODE MINING CLAIM

MOLYCORP, INC., whose mailing address is P. O. Box 37, Louviers, Colorado 80131, by its undersigned agent, hereby certifies that it has located the PE- 78 lode mining claim in Eureka, County, Nevada, on the 20<sup>th</sup> day of August, 1988. The claim is located in the following Mount Diablo Meridian quarter section(s):

Quarter	Section	Township	Range
<u>NE</u>	<u>36</u>	<u>21N</u>	<u>49E</u>

The claim is approximately 1500 feet long and 600 feet wide, such that 1485 feet is claimed in a southerly direction and 15 feet in a northerly direction from the point of discovery (monument of location), at which the Notice of Location was posted, together with 300 feet on each side of the monument of location and center line of the claim. The general course of the lode is north-south.

The NW corner of this claim is located approximately 650 feet in a South direction, thence 1930 feet in a West direction from the NE corner of Section 36, Township 21 North, Range 49 East, Mount Diablo Meridian.

Monument posts defining the boundaries of this claim are located and marked as follows: Beginning at the NW corner post No. 1 of this claim, marked NW corner, thence 600 feet east to the NE corner post No. 2 of this claim, marked NE corner, thence 750 feet south to the east side center post No. 3 of this claim, marked E side center, thence 750 feet south to the SE corner post No. 4 of this claim, marked SE corner, thence 600 feet west to the SW corner post No. 5 of this claim, marked SW corner, thence 750 feet north to the west side center post No. 6 of this claim, marked W side center, thence 750 feet north to the point of beginning (see map below). Monument posts are 3 inch diameter durable plastic pipe at least 4.5 feet long, set 1 foot in the ground or place in a mound of earth and stone as prescribed by NRS 517.030. All monument posts are marked by metal tags inscribe so as to appropriately identify the monument.

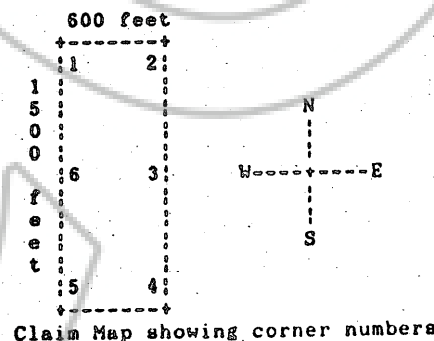
The location work consisted of making a claim map as provided in NRS 517.040.

Dated this 3<sup>rd</sup> day of October, 1988

Molycorp, Inc.

By: Ray W. Hammitt  
Ray W. Hammitt  
Agent for Molycorp, Inc.

Recorder's Stamp



BOOK 188 PAGE 362

RECORDED AT THE REQUEST OF  
BOOK 188 PAGE 362  
Molycorp, Inc.  
78 OCT 21 P1:14  
OFFICIAL RECORDS  
EUREKA COUNTY, NEVADA  
MINERAL RIGHTS RECORDER  
FILE 123644  
625

123645

CERTIFICATE OF LOCATION  
LODE MINING CLAIM

MOLYCORP, INC., whose mailing address is P. O. Box 37, Louviers, Colorado 80131, by its undersigned agent, hereby certifies that it has located the PE- 79 lode mining claim in Eureka, County, Nevada, on the 20<sup>th</sup> day of August, 1988. The claim is located in the following Mount Diablo Meridian quarter section(s):

Quarter	Section	Township	Range
<u>SE</u>	<u>25</u>	<u>21 N</u>	<u>49 E</u>
<u>NE</u>	<u>36</u>	<u>21 N</u>	<u>49 E</u>

The claim is approximately 1500 feet long and 600 feet wide, such that 1485 feet is claimed in a northerly direction and 15 feet in a southerly direction from the point of discovery (monument of location), at which the Notice of Location was posted, together with 300 feet on each side of the monument of location and center line of the claim. The general course of the lode is north-south.

The NW corner of this claim is located approximately 850 feet in a north direction, thence 2530 feet in a west direction from the NE corner of Section 36, Township 21 North, Range 49 East, Mount Diablo Meridian.

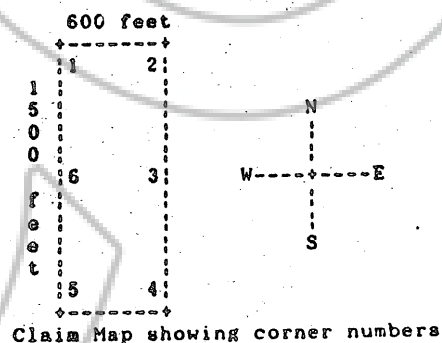
Monument posts defining the boundaries of this claim are located and marked as follows: Beginning at the NW corner post No. 1 of this claim, marked NW corner, thence 600 feet east to the NE corner post No. 2 of this claim, marked NE corner, thence 750 feet south to the east side center post No. 3 of this claim, marked E side center, thence 750 feet south to the SE corner post No. 4 of this claim, marked SE corner, thence 600 feet west to the SW corner post No. 5 of this claim, marked SW corner, thence 750 feet north to the west side center post No. 6 of this claim, marked W side center, thence 750 feet north to the point of beginning (see map below). Monument posts are 3 inch diameter durable plastic pipe at least 4.5 feet long, set 1 foot in the ground or place in a mound of earth and stone as prescribed by NRS 517.030. All monument posts are marked by metal tags inscribe so as to appropriately identify the monument.

The location work consisted of making a claim map as provided in NRS 517.040.

Dated this 3<sup>rd</sup> day of October, 1988

Molycorp, Inc.

By: Ray W. Hammitt  
Ray W. Hammitt  
Agent for Molycorp, Inc.



Recorder's Stamp

123645  
FILE NO.  
EUREKA COUNTY, NEVADA  
MIN. RECLAMATION RECORDER  
FLE 3 6 25

RECORDED AT THE REQUEST OF  
BOOK 188 PAGE 363  
Molycorp, Inc.  
88 OCT 21 P 1:15

BOOK 188 PAGE 363

123646

CERTIFICATE OF LOCATION  
LODE MINING CLAIM

MOLYCORP, INC., whose mailing address is P. O. Box 37, Louviers, Colorado 80131, by its undersigned agent, hereby certifies that it has located the PE- 80 lode mining claim in Eureka, County, Nevada, on the 20<sup>th</sup> day of August, 1988. The claim is located in the following Mount Diablo Meridian quarter section(s):

Quarter	Section	Township	Range
<u>NE</u>	<u>36</u>	<u>21 N</u>	<u>49 E</u>

The claim is approximately 1500 feet long and 600 feet wide, such that 1485 feet is claimed in a southerly direction and 15 feet in a northerly direction from the point of discovery (monument of location), at which the Notice of Location was posted, together with 300 feet on each side of the monument of location and center line of the claim. The general course of the lode is north-south.

The NW corner of this claim is located approximately 650 feet in a south direction, thence 2530 feet in a west direction from the NE corner of Section 36, Township 21 North, Range 49 East, Mount Diablo Meridian.

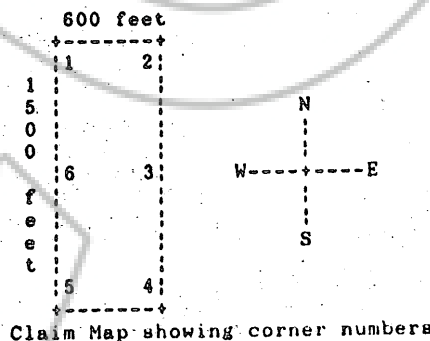
Monument posts defining the boundaries of this claim are located and marked as follows: Beginning at the NW corner post No. 1 of this claim, marked NW corner, thence 600 feet east to the NE corner post No. 2 of this claim, marked NE corner, thence 750 feet south to the east side center post No. 3 of this claim, marked E side center, thence 750 feet south to the SE corner post No. 4 of this claim, marked SE corner, thence 600 feet west to the SW corner post No. 5 of this claim, marked SW corner, thence 750 feet north to the west side center post No. 6 of this claim, marked W side center, thence 750 feet north to the point of beginning (see map below). Monument posts are 3 inch diameter durable plastic pipe at least 4.5 feet long, set 1 foot in the ground or place in a mound of earth and stone as prescribed by NRS 517.030. All monument posts are marked by metal tags inscribe so as to appropriately identify the monument.

The location work consisted of making a claim map as provided in NRS 517.040.

Dated this 3<sup>rd</sup> day of October, 1988

Molycorp, Inc.

By: Ray W. Hammitt  
Ray W. Hammitt  
Agent for Molycorp, Inc.



Recorder's Stamp

RECORDED AT THE REQUEST OF  
BOOK 185 PAGE 364  
Molycorp Inc.  
18 OCT 21 PM 1:15  
OFFICIAL RECORDS  
EUREKA COUNTY, NEVADA  
FILE NO. 123646  
FILE 3625

BOOK 185 PAGE 364



123647

CERTIFICATE OF LOCATION  
LODE MINING CLAIM

MOLYCORP, INC., whose mailing address is P. O. Box 37, Louviers, Colorado 80131, by its undersigned agent, hereby certifies that it has located the PE- 81 lode mining claim in Eureka, County, Nevada, on the 13<sup>th</sup> day of September, 1988. The claim is located in the following Mount Diablo Meridian quarter section(s):

Quarter	Section	Township	Range
<u>NW</u>	<u>29</u>	<u>21 N.</u>	<u>50 E</u>
<u>NE</u>	<u>30</u>	<u>21 N.</u>	<u>50 E</u>

The claim is approximately 1500 feet long and 600 feet wide, such that 1485 feet is claimed in a east direction and 15 feet in a west direction from the point of discovery (monument of location), at which the Notice of Location was posted, together with 300 feet on each side of the monument of location and center line of the claim. The general course of the lode is east-west.

The NW corner of this claim is located approximately 4695 feet in a north direction, thence 4490 feet in a east direction from the NE corner of Section 36, Township 21 North, Range 49 East, Mount Diablo Meridian.

Monument posts defining the boundaries of this claim are located and marked as follows: Beginning at the NW corner post No. 1 of this claim, marked NW corner, thence 750 feet east to the north side center post No. 2 of this claim, marked N side center, thence 750 feet east to the NE corner post No. 3 of this claim, marked NE corner, thence 600 feet south to the SE corner post No. 4 of this claim, marked SE corner, thence 750 feet west to the south side center post No. 5 of this claim, marked S side center, thence 750 feet west to the SW corner post No. 6 of this claim, marked SW corner, thence 600 feet north to the point of beginning (see map below). Monument posts are 3 inch diameter durable plastic pipe at least 4.5 feet long, set 1 foot in the ground or place in a mound of earth and stone as prescribed by NRS 517.030. All monument posts are marked by metal tags inscribe so as to appropriately identify the monument.

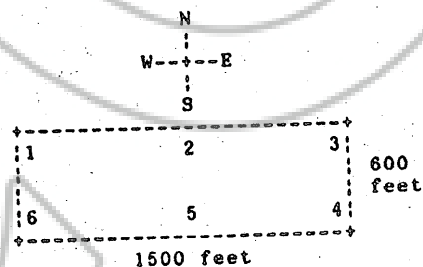
The location work consisted of making a claim map as provided in NRS 517.040.

Dated this 3<sup>rd</sup> day of October, 1988

Molycorp, Inc.

By: Ray W. Hammitt  
Ray W. Hammitt  
Agent for Molycorp, Inc.

Recorder's Stamp



Claim map showing corner numbers

RECORDED AT THE REQUEST OF  
BOOK 188 PAGE 365  
Molycorp, Inc.  
88 OCT 21 P1:15  
OFFICIAL RECORDS  
EUREKA COUNTY, NEVADA  
MIN. RECL. DIV. REC'D  
FILE NO. 123647  
BOOK 188 PAGE 365

123648

CERTIFICATE OF LOCATION  
LODE MINING CLAIM

MOLYCORP, INC., whose mailing address is P. O. Box 37, Louviers, Colorado 80131, by its undersigned agent, hereby certifies that it has located the PE- 82 lode mining claim in Eureka, County, Nevada, on the 13<sup>th</sup> day of September, 1988. The claim is located in the following Mount Diablo Meridian quarter section(s):

Quarter	Section	Township	Range
<u>NW</u>	<u>29</u>	<u>21 N</u>	<u>50 E</u>
<u>NE</u>	<u>30</u>	<u>21 N</u>	<u>50 E</u>

The claim is approximately 1500 feet long and 600 feet wide, such that 1485 feet is claimed in a east direction and 15 feet in a west direction from the point of discovery (monument of location), at which the Notice of Location was posted, together with 300 feet on each side of the monument of location and center line of the claim. The general course of the lode is east-west.

The NW corner of this claim is located approximately 4195 feet in a north direction, thence 4490 feet in a east direction from the NE corner of Section 36, Township 21 North, Range 49 East, Mount Diablo Meridian.

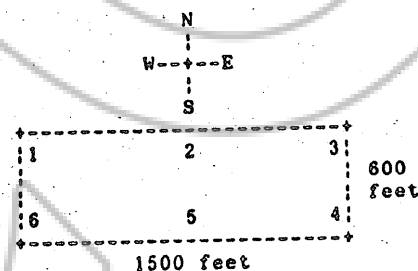
Monument posts defining the boundaries of this claim are located and marked as follows: Beginning at the NW corner post No. 1 of this claim, marked NW corner, thence 750 feet east to the north side center post No. 2 of this claim, marked N side center, thence 750 feet east to the NE corner post No. 3 of this claim, marked NE corner, thence 600 feet south to the SE corner post No. 4 of this claim, marked SE corner, thence 750 feet west to the south side center post No. 5 of this claim, marked S side center, thence 750 feet west to the SW corner post No. 6 of this claim, marked SW corner, thence 600 feet north to the point of beginning (see map below). Monument posts are 3 inch diameter durable plastic pipe at least 4.5 feet long, set 1 foot in the ground or place in a mound of earth and stone as prescribed by NRS 517.030. All monument posts are marked by metal tags inscribe so as to appropriately identify the monument.

The location work consisted of making a claim map as provided in NRS 517.040.

Dated this 3<sup>rd</sup> day of October, 1988

Molycorp, Inc.

By: Ray W. Hammitt  
Ray W. Hammitt  
Agent for Molycorp, Inc.



Claim map showing corner numbers

Recorder's Stamp

RECORDED AT THE REQUEST OF  
BCCY 188 PAGE 366  
Molycorp, Inc.  
88 OCT 21 PM 1:15  
OFFICIAL RECORDS  
EUREKA COUNTY, NEVADA  
MINERAL RIGHTS RECORDER  
FILE NO. 123648  
6 21

BOOK 188 PAGE 366

123649

CERTIFICATE OF LOCATION  
LODE MINING CLAIM

MOLYCORP, INC., whose mailing address is P. O. Box 37, Louviers, Colorado 80131, by its undersigned agent, hereby certifies that it has located the PE- 83 lode mining claim in Eureka, County, Nevada, on the 13<sup>th</sup> day of September, 1988. The claim is located in the following Mount Diablo Meridian quarter section(s):

Quarter	Section	Township	Range
<u>NE</u>	<u>30</u>	<u>21N</u>	<u>50E</u>

The claim is approximately 1500 feet long and 600 feet wide, such that 1485 feet is claimed in a west direction and 15 feet in a east direction from the point of discovery (monument of location), at which the Notice of Location was posted, together with 300 feet on each side of the monument of location and center line of the claim. The general course of the lode is east-west.

The NW corner of this claim is located approximately 4695 feet in a North direction, thence 3040 feet in a East direction from the NE corner of Section 36, Township 21 North, Range 49 East, Mount Diablo Meridian.

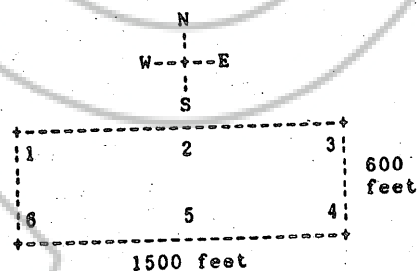
Monument posts defining the boundaries of this claim are located and marked as follows: Beginning at the NW corner post No. 1 of this claim, marked NW corner, thence 750 feet east to the north side center post No. 2 of this claim, marked N side center, thence 750 feet east to the NE corner post No. 3 of this claim, marked NE corner, thence 600 feet south to the SE corner post No. 4 of this claim, marked SE corner, thence 750 feet west to the south side center post No. 5 of this claim, marked S side center, thence 750 feet west to the SW corner post No. 6 of this claim, marked SW corner, thence 600 feet north to the point of beginning (see map below). Monument posts are 3 inch diameter durable plastic pipe at least 4.5 feet long, set 1 foot in the ground or place in a mound of earth and stone as prescribed by NRS 517.030. All monument posts are marked by metal tags inscribe so as to appropriately identify the monument.

The location work consisted of making a claim map as provided in NRS 517.040.

Dated this 3<sup>rd</sup> day of October, 1988

Molycorp, Inc.

By: Ray W. Hammitt  
Ray W. Hammitt  
Agent for Molycorp, Inc.



Claim map showing corner numbers

Recorder's Stamp

RECORDED AT THE REQUEST OF  
BOOK 188 PAGE 367  
Molycorp, Inc.  
TO OCT 21 PM 1:15  
OFFICIAL RECORDS  
EUREKA COUNTY, NEVADA  
FILE NO. 123649  
FEE \$ 6.25

BOOK 188 PAGE 367



123650

CERTIFICATE OF LOCATION  
LODE MINING CLAIM

MOLYCORP, INC., whose mailing address is P. O. Box 37, Louviers, Colorado 80131, by its undersigned agent, hereby certifies that it has located the PE- 84 lode mining claim in Eureka, County, Nevada, on the 13<sup>th</sup> day of September, 1988. The claim is located in the following Mount Diablo Meridian quarter section(s):

Quarter	Section	Township	Range
<u>NE</u>	<u>30</u>	<u>21 N</u>	<u>50 E</u>

The claim is approximately 1500 feet long and 600 feet wide, such that 1485 feet is claimed in a west direction and 15 feet in a east direction from the point of discovery (monument of location), at which the Notice of Location was posted, together with 300 feet on each side of the monument of location and center line of the claim. The general course of the lode is east-west.

The NW corner of this claim is located approximately 4195 feet in a north direction, thence 3040 feet in a east direction from the NE corner of Section 36, Township 21 North, Range 49 East, Mount Diablo Meridian.

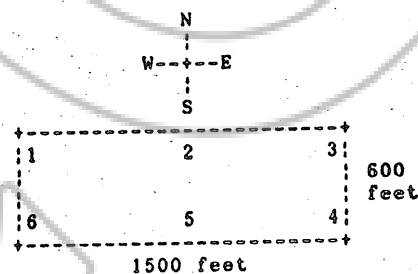
Monument posts defining the boundaries of this claim are located and marked as follows: Beginning at the NW corner post No. 1 of this claim, marked NW corner, thence 750 feet east to the north side center post No. 2 of this claim, marked N side center, thence 750 feet east to the NE corner post No. 3 of this claim, marked NE corner, thence 600 feet south to the SE corner post No. 4 of this claim, marked SE corner, thence 750 feet west to the south side center post No. 5 of this claim, marked S side center, thence 750 feet west to the SW corner post No. 6 of this claim, marked SW corner, thence 600 feet north to the point of beginning (see map below). Monument posts are 3 inch diameter durable plastic pipe at least 4.5 feet long, set 1 foot in the ground or place in a mound of earth and stone as prescribed by NRS 517.030. All monument posts are marked by metal tags inscribe so as to appropriately identify the monument.

The location work consisted of making a claim map as provided in NRS 517.040.

Dated this 3<sup>rd</sup> day of October, 1988.

Molycorp, Inc.

By: Ray W. Hammitt  
Ray W. Hammitt  
Agent for Molycorp, Inc.



Claim map showing corner numbers

Recorder's Stamp

RECORDED AT THE REQUEST OF  
BOOK 188 PAGE 368  
Molycorp Inc.  
88 OCT 28 P 1:15  
OFFICIAL RECORDS  
EUREKA COUNTY, NEVADA  
MINERAL RIGHTS RECORDER  
FILE NO. 123650  
625

BOOK 188 PAGE 368

123651

CERTIFICATE OF LOCATION  
LODE MINING CLAIM

MOLYCORP, INC., whose mailing address is P. O. Box 37, Louviers, Colorado 80131, by its undersigned agent, hereby certifies that it has located the PE- 85 lode mining claim in Eureka, County, Nevada, on the 13<sup>th</sup> day of September, 1988. The claim is located in the following Mount Diablo Meridian quarter section(s):

Quarter	Section	Township	Range
<u>NE</u>	<u>30</u>	<u>21 N</u>	<u>50 E</u>
<u>NW</u>	<u>30</u>	<u>21 N</u>	<u>50 E</u>

The claim is approximately 1500 feet long and 600 feet wide, such that 1485 feet is claimed in a east direction and 15 feet in a west direction from the point of discovery (monument of location), at which the Notice of Location was posted, together with 300 feet on each side of the monument of location and center line of the claim. The general course of the lode is east-west.

The NW corner of this claim is located approximately 4695 feet in a North direction, thence 1590 feet in a East direction from the NE corner of Section 36, Township 21 North, Range 49 East, Mount Diablo Meridian.

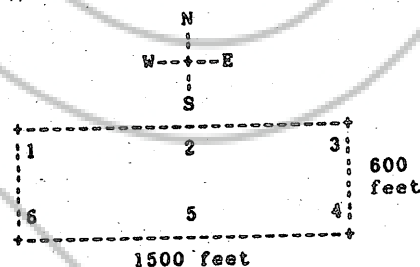
Monument posts defining the boundaries of this claim are located and marked as follows: Beginning at the NW corner post No. 1 of this claim, marked NW corner, thence 750 feet east to the north side center post No. 2 of this claim, marked N side center, thence 750 feet east to the NE corner post No. 3 of this claim, marked NE corner, thence 600 feet south to the SE corner post No. 4 of this claim, marked SE corner, thence 750 feet west to the south side center post No. 5 of this claim, marked S side center, thence 750 feet west to the SW corner post No. 6 of this claim, marked SW corner, thence 600 feet north to the point of beginning (see map below). Monument posts are 3 inch diameter durable plastic pipe at least 4.5 feet long, set 1 foot in the ground or place in a mound of earth and stone as prescribed by NRS 517.030. All monument posts are marked by metal tags inscribe so as to appropriately identify the monument.

The location work consisted of making a claim map as provided in NRS 517.040.

Dated this 3<sup>rd</sup> day of October, 1988

Molycorp, Inc.

By: Ray W. Hammitt  
Ray W. Hammitt  
Agent for Molycorp, Inc.



Claim map showing corner numbers

Recorder's Stamp

RECORDED AT THE REQUEST OF  
BOOK 188 PAGE 369  
Molycorp Inc.  
78 OCT 21 P 1:15  
OFFICIAL RECORDS  
EUREKA COUNTY, NEVADA  
MINERAL RIGHTS RECORDER  
FILE NO. 123651

BOOK 188 PAGE 369

123652

CERTIFICATE OF LOCATION  
LODE MINING CLAIM

MOLYCORP, INC., whose mailing address is P. O. Box 37, Louviers, Colorado 80131, by its undersigned agent, hereby certifies that it has located the PE- 86 lode mining claim in Eureka, County, Nevada, on the 13<sup>th</sup> day of September, 1988. The claim is located in the following Mount Diablo Meridian quarter section(s):

Quarter	Section	Township	Range
<u>NE</u>	<u>30</u>	<u>21 N</u>	<u>50 E</u>
<u>NW</u>	<u>30</u>	<u>21 N</u>	<u>50 E</u>

The claim is approximately 1500 feet long and 600 feet wide, such that 1485 feet is claimed in a east direction and 15 feet in a west direction from the point of discovery (monument of location), at which the Notice of Location was posted, together with 300 feet on each side of the monument of location and center line of the claim. The general course of the lode is east-west.

The NW corner of this claim is located approximately 495 feet in a north direction, thence 1590 feet in a east direction from the NE corner of Section 36, Township 21 North, Range 49 East, Mount Diablo Meridian.

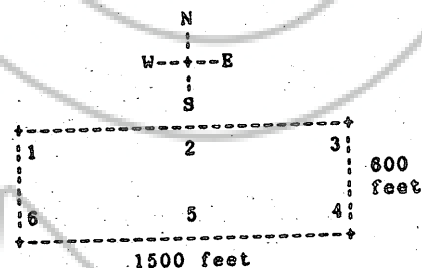
Monument posts defining the boundaries of this claim are located and marked as follows: Beginning at the NW corner post No. 1 of this claim, marked NW corner, thence 750 feet east to the north side center post No. 2 of this claim, marked N side center, thence 750 feet east to the NE corner post No. 3 of this claim, marked NE corner, thence 600 feet south to the SE corner post No. 4 of this claim, marked SE corner, thence 750 feet west to the south side center post No. 5 of this claim, marked S side center, thence 750 feet west to the SW corner post No. 6 of this claim, marked SW corner, thence 600 feet north to the point of beginning (see map below). Monument posts are 3 inch diameter durable plastic pipe at least 4.5 feet long, set 1 foot in the ground or place in a mound of earth and stone as prescribed by NRS 517.030. All monument posts are marked by metal tags inscribe so as to appropriately identify the monument.

The location work consisted of making a claim map as provided in NRS 517.040.

Dated this 3<sup>rd</sup> day of October, 1988

Molycorp, Inc.

By: Ray W. Hammitt  
Ray W. Hammitt  
Agent for Molycorp, Inc.



Claim map showing corner numbers

Recorder's Stamp

RECORDED AT THE REQUEST OF  
BOOK 188 PAGE 370  
Molycorp Inc -  
78 OCT 21 P1:15  
OFFICIAL RECORDS  
EUREKA COUNTY, NEVADA  
FILE NO 123652  
FEE \$6.25

BOOK 188 PAGE 370



123653

CERTIFICATE OF LOCATION  
LODE MINING CLAIM

MOLYCORP, INC., whose mailing address is P. O. Box 37, Louviers, Colorado 80131, by its undersigned agent, hereby certifies that it has located the PE- 87 lode mining claim in Eureka, County, Nevada, on the 13<sup>th</sup> day of September, 1988. The claim is located in the following Mount Diablo Meridian quarter section(s):

Quarter	Section	Township	Range
<u>NW</u>	<u>30</u>	<u>21N</u>	<u>50E</u>

The claim is approximately 1500 feet long and 600 feet wide, such that 1485 feet is claimed in a west direction and 15 feet in a east direction from the point of discovery (monument of location), at which the Notice of Location was posted, together with 300 feet on each side of the monument of location and center line of the claim. The general course of the lode is east-west.

The NW corner of this claim is located approximately 4695 feet in a north direction, thence 140 feet in a east direction from the NE corner of Section 36, Township 21 North, Range 49 East, Mount Diablo Meridian.

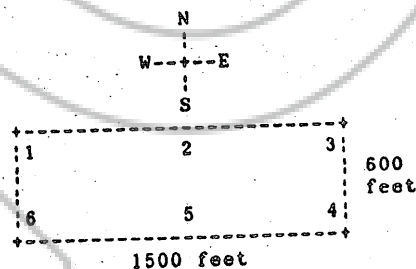
Monument posts defining the boundaries of this claim are located and marked as follows: Beginning at the NW corner post No. 1 of this claim, marked NW corner, thence 750 feet east to the north side center post No. 2 of this claim, marked N side center, thence 750 feet east to the NE corner post No. 3 of this claim, marked NE corner, thence 600 feet south to the SE corner post No. 4 of this claim, marked SE corner, thence 750 feet west to the south side center post No. 5 of this claim, marked S side center, thence 750 feet west to the SW corner post No. 6 of this claim, marked SW corner, thence 600 feet north to the point of beginning (see map below). Monument posts are 3 inch diameter durable plastic pipe at least 4.5 feet long, set 1 foot in the ground or place in a mound of earth and stone as prescribed by NRS 517.030. All monument posts are marked by metal tags inscribe so as to appropriately identify the monument.

The location work consisted of making a claim map as provided in NRS 517.040.

Dated this 3<sup>rd</sup> day of October, 1988

Molycorp, Inc.

By: Ray W. Hammitt  
Ray W. Hammitt  
Agent for Molycorp, Inc.



Claim map showing corner numbers

Recorder's Stamp

RECORDED AT THE REQUEST OF  
BOOK 185 PAGE 371  
Molycorp Inc.  
EUREKA COUNTY, NEVADA  
FILE NO. 123653  
FEE \$6.25

BOOK 188 PAGE 371

123654

CERTIFICATE OF LOCATION  
LODE MINING CLAIM

MOLYCORP, INC., whose mailing address is P. O. Box 37, Louviers, Colorado 80131, by its undersigned agent, hereby certifies that it has located the PE- 88 lode mining claim in Eureka, County, Nevada, on the 13<sup>th</sup> day of September, 1988. The claim is located in the following Mount Diablo Meridian quarter section(s):

Quarter	Section	Township	Range
<u>NW</u>	<u>30</u>	<u>21N</u>	<u>50E</u>

The claim is approximately 1500 feet long and 600 feet wide, such that 1485 feet is claimed in a west direction and 15 feet in a east direction from the point of discovery (monument of location), at which the Notice of Location was posted, together with 300 feet on each side of the monument of location and center line of the claim. The general course of the lode is east-west.

The NW corner of this claim is located approximately 4195 feet in a north direction, thence 140 feet in a east direction from the NE corner of Section 36, Township 21 North, Range 49 East, Mount Diablo Meridian.

Monument posts defining the boundaries of this claim are located and marked as follows: Beginning at the NW corner post No. 1 of this claim, marked NW corner, thence 750 feet east to the north side center post No. 2 of this claim, marked N side center, thence 750 feet east to the NE corner post No. 3 of this claim, marked NE corner, thence 600 feet south to the SE corner post No. 4 of this claim, marked SE corner, thence 750 feet west to the south side center post No. 5 of this claim, marked S side center, thence 750 feet west to the SW corner post No. 6 of this claim, marked SW corner, thence 600 feet north to the point of beginning (see map below). Monument posts are 3 inch diameter durable plastic pipe at least 4.5 feet long, set 1 foot in the ground or place in a mound of earth and stone as prescribed by NRS 517.030. All monument posts are marked by metal tags inscribe so as to appropriately identify the monument.

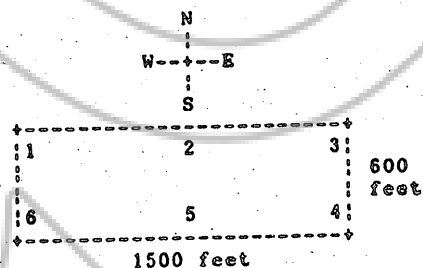
The location work consisted of making a claim map as provided in NRS 517.040.

Dated this 3<sup>rd</sup> day of October, 1988

Molycorp, Inc.

By: Ray W. Hammitt  
Ray W. Hammitt  
Agent for Molycorp, Inc.

Recorder's Stamp



Claim map showing corner numbers

RECORDED AT THE REQUEST OF  
BOOK 188 PAGE 372  
Molycorp, Inc.  
OCT 21 PM 1:15  
OFFICIAL RECORDS  
EUREKA COUNTY, NEVADA  
FILE NO. 123654  
SEE 5 6-25

BOOK 188 PAGE 372

123655

CERTIFICATE OF LOCATION  
LODE MINING CLAIM

MOLYCORP, INC., whose mailing address is P. O. Box 37, Louviers, Colorado 80131, by its undersigned agent, hereby certifies that it has located the PE- 89 lode mining claim in Eureka, County, Nevada, on the 13<sup>th</sup> day of September, 1988. The claim is located in the following Mount Diablo Meridian quarter section(s):

Quarter	Section	Township	Range
<u>NW</u>	<u>30</u>	<u>21N</u>	<u>50E</u>
<u>NE</u>	<u>25</u>	<u>25N</u>	<u>49E</u>

The claim is approximately 1500 feet long and 600 feet wide, such that 1485 feet is claimed in a east direction and 15 feet in a west direction from the point of discovery (monument of location), at which the Notice of Location was posted, together with 300 feet on each side of the monument of location and center line of the claim. The general course of the lode is east-west.

The NW corner of this claim is located approximately 4695 feet in a north direction, thence 1310 feet in a west direction from the NE corner of Section 36, Township 21 North, Range 49 East, Mount Diablo Meridian.

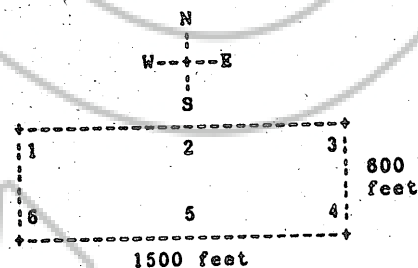
Monument posts defining the boundaries of this claim are located and marked as follows: Beginning at the NW corner post No. 1 of this claim, marked NW corner, thence 750 feet east to the north side center post No. 2 of this claim, marked N side center, thence 750 feet east to the NE corner post No. 3 of this claim, marked NE corner, thence 600 feet south to the SE corner post No. 4 of this claim, marked SE corner, thence 750 feet west to the south side center post No. 5 of this claim, marked S side center, thence 750 feet west to the SW corner post No. 6 of this claim, marked SW corner, thence 600 feet north to the point of beginning (see map below). Monument posts are 3 inch diameter durable plastic pipe at least 4.5 feet long, set 1 foot in the ground or place in a mound of earth and stone as prescribed by NRS 517.030. All monument posts are marked by metal tags inscribe so as to appropriately identify the monument.

The location work consisted of making a claim map as provided in NRS 517.040.

Dated this 3<sup>rd</sup> day of October, 1988

Molycorp, Inc.

By: Ray W. Hammitt  
Ray W. Hammitt  
Agent for Molycorp, Inc.



Claim map showing corner numbers

Recorder's Stamp

RECORDED AT THE REQUEST OF  
BOOK 188 PAGE 373  
Molycorp Inc.  
88 OCT 21 6 11:15  
OFFICIAL RECORDS  
EUREKA COUNTY, NEVADA  
FILE NO. 123655 FILE # 625

BOOK 188 PAGE 373



123656

CERTIFICATE OF LOCATION  
LODE MINING CLAIM

MOLYCORP, INC., whose mailing address is P. O. Box 37, Louviers, Colorado 80131, by its undersigned agent, hereby certifies that it has located the PE- 90 lode mining claim in Eureka, County, Nevada, on the 13<sup>th</sup> day of September, 1988. The claim is located in the following Mount Diablo Meridian quarter section(s):

Quarter	Section	Township	Range
<u>NW</u>	<u>30</u>	<u>21 N</u>	<u>50 E</u>
<u>NE</u>	<u>25</u>	<u>21 N</u>	<u>49 E</u>

The claim is approximately 1500 feet long and 600 feet wide, such that 1485 feet is claimed in a east direction and 15 feet in a west direction from the point of discovery (monument of location), at which the Notice of Location was posted, together with 300 feet on each side of the monument of location and center line of the claim. The general course of the lode is east-west.

The NW corner of this claim is located approximately 495 feet in a north direction, thence 1310 feet in a west direction from the NE corner of Section 36, Township 21 North, Range 49 East, Mount Diablo Meridian.

Monument posts defining the boundaries of this claim are located and marked as follows: Beginning at the NW corner post No. 1 of this claim, marked NW corner, thence 750 feet east to the north side center post No. 2 of this claim, marked N side center, thence 750 feet east to the NE corner post No. 3 of this claim, marked NE corner, thence 600 feet south to the SE corner post No. 4 of this claim, marked SE corner, thence 750 feet west to the south side center post No. 5 of this claim, marked S side center, thence 750 feet west to the SW corner post No. 6 of this claim, marked SW corner, thence 600 feet north to the point of beginning (see map below). Monument posts are 3 inch diameter durable plastic pipe at least 4.5 feet long, set 1 foot in the ground or place in a mound of earth and stone as prescribed by NRS 517.030. All monument posts are marked by metal tags inscribe so as to appropriately identify the monument.

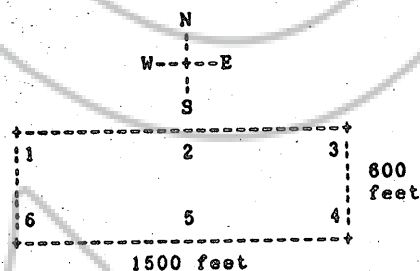
The location work consisted of making a claim map as provided in NRS 517.040.

Dated this 3<sup>rd</sup> day of October, 1988

Molycorp, Inc.

By: Ray W. Hammitt  
Ray W. Hammitt  
Agent for Molycorp, Inc.

Recorder's Stamp



Claim map showing corner numbers

RECORDED AT THE REQUEST OF  
BOOK 185 PAGE 374  
Molycorp Inc.  
88 OCT 21 PM 1:15  
OFFICIAL RECORDS  
EUREKA COUNTY, NEVADA  
FILE NO. 123656  
FEE \$ 6.25

BOOK 185 PAGE 374

123657

CERTIFICATE OF LOCATION  
LODE MINING CLAIM

MOLYCORP, INC., whose mailing address is P. O. Box 37, Louviers, Colorado 80131, by its undersigned agent, hereby certifies that it has located the PE- 91 lode mining claim in Eureka, County, Nevada, on the 13<sup>th</sup> day of September, 1988. The claim is located in the following Mount Diablo Meridian quarter section(s):

Quarter	Section	Township	Range
<u>NE</u>	<u>25</u>	<u>21N</u>	<u>49E</u>
<u>NW</u>	<u>25</u>	<u>21N</u>	<u>49E</u>

The claim is approximately 1500 feet long and 600 feet wide, such that 1485 feet is claimed in a west direction and 15 feet in a east direction from the point of discovery (monument of location), at which the Notice of Location was posted, together with 300 feet on each side of the monument of location and center line of the claim. The general course of the lode is east-west.

The NW corner of this claim is located approximately 4695 feet in a north direction, thence 2760 feet in a west direction from the NE corner of Section 36, Township 21 North, Range 49 East, Mount Diablo Meridian.

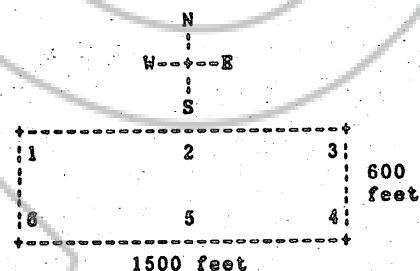
Monument posts defining the boundaries of this claim are located and marked as follows: Beginning at the NW corner post No. 1 of this claim, marked NW corner, thence 750 feet east to the north side center post No. 2 of this claim, marked N side center, thence 750 feet east to the NE corner post No. 3 of this claim, marked NE corner, thence 600 feet south to the SE corner post No. 4 of this claim, marked SE corner, thence 750 feet west to the south side center post No. 5 of this claim, marked S side center, thence 750 feet west to the SW corner post No. 6 of this claim, marked SW corner, thence 600 feet north to the point of beginning (see map below). Monument posts are 3 inch diameter durable plastic pipe at least 4.5 feet long, set 1 foot in the ground or place in a mound of earth and stone as prescribed by NRS 517.030. All monument posts are marked by metal tags inscribe so as to appropriately identify the monument.

The location work consisted of making a claim map as provided in NRS 517.040.

Dated this 3<sup>rd</sup> day of October, 1988

Molycorp, Inc.

By: Ray W. Hammitt  
Ray W. Hammitt  
Agent for Molycorp, Inc.



Claim map showing corner numbers

Recorder's Stamp

RECORDED AT THE REQUEST OF  
BOOK 188 PAGE 375  
Molycorp, Inc.  
88 OCT 21 PM 1:15  
OFFICIAL RECORDS  
EUREKA COUNTY, NEVADA  
FILE NO. 123657  
FEE \$ 6.25

BOOK 188 PAGE 375

123658  
CERTIFICATE OF LOCATION  
LODE MINING CLAIM

MOLYCORP, INC., whose mailing address is P. O. Box 37, Louviers, Colorado 80131, by its undersigned agent, hereby certifies that it has located the PE- 92 lode mining claim in Eureka, County, Nevada, on the 13<sup>th</sup> day of September, 1988. The claim is located in the following Mount Diablo Meridian quarter section(s):

Quarter	Section	Township	Range
<u>NE</u>	<u>25</u>	<u>21 N</u>	<u>49 E</u>
<u>NW</u>	<u>25</u>	<u>21 N</u>	<u>49 E</u>

The claim is approximately 1500 feet long and 600 feet wide, such that 1485 feet is claimed in a west direction and 15 feet in a east direction from the point of discovery (monument of location), at which the Notice of Location was posted, together with 300 feet on each side of the monument of location and center line of the claim. The general course of the lode is east-west.

The NW corner of this claim is located approximately 4195 feet in a north direction, thence 2760 feet in a west direction from the NE corner of Section 36, Township 21 North, Range 49 East, Mount Diablo Meridian.

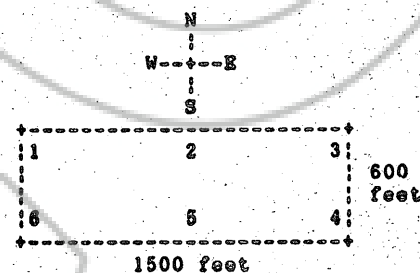
Monument posts defining the boundaries of this claim are located and marked as follows: Beginning at the NW corner post No. 1 of this claim, marked NW corner, thence 750 feet east to the north side center post No. 2 of this claim, marked N side center, thence 750 feet east to the NE corner post No. 3 of this claim, marked NE corner, thence 600 feet south to the SE corner post No. 4 of this claim, marked SE corner, thence 750 feet west to the south side center post No. 5 of this claim, marked S side center, thence 750 feet west to the SW corner post No. 6 of this claim, marked SW corner, thence 600 feet north to the point of beginning (see map below). Monument posts are 3 inch diameter durable plastic pipe at least 4.5 feet long, set 1 foot in the ground or place in a mound of earth and stone as prescribed by NRS 517.030. All monument posts are marked by metal tags inscribe so as to appropriately identify the monument.

The location work consisted of making a claim map as provided in NRS 517.040.

Dated this 3<sup>rd</sup> day of October, 1988

MolyCorp, Inc.

By: Ray W. Hammitt  
Ray W. Hammitt  
Agent for MolyCorp, Inc.



Claim map showing corner numbers

Recorder's Stamp

FILE NO 123658-625

RECORDED AT THE REQUEST OF  
BOOK 188 PAGE 376  
MolyCorp, Inc.  
88 OCT 21 PM 1:15

BOOK 188 PAGE 376