

123673

AFFIDAVIT OF ANNUAL ASSESSMENT WORK

(Geochemical Survey)

STATE OF NEVADA)
)
) Counties of Eureka) ss.
) and White Pine)

BRICAN RESOURCES (U.S.) INC., a mining exploration firm, hereby certifies that it has performed annual assessment work for the year ending September 1, 1988, on the unpatented mining claims described below.

1. Claim Description. The work was performed for the benefit of the following group of contiguous mining claims:

Eureka County, Nevada

<u>Claim Names</u>	<u>NMC Numbers</u>	<u>Book</u>	<u>Page</u>
DI 1 - DI 10	416295-416304	158	585-593
DI 11 - 18	427418-427425	162	332-339
DI 37 - DI 39	427444-427446	162	340-342

White Pine County, Nevada

<u>Claim Names</u>	<u>NMC Numbers</u>	<u>Book</u>	<u>Page</u>
DI 19 - DI 36	427426-427443	114	233-250

2. Description, Location and Cost of Work. The work consisted of a geochemical survey performed on the claim group during the period of August 18, 19 and 20, 1988. Brican Resources (U.S.) Inc. collected 76 composite rock/soil samples and 9 rock samples at the locations depicted on the map attached hereto as Drawing No. N.87-24. The composite rock/soil and rock samples were then analyzed for Au, Ag, As, Bi, Co, Cu, Fe, Mo, Pb, Sb and Zn at Bondar-Clegg, Sparks, Nevada. The total cost of the sampling program was more than \$3900.

3. Basic Findings. The survey disclosed coincident weak geochemical anomalies in gold, arsenic, and antimony which may be associated with the trace of fault zones. In addition, anomalous base metal values may be associated with skarn mineralization.

BOOK 188 PAGE 400

4. Qualifications. The name, address, and qualifications of the personnel supervising the geochemical survey are as follows:

<u>Name and Address</u>	<u>Education and Experience</u>
Barry W. Kyba R.R. #1, Cedar Hill Road Falkland, B.C., Canada V0E 1W0	B.Sc. in geology 17 years experience

5. Claim Owner. The work was performed on the DI Group on behalf of the owner, Brican Resources (U.S.) Inc.

DATED this 18th day of October, 1988

BRICAN RESOURCES (U.S.) INC.


By: [Signature]

SUBSCRIBED and SWORN to before me
this 18th day of October,
1988

[Signature]
NOTARY PUBLIC

RONNIE WILLIAM KRIPPS
A Notary Public in and for the
Province of British Columbia

BOOK 188 PAGE 401





SEIGAN *Sierra Resources Ltd.*

Bow Valley Industries Ltd.

NEVADA JOINT VENTURE
DIAMOND PROPERTY
SOIL/ROCK SAMPLE NUMBER
LOCATION MAP
SUNSHINE & WHITE PINE COUNTIES, NEVADA, U.S.A.

DATE	NOV 1974
BY	W. J. B. & S. J. B.
SCALE	1:50,000
PROJECT NO.	1000
MAP NO.	1000
SHEET NO.	1000
DATE	NOV 1974
BY	W. J. B. & S. J. B.
SCALE	1:50,000
PROJECT NO.	1000
MAP NO.	1000
SHEET NO.	1000

 Brian Resources Ltd.	
Bow Valley Industries Ltd.	
NEVADA JOINT-VENTURE DIAMOND PROPERTY CLAIM MAP	
EUREKA & WHITE PINE COUNTIES, NEVADA, U.S.A.	
SHEET NO. 1 OF 10	SCALE 1" = 1 MILE
DRAWN BY CHECKED BY DATE	REVISIONS NO. 1 DATE



RECORDED AT THE REQUEST OF
 BOOK 188 PAGE 400
Brian Resources
 '88 OCT 24 AID:07

OFFICIAL RECORDS
 EUREKA COUNTY, CALIFORNIA
 COUNTY CLERK'S OFFICE
 FILE NO. 113-3675
 123673 BOOK 188 PAGE 403