

Return to:

P-53: A2

Placer Dome U.S. Inc.
240 South Rock Blvd., Suite 117
Reno, Nevada 89502

123687

NOTICE OF INTENTION TO HOLD MILL SITE CLAIMS
FOR THE 1987-1988 ASSESSMENT YEAR

STATE OF NEVADA

Town of Cortez and County of Lander) ss.

Stanley T. Foo, being first duly sworn, deposes and says:


1. That he makes this affidavit on behalf of the owner of each of the following named contiguous Mill Site Claims, all of said claims being situate in the Cortez Mining District, Lander/Eureka Counties, Nevada, viz.:

MILL SITE CLAIM NAME	BLM PARENT SERIAL NO.
M 1 through M 264	NMC 65329 through 65592
M 265 through M 309	NMC 146125 through 146169
M 309 A	NMC 146170
M 310 through M 421	NMC 146171 through 146282
M 422 through M 430	NMC 303575 through 303583
M 431	NMC 297175
M 432 through M 445	NMC 303584 through 303597
M 446 through M 453	NMC 303598 through 303605
M 454 through M 460	NMC 303606 through 303612
M 461 through M 462	NMC 303613 through 303614
M 463 through M 470	NMC 303615 through 303622
M 471 through M 477	NMC 303623 through 303629
M 478	NMC 303630
M 479 through M 486	NMC 303631 through 303638
M 487 through M 493	NMC 303639 through 303645
M 494 through M 500	NMC 303646 through 303652
M 501 through M 508	NMC 303653 through 303660
M 9999	NMC 303661

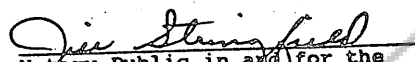
2. That said claims are under the direction and control of Cortez Gold Mines, Cortez, Nevada 89821, the owner of said claims who hold said claims for mining and milling purposes and will continue to be used for that purpose.

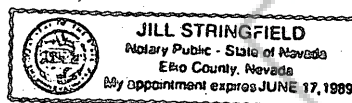
P-53: A2

3. He is an agent of the Cortez Gold Mines, and made this affidavit on its behalf.


Stanley T. Foo
Agent for Owner

Subscribed and sworn to before me
this 21st day of October 1988.


Notary Public in and for the
County of Eldorado, State
of Nevada.



RECORDED AT THE REQUEST OF
BOOK 188 PAGE 438
Cortez Gold Mines.
OCT 24 P352

OFFICIAL RECORDS
EUREKA COUNTY, NEVADA
M.N. REBALDILLI, RECORDER
FILE NO. 123687

BOOK 188 PAGE 439