

123708

CERTIFICATE OF LOCATION  
LODE MINING CLAIM

MOLYCORP, INC., whose mailing address is P. O. Box 37, Louviers, Colorado 80131, by its undersigned agent, hereby certifies that it has located the MH- 1 lode mining claim in Eureka, County, Nevada, on the 29<sup>th</sup> day of July, 1988. The claim is located in the following Mount Diablo Meridian quarter section(s):

Quarter	Section	Township	Range
<u>SW</u>	<u>22</u>	<u>27 N</u>	<u>52 E</u>
<u>NW</u>	<u>27</u>	<u>27 N</u>	<u>52 E</u>

The claim is approximately 1500 feet long and 600 feet wide, such that 1485 feet is claimed in a northerly direction and 15 feet in a southerly direction from the point of discovery (monument of location), at which the Notice of Location was posted, together with 300 feet on each side of the monument of location and center line of the claim. The general course of the lode is north-south.

The NW corner of this claim is located approximately 12,035 feet in a north direction, thence 810 feet in a east direction from the SE corner of Section 33, Township 27 North, Range 52 East, Mount Diablo Meridian.

Monument posts defining the boundaries of this claim are located and marked as follows: Beginning at the NW corner post No. 1 of this claim, marked NW corner, thence 600 feet east to the NE corner post No. 2 of this claim, marked NE corner, thence 750 feet south to the east side center post No. 3 of this claim, marked E side center, thence 750 feet south to the SE corner post No. 4 of this claim, marked SE corner, thence 600 feet west to the SW corner post No. 5 of this claim, marked SW corner, thence 750 feet north to the west side center post No. 6 of this claim, marked W side center, thence 750 feet north to the point of beginning (see map below). Monument posts are 3 inch diameter durable plastic pipe at least 4.5 feet long, set 1 foot in the ground or place in a mound of earth and stone as prescribed by NRS 517.030. All monument posts are marked by metal tags inscribe so as to appropriately identify the monument.

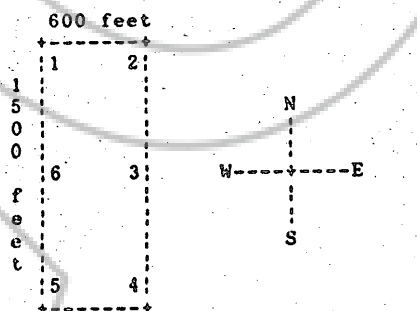
The location work consisted of making a claim map as provided in NRS 517.040.

Dated this 10<sup>th</sup> day of October, 1988

Molycorp, Inc.

By: Ray W. Hammitt  
Ray W. Hammitt  
Agent for Molycorp, Inc.

Recorder's Stamp



Claim Map showing corner numbers

123708

OFFICIAL RECORDS  
EUREKA COUNTY, NEVADA  
PLN. HEADQUARTERS  
FILE NO. 625

RECORDED AT THE REQUEST OF  
BOOK 188 PAGE 493  
Molycorp - Inc.  
88 OCT 26 10:35

BOOK 188 PAGE 493

123709

CERTIFICATE OF LOCATION  
LODE MINING CLAIM

MOLYCORP, INC., whose mailing address is P. O. Box 37, Louviers, Colorado 80131, by its undersigned agent, hereby certifies that it has located the MH- 2 lode mining claim in Eureka, County, Nevada, on the 29<sup>th</sup> day of July, 1988. The claim is located in the following Mount Diablo Meridian quarter section(s):

Quarter	Section	Township	Range
<u>NW</u>	<u>27</u>	<u>27N</u>	<u>52E</u>

The claim is approximately 1500 feet long and 600 feet wide, such that 1485 feet is claimed in a southerly direction and 15 feet in a northerly direction from the point of discovery (monument of location), at which the Notice of Location was posted, together with 300 feet on each side of the monument of location and center line of the claim. The general course of the lode is north-south.

The NW corner of this claim is located approximately 10,535 feet in a north direction, thence 810 feet in a east direction from the SE corner of Section 33, Township 27 North, Range 52 East, Mount Diablo Meridian.

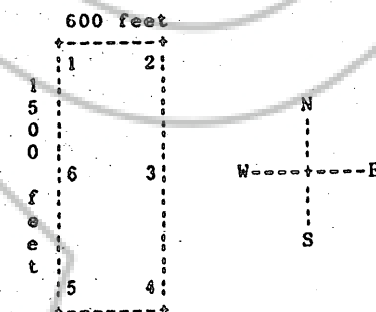
Monument posts defining the boundaries of this claim are located and marked as follows: Beginning at the NW corner post No. 1 of this claim, marked NW corner, thence 600 feet east to the NE corner post No. 2 of this claim, marked NE corner, thence 750 feet south to the east side center post No. 3 of this claim, marked E side center, thence 750 feet south to the SE corner post No. 4 of this claim, marked SE corner, thence 600 feet west to the SW corner post No. 5 of this claim, marked SW corner, thence 750 feet north to the west side center post No. 6 of this claim, marked W side center, thence 750 feet north to the point of beginning (see map below). Monument posts are 3 inch diameter durable plastic pipe at least 4.5 feet long, set 1 foot in the ground or place in a mound of earth and stone as prescribed by NRS 517.030. All monument posts are marked by metal tags inscribe so as to appropriately identify the monument.

The location work consisted of making a claim map as provided in NRS 517.040.

Dated this 10<sup>th</sup> day of October, 1988

Molycorp, Inc.

By: Ray W. Hammitt  
Ray W. Hammitt  
Agent for Molycorp, Inc.



Claim Map showing corner numbers

Recorder's Stamp

123709  
FILE NO.  
EUREKA COUNTY, NEVADA  
MIN. REGISTRATION RECORDER  
FEE \$ 6.25

RECORDED AT THE REQUEST OF  
BOOK 188 PAGE 494  
Molycorp, Inc.  
OCT 26 10:36

BOOK 188 PAGE 494

123710

CERTIFICATE OF LOCATION  
LODE MINING CLAIM

MOLYCORP, INC., whose mailing address is P. O. Box 37, Louviers, Colorado 80131, by its undersigned agent, hereby certifies that it has located the MH- 3 lode mining claim in Eureka, County, Nevada, on the 29<sup>th</sup> day of July, 1988. The claim is located in the following Mount Diablo Meridian quarter section(s):

Quarter	Section	Township	Range
<u>SW</u>	<u>22</u>	<u>27 N</u>	<u>52 E</u>
<u>NW</u>	<u>27</u>	<u>27 N</u>	<u>52 E</u>

The claim is approximately 1500 feet long and 600 feet wide, such that 1485 feet is claimed in a northerly direction and 15 feet in a southerly direction from the point of discovery (monument of location), at which the Notice of Location was posted, together with 300 feet on each side of the monument of location and center line of the claim. The general course of the lode is north-south.

The NW corner of this claim is located approximately 12,035 feet in a north direction, thence 210 feet in a east direction from the SE corner of Section 33, Township 27 North, Range 52 East, Mount Diablo Meridian.

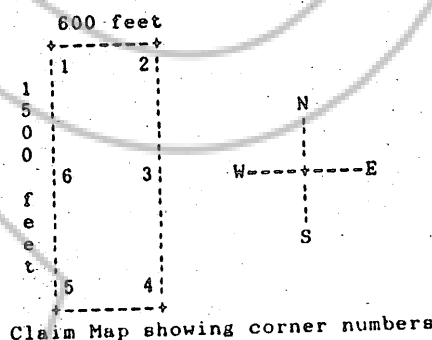
Monument posts defining the boundaries of this claim are located and marked as follows: Beginning at the NW corner post No. 1 of this claim, marked NW corner, thence 600 feet east to the NE corner post No. 2 of this claim, marked NE corner, thence 750 feet south to the east side center post No. 3 of this claim, marked E side center, thence 750 feet south to the SE corner post No. 4 of this claim, marked SE corner, thence 600 feet west to the SW corner post No. 5 of this claim, marked SW corner, thence 750 feet north to the west side center post No. 6 of this claim, marked W side center, thence 750 feet north to the point of beginning (see map below). Monument posts are 3 inch diameter durable plastic pipe at least 4.5 feet long, set 1 foot in the ground or place in a mound of earth and stone as prescribed by NRS 517.030. All monument posts are marked by metal tags inscribe so as to appropriately identify the monument.

The location work consisted of making a claim map as provided in NRS 517.040.

Dated this 10<sup>th</sup> day of October, 1988.

Molycorp, Inc.

By: Ray W. Hammitt  
Ray W. Hammitt  
Agent for Molycorp, Inc.



Recorder's Stamp

123710  
OFFICIAL RECORDS  
EUREKA COUNTY, NEVADA  
FILE NO. 625  
RECORDED  
BOOK 188 PAGE 495  
Molycorp Inc  
88 OCT 26 10:36

BOOK 188 PAGE 495

123711

CERTIFICATE OF LOCATION  
LODE MINING CLAIM

MOLYCORP, INC., whose mailing address is P. O. Box 37, Louviers, Colorado 80131, by its undersigned agent, hereby certifies that it has located the MH- 4 lode mining claim in Eureka, County, Nevada, on the 21<sup>st</sup> day of July, 1988. The claim is located in the following Mount Diablo Meridian quarter section(s):

Quarter	Section	Township	Range
<u>SW</u>	<u>22</u>	<u>27 N</u>	<u>52 E</u>
<u>NW</u>	<u>27</u>	<u>27 N</u>	<u>52 E</u>

The claim is approximately 1500 feet long and 600 feet wide, such that 1485 feet is claimed in a southerly direction and 15 feet in a northerly direction from the point of discovery (monument of location), at which the Notice of Location was posted, together with 300 feet on each side of the monument of location and center line of the claim. The general course of the lode is north-south.

The NW corner of this claim is located approximately 10,535 feet in a north direction, thence 210 feet in a east direction from the SE corner of Section 33, Township 27 North, Range 52 East, Mount Diablo Meridian.

Monument posts defining the boundaries of this claim are located and marked as follows: Beginning at the NW corner post No. 1 of this claim, marked NW corner, thence 600 feet east to the NE corner post No. 2 of this claim, marked NE corner, thence 750 feet south to the east side center post No. 3 of this claim, marked E side center, thence 750 feet south to the SE corner post No. 4 of this claim, marked SE corner, thence 600 feet west to the SW corner post No. 5 of this claim, marked SW corner, thence 750 feet north to the west side center post No. 6 of this claim, marked W side center, thence 750 feet north to the point of beginning (see map below). Monument posts are 3 inch diameter durable plastic pipe at least 4.5 feet long, set 1 foot in the ground or place in a mound of earth and stone as prescribed by NRS 517.030. All monument posts are marked by metal tags inscribe so as to appropriately identify the monument.

The location work consisted of making a claim map as provided in NRS 517.040.

Dated this 10<sup>th</sup> day of October, 1988

Molycorp, Inc.

By: Ray W. Hammitt  
Ray W. Hammitt  
Agent for Molycorp, Inc.

Recorder's Stamp

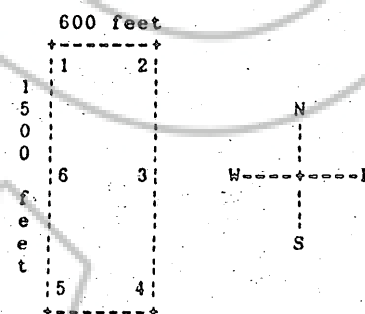
123711

OFFICIAL RECORDS  
EUREKA COUNTY, NEVADA  
MINERAL RIGHTS RECORDER  
FILE NO. 123711

88 OCT 26 10:36

RECORDED AT THE REQUEST OF  
BOOK 188 PAGE 494  
Molycorp, Inc.

BOOK 188 PAGE 496



Claim Map showing corner numbers



123712

CERTIFICATE OF LOCATION  
LODE MINING CLAIM

MOLYCORP, INC., whose mailing address is P. O. Box 37, Louviers, Colorado 80131, by its undersigned agent, hereby certifies that it has located the MH- 5 lode mining claim in Eureka, County, Nevada, on the 29<sup>th</sup> day of July, 1988. The claim is located in the following Mount Diablo Meridian quarter section(s):

Quarter	Section	Township	Range
<u>SW</u>	<u>22</u>	<u>27 N</u>	<u>52 E</u>
<u>SE</u>	<u>21</u>	<u>27 N</u>	<u>52 E</u>

The claim is approximately 1500 feet long and 600 feet wide, such that 1485 feet is claimed in a northerly direction and 15 feet in a southerly direction from the point of discovery (monument of location), at which the Notice of Location was posted, together with 300 feet on each side of the monument of location and center line of the claim. The general course of the lode is north-south.

The NW corner of this claim is located approximately 12,035 feet in a north direction, thence 390 feet in a west direction from the SE corner of Section 33, Township 27 North, Range 52 East, Mount Diablo Meridian.

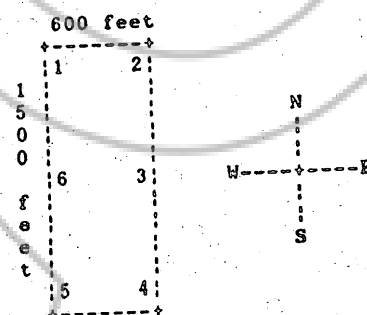
Monument posts defining the boundaries of this claim are located and marked as follows: Beginning at the NW corner post No. 1 of this claim, marked NW corner, thence 600 feet east to the NE corner post No. 2 of this claim, marked NE corner, thence 750 feet south to the east side center post No. 3 of this claim, marked E side center, thence 750 feet south to the SE corner post No. 4 of this claim, marked SE corner, thence 600 feet west to the SW corner post No. 5 of this claim, marked SW corner, thence 750 feet north to the west side center post No. 6 of this claim, marked W side center, thence 750 feet north to the point of beginning (see map below). Monument posts are 3 inch diameter durable plastic pipe at least 4.5 feet long, set 1 foot in the ground or place in a mound of earth and stone as prescribed by NRS 517.030. All monument posts are marked by metal tags inscribe so as to appropriately identify the monument.

The location work consisted of making a claim map as provided in NRS 517.040.

Dated this 10<sup>th</sup> day of October, 1988

Molycorp, Inc.

By: Ray W. Hammitt  
Ray W. Hammitt  
Agent for Molycorp, Inc.



Claim Map showing corner numbers

Recorder's Stamp

RECORDED AT THE REQUEST OF  
BOOK 188 PAGE 497  
Molycorp - Inc.  
78 OCT 26 AM 3:36  
OFFICIAL RECORDS  
EUREKA COUNTY, NEVADA  
M. H. REYNOLDS, RECORDER  
FEE \$6.50  
123712

BOOK 188 PAGE 497

123713

CERTIFICATE OF LOCATION  
LODE MINING CLAIM

MOLYCORP, INC., whose mailing address is P. O. Box 37, Louviers, Colorado 80131, by its undersigned agent, hereby certifies that it has located the MH- 6 lode mining claim in Eureka, County, Nevada, on the 29th day of July, 1988. The claim is located in the following Mount Diablo Meridian quarter section(s):

Quarter	Section	Township	Range
<u>SW</u>	<u>22</u>	<u>27 N</u>	<u>52 E</u>
<u>NW</u>	<u>27</u>	<u>27 N</u>	<u>52 E</u>
<u>SE</u>	<u>21</u>	<u>27 N</u>	<u>52 E</u>
<u>NE</u>	<u>28</u>	<u>27 N</u>	<u>52 E</u>

The claim is approximately 1500 feet long and 600 feet wide, such that 1485 feet is claimed in a southerly direction and 15 feet in a northerly direction from the point of discovery (monument of location), at which the Notice of Location was posted, together with 300 feet on each side of the monument of location and center line of the claim. The general course of the lode is north-south.

The NW corner of this claim is located approximately 10,535 feet in a north direction, thence 390 feet in a west direction from the SE corner of Section 33, Township 27 North, Range 52 East, Mount Diablo Meridian.

Monument posts defining the boundaries of this claim are located and marked as follows: Beginning at the NW corner post No. 1 of this claim, marked NW corner, thence 600 feet east to the NE corner post No. 2 of this claim, marked NE corner, thence 750 feet south to the east side center post No. 3 of this claim, marked E side center, thence 750 feet south to the SE corner post No. 4 of this claim, marked SE corner, thence 600 feet west to the SW corner post No. 5 of this claim, marked SW corner, thence 750 feet north to the west side center post No. 6 of this claim, marked W side center, thence 750 feet north to the point of beginning (see map below). Monument posts are 3 inch diameter durable plastic pipe at least 4.5 feet long, set 1 foot in the ground or place in a mound of earth and stone as prescribed by NRS 517.030. All monument posts are marked by metal tags inscribe so as to appropriately identify the monument.

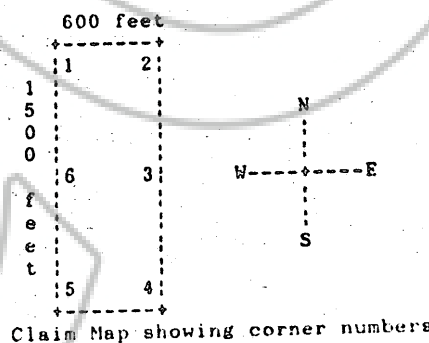
The location work consisted of making a claim map as provided in NRS 517.040.

Dated this 10th day of October, 1988

Molycorp, Inc.

By: Ray W. Hammitt  
Ray W. Hammitt  
Agent for Molycorp, Inc.

Recorder's Stamp



123713  
RECORDED AT THE REQUEST OF  
BOOK 188 PAGE 498  
Molycorp, Inc.  
28 OCT 26 1988  
OFFICIAL RECORDS  
EUREKA COUNTY, NEVADA  
FILE NO. 123713  
FEE \$ 25  
BOOK 188 PAGE 498

123711

CERTIFICATE OF LOCATION  
LODE MINING CLAIM

MOLYCORP, INC., whose mailing address is P. O. Box 37, Louviers, Colorado 80131, by its undersigned agent, hereby certifies that it has located the MH- 7 lode mining claim in Eureka, County, Nevada, on the 29th day of July, 1988. The claim is located in the following Mount Diablo Meridian quarter section(s):

Quarter	Section	Township	Range
<u>SE</u>	<u>21</u>	<u>27 N</u>	<u>52 E</u>

The claim is approximately 1500 feet long and 600 feet wide, such that 1485 feet is claimed in a northerly direction and 15 feet in a southerly direction from the point of discovery (monument of location), at which the Notice of Location was posted, together with 300 feet on each side of the monument of location and center line of the claim. The general course of the lode is north-south.

The NW corner of this claim is located approximately 12,035 feet in a North direction, thence 990 feet in a West direction from the SE corner of Section 33, Township 27 North, Range 52 East, Mount Diablo Meridian.

Monument posts defining the boundaries of this claim are located and marked as follows: Beginning at the NW corner post No. 1 of this claim, marked NW corner, thence 600 feet east to the NE corner post No. 2 of this claim, marked NE corner, thence 750 feet south to the east side center post No. 3 of this claim, marked E side center, thence 750 feet south to the SE corner post No. 4 of this claim, marked SE corner, thence 600 feet west to the SW corner post No. 5 of this claim, marked SW corner, thence 750 feet north to the west side center post No. 6 of this claim, marked W side center, thence 750 feet north to the point of beginning (see map below). Monument posts are 3 inch diameter durable plastic pipe at least 4.5 feet long, set 1 foot in the ground or place in a mound of earth and stone as prescribed by NRS 517.030. All monument posts are marked by metal tags inscribe so as to appropriately identify the monument.

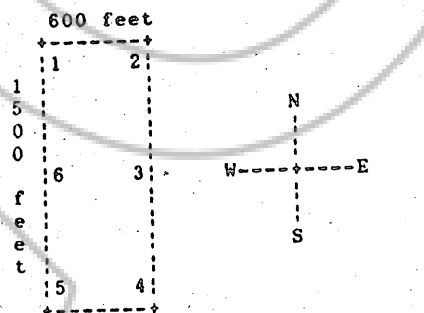
The location work consisted of making a claim map as provided in NRS 517.040.

Dated this 10th day of October, 1988

Molycorp, Inc.

By: Ray W. Hammitt  
Ray W. Hammitt  
Agent for Molycorp, Inc.

Recorder's Stamp



Claim Map showing corner numbers

123711  
RECORDED AT THE REQUEST OF  
BOOK 125 PAGE 497  
Molycorp Inc  
88 OCT 26 18:36  
OFFICIAL RECORDS  
EUREKA COUNTY, NEVADA  
MINERAL CLAIM RECORDER  
FILE NO. 6421  
BOOK 188 PAGE 499



123715

CERTIFICATE OF LOCATION  
LODE MINING CLAIM

MOLYCORP, INC., whose mailing address is P. O. Box 37, Louviers, Colorado 80131, by its undersigned agent, hereby certifies that it has located the MH- 8 lode mining claim in Eureka, County, Nevada, on the 29<sup>th</sup> day of July, 1988. The claim is located in the following Mount Diablo Meridian quarter section(s):

Quarter	Section	Township	Range
<u>SE</u>	<u>21</u>	<u>27 N</u>	<u>52 E</u>
<u>NE</u>	<u>28</u>	<u>27 N</u>	<u>52 E</u>

The claim is approximately 1500 feet long and 600 feet wide, such that 1485 feet is claimed in a southerly direction and 15 feet in a northerly direction from the point of discovery (monument of location), at which the Notice of Location was posted, together with 300 feet on each side of the monument of location and center line of the claim. The general course of the lode is north-south.

The NW corner of this claim is located approximately 10,535 feet in a north direction, thence 990 feet in a west direction from the SE corner of Section 33, Township 27 North, Range 52 East, Mount Diablo Meridian.

Monument posts defining the boundaries of this claim are located and marked as follows: Beginning at the NW corner post No. 1 of this claim, marked NW corner, thence 600 feet east to the NE corner post No. 2 of this claim, marked NE corner, thence 750 feet south to the east side center post No. 3 of this claim, marked E side center, thence 750 feet south to the SE corner post No. 4 of this claim, marked SE corner, thence 600 feet west to the SW corner post No. 5 of this claim, marked SW corner, thence 750 feet north to the west side center post No. 6 of this claim, marked W side center, thence 750 feet north to the point of beginning (see map below). Monument posts are 3 inch diameter durable plastic pipe at least 3.5 feet long, set 1 foot in the ground or place in a mound of earth and stone as prescribed by NRS 517.030. All monument posts are marked by metal tags inscribe so as to appropriately identify the monument.

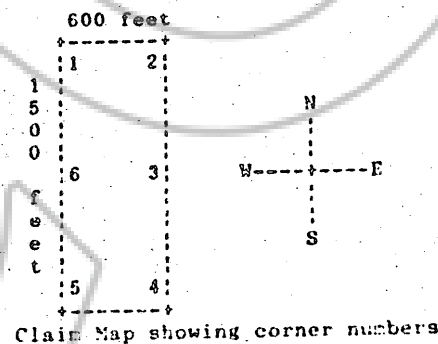
The location work consisted of making a claim map as provided in NRS 517.040.

Dated this 10<sup>th</sup> day of October, 1988

Molycorp, Inc.

By: Ray W. Hammitt  
Ray W. Hammitt  
Agent for Molycorp, Inc.

Recorder's Stamp



123715  
RECORDED AT THE REQUEST OF  
BOOK 187 PAGE 500  
Molycorp, Inc.  
88 OCT 26 18:36  
OFFICIAL RECORDS  
EUREKA COUNTY, NEVADA  
FILE NO. 123715  
BOOK 188 PAGE 500



123716

CERTIFICATE OF LOCATION  
LODE MINING CLAIM

MOLYCORP, INC., whose mailing address is P. O. Box 37, Louviers, Colorado 80131, by its undersigned agent, hereby certifies that it has located the MH- 9 lode mining claim in Eureka, County, Nevada, on the 29th day of July, 1988. The claim is located in the following Mount Diablo Meridian quarter section(s):

Quarter	Section	Township	Range
<u>SE</u>	<u>21</u>	<u>27 N</u>	<u>52 E</u>

The claim is approximately 1500 feet long and 600 feet wide, such that 1485 feet is claimed in a northerly direction and 15 feet in a southerly direction from the point of discovery (monument of location), at which the Notice of Location was posted, together with 300 feet on each side of the monument of location and center line of the claim. The general course of the lode is north-south.

The NW corner of this claim is located approximately 12,035 feet in a north direction, thence 1590 feet in a west direction from the SE corner of Section 33, Township 27 North, Range 52 East, Mount Diablo Meridian.

Monument posts defining the boundaries of this claim are located and marked as follows: Beginning at the NW corner post No. 1 of this claim, marked NW corner, thence 600 feet east to the NE corner post No. 2 of this claim, marked NE corner, thence 750 feet south to the east side center post No. 3 of this claim, marked E side center, thence 750 feet south to the SE corner post No. 4 of this claim, marked SE corner, thence 600 feet west to the SW corner post No. 5 of this claim, marked SW corner, thence 750 feet north to the west side center post No. 6 of this claim, marked W side center, thence 750 feet north to the point of beginning (see map below). Monument posts are 3 inch diameter durable plastic pipe at least 4.5 feet long, set 1 foot in the ground or place in a mound of earth and stone as prescribed by NRS 517.030. All monument posts are marked by metal tags inscribe so as to appropriately identify the monument.

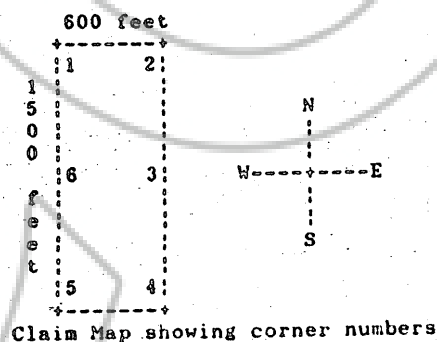
The location work consisted of making a claim map as provided in NRS 517.040.

Dated this 10th day of October, 1988

Molycorp, Inc.

By: Ray W. Hammitt  
Ray W. Hammitt  
Agent for Molycorp, Inc.

Recorder's Stamp



123716

OFFICIAL RECORDS  
EUREKA COUNTY, NEVADA  
MINERAL RIGHTS RECORDER  
FILE NO. FEE \$2.00

BOOK 188 PAGE 501  
ECL 26 18:36

RECORDED AT THE REQUEST OF  
BOOK 188 PAGE 501  
Molycorp, Inc.

BOOK 188 PAGE 501

123717

CERTIFICATE OF LOCATION  
LODE MINING CLAIM

MOLYCORP, INC., whose mailing address is P. O. Box 37, Louviers, Colorado 80131, by its undersigned agent, hereby certifies that it has located the MH- 10 lode mining claim in Eureka, County, Nevada, on the 29th day of July, 1988. The claim is located in the following Mount Diablo Meridian quarter section(s):

Quarter	Section	Township	Range
<u>SE</u>	<u>21</u>	<u>27 N</u>	<u>52 E</u>
<u>NE</u>	<u>28</u>	<u>27 N</u>	<u>52 E</u>

The claim is approximately 1500 feet long and 600 feet wide, such that 1485 feet is claimed in a southerly direction and 15 feet in a northerly direction from the point of discovery (monument of location), at which the Notice of Location was posted, together with 300 feet on each side of the monument of location and center line of the claim. The general course of the lode is north-south.

The NW corner of this claim is located approximately 10,535 feet in a north direction, thence 1590 feet in a west direction from the SE corner of Section 33, Township 27 North, Range 52 East, Mount Diablo Meridian.

Monument posts defining the boundaries of this claim are located and marked as follows: Beginning at the NW corner post No. 1 of this claim, marked NW corner, thence 600 feet east to the NE corner post No. 2 of this claim, marked NE corner, thence 750 feet south to the east side center post No. 3 of this claim, marked E side center, thence 750 feet south to the SE corner post No. 4 of this claim, marked SE corner, thence 600 feet west to the SW corner post No. 5 of this claim, marked SW corner, thence 750 feet north to the west side center post No. 6 of this claim, marked W side center, thence 750 feet north to the point of beginning (see map below). Monument posts are 3 inch diameter durable plastic pipe at least 4.5 feet long, set 1 foot in the ground or place in a mound of earth and stone as prescribed by NRS 517.030. All monument posts are marked by metal tags inscribe so as to appropriately identify the monument.

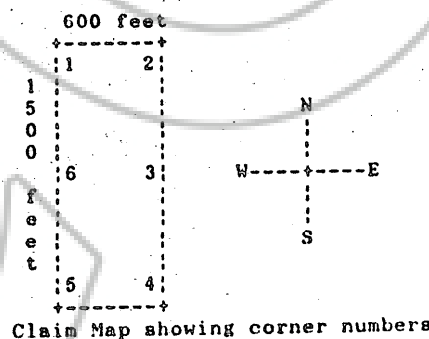
The location work consisted of making a claim map as provided in NRS 517.040.

Dated this 10th day of October, 1988

Molycorp, Inc.

By: Ray W. Hammitt  
Ray W. Hammitt  
Agent for Molycorp, Inc.

Recorder's Stamp



123717

RECORDED AT THE REQUEST OF  
BOOK 188 PAGE 502  
Molycorp, Inc.  
88 OCT 26 AM 3:36  
OFFICIAL RECORDS  
EUREKA COUNTY, NEVADA  
MIN. RECORDS  
FILE NO. FEE \$ 25

BOOK 188 PAGE 502

123718

CERTIFICATE OF LOCATION  
LODE MINING CLAIM

MOLYCORP, INC., whose mailing address is P. O. Box 37, Louviers, Colorado 80131, by its undersigned agent, hereby certifies that it has located the MH- 11 lode mining claim in Eureka, County, Nevada, on the 29th day of July, 1988. The claim is located in the following Mount Diablo Meridian quarter section(s):

Quarter	Section	Township	Range
<u>SE</u>	<u>21</u>	<u>27 N</u>	<u>52 E</u>

The claim is approximately 1500 feet long and 600 feet wide, such that 1485 feet is claimed in a northerly direction and 15 feet in a southerly direction from the point of discovery (monument of location), at which the Notice of Location was posted, together with 300 feet on each side of the monument of location and center line of the claim. The general course of the lode is north-south.

The NW corner of this claim is located approximately 12,035 feet in a north direction, thence 2,190 feet in a west direction from the SE corner of Section 33, Township 27 North, Range 52 East, Mount Diablo Meridian.

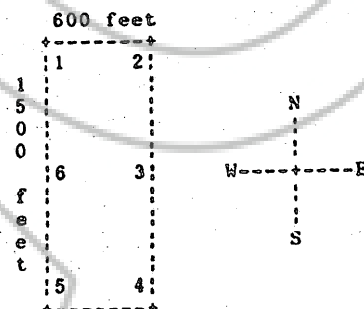
Monument posts defining the boundaries of this claim are located and marked as follows: Beginning at the NW corner post No. 1 of this claim, marked NW corner, thence 600 feet east to the NE corner post No. 2 of this claim, marked NE corner, thence 750 feet south to the east side center post No. 3 of this claim, marked E side center, thence 750 feet south to the SE corner post No. 4 of this claim, marked SE corner, thence 600 feet west to the SW corner post No. 5 of this claim, marked SW corner, thence 750 feet north to the west side center post No. 6 of this claim, marked W side center, thence 750 feet north to the point of beginning (see map below). Monument posts are 3 inch diameter durable plastic pipe at least 4.5 feet long, set 1 foot in the ground or place in a mound of earth and stone as prescribed by NRS 517.030. All monument posts are marked by metal tags inscribe so as to appropriately identify the monument.

The location work consisted of making a claim map as provided in NRS 517.040.

Dated this 10th day of October, 1988

Molycorp, Inc.

By: Ray W. Hammitt  
Ray W. Hammitt  
Agent for Molycorp, Inc.



Claim Map showing corner numbers

Recorder's Stamp

123718

OFFICIAL RECORDS  
EUREKA COUNTY, NEVADA  
FILE NO. 123718  
FEL 3/4/88

88 OCT 26 AM 3:36

RECORDED AT THE REQUEST OF  
BOOK 188 PAGE 503  
Molycorp, Inc.

BOOK 188 PAGE 503

123719

CERTIFICATE OF LOCATION  
LODE MINING CLAIM

MOLYCORP, INC., whose mailing address is P. O. Box 37, Louviers, Colorado 80131, by its undersigned agent, hereby certifies that it has located the MH- 12 lode mining claim in Eureka, County, Nevada, on the 29th day of July, 1988. The claim is located in the following Mount Diablo Meridian quarter section(s):

Quarter	Section	Township	Range
<u>SE</u>	<u>21</u>	<u>27 N</u>	<u>52 E</u>
<u>NE</u>	<u>28</u>	<u>27 N</u>	<u>52 E</u>

The claim is approximately 1500 feet long and 600 feet wide, such that 1485 feet is claimed in a southerly direction and 15 feet in a northerly direction from the point of discovery (monument of location), at which the Notice of Location was posted, together with 300 feet on each side of the monument of location and center line of the claim. The general course of the lode is north-south.

The NW corner of this claim is located approximately 10,535 feet in a north direction, thence 2190 feet in a west direction from the SE corner of Section 33, Township 27 North, Range 52 East, Mount Diablo Meridian.

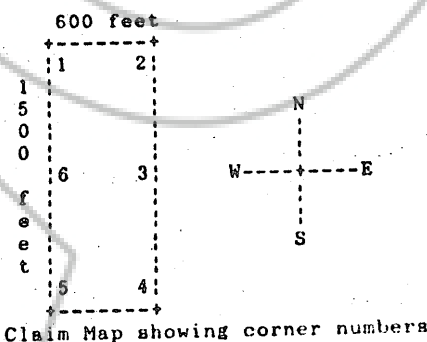
Monument posts defining the boundaries of this claim are located and marked as follows: Beginning at the NW corner post No. 1 of this claim, marked NW corner, thence 600 feet east to the NE corner post No. 2 of this claim, marked NE corner, thence 750 feet south to the east side center post No. 3 of this claim, marked E side center, thence 750 feet south to the SE corner post No. 4 of this claim, marked SE corner, thence 600 feet west to the SW corner post No. 5 of this claim, marked SW corner, thence 750 feet north to the west side center post No. 6 of this claim, marked W side center, thence 750 feet north to the point of beginning (see map below). Monument posts are 3 inch diameter durable plastic pipe at least 4.5 feet long, set 1 foot in the ground or place in a mound of earth and stone as prescribed by NRS 517.030. All monument posts are marked by metal tags inscribe so as to appropriately identify the monument.

The location work consisted of making a claim map as provided in NRS 517.040.

Dated this 10th day of October, 1988

Molycorp, Inc.

By: Ray W. Hammitt  
Ray W. Hammitt  
Agent for Molycorp, Inc.



Recorder's Stamp

123719

OFFICIAL RECORD  
EUREKA COUNTY, NEVADA  
MINERAL RIGHTS RECORDS  
FILE NO. 625

88 OCT 26 10:36

RECORDED AT THE REQUEST OF  
800 125 PAGE 504  
Molycorp, Inc.

BOOK 188 PAGE 504



123720

CERTIFICATE OF LOCATION  
LODE MINING CLAIM

MOLYCORP, INC., whose mailing address is P. O. Box 37, Louviers, Colorado 80131, by its undersigned agent, hereby certifies that it has located the MH-13 lode mining claim in Eureka, County, Nevada, on the 29<sup>th</sup> day of July, 1988. The claim is located in the following Mount Diablo Meridian quarter section(s):

Quarter	Section	Township	Range
<u>SE</u>	<u>21</u>	<u>27 N</u>	<u>52 E</u>
<u>SW</u>	<u>21</u>	<u>27 N</u>	<u>52 E</u>

The claim is approximately 1500 feet long and 600 feet wide, such that 1485 feet is claimed in a northerly direction and 15 feet in a southerly direction from the point of discovery (monument of location), at which the Notice of Location was posted, together with 300 feet on each side of the monument of location and center line of the claim. The general course of the lode is north-south.

The NW corner of this claim is located approximately 12,035 feet in a north direction, thence 2790 feet in a west direction from the SE corner of Section 33, Township 27 North, Range 52 East, Mount Diablo Meridian.

Monument posts defining the boundaries of this claim are located and marked as follows: Beginning at the NW corner post No. 1 of this claim, marked NW corner, thence 600 feet east to the NE corner post No. 2 of this claim, marked NE corner, thence 750 feet south to the east side center post No. 3 of this claim, marked E side center, thence 750 feet south to the SE corner post No. 4 of this claim, marked SE corner, thence 600 feet west to the SW corner post No. 5 of this claim, marked SW corner, thence 750 feet north to the west side center post No. 6 of this claim, marked W side center, thence 750 feet north to the point of beginning (see map below). Monument posts are 3 inch diameter durable plastic pipe at least 4.5 feet long, set 1 foot in the ground or place in a mound of earth and stone as prescribed by NRS 517.030. All monument posts are marked by metal tags inscribe so as to appropriately identify the monument.

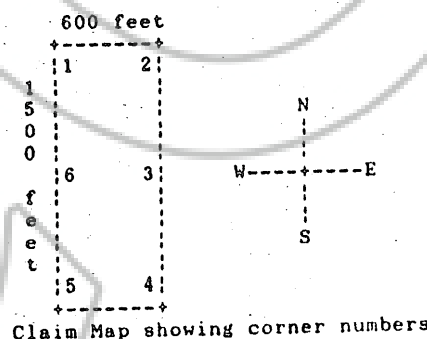
The location work consisted of making a claim map as provided in NRS 517.040.

Dated this 10<sup>th</sup> day of October, 1988

Molycorp, Inc.

By: Ray W. Hammitt  
Ray W. Hammitt  
Agent for Molycorp, Inc.

Recorder's Stamp



RECORDED AT THE REQUEST OF  
BOOK 188 PAGE 505  
Molycorp, Inc.  
88 OCT 26 AM 3:36  
OFFICIAL RECORD  
EUREKA COUNTY, NEVADA  
FILE NO. 123720  
BOOK 188 PAGE 505

123721

CERTIFICATE OF LOCATION  
LODE MINING CLAIM

MOLYCORP, INC., whose mailing address is P. O. Box 37, Louviers, Colorado 80131, by its undersigned agent, hereby certifies that it has located the MH- 14 lode mining claim in Eureka, County, Nevada, on the 29<sup>th</sup> day of July, 1988. The claim is located in the following Mount Diablo Meridian quarter section(s):

Quarter	Section	Township	Range
<u>SE</u>	<u>21</u>	<u>27 N</u>	<u>52 E</u>
<u>SW</u>	<u>21</u>	<u>27 N</u>	<u>52 E</u>
<u>NE</u>	<u>28</u>	<u>27 N</u>	<u>52 E</u>
<u>NW</u>	<u>28</u>	<u>27 N</u>	<u>52 E</u>

The claim is approximately 1500 feet long and 600 feet wide, such that 1485 feet is claimed in a southerly direction and 15 feet in a northerly direction from the point of discovery (monument of location), at which the Notice of Location was posted, together with 300 feet on each side of the monument of location and center line of the claim. The general course of the lode is north-south.

The NW corner of this claim is located approximately 10,535 feet in a north direction, thence 2790 feet in a west direction from the SE corner of Section 33, Township 27 North, Range 52 East, Mount Diablo Meridian.

Monument posts defining the boundaries of this claim are located and marked as follows: Beginning at the NW corner post No. 1 of this claim, marked NW corner, thence 600 feet east to the NE corner post No. 2 of this claim, marked NE corner, thence 750 feet south to the east side center post No. 3 of this claim, marked E side center, thence 750 feet south to the SE corner post No. 4 of this claim, marked SE corner, thence 600 feet west to the SW corner post No. 5 of this claim, marked SW corner, thence 750 feet north to the west side center post No. 6 of this claim, marked W side center, thence 750 feet north to the point of beginning (see map below). Monument posts are 3 inch diameter durable plastic pipe at least 4.5 feet long, set 1 foot in the ground or place in a mound of earth and stone as prescribed by NRS 517.030. All monument posts are marked by metal tags inscribe so as to appropriately identify the monument.

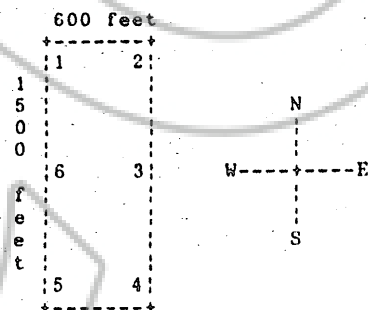
The location work consisted of making a claim map as provided in NRS 517.040.

Dated this 10<sup>th</sup> day of October, 1988

Molycorp, Inc.

By: Ray W. Hammitt  
Ray W. Hammitt  
Agent for Molycorp, Inc.

Recorder's Stamp



Claim Map showing corner numbers

RECORDED AT THE REQUEST OF  
BOOK 187 PAGE 506  
Molycorp, Inc.  
88 OCT 26 AM 3:36  
OFFICIAL RECORDS  
EUREKA COUNTY, NEVADA  
FILE NO. 123721  
FEE \$6.25

BOOK 188 PAGE 506

123722

CERTIFICATE OF LOCATION  
LODE MINING CLAIM

MOLYCORP, INC., whose mailing address is P. O. Box 37, Louviers, Colorado 80131, by its undersigned agent, hereby certifies that it has located the MH- 15 lode mining claim in Eureka, County, Nevada, on the 29<sup>th</sup> day of July, 1988. The claim is located in the following Mount Diablo Meridian quarter section(s):

Quarter	Section	Township	Range
<u>SW</u>	<u>21</u>	<u>27 N</u>	<u>52 E</u>

The claim is approximately 1500 feet long and 600 feet wide, such that 1485 feet is claimed in a northerly direction and 15 feet in a southerly direction from the point of discovery (monument of location), at which the Notice of Location was posted, together with 300 feet on each side of the monument of location and center line of the claim. The general course of the lode is north-south.

The NW corner of this claim is located approximately 12,035 feet in a north direction, thence 3390 feet in a west direction from the SE corner of Section 33, Township 27 North, Range 52 East, Mount Diablo Meridian.

Monument posts defining the boundaries of this claim are located and marked as follows: Beginning at the NW corner post No. 1 of this claim, marked NW corner, thence 600 feet east to the NE corner post No. 2 of this claim, marked NE corner, thence 750 feet south to the east side center post No. 3 of this claim, marked E side center, thence 750 feet south to the SE corner post No. 4 of this claim, marked SE corner, thence 600 feet west to the SW corner post No. 5 of this claim, marked SW corner, thence 750 feet north to the west side center post No. 6 of this claim, marked W side center, thence 750 feet north to the point of beginning (see map below). Monument posts are 3 inch diameter durable plastic pipe at least 4.5 feet long, set 1 foot in the ground or place in a mound of earth and stone as prescribed by NRS 517.030. All monument posts are marked by metal tags inscribe so as to appropriately identify the monument.

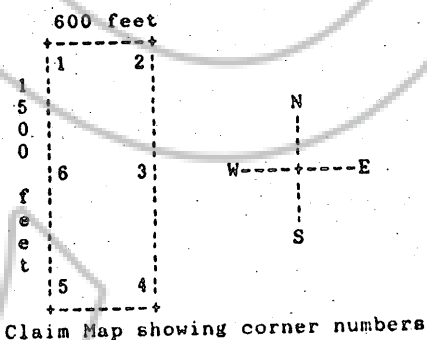
The location work consisted of making a claim map as provided in NRS 517.040.

Dated this 10<sup>th</sup> day of October, 1988

Molycorp, Inc.

By: Ray W. Hammitt  
Ray W. Hammitt  
Agent for Molycorp, Inc.

Recorder's Stamp



RECORDED AT THE REQUEST OF  
BOOK 188 PAGE 507  
Molycorp, Inc.  
88 OCT 26 18:37  
OFFICIAL RECORD  
EUREKA COUNTY, NEVADA  
FILE NO. 123722  
123722  
BOOK 188 PAGE 507

123723  
CERTIFICATE OF LOCATION  
LODE MINING CLAIM

MOLYCORP, INC., whose mailing address is P. O. Box 37, Louviers, Colorado 80131, by its undersigned agent, hereby certifies that it has located the MH- 16 lode mining claim in Eureka, County, Nevada, on the 29<sup>th</sup> day of July, 1988. The claim is located in the following Mount Diablo Meridian quarter section(s):

Quarter	Section	Township	Range
<u>SW</u>	<u>21</u>	<u>27 N</u>	<u>52 E</u>
<u>NW</u>	<u>28</u>	<u>27 N</u>	<u>52 E</u>

The claim is approximately 1500 feet long and 600 feet wide, such that 1485 feet is claimed in a southerly direction and 15 feet in a northerly direction from the point of discovery (monument of location), at which the Notice of Location was posted, together with 300 feet on each side of the monument of location and center line of the claim. The general course of the lode is north-south.

The NW corner of this claim is located approximately 10,535 feet in a north direction, thence 3390 feet in a west direction from the SE corner of Section 33, Township 27 North, Range 52 East, Mount Diablo Meridian.

Monument posts defining the boundaries of this claim are located and marked as follows: Beginning at the NW corner post No. 1 of this claim, marked NW corner, thence 600 feet east to the NE corner post No. 2 of this claim, marked NE corner, thence 750 feet south to the east side center post No. 3 of this claim, marked E side center, thence 750 feet south to the SE corner post No. 4 of this claim, marked SE corner, thence 600 feet west to the SW corner post No. 5 of this claim, marked SW corner, thence 750 feet north to the west side center post No. 6 of this claim, marked W side center, thence 750 feet north to the point of beginning (see map below). Monument posts are 3 inch diameter durable plastic pipe at least 4.5 feet long, set 1 foot in the ground or place in a mound of earth and stone as prescribed by NRS 517.030. All monument posts are marked by metal tags inscribe so as to appropriately identify the monument.

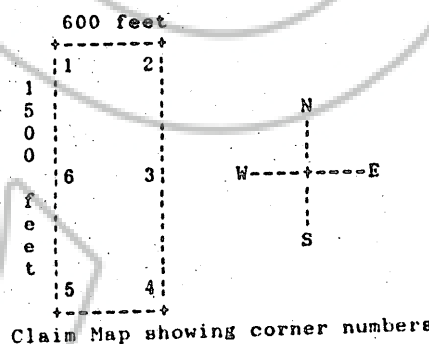
The location work consisted of making a claim map as provided in NRS 517.040.

Dated this 10<sup>th</sup> day of October, 1988

Molycorp, Inc.

By: Ray W. Hammitt  
Ray W. Hammitt  
Agent for Molycorp, Inc.

Recorder's Stamp



RECORDED AT THE REQUEST OF  
BOOK 128 PAGE 508  
Molycorp, Inc.  
28 OCT 26 AM 3:37  
OFFICIAL RECORD  
EUREKA COUNTY, NEVADA  
MIN. RECL. ACT REC'D  
FILE NO. 123723  
BOOK 128 PAGE 508



123721  
CERTIFICATE OF LOCATION  
LODE MINING CLAIM

MOLYCORP, INC., whose mailing address is P. O. Box 37, Louviers, Colorado 80131, by its undersigned agent, hereby certifies that it has located the MH- 17 lode mining claim in Eureka, County, Nevada, on the 29th day of July, 1988. The claim is located in the following Mount Diablo Meridian quarter section(s):

Quarter	Section	Township	Range
<u>SW</u>	<u>21</u>	<u>27 N</u>	<u>52 E</u>

The claim is approximately 1500 feet long and 600 feet wide, such that 1485 feet is claimed in a northerly direction and 15 feet in a southerly direction from the point of discovery (monument of location), at which the Notice of Location was posted, together with 300 feet on each side of the monument of location and center line of the claim. The general course of the lode is north-south.

The NW corner of this claim is located approximately 12,035 feet in a north direction, thence 3990 feet in a west direction from the SE corner of Section 33, Township 27 North, Range 52 East, Mount Diablo Meridian.

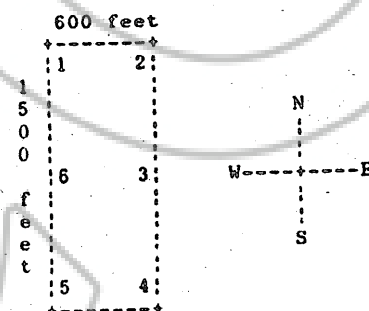
Monument posts defining the boundaries of this claim are located and marked as follows: Beginning at the NW corner post No. 1 of this claim, marked NW corner, thence 600 feet east to the NE corner post No. 2 of this claim, marked NE corner, thence 750 feet south to the east side center post No. 3 of this claim, marked E side center, thence 750 feet south to the SE corner post No. 4 of this claim, marked SE corner, thence 600 feet west to the SW corner post No. 5 of this claim, marked SW corner, thence 750 feet north to the west side center post No. 6 of this claim, marked W side center, thence 750 feet north to the point of beginning (see map below). Monument posts are 3 inch diameter durable plastic pipe at least 4.5 feet long, set 1 foot in the ground or place in a mound of earth and stone as prescribed by NRS 517.030. All monument posts are marked by metal tags inscribe so as to appropriately identify the monument.

The location work consisted of making a claim map as provided in NRS 517.040.

Dated this 10th day of October, 1988

Molycorp, Inc.

By: Ray W. Hammitt  
Ray W. Hammitt  
Agent for Molycorp, Inc.



Claim Map showing corner numbers

Recorder's Stamp

123721

OFFICIAL RECORDS  
EUREKA COUNTY, NEVADA  
M. H. PRABHU, RECORDER  
FILE NO. 56-5

88 OCT 26 AM 3:37

RECORDED AT THE REQUEST OF

BOOK 18 PAGE 509

BOOK 188 PAGE 509

123725

CERTIFICATE OF LOCATION  
LODE MINING CLAIM

MOLYCORP, INC., whose mailing address is P. O. Box 37, Louviers, Colorado 80131, by its undersigned agent, hereby certifies that it has located the MH- 18 lode mining claim in Eureka, County, Nevada, on the 29<sup>th</sup> day of July, 1988. The claim is located in the following Mount Diablo Meridian quarter section(s):

Quarter	Section	Township	Range
<u>SW</u>	<u>21</u>	<u>27 N</u>	<u>52 E</u>
<u>NW</u>	<u>28</u>	<u>27 N</u>	<u>52 E</u>

The claim is approximately 1500 feet long and 600 feet wide, such that 1485 feet is claimed in a southerly direction and 15 feet in a northerly direction from the point of discovery (monument of location), at which the Notice of Location was posted, together with 300 feet on each side of the monument of location and center line of the claim. The general course of the lode is north-south.

The NW corner of this claim is located approximately 10,535 feet in a north direction, thence 3990 feet in a west direction from the SE corner of Section 33, Township 27 North, Range 52 East, Mount Diablo Meridian.

Monument posts defining the boundaries of this claim are located and marked as follows: Beginning at the NW corner post No. 1 of this claim, marked NW corner, thence 600 feet east to the NE corner post No. 2 of this claim, marked NE corner, thence 750 feet south to the east side center post No. 3 of this claim, marked E side center, thence 750 feet south to the SE corner post No. 4 of this claim, marked SE corner, thence 600 feet west to the SW corner post No. 5 of this claim, marked SW corner, thence 750 feet north to the west side center post No. 6 of this claim, marked W side center, thence 750 feet north to the point of beginning (see map below). Monument posts are 3 inch diameter durable plastic pipe at least 4.5 feet long, set 1 foot in the ground or place in a mound of earth and stone as prescribed by NRS 517.030. All monument posts are marked by metal tags inscribe so as to appropriately identify the monument.

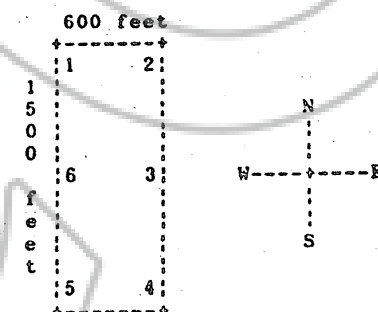
The location work consisted of making a claim map as provided in NRS 517.040.

Dated this 10<sup>th</sup> day of October, 1988

Molycorp, Inc.

By: Ray W. Hammitt  
Ray W. Hammitt  
Agent for Molycorp, Inc.

Recorder's Stamp



Claim Map showing corner numbers

RECORDED AT THE REQUEST OF  
BOOK 188 PAGE 510  
Molycorp - Ag.  
788 OCT 26 18 37  
OFFICIAL RECORDS  
EUREKA COUNTY, NEVADA  
MINERAL LAND RECORDER  
FILE NO. 123725  
FEE \$ 6.25  
BOOK 188 PAGE 510

123726

CERTIFICATE OF LOCATION  
LODE MINING CLAIM

MOLYCORP, INC., whose mailing address is P. O. Box 37, Louviers, Colorado 80131, by its undersigned agent, hereby certifies that it has located the MH-19 lode mining claim in Eureka, County, Nevada, on the 29<sup>th</sup> day of July, 1988. The claim is located in the following Mount Diablo Meridian quarter section(s):

Quarter	Section	Township	Range
<u>SW</u>	<u>21</u>	<u>27 N</u>	<u>52 E</u>

The claim is approximately 1500 feet long and 600 feet wide, such that 1485 feet is claimed in a northerly direction and 15 feet in a southerly direction from the point of discovery (monument of location), at which the Notice of Location was posted, together with 300 feet on each side of the monument of location and center line of the claim. The general course of the lode is north-south.

The NW corner of this claim is located approximately 12,035 feet in a north direction, thence 4590 feet in a west direction from the SE corner of Section 33, Township 27 North, Range 52 East, Mount Diablo Meridian.

Monument posts defining the boundaries of this claim are located and marked as follows: Beginning at the NW corner post No. 1 of this claim, marked NW corner, thence 600 feet east to the NE corner post No. 2 of this claim, marked NE corner, thence 750 feet south to the east side center post No. 3 of this claim, marked E side center, thence 750 feet south to the SE corner post No. 4 of this claim, marked SE corner, thence 600 feet west to the SW corner post No. 5 of this claim, marked SW corner, thence 750 feet north to the west side center post No. 6 of this claim, marked W side center, thence 750 feet north to the point of beginning (see map below). Monument posts are 3 inch diameter durable plastic pipe at least 4.5 feet long, set 1 foot in the ground or place in a mound of earth and stone as prescribed by NRS 517.030. All monument posts are marked by metal tags inscribe so as to appropriately identify the monument.

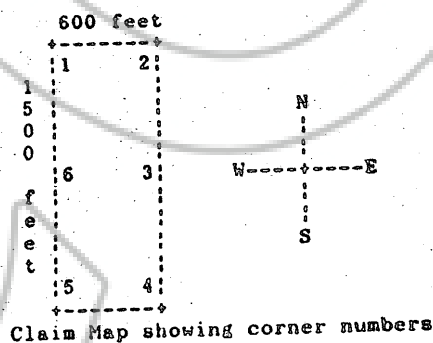
The location work consisted of making a claim map as provided in NRS 517.040.

Dated this 10<sup>th</sup> day of October, 1988

Molycorp, Inc.

By: Ray W. Hammitt  
Ray W. Hammitt  
Agent for Molycorp, Inc.

Recorder's Stamp



RECORDED AT THE REQUEST OF  
BOOK 188 PAGE 511  
Molycorp, Inc.  
78 OCT 26 A8:37  
OFFICIAL RECORDS  
EUREKA COUNTY, NEVADA  
FILE NO. 123726  
FEE \$6.25  
123726  
BOOK 188 PAGE 511



123727

CERTIFICATE OF LOCATION  
LODE MINING CLAIM

MOLYCORP, INC., whose mailing address is P. O. Box 37, Louviers, Colorado 80131, by its undersigned agent, hereby certifies that it has located the MH- 20 lode mining claim in Eureka, County, Nevada, on the 29<sup>th</sup> day of July, 1988. The claim is located in the following Mount Diablo Meridian quarter section(s):

Quarter	Section	Township	Range
<u>SW</u>	<u>21</u>	<u>27 N</u>	<u>52 E</u>
<u>NW</u>	<u>28</u>	<u>27 N</u>	<u>52 E</u>

The claim is approximately 1500 feet long and 600 feet wide, such that 1485 feet is claimed in a southerly direction and 15 feet in a northerly direction from the point of discovery (monument of location), at which the Notice of Location was posted, together with 300 feet on each side of the monument of location and center line of the claim. The general course of the lode is north-south.

The NW corner of this claim is located approximately 10,535 feet in a north direction, thence 4590 feet in a west direction from the SE corner of Section 33, Township 27 North, Range 52 East, Mount Diablo Meridian.

Monument posts defining the boundaries of this claim are located and marked as follows: Beginning at the NW corner post No. 1 of this claim, marked NW corner, thence 600 feet east to the NE corner post No. 2 of this claim, marked NE corner, thence 750 feet south to the east side center post No. 3 of this claim, marked E side center, thence 750 feet south to the SE corner post No. 4 of this claim, marked SE corner, thence 600 feet west to the SW corner post No. 5 of this claim, marked SW corner, thence 750 feet north to the west side center post No. 6 of this claim, marked W side center, thence 750 feet north to the point of beginning (see map below). Monument posts are 3 inch diameter durable plastic pipe at least 4.5 feet long, set 1 foot in the ground or place in a mound of earth and stone as prescribed by NRS 517.030. All monument posts are marked by metal tags inscribe so as to appropriately identify the monument.

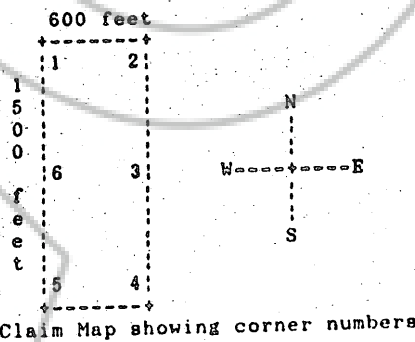
The location work consisted of making a claim map as provided in NRS 517.040.

Dated this 10<sup>th</sup> day of October, 1988

Molycorp, Inc.

By: Ray W. Hammitt  
Ray W. Hammitt  
Agent for Molycorp, Inc.

Recorder's Stamp



RECORDED AT THE REQUEST OF  
BOOK 188 PAGE 512  
Molycorp, Inc.  
88 OCT 26 AB 37  
OFFICIAL RECORDS  
EUREKA COUNTY, NEVADA  
FILE NO. 123727  
FEE \$6.25



123728

CERTIFICATE OF LOCATION  
LODE MINING CLAIM

MOLYCORP, INC., whose mailing address is P. O. Box 37, Louviers, Colorado 80131, by its undersigned agent, hereby certifies that it has located the MH- 21 lode mining claim in Eureka, County, Nevada, on the 29<sup>th</sup> day of July, 1988. The claim is located in the following Mount Diablo Meridian quarter section(s):

Quarter	Section	Township	Range
<u>SW</u>	<u>21</u>	<u>27 N</u>	<u>52 E</u>

The claim is approximately 1500 feet long and 600 feet wide, such that 1485 feet is claimed in a northerly direction and 15 feet in a southerly direction from the point of discovery (monument of location), at which the Notice of Location was posted, together with 300 feet on each side of the monument of location and center line of the claim. The general course of the lode is north-south.

The NW corner of this claim is located approximately 12,035 feet in a north direction, thence 590 feet in a west direction from the SE corner of Section 33, Township 27 North, Range 52 East, Mount Diablo Meridian.

Monument posts defining the boundaries of this claim are located and marked as follows: Beginning at the NW corner post No. 1 of this claim, marked NW corner, thence 600 feet east to the NE corner post No. 2 of this claim, marked NE corner, thence 750 feet south to the east side center post No. 3 of this claim, marked E side center, thence 750 feet south to the SE corner post No. 4 of this claim, marked SE corner, thence 600 feet west to the SW corner post No. 5 of this claim, marked SW corner, thence 750 feet north to the west side center post No. 6 of this claim, marked W side center, thence 750 feet north to the point of beginning (see map below). Monument posts are 3 inch diameter durable plastic pipe at least 4.5 feet long, set 1 foot in the ground or place in a mound of earth and stone as prescribed by NRS 517.030. All monument posts are marked by metal tags inscribe so as to appropriately identify the monument.

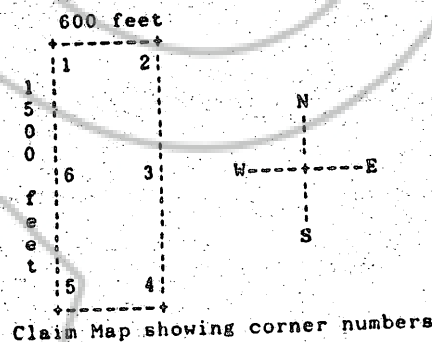
The location work consisted of making a claim map as provided in NRS 517.040.

Dated this 10<sup>th</sup> day of October, 1988

Molycorp, Inc.

By: Ray W. Hammitt  
Ray W. Hammitt  
Agent for Molycorp, Inc.

Recorder's Stamp



RECORDED AT THE REQUEST OF  
BOOK 188 PAGE 513  
Molycorp, Inc.  
88 OCT 26 AM 3:37  
OFFICIAL RECORDS  
EUREKA COUNTY RECORDER  
M. H. REBELEAU, RECORDER  
FILE NO. 625  
123728  
BOOK 188 PAGE 513

123729  
CERTIFICATE OF LOCATION  
LODE MINING CLAIM

MOLYCORP, INC., whose mailing address is P. O. Box 37, Louviers, Colorado 80131, by its undersigned agent, hereby certifies that it has located the MH- 22 lode mining claim in Eureka, County, Nevada, on the 29<sup>th</sup> day of July, 1988. The claim is located in the following Mount Diablo Meridian quarter section(s):

Quarter	Section	Township	Range
<u>SW</u>	<u>21</u>	<u>27 N</u>	<u>52 E</u>
<u>NW</u>	<u>28</u>	<u>27 N</u>	<u>52 E</u>

The claim is approximately 1500 feet long and 600 feet wide, such that 1485 feet is claimed in a southerly direction and 15 feet in a northerly direction from the point of discovery (monument of location), at which the Notice of Location was posted, together with 300 feet on each side of the monument of location and center line of the claim. The general course of the lode is north-south.

The NW corner of this claim is located approximately 10,535 feet in a north direction, thence 5190 feet in a west direction from the SE corner of Section 33, Township 27 North, Range 52 East, Mount Diablo Meridian.

Monument posts defining the boundaries of this claim are located and marked as follows: Beginning at the NW corner post No. 1 of this claim, marked NW corner, thence 600 feet east to the NE corner post No. 2 of this claim, marked NE corner, thence 750 feet south to the east side center post No. 3 of this claim, marked E side center, thence 750 feet south to the SE corner post No. 4 of this claim, marked SE corner, thence 600 feet west to the SW corner post No. 5 of this claim, marked SW corner, thence 750 feet north to the west side center post No. 6 of this claim, marked W side center, thence 750 feet north to the point of beginning (see map below). Monument posts are 3 inch diameter durable plastic pipe at least 4.5 feet long, set 1 foot in the ground or place in a mound of earth and stone as prescribed by NRS 517.030. All monument posts are marked by metal tags inscribe so as to appropriately identify the monument.

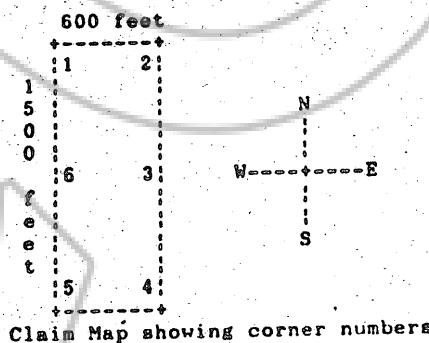
The location work consisted of making a claim map as provided in NRS 517.040.

Dated this 10<sup>th</sup> day of October, 1988

MolyCorp, Inc.

By: Ray W. Hammitt  
Ray W. Hammitt  
Agent for MolyCorp, Inc.

Recorder's Stamp



RECORDED AT THE REQUEST OF  
BOOK 188 PAGE 514  
MolyCorp, Inc.  
88 OCT 26 A8 37  
OFFICIAL RECORDS  
EUREKA COUNTY, NEVADA  
FILE NO. RECORDER  
FEE \$ 6.55  
123729  
BOOK 188 PAGE 514

123730  
CERTIFICATE OF LOCATION  
LODE MINING CLAIM

MOLYCORP, INC., whose mailing address is P. O. Box 37, Louviers, Colorado 80131, by its undersigned agent, hereby certifies that it has located the MH- 23 lode mining claim in Eureka, County, Nevada, on the 29th day of July, 1988. The claim is located in the following Mount Diablo Meridian quarter section(s):

Quarter	Section	Township	Range
<u>SW</u>	<u>22</u>	<u>27 N</u>	<u>52 E</u>
<u>NW</u>	<u>27</u>	<u>27 N</u>	<u>52 E</u>

The claim is approximately 1500 feet long and 600 feet wide, such that 1485 feet is claimed in a northerly direction and 15 feet in a southerly direction from the point of discovery (monument of location), at which the Notice of Location was posted, together with 300 feet on each side of the monument of location and center line of the claim. The general course of the lode is north-south.

The NW corner of this claim is located approximately 12,035 feet in a north direction, thence 1410 feet in a east direction from the SE corner of Section 33, Township 27 North, Range 52 East, Mount Diablo Meridian.

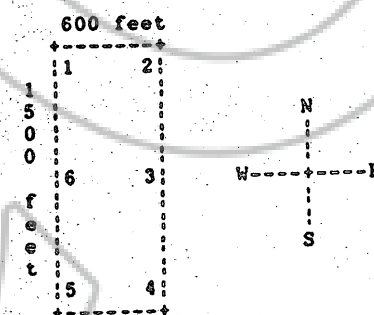
Monument posts defining the boundaries of this claim are located and marked as follows: Beginning at the NW corner post No. 1 of this claim, marked NW corner, thence 600 feet east to the NE corner post No. 2 of this claim, marked NE corner, thence 750 feet south to the east side center post No. 3 of this claim, marked E side center, thence 750 feet south to the SE corner post No. 4 of this claim, marked SE corner, thence 600 feet west to the SW corner post No. 5 of this claim, marked SW corner, thence 750 feet north to the west side center post No. 6 of this claim, marked W side center, thence 750 feet north to the point of beginning (see map below). Monument posts are 3 inch diameter durable plastic pipe at least 4.5 feet long, set 1 foot in the ground or place in a mound of earth and stone as prescribed by NRS 517.030. All monument posts are marked by metal tags inscribe so as to appropriately identify the monument.

The location work consisted of making a claim map as provided in NRS 517.040.

Dated this 10th day of October, 1988

Molycorp, Inc.

By: Ray W. Hammitt  
Ray W. Hammitt  
Agent for Molycorp, Inc.



Claim Map showing corner numbers

Recorder's Stamp

123730  
EUREKA COUNTY, NEVADA  
FILE NO. FEE \$6.25

RECORDED AT THE REQUEST OF  
BOOK 188 PAGE 515  
Molycorp, Inc.  
88 OCT 26 AM 8:37

BOOK 188 PAGE 515



123731

CERTIFICATE OF LOCATION  
LODE MINING CLAIM

MOLYCORP, INC., whose mailing address is P. O. Box 37, Louviers, Colorado 80131, by its undersigned agent, hereby certifies that it has located the MH- 24 lode mining claim in Eureka, County, Nevada, on the 29<sup>th</sup> day of July, 1988. The claim is located in the following Mount Diablo Meridian quarter section(s):

Quarter	Section	Township	Range
<u>NW</u>	<u>27</u>	<u>27 N</u>	<u>52 E</u>
<u>SW</u>	<u>22</u>	<u>27 N</u>	<u>52 E</u>

The claim is approximately 1500 feet long and 600 feet wide, such that 1485 feet is claimed in a southerly direction and 15 feet in a northerly direction from the point of discovery (monument of location), at which the Notice of Location was posted, together with 300 feet on each side of the monument of location and center line of the claim. The general course of the lode is north-south.

The NW corner of this claim is located approximately 10,535 feet in a north direction, thence 1410 feet in a east direction from the SE corner of Section 33, Township 27 North, Range 52 East, Mount Diablo Meridian.

Monument posts defining the boundaries of this claim are located and marked as follows: Beginning at the NW corner post No. 1 of this claim, marked NW corner, thence 600 feet east to the NE corner post No. 2 of this claim, marked NE corner, thence 750 feet south to the east side center post No. 3 of this claim, marked E side center, thence 750 feet south to the SE corner post No. 4 of this claim, marked SE corner, thence 600 feet west to the SW corner post No. 5 of this claim, marked SW corner, thence 750 feet north to the west side center post No. 6 of this claim, marked W side center, thence 750 feet north to the point of beginning (see map below). Monument posts are 3 inch diameter durable plastic pipe at least 4.5 feet long, set 1 foot in the ground or place in a mound of earth and stone as prescribed by NRS 517.030. All monument posts are marked by metal tags inscribe so as to appropriately identify the monument.

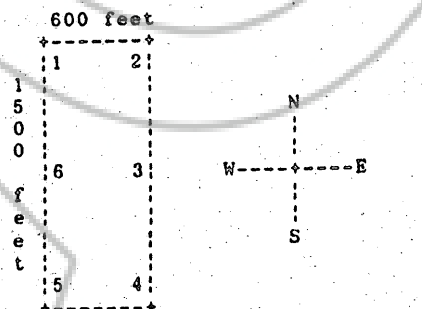
The location work consisted of making a claim map as provided in NRS 517.040.

Dated this 10<sup>th</sup> day of October, 1988

Molycorp, Inc.

By: Ray W. Hammitt  
Ray W. Hammitt  
Agent for Molycorp, Inc.

Recorder's Stamp



Claim Map showing corner numbers

RECORDED AT THE REQUEST OF  
BOOK 188 PAGE 516  
Molycorp - Inc.  
88 OCT 26 AM 8:37  
OFFICIAL RECORDS  
EUREKA COUNTY, NEVADA  
FILE NO. 123731  
FEE \$ 6.25  
123731  
BOOK 188 PAGE 516



123732

CERTIFICATE OF LOCATION  
LODE MINING CLAIM

MOLYCORP, INC., whose mailing address is P. O. Box 37, Louviers, Colorado 80131, by its undersigned agent, hereby certifies that it has located the MH- 25 lode mining claim in Eureka, County, Nevada, on the 29<sup>th</sup> day of July, 1988. The claim is located in the following Mount Diablo Meridian quarter section(s):

Quarter	Section	Township	Range
<u>SW</u>	<u>22</u>	<u>27 N</u>	<u>52 E</u>
<u>NW</u>	<u>27</u>	<u>27 N</u>	<u>52 E</u>

The claim is approximately 1500 feet long and 600 feet wide, such that 1485 feet is claimed in a northerly direction and 15 feet in a southerly direction from the point of discovery (monument of location), at which the Notice of Location was posted, together with 300 feet on each side of the monument of location and center line of the claim. The general course of the lode is north-south.

The NW corner of this claim is located approximately 12,035 feet in a north direction, thence 2010 feet in a east direction from the SE corner of Section 33, Township 27 North, Range 52 East, Mount Diablo Meridian.

Monument posts defining the boundaries of this claim are located and marked as follows: Beginning at the NW corner post No. 1 of this claim, marked NW corner, thence 600 feet east to the NE corner post No. 2 of this claim, marked NE corner, thence 750 feet south to the east side center post No. 3 of this claim, marked E side center, thence 750 feet south to the SE corner post No. 4 of this claim, marked SE corner, thence 600 feet west to the SW corner post No. 5 of this claim, marked SW corner, thence 750 feet north to the west side center post No. 6 of this claim, marked W side center, thence 750 feet north to the point of beginning (see map below). Monument posts are 3 inch diameter durable plastic pipe at least 4.5 feet long, set 1 foot in the ground or place in a mound of earth and stone as prescribed by NRS 517.030. All monument posts are marked by metal tags inscribe so as to appropriately identify the monument.

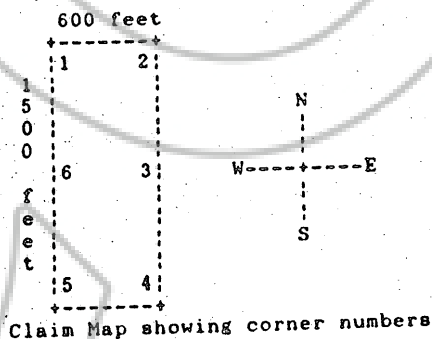
The location work consisted of making a claim map as provided in NRS 517.040.

Dated this 10<sup>th</sup> day of October, 1988

Molycorp, Inc.

By: Ray W. Hammitt  
Ray W. Hammitt  
Agent for Molycorp, Inc.

Recorder's Stamp



RECORDED AT THE REQUEST OF  
BOOK 188 PAGE 517  
Molycorp, Inc.  
88 OCT 26 AB-37  
OFFICIAL RECORD  
EUREKA COUNTY, NEVADA  
MINERAL RIGHTS RECORDER  
FILE NO. 123732  
FEE \$ 6.25

BOOK 188 PAGE 517

123733

CERTIFICATE OF LOCATION  
LODE MINING CLAIM

MOLYCORP, INC., whose mailing address is P. O. Box 37, Louviers, Colorado 80131, by its undersigned agent, hereby certifies that it has located the MH-26 lode mining claim in Eureka, County, Nevada, on the 29<sup>th</sup> day of July, 1988. The claim is located in the following Mount Diablo Meridian quarter section(s):

Quarter	Section	Township	Range
<u>NW</u>	<u>27</u>	<u>27N</u>	<u>52E</u>

The claim is approximately 1500 feet long and 600 feet wide, such that 1485 feet is claimed in a southerly direction and 15 feet in a northerly direction from the point of discovery (monument of location), at which the Notice of Location was posted, together with 300 feet on each side of the monument of location and center line of the claim. The general course of the lode is north-south.

The NW corner of this claim is located approximately 10,535 feet in a North direction, thence 2010 feet in a East direction from the SE corner of Section 33, Township 27 North, Range 52 East, Mount Diablo Meridian.

Monument posts defining the boundaries of this claim are located and marked as follows: Beginning at the NW corner post No. 1 of this claim, marked NW corner, thence 600 feet east to the NE corner post No. 2 of this claim, marked NE corner, thence 750 feet south to the east side center post No. 3 of this claim, marked E side center, thence 750 feet south to the SE corner post No. 4 of this claim, marked SE corner, thence 600 feet west to the SW corner post No. 5 of this claim, marked SW corner, thence 750 feet north to the west side center post No. 6 of this claim, marked W side center, thence 750 feet north to the point of beginning (see map below). Monument posts are 3 inch diameter durable plastic pipe at least 4.5 feet long, set 1 foot in the ground or place in a mound of earth and stone as prescribed by NRS 517.030. All monument posts are marked by metal tags inscribe so as to appropriately identify the monument.

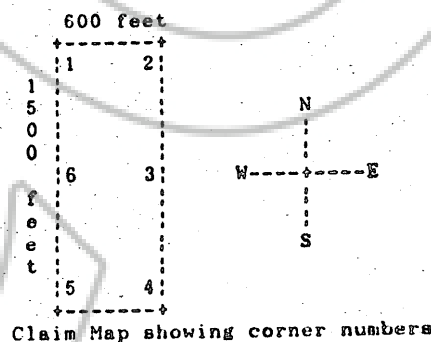
The location work consisted of making a claim map as provided in NRS 517.040.

Dated this 10<sup>th</sup> day of October, 1988

Molycorp, Inc.

By: Ray W. Hammitt  
Ray W. Hammitt  
Agent for Molycorp, Inc.

Recorder's Stamp



RECORDED AT THE REQUEST OF  
BOOK 188 PAGE 518  
Molycorp, Inc.  
88 OCT 26 18:37  
OFFICE OF THE COUNTY CLERK  
EUREKA COUNTY, NEVADA  
FILE NO. 123733  
625

123731

CERTIFICATE OF LOCATION  
LODE MINING CLAIM

MOLYCORP, INC., whose mailing address is P. O. Box 37, Louviers, Colorado 80131, by its undersigned agent, hereby certifies that it has located the MH- 27 lode mining claim in Eureka, County, Nevada, on the 29th day of July, 1988. The claim is located in the following Mount Diablo Meridian quarter section(s):

Quarter	Section	Township	Range
<u>SW</u>	<u>22</u>	<u>27N</u>	<u>52E</u>
<u>SE</u>	<u>22</u>	<u>27N</u>	<u>52E</u>
<u>NW</u>	<u>27</u>	<u>27N</u>	<u>52E</u>
<u>NE</u>	<u>27</u>	<u>27N</u>	<u>52E</u>

The claim is approximately 1500 feet long and 600 feet wide, such that 1485 feet is claimed in a northerly direction and 15 feet in a southerly direction from the point of discovery (monument of location), at which the Notice of Location was posted, together with 300 feet on each side of the monument of location and center line of the claim. The general course of the lode is north-south.

The NW corner of this claim is located approximately 12,035 feet in a north direction, thence 2,610 feet in a east direction from the SE corner of Section 33, Township 27 North, Range 52 East, Mount Diablo Meridian.

Monument posts defining the boundaries of this claim are located and marked as follows: Beginning at the NW corner post No. 1 of this claim, marked NW corner, thence 600 feet east to the NE corner post No. 2 of this claim, marked NE corner, thence 750 feet south to the east side center post No. 3 of this claim, marked E side center, thence 750 feet south to the SE corner post No. 4 of this claim, marked SE corner, thence 600 feet west to the SW corner post No. 5 of this claim, marked SW corner, thence 750 feet north to the west side center post No. 6 of this claim, marked W side center, thence 750 feet north to the point of beginning (see map below). Monument posts are 3 inch diameter durable plastic pipe at least 4.5 feet long, set 1 foot in the ground or place in a mound of earth and stone as prescribed by NRS 517.030. All monument posts are marked by metal tags inscribe so as to appropriately identify the monument.

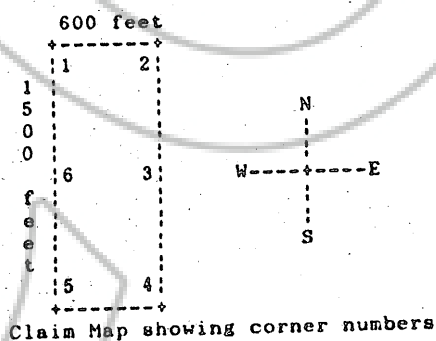
The location work consisted of making a claim map as provided in NRS 517.040.

Dated this 10th day of October, 1988

Molycorp, Inc.

By: Ray W. Hammitt  
Ray W. Hammitt  
Agent for Molycorp, Inc.

Recorder's Stamp



123731  
FILE NO. 645  
EUREKA COUNTY, NEVADA  
MINERAL RIGHTS  
RECORDED  
88 OCT 26 AB 37  
RECORDED AT THE REQUEST OF  
BOOK 185 PAGE 519  
Molycorp, Inc.

BOOK 188 PAGE 519



123735

CERTIFICATE OF LOCATION  
LODE MINING CLAIM

MOLYCORP, INC., whose mailing address is P. O. Box 37, Louviers, Colorado 80131, by its undersigned agent, hereby certifies that it has located the MH- 28 lode mining claim in Eureka, County, Nevada, on the 24<sup>th</sup> day of July, 1988. The claim is located in the following Mount Diablo Meridian quarter section(s):

Quarter	Section	Township	Range
<u>NW</u>	<u>27</u>	<u>27 N</u>	<u>52 E</u>
<u>NE</u>	<u>27</u>	<u>27 N</u>	<u>52 E</u>

The claim is approximately 1500 feet long and 600 feet wide, such that 1485 feet is claimed in a southerly direction and 15 feet in a northerly direction from the point of discovery (monument of location), at which the Notice of Location was posted, together with 300 feet on each side of the monument of location and center line of the claim. The general course of the lode is north-south.

The NW corner of this claim is located approximately 10,535 feet in a north direction, thence 2610 feet in a east direction from the SE corner of Section 33, Township 27 North, Range 52 East, Mount Diablo Meridian.

Monument posts defining the boundaries of this claim are located and marked as follows: Beginning at the NW corner post No. 1 of this claim, marked NW corner, thence 600 feet east to the NE corner post No. 2 of this claim, marked NE corner, thence 750 feet south to the east side center post No. 3 of this claim, marked E side center, thence 750 feet south to the SE corner post No. 4 of this claim, marked SE corner, thence 600 feet west to the SW corner post No. 5 of this claim, marked SW corner, thence 750 feet north to the west side center post No. 6 of this claim, marked W side center, thence 750 feet north to the point of beginning (see map below). Monument posts are 3 inch diameter durable plastic pipe at least 4.5 feet long, set 1 foot in the ground or place in a mound of earth and stone as prescribed by NRS 517.030. All monument posts are marked by metal tags inscribe so as to appropriately identify the monument.

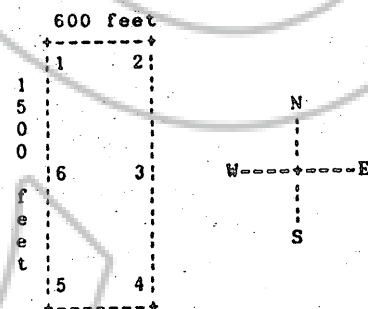
The location work consisted of making a claim map as provided in NRS 517.040.

Dated this 10<sup>th</sup> day of October, 1988

Molycorp, Inc.

By: Ray W. Hammitt  
Ray W. Hammitt  
Agent for Molycorp, Inc.

Recorder's Stamp



Claim Map showing corner numbers

BOOK 188 PAGE 520

RECORDED AT THE REQUEST OF  
BOOK 188 PAGE 520  
Molycorp, Inc.  
88 OCT 26 AM 3:37  
OFFICE RECORDS  
EUREKA COUNTY, NEVADA  
MINERAL CLAIM RECORDER  
123735 FEE \$ 6.25



123736  
CERTIFICATE OF LOCATION  
LODE MINING CLAIM

MOLYCORP, INC., whose mailing address is P. O. Box 37, Louviers, Colorado 80131, by its undersigned agent, hereby certifies that it has located the MH- 29 lode mining claim in Eureka, County, Nevada, on the 29<sup>th</sup> day of July, 1988. The claim is located in the following Mount Diablo Meridian quarter section(s):

Quarter	Section	Township	Range
<u>SE</u>	<u>22</u>	<u>27 N</u>	<u>52 E</u>
<u>NF</u>	<u>27</u>	<u>27 N</u>	<u>52 E</u>

The claim is approximately 1500 feet long and 600 feet wide, such that 1485 feet is claimed in a northerly direction and 15 feet in a southerly direction from the point of discovery (monument of location), at which the Notice of Location was posted, together with 300 feet on each side of the monument of location and center line of the claim. The general course of the lode is north-south.

The NW corner of this claim is located approximately 12,035 feet in a north direction, thence 3210 feet in a east direction from the SE corner of Section 33, Township 27 North, Range 52 East, Mount Diablo Meridian.

Monument posts defining the boundaries of this claim are located and marked as follows: Beginning at the NW corner post No. 1 of this claim, marked NW corner, thence 600 feet east to the NE corner post No. 2 of this claim, marked NE corner, thence 750 feet south to the east side center post No. 3 of this claim, marked E side center, thence 750 feet south to the SE corner post No. 4 of this claim, marked SE corner, thence 600 feet west to the SW corner post No. 5 of this claim, marked SW corner, thence 750 feet north to the west side center post No. 6 of this claim, marked W side center, thence 750 feet north to the point of beginning (see map below). Monument posts are 3 inch diameter durable plastic pipe at least 4.5 feet long, set 1 foot in the ground or place in a mound of earth and stone as prescribed by NRS 517.030. All monument posts are marked by metal tags inscribe so as to appropriately identify the monument.

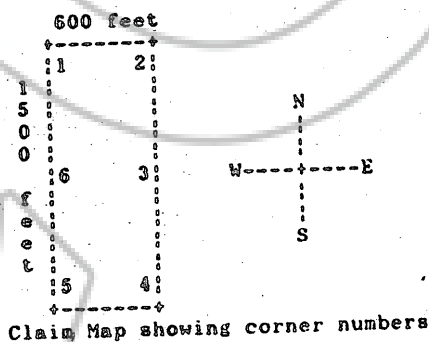
The location work consisted of making a claim map as provided in NRS 517.040.

Dated this 10<sup>th</sup> day of October, 1988

Molycorp, Inc.

By: Ray W. Hammitt  
Ray W. Hammitt  
Agent for Molycorp, Inc.

Recorder's Stamp



RECORDED AT THE REQUEST OF  
BOOK 188 PAGE 521  
Molycorp, Inc.  
88 OCT 26 AM 3:37  
OFFICIAL RECORDS  
EUREKA COUNTY, NEVADA  
FILE NO. 123736  
FEE \$ 2.45  
BOOK 188 PAGE 521

123737

CERTIFICATE OF LOCATION  
LODE MINING CLAIM

MOLYCORP, INC., whose mailing address is P. O. Box 37, Louviers, Colorado 80131, by its undersigned agent, hereby certifies that it has located the MH- 30 lode mining claim in Eureka, County, Nevada, on the 29<sup>th</sup> day of July, 1988. The claim is located in the following Mount Diablo Meridian quarter section(s):

Quarter	Section	Township	Range
<u>NE</u>	<u>27</u>	<u>27 N</u>	<u>52 E</u>

The claim is approximately 1500 feet long and 600 feet wide, such that 1485 feet is claimed in a southerly direction and 15 feet in a northerly direction from the point of discovery (monument of location), at which the Notice of Location was posted, together with 300 feet on each side of the monument of location and center line of the claim. The general course of the lode is north-south.

The NW corner of this claim is located approximately 10,535 feet in a north direction, thence 3210 feet in a east direction from the SE corner of Section 33, Township 27 North, Range 52 East, Mount Diablo Meridian.

Monument posts defining the boundaries of this claim are located and marked as follows: Beginning at the NW corner post No. 1 of this claim, marked NW corner, thence 600 feet east to the NE corner post No. 2 of this claim, marked NE corner, thence 750 feet south to the east side center post No. 3 of this claim, marked E side center, thence 750 feet south to the SE corner post No. 4 of this claim, marked SE corner, thence 600 feet west to the SW corner post No. 5 of this claim, marked SW corner, thence 750 feet north to the west side center post No. 6 of this claim, marked W side center, thence 750 feet north to the point of beginning (see map below). Monument posts are 3 inch diameter durable plastic pipe at least 4.5 feet long, set 1 foot in the ground or place in a mound of earth and stone as prescribed by NRS 517.030. All monument posts are marked by metal tags inscribe so as to appropriately identify the monument.

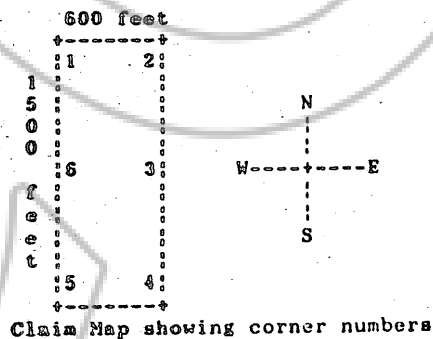
The location work consisted of making a claim map as provided in NRS 517.040.

Dated this 10<sup>th</sup> day of October, 1988

Molycorp, Inc.

By: Ray W. Hammitt  
Ray W. Hammitt  
Agent for Molycorp, Inc.

Recorder's Stamp



RECORDED AT THE REQUEST OF  
BOOK 188 PAGE 522  
Molycorp, Inc.  
88 OCT 26 AM 3:37  
OFFICE REC'D  
EUREKA COUNTY, NEVADA  
MIN. RECLAMATION DEPARTMENT  
FILE NO. 123737  
FEE \$6.25

BOOK 188 PAGE 522

123738

CERTIFICATE OF LOCATION  
LODE MINING CLAIM

MOLYCORP, INC., whose mailing address is P. O. Box 37, Louviers, Colorado 80131, by its undersigned agent, hereby certifies that it has located the MH- 31 lode mining claim in Eureka, County, Nevada, on the 29<sup>th</sup> day of July, 1988. The claim is located in the following Mount Diablo Meridian quarter section(s):

Quarter	Section	Township	Range
<u>SE</u>	<u>22</u>	<u>27N</u>	<u>52E</u>
<u>NE</u>	<u>27</u>	<u>27N</u>	<u>52E</u>

The claim is approximately 1500 feet long and 600 feet wide, such that 1485 feet is claimed in a northerly direction and 15 feet in a southerly direction from the point of discovery (monument of location), at which the Notice of Location was posted, together with 300 feet on each side of the monument of location and center line of the claim. The general course of the lode is north-south.

The NW corner of this claim is located approximately 12,035 feet in a North direction, thence 3810 feet in a East direction from the SE corner of Section 33, Township 27 North, Range 52 East, Mount Diablo Meridian.

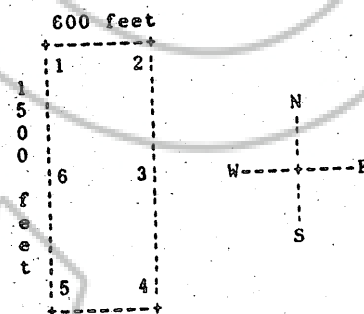
Monument posts defining the boundaries of this claim are located and marked as follows: Beginning at the NW corner post No. 1 of this claim, marked NW corner, thence 600 feet east to the NE corner post No. 2 of this claim, marked NE corner, thence 750 feet south to the east side center post No. 3 of this claim, marked E side center, thence 750 feet south to the SE corner post No. 4 of this claim, marked SE corner, thence 600 feet west to the SW corner post No. 5 of this claim, marked SW corner, thence 750 feet north to the west side center post No. 6 of this claim, marked W side center, thence 750 feet north to the point of beginning (see map below). Monument posts are 3 inch diameter durable plastic pipe at least 4.5 feet long, set 1 foot in the ground or place in a mound of earth and stone as prescribed by NRS 517.030. All monument posts are marked by metal tags inscribe so as to appropriately identify the monument.

The location work consisted of making a claim map as provided in NRS 517.040.

Dated this 10<sup>th</sup> day of October, 1988

Molycorp, Inc.

By: Ray W. Hammitt  
Ray W. Hammitt  
Agent for Molycorp, Inc.



Claim Map showing corner numbers

Recorder's Stamp

123738  
FILE NO.  
EUREKA COUNTY, NEVADA  
MINERAL RECORDER  
FEE \$ 6.25

RECORDED AT THE REQUEST OF  
BOOK 188 PAGE 523  
Molycorp, Inc.  
88 OCT 26 AM 3:37

BOOK 188 PAGE 523



123739

CERTIFICATE OF LOCATION  
LODE MINING CLAIM

MOLYCORP, INC., whose mailing address is P. O. Box 37, Louviers, Colorado 80131, by its undersigned agent, hereby certifies that it has located the MH- 32 lode mining claim in Eureka, County, Nevada, on the 29<sup>th</sup> day of July, 1988. The claim is located in the following Mount Diablo Meridian quarter section(s):

Quarter	Section	Township	Range
<u>NE</u>	<u>27</u>	<u>27 N</u>	<u>52 E</u>

The claim is approximately 1500 feet long and 600 feet wide, such that 1485 feet is claimed in a southerly direction and 15 feet in a northerly direction from the point of discovery (monument of location), at which the Notice of Location was posted, together with 300 feet on each side of the monument of location and center line of the claim. The general course of the lode is north-south.

The NW corner of this claim is located approximately 10,535 feet in a north direction, thence 3810 feet in a east direction from the SE corner of Section 33, Township 27 North, Range 52 East, Mount Diablo Meridian.

Monument posts defining the boundaries of this claim are located and marked as follows: Beginning at the NW corner post No. 1 of this claim, marked NW corner, thence 600 feet east to the NE corner post No. 2 of this claim, marked NE corner, thence 750 feet south to the east side center post No. 3 of this claim, marked E side center, thence 750 feet south to the SE corner post No. 4 of this claim, marked SE corner, thence 600 feet west to the SW corner post No. 5 of this claim, marked SW corner, thence 750 feet north to the west side center post No. 6 of this claim, marked W side center, thence 750 feet north to the point of beginning (see map below). Monument posts are 3 inch diameter durable plastic pipe at least 4.5 feet long, set 1 foot in the ground or place in a mound of earth and stone as prescribed by NRS 517.030. All monument posts are marked by metal tags inscribe so as to appropriately identify the monument.

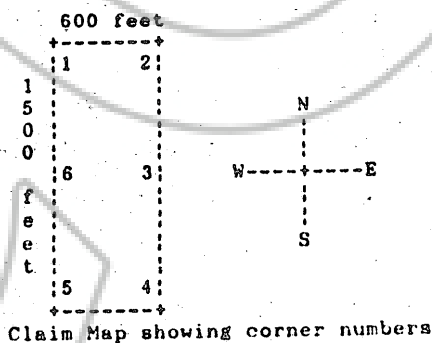
The location work consisted of making a claim map as provided in NRS 517.040.

Dated this 10<sup>th</sup> day of October, 1988

Molycorp, Inc.

By: Ray W. Hammitt  
Ray W. Hammitt  
Agent for Molycorp, Inc.

Recorder's Stamp



RECORDED AT THE REQUEST OF  
BOOK 188 PAGE 524  
Molycorp, Inc.  
78 OCT 26 AM 3:37  
OFFICIAL RECORDS  
EUREKA COUNTY, CALIFORNIA  
MINERAL RIGHTS RECORDER  
FILE NO. 123739  
BOOK 188 PAGE 524



123740

CERTIFICATE OF LOCATION  
LODE MINING CLAIM

MOLYCORP, INC., whose mailing address is P. O. Box 37, Louviers, Colorado 80131, by its undersigned agent, hereby certifies that it has located the MH- 33 lode mining claim in Eureka, County, Nevada, on the 29<sup>th</sup> day of July, 1988. The claim is located in the following Mount Diablo Meridian quarter section(s):

Quarter	Section	Township	Range
<u>SE</u>	<u>22</u>	<u>27N</u>	<u>52E</u>
<u>NE</u>	<u>27</u>	<u>27N</u>	<u>52E</u>

The claim is approximately 1500 feet long and 600 feet wide, such that 1485 feet is claimed in a northerly direction and 15 feet in a southerly direction from the point of discovery (monument of location), at which the Notice of Location was posted, together with 300 feet on each side of the monument of location and center line of the claim. The general course of the lode is north-south.

The NW corner of this claim is located approximately 12,035 feet in a north direction, thence 4410 feet in a east direction from the SE corner of Section 33, Township 27 North, Range 52 East, Mount Diablo Meridian.

Monument posts defining the boundaries of this claim are located and marked as follows: Beginning at the NW corner post No. 1 of this claim, marked NW corner, thence 600 feet east to the NE corner post No. 2 of this claim, marked NE corner, thence 750 feet south to the east side center post No. 3 of this claim, marked E side center, thence 750 feet south to the SE corner post No. 4 of this claim, marked SE corner, thence 600 feet west to the SW corner post No. 5 of this claim, marked SW corner, thence 750 feet north to the west side center post No. 6 of this claim, marked W side center, thence 750 feet north to the point of beginning (see map below). Monument posts are 3 inch diameter durable plastic pipe at least 4.5 feet long, set 1 foot in the ground or place in a mound of earth and stone as prescribed by NRS 517.030. All monument posts are marked by metal tags inscribe so as to appropriately identify the monument.

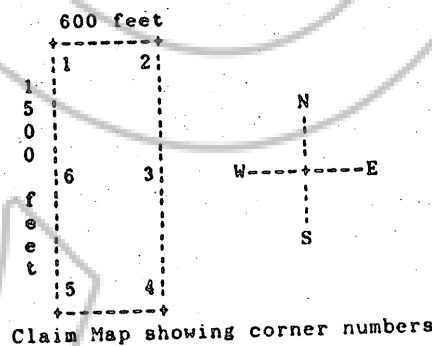
The location work consisted of making a claim map as provided in NRS 517.040.

Dated this 10<sup>th</sup> day of October, 1988

Molycorp, Inc.

By: Ray W. Hammitt  
Ray W. Hammitt  
Agent for Molycorp, Inc.

Recorder's Stamp



RECORDED AT THE REQUEST OF  
BOOK 188 PAGE 535  
Molycorp, Inc.  
88 OCT 26 A8:37  
OFFICIAL RECORD  
EUREKA COUNTY, NEVADA  
MIN. RECLAMATION DEPARTMENT  
FILE NO. 123740  
BOOK 188 PAGE 525

123741

CERTIFICATE OF LOCATION  
LODE MINING CLAIM

MOLYCORP, INC., whose mailing address is P. O. Box 37, Louviers, Colorado 80131, by its undersigned agent, hereby certifies that it has located the MH-34 lode mining claim in Eureka, County, Nevada, on the 29<sup>th</sup> day of July, 1988. The claim is located in the following Mount Diablo Meridian quarter section(s):

Quarter	Section	Township	Range
<u>NE</u>	<u>27</u>	<u>27 N</u>	<u>52 E</u>

The claim is approximately 1500 feet long and 600 feet wide, such that 1485 feet is claimed in a southerly direction and 15 feet in a northerly direction from the point of discovery (monument of location), at which the Notice of Location was posted, together with 300 feet on each side of the monument of location and center line of the claim. The general course of the lode is north-south.

The NW corner of this claim is located approximately 10,535 feet in a north direction, thence 4410 feet in a east direction from the SE corner of Section 33, Township 27 North, Range 52 East, Mount Diablo Meridian.

Monument posts defining the boundaries of this claim are located and marked as follows: Beginning at the NW corner post No. 1 of this claim, marked NW corner, thence 600 feet east to the NE corner post No. 2 of this claim, marked NE corner, thence 750 feet south to the east side center post No. 3 of this claim, marked E side center, thence 750 feet south to the SE corner post No. 4 of this claim, marked SE corner, thence 600 feet west to the SW corner post No. 5 of this claim, marked SW corner, thence 750 feet north to the west side center post No. 6 of this claim, marked W side center, thence 750 feet north to the point of beginning (see map below). Monument posts are 3 inch diameter durable plastic pipe at least 4.5 feet long, set 1 foot in the ground or place in a mound of earth and stone as prescribed by NRS 517.030. All monument posts are marked by metal tags inscribe so as to appropriately identify the monument.

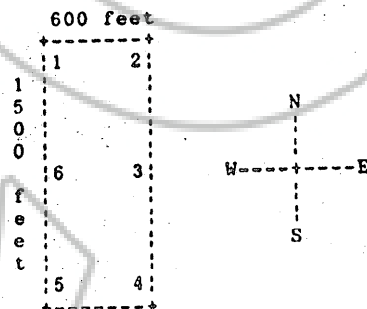
The location work consisted of making a claim map as provided in NRS 517.040.

Dated this 10<sup>th</sup> day of October, 1988

Molycorp, Inc.

By: Ray W. Hammitt  
Ray W. Hammitt  
Agent for Molycorp, Inc.

Recorder's Stamp



Claim Map showing corner numbers

RECORDED AT THE REQUEST OF  
BOOK 188 PAGE 526  
Molycorp, Inc.  
88 OCT 26 AM 3:37  
OFFICIAL RECORDS  
EUREKA COUNTY, NEVADA  
MINERAL RIGHTS RECORDER  
FILE NO. 123741  
FEE \$ 6.25

BOOK 188 PAGE 526

123742

CERTIFICATE OF LOCATION  
LODE MINING CLAIM

MOLYCORP, INC., whose mailing address is P. O. Box 37, Louviers, Colorado 80131, by its undersigned agent, hereby certifies that it has located the MH- 35 lode mining claim in Eureka, County, Nevada, on the 29<sup>th</sup> day of July, 1988. The claim is located in the following Mount Diablo Meridian quarter section(s):

Quarter	Section	Township	Range
<u>SE</u>	<u>22</u>	<u>27 N</u>	<u>52 E</u>
<u>SW</u>	<u>23</u>	<u>27 N</u>	<u>52 E</u>
<u>NW</u>	<u>26</u>	<u>27 N</u>	<u>52 E</u>
<u>NE</u>	<u>27</u>	<u>27 N</u>	<u>52 E</u>

The claim is approximately 1500 feet long and 600 feet wide, such that 1485 feet is claimed in a northerly direction and 15 feet in a southerly direction from the point of discovery (monument of location), at which the Notice of Location was posted, together with 300 feet on each side of the monument of location and center line of the claim. The general course of the lode is north-south.

The NW corner of this claim is located approximately 12,035 feet in a north direction, thence 5010 feet in a east direction from the SE corner of Section 33, Township 27 North, Range 52 East, Mount Diablo Meridian.

Monument posts defining the boundaries of this claim are located and marked as follows: Beginning at the NW corner post No. 1 of this claim, marked NW corner, thence 600 feet east to the NE corner post No. 2 of this claim, marked NE corner, thence 750 feet south to the east side center post No. 3 of this claim, marked E side center, thence 750 feet south to the SE corner post No. 4 of this claim, marked SE corner, thence 600 feet west to the SW corner post No. 5 of this claim, marked SW corner, thence 750 feet north to the west side center post No. 6 of this claim, marked W side center, thence 750 feet north to the point of beginning (see map below). Monument posts are 3 inch diameter durable plastic pipe at least 4.5 feet long, set 1 foot in the ground or place in a mound of earth and stone as prescribed by NRS 517.030. All monument posts are marked by metal tags inscribe so as to appropriately identify the monument.

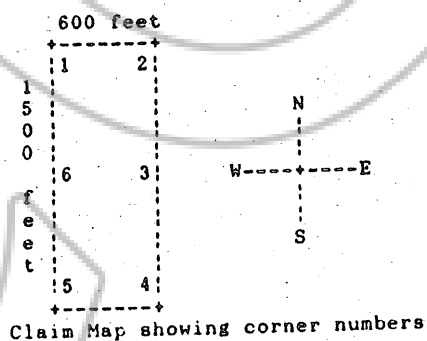
The location work consisted of making a claim map as provided in NRS 517.040.

Dated this 10<sup>th</sup> day of October, 1988

Molycorp, Inc.

By: Ray W. Hammitt  
Ray W. Hammitt  
Agent for Molycorp, Inc.

Recorder's Stamp



RECORDED AT THE REQUEST OF  
BOOK 188 PAGE 527  
Molycorp, Inc.  
788 OCT 26 AM 3:37  
OFFICIAL RECORDS  
EUREKA COUNTY, NEVADA  
MINERAL CLAIM RECORDER  
FILE NO. 123742  
FEE \$ 25  
BOOK 188 PAGE 527



123743

CERTIFICATE OF LOCATION  
LODE MINING CLAIM

MOLYCORP, INC., whose mailing address is P. O. Box 37, Louviers, Colorado 80131, by its undersigned agent, hereby certifies that it has located the MH- 36 lode mining claim in Eureka, County, Nevada, on the 29<sup>th</sup> day of July, 1988. The claim is located in the following Mount Diablo Meridian quarter section(s):

Quarter	Section	Township	Range
<u>NW</u>	<u>26</u>	<u>27 N</u>	<u>52 E</u>
<u>NE</u>	<u>27</u>	<u>27 N</u>	<u>52 E</u>

The claim is approximately 1500 feet long and 600 feet wide, such that 1485 feet is claimed in a southerly direction and 15 feet in a northerly direction from the point of discovery (monument of location), at which the Notice of Location was posted, together with 300 feet on each side of the monument of location and center line of the claim. The general course of the lode is north-south.

The NW corner of this claim is located approximately 10,535 feet in a north direction, thence 5010 feet in a east direction from the SE corner of Section 33, Township 27 North, Range 52 East, Mount Diablo Meridian.

Monument posts defining the boundaries of this claim are located and marked as follows: Beginning at the NW corner post No. 1 of this claim, marked NW corner, thence 600 feet east to the NE corner post No. 2 of this claim, marked NE corner, thence 750 feet south to the east side center post No. 3 of this claim, marked E side center, thence 750 feet south to the SE corner post No. 4 of this claim, marked SE corner, thence 600 feet west to the SW corner post No. 5 of this claim, marked SW corner, thence 750 feet north to the west side center post No. 6 of this claim, marked W side center, thence 750 feet north to the point of beginning (see map below). Monument posts are 3 inch diameter durable plastic pipe at least 4.5 feet long, set 1 foot in the ground or place in a mound of earth and stone as prescribed by NRS 517.030. All monument posts are marked by metal tags inscribe so as to appropriately identify the monument.

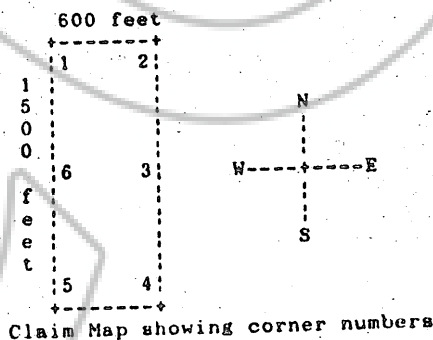
The location work consisted of making a claim map as provided in NRS 517.040.

Dated this 10<sup>th</sup> day of October, 1988

Molycorp, Inc.

By: Ray W. Hammitt  
Ray W. Hammitt  
Agent for Molycorp, Inc.

Recorder's Stamp



RECORDED AT THE REQUEST OF  
BOOK 188 PAGE 528  
Molycorp, Inc.  
88 OCT 26 AM 3:38  
OFFICIAL RECORDS  
EUREKA COUNTY, NEVADA  
MINERAL RIGHTS RECORDER  
FILE NO. 123743  
123743  
BOOK 188 PAGE 528



123741

CERTIFICATE OF LOCATION  
LODE MINING CLAIM

MOLYCORP, INC., whose mailing address is P. O. Box 37, Louviers, Colorado 80131, by its undersigned agent, hereby certifies that it has located the MH- 37 lode mining claim in Eureka, County, Nevada, on the 29<sup>th</sup> day of July, 1988. The claim is located in the following Mount Diablo Meridian quarter section(s):

Quarter	Section	Township	Range
<u>SW</u>	<u>23</u>	<u>27 N</u>	<u>52 E</u>
<u>NW</u>	<u>26</u>	<u>27 N</u>	<u>52 E</u>

The claim is approximately 1500 feet long and 600 feet wide, such that 1485 feet is claimed in a northerly direction and 15 feet in a southerly direction from the point of discovery (monument of location), at which the Notice of Location was posted, together with 300 feet on each side of the monument of location and center line of the claim. The general course of the lode is north-south.

The NW corner of this claim is located approximately 12,035 feet in a north direction, thence 5610 feet in a east direction from the SE corner of Section 33, Township 27 North, Range 52 East, Mount Diablo Meridian.

Monument posts defining the boundaries of this claim are located and marked as follows: Beginning at the NW corner post No. 1 of this claim, marked NW corner, thence 600 feet east to the NE corner post No. 2 of this claim, marked NE corner, thence 750 feet south to the east side center post No. 3 of this claim, marked E side center, thence 750 feet south to the SE corner post No. 4 of this claim, marked SE corner, thence 600 feet west to the SW corner post No. 5 of this claim, marked SW corner, thence 750 feet north to the west side center post No. 6 of this claim, marked W side center, thence 750 feet north to the point of beginning (see map below). Monument posts are 3 inch diameter durable plastic pipe at least 4.5 feet long, set 1 foot in the ground or place in a mound of earth and stone as prescribed by NRS 517.030. All monument posts are marked by metal tags inscribe so as to appropriately identify the monument.

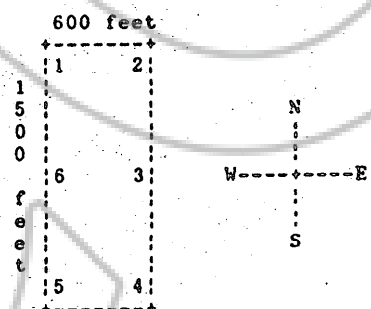
The location work consisted of making a claim map as provided in NRS 517.040.

Dated this 10<sup>th</sup> day of October, 1988

Molycorp, Inc.

By: Ray W. Hammitt  
Ray W. Hammitt  
Agent for Molycorp, Inc.

Recorder's Stamp



Claim Map showing corner numbers

RECORDED AT THE REQUEST OF  
BOOK 188 PAGE 529  
Molycorp, Inc.  
88 OCT 26 AM 3:38  
OFFICIAL RECORD  
EUREKA COUNTY, NEVADA  
MINERAL RIGHTS RECORDER  
FILE NO. 123741  
FEE \$6.25

BOOK 188 PAGE 529

123745  
CERTIFICATE OF LOCATION  
LODE MINING CLAIM

MOLYCORP, INC., whose mailing address is P. O. Box 37, Louviers, Colorado 80131, by its undersigned agent, hereby certifies that it has located the MH- 38 lode mining claim in Eureka, County, Nevada, on the 29th day of July, 1988. The claim is located in the following Mount Diablo Meridian quarter section(s):

Quarter	Section	Township	Range
<u>NW</u>	<u>26</u>	<u>27 N</u>	<u>52 E</u>

The claim is approximately 1500 feet long and 600 feet wide, such that 1485 feet is claimed in a southerly direction and 15 feet in a northerly direction from the point of discovery (monument of location), at which the Notice of Location was posted, together with 300 feet on each side of the monument of location and center line of the claim. The general course of the lode is north-south.

The NW corner of this claim is located approximately 10,535 feet in a norm direction, thence 5610 feet in a east direction from the SE corner of Section 33, Township 27 North, Range 52 East, Mount Diablo Meridian.

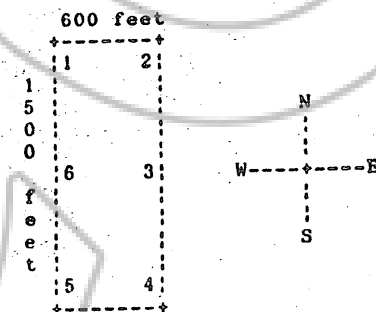
Monument posts defining the boundaries of this claim are located and marked as follows: Beginning at the NW corner post No. 1 of this claim, marked NW corner, thence 600 feet east to the NE corner post No. 2 of this claim, marked NE corner, thence 750 feet south to the east side center post No. 3 of this claim, marked E side center, thence 750 feet south to the SE corner post No. 4 of this claim, marked SE corner, thence 600 feet west to the SW corner post No. 5 of this claim, marked SW corner, thence 750 feet north to the west side center post No. 6 of this claim, marked W side center, thence 750 feet north to the point of beginning (see map below). Monument posts are 3 inch diameter durable plastic pipe at least 4.5 feet long, set 1 foot in the ground or place in a mound of earth and stone as prescribed by NRS 517.030. All monument posts are marked by metal tags inscribe so as to appropriately identify the monument.

The location work consisted of making a claim map as provided in NRS 517.040.

Dated this 10th day of October, 1988

Molycorp, Inc.

By: Ray W. Hammitt  
Ray W. Hammitt  
Agent for Molycorp, Inc.



Recorder's Stamp

RECORDED AT THE REQUEST OF  
BOOK 188 PAGE 536  
Molycorp, Inc.  
88 OCT 26 AM 38  
OFFICIAL RECORDS  
EUREKA COUNTY, NEVADA  
FILE NO. 123745  
FEE \$ 6.50

BOOK 188 PAGE 530

123746

CERTIFICATE OF LOCATION  
LODE MINING CLAIM

MOLYCORP, INC., whose mailing address is P. O. Box 37, Louviers, Colorado 80131, by its undersigned agent, hereby certifies that it has located the MH- 39 lode mining claim in Eureka, County, Nevada, on the 29th day of July, 1988. The claim is located in the following Mount Diablo Meridian quarter section(s):

Quarter	Section	Township	Range
<u>SW</u>	<u>23</u>	<u>27 N</u>	<u>52 E</u>
<u>NW</u>	<u>26</u>	<u>27 N</u>	<u>52 E</u>

The claim is approximately 1500 feet long and 600 feet wide, such that 1485 feet is claimed in a northerly direction and 15 feet in a southerly direction from the point of discovery (monument of location), at which the Notice of Location was posted, together with 300 feet on each side of the monument of location and center line of the claim. The general course of the lode is north-south.

The NW corner of this claim is located approximately 12,035 feet in a north direction, thence 6210 feet in a east direction from the SE corner of Section 33, Township 27 North, Range 52 East, Mount Diablo Meridian.

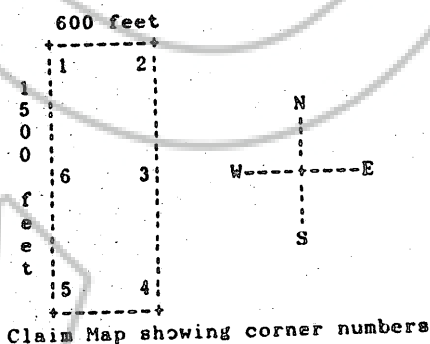
Monument posts defining the boundaries of this claim are located and marked as follows: Beginning at the NW corner post No. 1 of this claim, marked NW corner, thence 600 feet east to the NE corner post No. 2 of this claim, marked NE corner, thence 750 feet south to the east side center post No. 3 of this claim, marked E side center, thence 750 feet south to the SE corner post No. 4 of this claim, marked SE corner, thence 600 feet west to the SW corner post No. 5 of this claim, marked SW corner, thence 750 feet north to the west side center post No. 6 of this claim, marked W side center, thence 750 feet north to the point of beginning (see map below). Monument posts are 3 inch diameter durable plastic pipe at least 4.5 feet long, set 1 foot in the ground or place in a mound of earth and stone as prescribed by NRS 517.030. All monument posts are marked by metal tags inscribe so as to appropriately identify the monument.

The location work consisted of making a claim map as provided in NRS 517.040.

Dated this 10th day of October, 1988.

Molycorp, Inc.

By: Ray W. Hammitt  
Ray W. Hammitt  
Agent for Molycorp, Inc.



Recorder's Stamp

RECORDED AT THE REQUEST OF  
BOOK 188 PAGE 531  
Molycorp, Inc.  
88 OCT 26 10:38  
OFFICIAL RECORDS  
EUREKA COUNTY, NEVADA  
FILE NO. 123746  
FILE 56-21

BOOK 188 PAGE 531



123747

CERTIFICATE OF LOCATION  
LODE MINING CLAIM

MOLYCORP, INC., whose mailing address is P. O. Box 37, Louviers, Colorado 80131, by its undersigned agent, hereby certifies that it has located the MH-40 lode mining claim in Eureka, County, Nevada, on the 27th day of July, 1988. The claim is located in the following Mount Diablo Meridian quarter section(s):

Quarter	Section	Township	Range
<u>NW</u>	<u>26</u>	<u>27N</u>	<u>52E</u>

The claim is approximately 1500 feet long and 600 feet wide, such that 1485 feet is claimed in a southerly direction and 15 feet in a northerly direction from the point of discovery (monument of location), at which the Notice of Location was posted, together with 300 feet on each side of the monument of location and center line of the claim. The general course of the lode is north-south.

The NW corner of this claim is located approximately 10,535 feet in a north direction, thence 6210 feet in a east direction from the SE corner of Section 33, Township 27 North, Range 52 East, Mount Diablo Meridian.

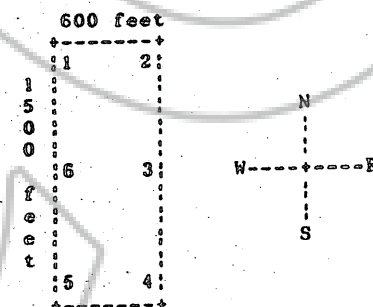
Monument posts defining the boundaries of this claim are located and marked as follows: Beginning at the NW corner post No. 1 of this claim, marked NW corner, thence 600 feet east to the NE corner post No. 2 of this claim, marked NE corner, thence 750 feet south to the east side center post No. 3 of this claim, marked E side center, thence 750 feet south to the SE corner post No. 4 of this claim, marked SE corner, thence 600 feet west to the SW corner post No. 5 of this claim, marked SW corner, thence 750 feet north to the west side center post No. 6 of this claim, marked W side center, thence 750 feet north to the point of beginning (see map below). Monument posts are 3 inch diameter durable plastic pipe at least 4.5 feet long, set 1 foot in the ground or place in a mound of earth and stone as prescribed by NRS 517.030. All monument posts are marked by metal tags inscribe so as to appropriately identify the monument.

The location work consisted of making a claim map as provided in NRS 517.040.

Dated this 10th day of October, 1988

MolyCorp, Inc.

By: Ray W. Hammitt  
Ray W. Hammitt  
Agent for MolyCorp, Inc.



Claim Map showing corner numbers

Recorder's Stamp

123747  
OFFICIAL RECORD  
EUREKA COUNTY, NEVADA  
MINERAL RIGHTS RECORDER  
FILE NO. 625

78 OCT 26 10:38

RECORDED AT THE REQUEST OF  
BOOK 188 PAGE 532  
MolyCorp, Inc.

BOOK 188 PAGE 532

123748

CERTIFICATE OF LOCATION  
LODE MINING CLAIM

MOLYCORP, INC., whose mailing address is P. O. Box 37, Louviers, Colorado 80131, by its undersigned agent, hereby certifies that it has located the MH- 41 lode mining claim in Eureka, County, Nevada, on the 29<sup>th</sup> day of July, 1988. The claim is located in the following Mount Diablo Meridian quarter section(s):

Quarter	Section	Township	Range
<u>NW</u>	<u>27</u>	<u>27 N</u>	<u>52 E</u>
<u>SW</u>	<u>27</u>	<u>27 N</u>	<u>52 E</u>

The claim is approximately 1500 feet long and 600 feet wide, such that 1485 feet is claimed in a northerly direction and 15 feet in a southerly direction from the point of discovery (monument of location), at which the Notice of Location was posted, together with 300 feet on each side of the monument of location and center line of the claim. The general course of the lode is north-south.

The NW corner of this claim is located approximately 9035 feet in a north direction, thence 1410 feet in a east direction from the SE corner of Section 33, Township 27 North, Range 52 East, Mount Diablo Meridian.

Monument posts defining the boundaries of this claim are located and marked as follows: Beginning at the NW corner post No. 1 of this claim, marked NW corner, thence 600 feet east to the NE corner post No. 2 of this claim, marked NE corner, thence 750 feet south to the east side center post No. 3 of this claim, marked E side center, thence 750 feet south to the SE corner post No. 4 of this claim, marked SE corner, thence 600 feet west to the SW corner post No. 5 of this claim, marked SW corner, thence 750 feet north to the west side center post No. 6 of this claim, marked W side center, thence 750 feet north to the point of beginning (see map below). Monument posts are 3 inch diameter durable plastic pipe at least 4.5 feet long, set 1 foot in the ground or place in a mound of earth and stone as prescribed by NRS 517.030. All monument posts are marked by metal tags inscribe so as to appropriately identify the monument.

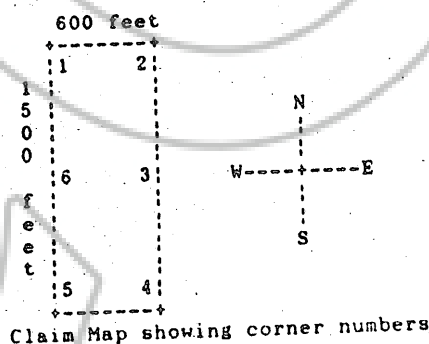
The location work consisted of making a claim map as provided in NRS 517.040.

Dated this 10<sup>th</sup> day of October, 1988

Molycorp, Inc.

By: Ray W. Hammitt  
Ray W. Hammitt  
Agent for Molycorp, Inc.

Recorder's Stamp



Claim Map showing corner numbers

RECORDED AT THE REQUEST OF  
BOOK 25 PAGE 533  
Molycorp, Inc.  
88 OCT 26 AM 3:38  
OFFICIAL RECORD  
EUREKA COUNTY, NEVADA  
FILE NO. 123748  
SEE 57.2.3

BOOK 25 PAGE 533

123749

CERTIFICATE OF LOCATION  
LODE MINING CLAIM

MOLYCORP, INC., whose mailing address is P. O. Box 37, Louviers, Colorado 80131, by its undersigned agent, hereby certifies that it has located the MH- 42 lode mining claim in Eureka, County, Nevada, on the 29<sup>th</sup> day of July, 1988. The claim is located in the following Mount Diablo Meridian quarter section(s):

Quarter	Section	Township	Range
<u>SW</u>	<u>27</u>	<u>27 N</u>	<u>52 E</u>

The claim is approximately 1500 feet long and 600 feet wide, such that 1485 feet is claimed in a southerly direction and 15 feet in a northerly direction from the point of discovery (monument of location), at which the Notice of Location was posted, together with 300 feet on each side of the monument of location and center line of the claim. The general course of the lode is north-south.

The NW corner of this claim is located approximately 7535 feet in a north direction, thence 1410 feet in a east direction from the SE corner of Section 33, Township 27 North, Range 52 East, Mount Diablo Meridian.

Monument posts defining the boundaries of this claim are located and marked as follows: Beginning at the NW corner post No. 1 of this claim, marked NW corner, thence 600 feet east to the NE corner post No. 2 of this claim, marked NE corner, thence 750 feet south to the east side center post No. 3 of this claim, marked E side center, thence 750 feet south to the SE corner post No. 4 of this claim, marked SE corner, thence 600 feet west to the SW corner post No. 5 of this claim, marked SW corner, thence 750 feet north to the west side center post No. 6 of this claim, marked W side center, thence 750 feet north to the point of beginning (see map below). Monument posts are 3 inch diameter durable plastic pipe at least 4.5 feet long, set 1 foot in the ground or place in a mound of earth and stone as prescribed by NRS 517.030. All monument posts are marked by metal tags inscribe so as to appropriately identify the monument.

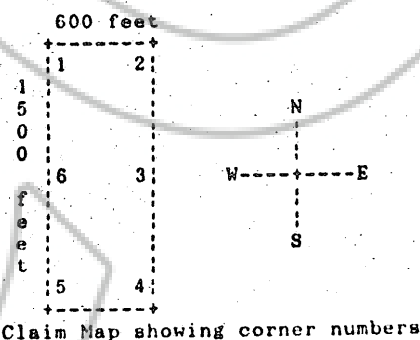
The location work consisted of making a claim map as provided in NRS 517.040.

Dated this 10<sup>th</sup> day of October, 1988

MolyCorp, Inc.

By: Ray W. Hammitt  
Ray W. Hammitt  
Agent for MolyCorp, Inc.

Recorder's Stamp



RECORDED AT THE REQUEST OF  
BOOK 188 PAGE 534  
MolyCorp, Inc.  
88 OCT 26 AM 3:38  
OFFICIAL RECORDS  
EUREKA COUNTY, NEVADA  
FILE NO. 123749  
FILE 3625

BOOK 188 PAGE 534



123750

CERTIFICATE OF LOCATION  
LODE MINING CLAIM

MOLYCORP, INC., whose mailing address is P. O. Box 37, Louviers, Colorado 80131, by its undersigned agent, hereby certifies that it has located the MH- 43 lode mining claim in Eureka, County, Nevada, on the 29th day of July, 1988. The claim is located in the following Mount Diablo Meridian quarter section(s):

Quarter	Section	Township	Range
<u>NW</u>	<u>27</u>	<u>27 N</u>	<u>52 E</u>
<u>SW</u>	<u>27</u>	<u>27 N</u>	<u>52 E</u>

The claim is approximately 1500 feet long and 600 feet wide, such that 1485 feet is claimed in a northerly direction and 15 feet in a southerly direction from the point of discovery (monument of location), at which the Notice of Location was posted, together with 300 feet on each side of the monument of location and center line of the claim. The general course of the lode is north-south.

The NW corner of this claim is located approximately 9035 feet in a north direction, thence 2010 feet in a east direction from the SE corner of Section 33, Township 27 North, Range 52 East, Mount Diablo Meridian.

Monument posts defining the boundaries of this claim are located and marked as follows: Beginning at the NW corner post No. 1 of this claim, marked NW corner, thence 600 feet east to the NE corner post No. 2 of this claim, marked NE corner, thence 750 feet south to the east side center post No. 3 of this claim, marked E side center, thence 750 feet south to the SE corner post No. 4 of this claim, marked SE corner, thence 600 feet west to the SW corner post No. 5 of this claim, marked SW corner, thence 750 feet north to the west side center post No. 6 of this claim, marked W side center, thence 750 feet north to the point of beginning (see map below). Monument posts are 3 inch diameter durable plastic pipe at least 4.5 feet long, set 1 foot in the ground or place in a mound of earth and stone as prescribed by NRS 517.030. All monument posts are marked by metal tags inscribe so as to appropriately identify the monument.

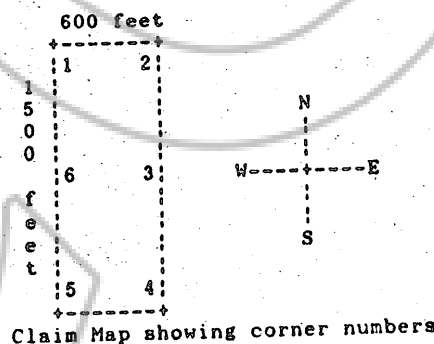
The location work consisted of making a claim map as provided in NRS 517.040.

Dated this 10th day of October, 1988

Molycorp, Inc.

By: Ray W. Hammitt  
Ray W. Hammitt  
Agent for Molycorp, Inc.

Recorder's Stamp



RECORDED AT THE REQUEST OF  
BOOK 188 PAGE 535  
Molycorp, Inc.  
88 OCT 26 AM 3:38  
OFFICIAL RECORD  
SHERIFF'S OFFICE  
FILE NO. 123750  
FEB 8 6 25  
300K188 PAGE 535

123751

CERTIFICATE OF LOCATION  
LODE MINING CLAIM

MOLYCORP, INC., whose mailing address is P. O. Box 37, Louviers, Colorado 80131, by its undersigned agent, hereby certifies that it has located the MH- 44 lode mining claim in Eureka, County, Nevada, on the 29<sup>th</sup> day of July, 1988. The claim is located in the following Mount Diablo Meridian quarter section(s):

Quarter	Section	Township	Range
<u>SW</u>	<u>27</u>	<u>27 N</u>	<u>52 E</u>

The claim is approximately 1500 feet long and 600 feet wide, such that 1485 feet is claimed in a southerly direction and 15 feet in a northerly direction from the point of discovery (monument of location), at which the Notice of Location was posted, together with 300 feet on each side of the monument of location and center line of the claim. The general course of the lode is north-south.

The NW corner of this claim is located approximately 7535 feet in a north direction, thence 2010 feet in a east direction from the SE corner of Section 33, Township 27 North, Range 52 East, Mount Diablo Meridian.

Monument posts defining the boundaries of this claim are located and marked as follows: Beginning at the NW corner post No. 1 of this claim, marked NW corner, thence 600 feet east to the NE corner post No. 2 of this claim, marked NE corner, thence 750 feet south to the east side center post No. 3 of this claim, marked E side center, thence 750 feet south to the SE corner post No. 4 of this claim, marked SE corner, thence 600 feet west to the SW corner post No. 5 of this claim, marked SW corner, thence 750 feet north to the west side center post No. 6 of this claim, marked W side center, thence 750 feet north to the point of beginning (see map below). Monument posts are 3 inch diameter durable plastic pipe at least 4.5 feet long, set 1 foot in the ground or place in a mound of earth and stone as prescribed by NRS 517.030. All monument posts are marked by metal tags inscribe so as to appropriately identify the monument.

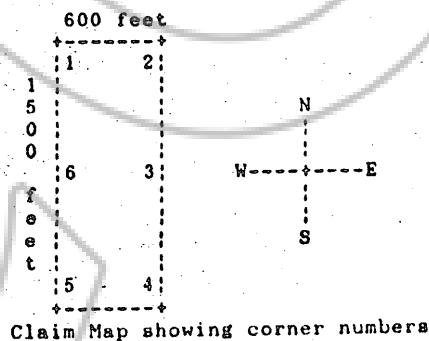
The location work consisted of making a claim map as provided in NRS 517.040.

Dated this 10<sup>th</sup> day of October, 1988

Molycorp, Inc.

By: Ray W. Hammitt  
Ray W. Hammitt  
Agent for Molycorp, Inc.

Recorder's Stamp



RECORDED AT THE REQUEST OF  
BOOK 188 PAGE 536  
Molycorp, Inc.  
88 OCT 26 AM 38  
OFFICIAL RECORDS  
EUREKA COUNTY, NEVADA  
MINERAL CLAIM RECORDER  
FILE NO. 123751  
FEE \$6.25  
BOOK 188 PAGE 536

123752

CERTIFICATE OF LOCATION  
LODE MINING CLAIM

MOLYCORP, INC., whose mailing address is P. O. Box 37, Louviers, Colorado 80131, by its undersigned agent, hereby certifies that it has located the MH- 45 lode mining claim in Eureka, County, Nevada, on the 29<sup>th</sup> day of July, 1988. The claim is located in the following Mount Diablo Meridian quarter section(s):

Quarter	Section	Township	Range
<u>NW</u>	<u>27</u>	<u>27 N</u>	<u>52 E</u>
<u>NE</u>	<u>27</u>	<u>27 N</u>	<u>52 E</u>
<u>SW</u>	<u>27</u>	<u>27 N</u>	<u>52 E</u>
<u>SE</u>	<u>27</u>	<u>27 N</u>	<u>52 E</u>

The claim is approximately 1500 feet long and 600 feet wide, such that 1485 feet is claimed in a northerly direction and 15 feet in a southerly direction from the point of discovery (monument of location), at which the Notice of Location was posted, together with 300 feet on each side of the monument of location and center line of the claim. The general course of the lode is north-south.

The NW corner of this claim is located approximately 9635 feet in a north direction, thence 2610 feet in a east direction from the SE corner of Section 33, Township 27 North, Range 52 East, Mount Diablo Meridian.

Monument posts defining the boundaries of this claim are located and marked as follows: Beginning at the NW corner post No. 1 of this claim, marked NW corner, thence 600 feet east to the NE corner post No. 2 of this claim, marked NE corner, thence 750 feet south to the east side center post No. 3 of this claim, marked E side center, thence 750 feet south to the SE corner post No. 4 of this claim, marked SE corner, thence 600 feet west to the SW corner post No. 5 of this claim, marked SW corner, thence 750 feet north to the west side center post No. 6 of this claim, marked W side center, thence 750 feet north to the point of beginning (see map below). Monument posts are 3 inch diameter durable plastic pipe at least 4.5 feet long, set 1 foot in the ground or place in a mound of earth and stone as prescribed by NRS 517.030. All monument posts are marked by metal tags inscribe so as to appropriately identify the monument.

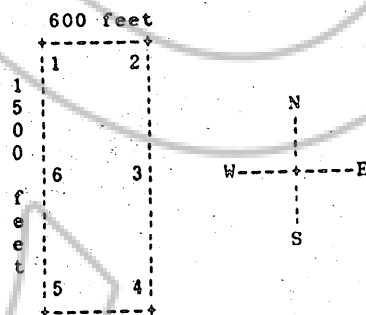
The location work consisted of making a claim map as provided in NRS 517.040.

Dated this 10<sup>th</sup> day of October, 1988

Molycorp, Inc.

By: Ray W. Hammitt  
Ray W. Hammitt  
Agent for Molycorp, Inc.

Recorder's Stamp



Claim Map showing corner numbers

RECORDED AT THE REQUEST OF  
BOOK 188 PAGE 537  
Molycorp, Inc.  
88 OCT 26 AM 3:38  
OFFICIAL RECORDS  
EUREKA COUNTY, NEVADA  
FILE NO. 123752  
FILE 26-15

BOOK 188 PAGE 537



123753

CERTIFICATE OF LOCATION  
LODE MINING CLAIM

MOLYCORP, INC., whose mailing address is P. O. Box 37, Louviers, Colorado 80131, by its undersigned agent, hereby certifies that it has located the MH- 46 lode mining claim in Eureka, County, Nevada, on the 29th day of July, 1988. The claim is located in the following Mount Diablo Meridian quarter section(s):

Quarter	Section	Township	Range
<u>SW</u>	<u>27</u>	<u>27 N</u>	<u>52 E</u>
<u>SE</u>	<u>27</u>	<u>27 N</u>	<u>52 E</u>

The claim is approximately 1500 feet long and 600 feet wide, such that 1485 feet is claimed in a southerly direction and 15 feet in a northerly direction from the point of discovery (monument of location), at which the Notice of Location was posted, together with 300 feet on each side of the monument of location and center line of the claim. The general course of the lode is north-south.

The NW corner of this claim is located approximately 7535 feet in a north direction, thence 2610 feet in a east direction from the SE corner of Section 33, Township 27 North, Range 52 East, Mount Diablo Meridian.

Monument posts defining the boundaries of this claim are located and marked as follows: Beginning at the NW corner post No. 1 of this claim, marked NW corner, thence 600 feet east to the NE corner post No. 2 of this claim, marked NE corner, thence 750 feet south to the east side center post No. 3 of this claim, marked E side center, thence 750 feet south to the SE corner post No. 4 of this claim, marked SE corner, thence 600 feet west to the SW corner post No. 5 of this claim, marked SW corner, thence 750 feet north to the west side center post No. 6 of this claim, marked W side center, thence 750 feet north to the point of beginning (see map below). Monument posts are 3 inch diameter durable plastic pipe at least 4.5 feet long, set 1 foot in the ground or place in a mound of earth and stone as prescribed by NRS 517.030. All monument posts are marked by metal tags inscribe so as to appropriately identify the monument.

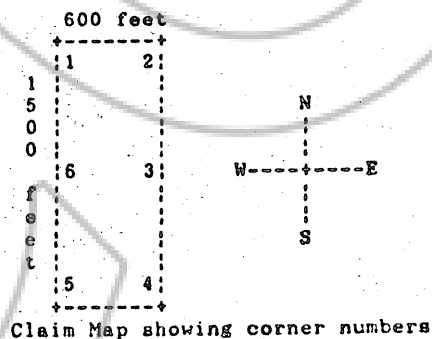
The location work consisted of making a claim map as provided in NRS 517.040.

Dated this 10th day of October, 1988

Molycorp, Inc.

By: Ray W. Hammitt  
Ray W. Hammitt  
Agent for Molycorp, Inc.

Recorder's Stamp



Claim Map showing corner numbers

123753

OFFICIAL RECORDS  
EUREKA COUNTY, NEVADA  
MINING CLAIM RECORDER  
FILE NO. 625

RECORDED AT THE REQUEST OF  
BOOK 188 PAGE 538  
Molycorp, Inc.  
88 OCT 26 18:38

BOOK 188 PAGE 538

123754

CERTIFICATE OF LOCATION  
LODE MINING CLAIM

MOLYCORP, INC., whose mailing address is P. O. Box 37, Louviers, Colorado 80131, by its undersigned agent, hereby certifies that it has located the MH- 47 lode mining claim in Eureka, County, Nevada, on the 29th day of July, 1988. The claim is located in the following Mount Diablo Meridian quarter section(s):

Quarter	Section	Township	Range
<u>NE</u>	<u>27</u>	<u>27 N</u>	<u>52 E</u>
<u>SE</u>	<u>27</u>	<u>27 N</u>	<u>52 E</u>

The claim is approximately 1500 feet long and 600 feet wide, such that 1485 feet is claimed in a northerly direction and 15 feet in a southerly direction from the point of discovery (monument of location), at which the Notice of Location was posted, together with 300 feet on each side of the monument of location and center line of the claim. The general course of the lode is north-south.

The NW corner of this claim is located approximately 9035 feet in a north direction, thence 3210 feet in a east direction from the SE corner of Section 33, Township 27 North, Range 52 East, Mount Diablo Meridian.

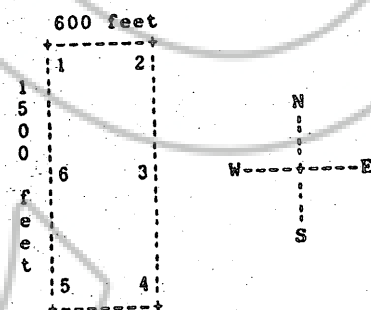
Monument posts defining the boundaries of this claim are located and marked as follows: Beginning at the NW corner post No. 1 of this claim, marked NW corner, thence 600 feet east to the NE corner post No. 2 of this claim, marked NE corner, thence 750 feet south to the east side center post No. 3 of this claim, marked E side center, thence 750 feet south to the SE corner post No. 4 of this claim, marked SE corner, thence 600 feet west to the SW corner post No. 5 of this claim, marked SW corner, thence 750 feet north to the west side center post No. 6 of this claim, marked W side center, thence 750 feet north to the point of beginning (see map below). Monument posts are 3 inch diameter durable plastic pipe at least 4.5 feet long, set 1 foot in the ground or place in a mound of earth and stone as prescribed by NRS 517.030. All monument posts are marked by metal tags inscribe so as to appropriately identify the monument.

The location work consisted of making a claim map as provided in NRS 517.040.

Dated this 10th day of October, 1988

Molycorp, Inc.

By: Ray W. Hammitt  
Ray W. Hammitt  
Agent for Molycorp, Inc.



Claim Map showing corner numbers

Recorder's Stamp

123751

OFFICIAL RECORDS  
EUREKA COUNTY, NEVADA  
FILE NO. 5645

88 OCT 26 AB 38

RECORDED AT THE REQUEST OF  
BOOK 188 PAGE 539  
Molycorp, Inc.

BOOK 188 PAGE 539

123755

CERTIFICATE OF LOCATION  
LODE MINING CLAIM

MOLYCORP, INC., whose mailing address is P. O. Box 37, Louviers, Colorado 80131, by its undersigned agent, hereby certifies that it has located the MH- 48 lode mining claim in Eureka, County, Nevada, on the 29<sup>th</sup> day of July, 1988. The claim is located in the following Mount Diablo Meridian quarter section(s):

Quarter	Section	Township	Range
<u>SE</u>	<u>27</u>	<u>27N</u>	<u>52E</u>

The claim is approximately 1500 feet long and 600 feet wide, such that 1485 feet is claimed in a southerly direction and 15 feet in a northerly direction from the point of discovery (monument of location), at which the Notice of Location was posted, together with 300 feet on each side of the monument of location and center line of the claim. The general course of the lode is north-south.

The NW corner of this claim is located approximately 7535 feet in a north direction, thence 3210 feet in a east direction from the SE corner of Section 33, Township 27 North, Range 52 East, Mount Diablo Meridian.

Monument posts defining the boundaries of this claim are located and marked as follows: Beginning at the NW corner post No. 1 of this claim, marked NW corner, thence 600 feet east to the NE corner post No. 2 of this claim, marked NE corner, thence 750 feet south to the east side center post No. 3 of this claim, marked E side center, thence 750 feet south to the SE corner post No. 4 of this claim, marked SE corner, thence 600 feet west to the SW corner post No. 5 of this claim, marked SW corner, thence 750 feet north to the west side center post No. 6 of this claim, marked W side center, thence 750 feet north to the point of beginning (see map below). Monument posts are 3 inch diameter durable plastic pipe at least 4.5 feet long, set 1 foot in the ground or place in a mound of earth and stone as prescribed by NRS 517.030. All monument posts are marked by metal tags inscribe so as to appropriately identify the monument.

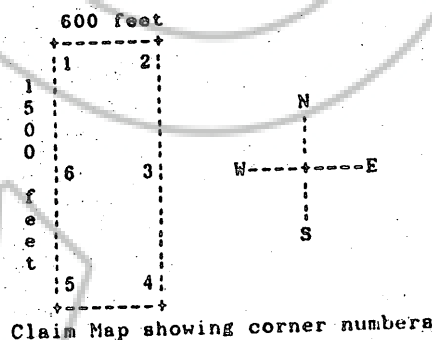
The location work consisted of making a claim map as provided in NRS 517.040.

Dated this 10<sup>th</sup> day of October, 1988

Molycorp, Inc.

By: Ray W. Hammitt  
Ray W. Hammitt  
Agent for Molycorp, Inc.

Recorder's Stamp



RECORDED AT THE REQUEST OF  
BOOK 188 PAGE 540  
Molycorp, Inc.  
78 OCT 26 AM 38  
OFFICIAL RECORDS  
EUREKA COUNTY, NEVADA  
M.M. REBEILLAIN, RECORDER  
FILE NO. 123755  
BOOK 188 PAGE 540



123755

CERTIFICATE OF LOCATION  
LODE MINING CLAIM

MOLYCORP, INC., whose mailing address is P. O. Box 37, Louviers, Colorado 80131, by its undersigned agent, hereby certifies that it has located the MH- 49 lode mining claim in Eureka, County, Nevada, on the 29<sup>th</sup> day of July, 1988. The claim is located in the following Mount Diablo Meridian quarter section(s):

Quarter	Section	Township	Range
<u>NE</u>	<u>27</u>	<u>27 N</u>	<u>52 E</u>
<u>SE</u>	<u>27</u>	<u>27 N</u>	<u>52 E</u>

The claim is approximately 1500 feet long and 600 feet wide, such that 1485 feet is claimed in a northerly direction and 15 feet in a southerly direction from the point of discovery (monument of location), at which the Notice of Location was posted, together with 300 feet on each side of the monument of location and center line of the claim. The general course of the lode is north-south.

The NW corner of this claim is located approximately 9035 feet in a north direction, thence 3810 feet in a east direction from the SE corner of Section 33, Township 27 North, Range 52 East, Mount Diablo Meridian.

Monument posts defining the boundaries of this claim are located and marked as follows: Beginning at the NW corner post No. 1 of this claim, marked NW corner, thence 600 feet east to the NE corner post No. 2 of this claim, marked NE corner, thence 750 feet south to the east side center post No. 3 of this claim, marked E side center, thence 750 feet south to the SE corner post No. 4 of this claim, marked SE corner, thence 600 feet west to the SW corner post No. 5 of this claim, marked SW corner, thence 750 feet north to the west side center post No. 6 of this claim, marked W side center, thence 750 feet north to the point of beginning (see map below). Monument posts are 3 inch diameter durable plastic pipe at least 4.5 feet long, set 1 foot in the ground or place in a mound of earth and stone as prescribed by NRS 517.030. All monument posts are marked by metal tags inscribe so as to appropriately identify the monument.

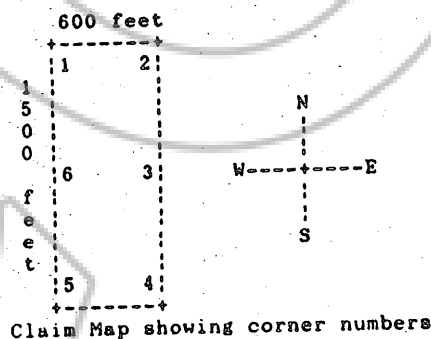
The location work consisted of making a claim map as provided in NRS 517.040.

Dated this 10<sup>th</sup> day of October, 1988

MolyCorp, Inc.

By: Ray W. Hammitt  
Ray W. Hammitt  
Agent for MolyCorp, Inc.

Recorder's Stamp



RECORDED AT THE REQUEST OF  
BOOK 188 PAGE 541  
MolyCorp, Inc.  
78 OCT 26 AM 8:38  
OFFICIAL RECORDS  
EUREKA COUNTY, NEVADA  
MINERAL RIGHTS RECORDER  
FILE NO. 123755  
FEE \$ 6.25  
BOOK 188 PAGE 541

123757  
CERTIFICATE OF LOCATION  
LODE MINING CLAIM

MOLYCORP, INC., whose mailing address is P. O. Box 37, Louviers, Colorado 80131, by its undersigned agent, hereby certifies that it has located the MH- 50 lode mining claim in Eureka, County, Nevada, on the 29th day of July, 1988. The claim is located in the following Mount Diablo Meridian quarter section(s):

Quarter	Section	Township	Range
<u>SE</u>	<u>27</u>	<u>27N</u>	<u>52E</u>

The claim is approximately 1500 feet long and 600 feet wide, such that 1485 feet is claimed in a southerly direction and 15 feet in a northerly direction from the point of discovery (monument of location), at which the Notice of Location was posted, together with 300 feet on each side of the monument of location and center line of the claim. The general course of the lode is north-south.

The NW corner of this claim is located approximately 7535 feet in a north direction, thence 3810 feet in a east direction from the SE corner of Section 33, Township 27 North, Range 52 East, Mount Diablo Meridian.

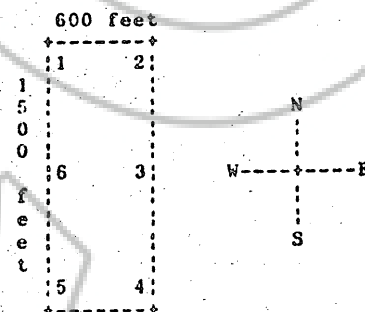
Monument posts defining the boundaries of this claim are located and marked as follows: Beginning at the NW corner post No. 1 of this claim, marked NW corner, thence 600 feet east to the NE corner post No. 2 of this claim, marked NE corner, thence 750 feet south to the east side center post No. 3 of this claim, marked E side center, thence 750 feet south to the SE corner post No. 4 of this claim, marked SE corner, thence 600 feet west to the SW corner post No. 5 of this claim, marked SW corner, thence 750 feet north to the west side center post No. 6 of this claim, marked W side center, thence 750 feet north to the point of beginning (see map below). Monument posts are 3 inch diameter durable plastic pipe at least 4.5 feet long, set 1 foot in the ground or place in a mound of earth and stone as prescribed by NRS 517.030. All monument posts are marked by metal tags inscribe so as to appropriately identify the monument.

The location work consisted of making a claim map as provided in NRS 517.040.

Dated this 10th day of October, 1988

Molycorp, Inc.

By: Ray W. Hammitt  
Ray W. Hammitt  
Agent for Molycorp, Inc.



Claim Map showing corner numbers

Recorder's Stamp

OFFICIAL RECORDS  
EUREKA COUNTY, NEVADA  
FILE NO. 123757

88 OCT 26 AB 38

RECORDED AT THE REQUEST OF  
BOOK 188 PAGE 542

BOOK 188 PAGE 542

123758

CERTIFICATE OF LOCATION  
LODE MINING CLAIM

MOLYCORP, INC., whose mailing address is P. O. Box 37, Louviers, Colorado 80131, by its undersigned agent, hereby certifies that it has located the MH- 51 lode mining claim in Eureka, County, Nevada, on the 29<sup>th</sup> day of July, 1988. The claim is located in the following Mount Diablo Meridian quarter section(s):

Quarter	Section	Township	Range
<u>NW</u>	<u>27</u>	<u>27 N</u>	<u>52 E</u>
<u>SW</u>	<u>27</u>	<u>27 N</u>	<u>52 E</u>

The claim is approximately 1500 feet long and 600 feet wide, such that 1485 feet is claimed in a northerly direction and 15 feet in a southerly direction from the point of discovery (monument of location), at which the Notice of Location was posted, together with 300 feet on each side of the monument of location and center line of the claim. The general course of the lode is north-south.

The NW corner of this claim is located approximately 9035 feet in a north direction, thence 810 feet in a east direction from the SE corner of Section 33, Township 27 North, Range 52 East, Mount Diablo Meridian.

Monument posts defining the boundaries of this claim are located and marked as follows: Beginning at the NW corner post No. 1 of this claim, marked NW corner, thence 600 feet east to the NE corner post No. 2 of this claim, marked NE corner, thence 750 feet south to the east side center post No. 3 of this claim, marked E side center, thence 750 feet south to the SE corner post No. 4 of this claim, marked SE corner, thence 600 feet west to the SW corner post No. 5 of this claim, marked SW corner, thence 750 feet north to the west side center post No. 6 of this claim, marked W side center, thence 750 feet north to the point of beginning (see map below). Monument posts are 3 inch diameter durable plastic pipe at least 4.5 feet long, set 1 foot in the ground or place in a mound of earth and stone as prescribed by NRS 517.030. All monument posts are marked by metal tags inscribe so as to appropriately identify the monument.

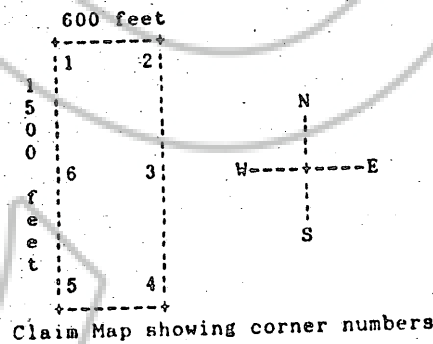
The location work consisted of making a claim map as provided in NRS 517.040.

Dated this 10<sup>th</sup> day of October, 1988.

Molycorp, Inc.

By: Ray W. Hammitt  
Ray W. Hammitt  
Agent for Molycorp, Inc.

Recorder's Stamp



BOOK 188 PAGE 543

RECORDED AT THE REQUEST OF  
BOOK 188 PAGE 543  
Molycorp, Inc.  
88 OCT 26 10:38  
OFFICIAL RECORDS  
EUREKA COUNTY, NEVADA  
FILE NO. 123758



123759

CERTIFICATE OF LOCATION  
LODE MINING CLAIM

MOLYCORP, INC., whose mailing address is P. O. Box 37, Louviers, Colorado 80131, by its undersigned agent, hereby certifies that it has located the MH- 52 lode mining claim in Eureka, County, Nevada, on the 29th day of July, 1988. The claim is located in the following Mount Diablo Meridian quarter section(s):

Quarter	Section	Township	Range
<u>SW</u>	<u>27</u>	<u>27N</u>	<u>52E</u>

The claim is approximately 1500 feet long and 600 feet wide, such that 1485 feet is claimed in a southerly direction and 15 feet in a northerly direction from the point of discovery (monument of location), at which the Notice of Location was posted, together with 300 feet on each side of the monument of location and center line of the claim. The general course of the lode is north-south.

The NW corner of this claim is located approximately 7535 feet in a north direction, thence 810 feet in a east direction from the SE corner of Section 33, Township 27 North, Range 52 East, Mount Diablo Meridian.

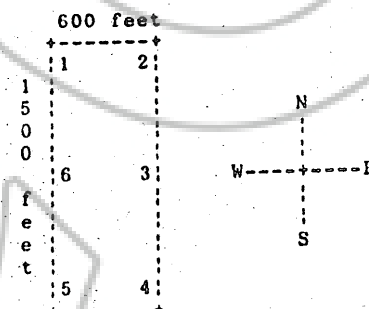
Monument posts defining the boundaries of this claim are located and marked as follows: Beginning at the NW corner post No. 1 of this claim, marked SW corner, thence 600 feet east to the NE corner post No. 2 of this claim, marked NE corner, thence 750 feet south to the east side center post No. 3 of this claim, marked E side center, thence 750 feet south to the SE corner post No. 4 of this claim, marked SE corner, thence 600 feet west to the SW corner post No. 5 of this claim, marked SW corner, thence 750 feet north to the west side center post No. 6 of this claim, marked W side center, thence 750 feet north to the point of beginning (see map below). Monument posts are 3 inch diameter durable plastic pipe at least 4.5 feet long, set 1 foot in the ground or place in a mound of earth and stone as prescribed by NRS 517.030. All monument posts are marked by metal tags inscribe so as to appropriately identify the monument.

The location work consisted of making a claim map as provided in NRS 517.040.

Dated this 10th day of October, 1988

Molycorp, Inc.

By: Ray W. Hammitt  
Ray W. Hammitt  
Agent for Molycorp, Inc.



Claim Map showing corner numbers

## Recorder's Stamp

123759  
EUREKA COUNTY, NEVADA  
FILE NO. 625

88 OCT 26 AB:38

RECORDED AT THE REQUEST OF

BOOK 188 PAGE 544

BOOK 188 PAGE 544

123760

CERTIFICATE OF LOCATION  
LODE MINING CLAIM

MOLYCORP, INC., whose mailing address is P. O. Box 37, Louviers, Colorado 80131, by its undersigned agent, hereby certifies that it has located the MH- 53 lode mining claim in Eureka, County, Nevada, on the 29th day of July, 1988. The claim is located in the following Mount Diablo Meridian quarter section(s):

Quarter	Section	Township	Range
<u>NW</u>	<u>27</u>	<u>27 N</u>	<u>52 E</u>
<u>SW</u>	<u>27</u>	<u>27 N</u>	<u>52 E</u>

The claim is approximately 1500 feet long and 600 feet wide, such that 1485 feet is claimed in a northerly direction and 15 feet in a southerly direction from the point of discovery (monument of location), at which the Notice of Location was posted, together with 300 feet on each side of the monument of location and center line of the claim. The general course of the lode is north-south.

The NW corner of this claim is located approximately 9025 feet in a north direction, thence 210 feet in a east direction from the SE corner of Section 33, Township 27 North, Range 52 East, Mount Diablo Meridian.

Monument posts defining the boundaries of this claim are located and marked as follows: Beginning at the NW corner post No. 1 of this claim, marked NW corner, thence 600 feet east to the NE corner post No. 2 of this claim, marked NE corner, thence 750 feet south to the east side center post No. 3 of this claim, marked E side center, thence 750 feet south to the SE corner post No. 4 of this claim, marked SE corner, thence 600 feet west to the SW corner post No. 5 of this claim, marked SW corner, thence 750 feet north to the west side center post No. 6 of this claim, marked W side center, thence 750 feet north to the point of beginning (see map below). Monument posts are 3 inch diameter durable plastic pipe at least 4.5 feet long, set 1 foot in the ground or place in a mound of earth and stone as prescribed by NRS 517.020. All monument posts are marked by metal tags inscribe so as to appropriately identify the monument.

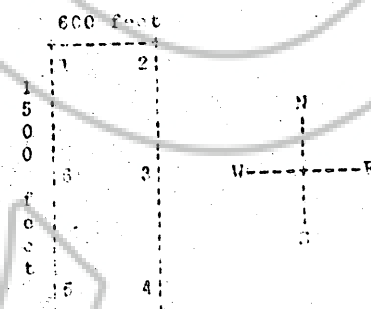
The location work consisted of making a claim map as provided in NRS 517.040.

Dated this 10th day of October, 1988

MolyCorp, Inc.

By: Ray W. Hammit  
Ray W. Hammit  
Agent for MolyCorp, Inc.

Recorder's Stamp



Claim Map showing corner numbers

RECORDED AT THE REQUEST OF  
BOOK 185 PAGE 545  
MolyCorp, Inc.  
ES 17 25 AS 30  
123760  
OFFICIAL RECORDS  
EUREKA COUNTY, NEVADA  
RECORDED  
FILED  
11/15/88  
BOOK 185 PAGE 545

123761

CERTIFICATE OF LOCATION  
LODE MINING CLAIM

MOLYCORP, INC., whose mailing address is P. O. Box 37, Louviers, Colorado 80131, by its undersigned agent, hereby certifies that it has located the MH- 54 lode mining claim in Eureka, County, Nevada, on the 29th day of July, 1988. The claim is located in the following Mount Diablo Meridian quarter section(s):

Quarter	Section	Township	Range
<u>SW</u>	<u>27</u>	<u>27N</u>	<u>52E</u>

The claim is approximately 1500 feet long and 600 feet wide, such that 1485 feet is claimed in a southerly direction and 15 feet in a northerly direction from the point of discovery (monument of location), at which the Notice of Location was posted, together with 300 feet on each side of the monument of location and center line of the claim. The general course of the lode is north-south.

The NW corner of this claim is located approximately 7535 feet in a north direction, thence 210 feet in a east direction from the SE corner of Section 33, Township 27 North, Range 52 East, Mount Diablo Meridian.

Monument posts defining the boundaries of this claim are located and marked as follows: Beginning at the NW corner post No. 1 of this claim, marked NW corner, thence 600 feet east to the NE corner post No. 2 of this claim, marked NE corner, thence 750 feet south to the east side center post No. 3 of this claim, marked E side center, thence 750 feet south to the SE corner post No. 4 of this claim, marked SE corner, thence 600 feet west to the SW corner post No. 5 of this claim, marked SW corner, thence 750 feet north to the west side center post No. 6 of this claim, marked W side center, thence 750 feet north to the point of beginning (see map below). Monument posts are 3 inch diameter durable plastic pipe at least 4.5 feet long, set 1 foot in the ground or place in a mound of earth and stone as prescribed by NRS 517.030. All monument posts are marked by metal tags inscribe so as to appropriately identify the monument.

The location work consisted of making a claim map as provided in NRS 517.040.

Dated this 10th day of October, 1988

Molycorp, Inc.

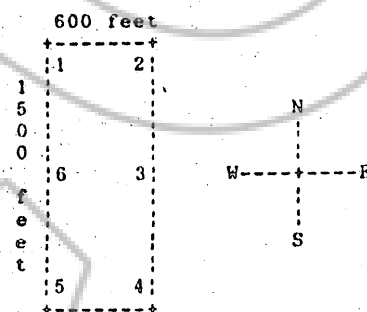
By: Ray W. Hammitt  
Ray W. Hammitt  
Agent for Molycorp, Inc.

Recorder's Stamp

123761

OFFICIAL RECORDS  
EUREKA COUNTY, NEVADA  
MINING CLAIM RECORDS  
FILE NO. 123761

RECORDED AT THE REQUEST OF  
BOOK 188 PAGE 546  
Molycorp, Inc.  
88 OCT 26 AM 3:38



Claim Map showing corner numbers

BOOK 188 PAGE 546



123762  
CERTIFICATE OF LOCATION  
LODE MINING CLAIM

MOLYCORP, INC., whose mailing address is P. O. Box 37, Louviers, Colorado 80131, by its undersigned agent, hereby certifies that it has located the MH- 55 lode mining claim in Eureka, County, Nevada, on the 30<sup>th</sup> day of July, 1988. The claim is located in the following Mount Diablo Meridian quarter section(s):

Quarter	Section	Township	Range
<u>NW</u>	<u>27</u>	<u>27 N</u>	<u>52 E</u>
<u>SW</u>	<u>27</u>	<u>27 N</u>	<u>52 E</u>
<u>NE</u>	<u>28</u>	<u>27 N</u>	<u>52 E</u>
<u>SE</u>	<u>28</u>	<u>27 N</u>	<u>52 E</u>

The claim is approximately 1500 feet long and 600 feet wide, such that 1485 feet is claimed in a northerly direction and 15 feet in a southerly direction from the point of discovery (monument of location), at which the Notice of Location was posted, together with 300 feet on each side of the monument of location and center line of the claim. The general course of the lode is north-south.

The NW corner of this claim is located approximately 9035 feet in a north direction, thence 390 feet in a west direction from the SE corner of Section 33, Township 27 North, Range 52 East, Mount Diablo Meridian.

Monument posts defining the boundaries of this claim are located and marked as follows: Beginning at the NW corner post No. 1 of this claim, marked NW corner, thence 600 feet east to the NE corner post No. 2 of this claim, marked NE corner, thence 750 feet south to the east side center post No. 3 of this claim, marked E side center, thence 750 feet south to the SE corner post No. 4 of this claim, marked SE corner, thence 600 feet west to the SW corner post No. 5 of this claim, marked SW corner, thence 750 feet north to the west side center post No. 6 of this claim, marked W side center, thence 750 feet north to the point of beginning (see map below). Monument posts are 3 inch diameter durable plastic pipe at least 4.5 feet long, set 1 foot in the ground or place in a mound of earth and stone as prescribed by NRS 517.030. All monument posts are marked by metal tags inscribe so as to appropriately identify the monument.

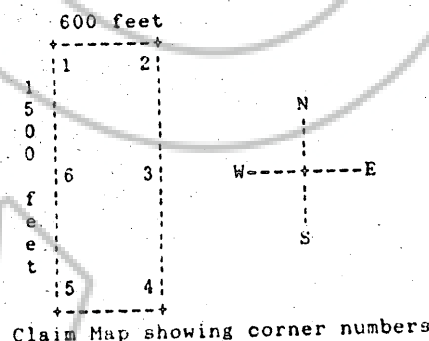
The location work consisted of making a claim map as provided in NRS 517.040.

Dated this 10<sup>th</sup> day of October, 1988

Molycorp, Inc.

By: Ray W. Hammitt  
Ray W. Hammitt  
Agent for Molycorp, Inc.

Recorder's Stamp



BOOK 188 PAGE 547

RECORDED AT THE REQUEST OF  
BOOK 188 PAGE 547  
Molycorp, Inc.  
88 OCT 26 AM 3:38  
OFFICIAL RECORDS  
EUREKA COUNTY, CALIFORNIA  
FILE NO. 123762  
FILE 5 6 21

123763  
CERTIFICATE OF LOCATION  
LODE MINING CLAIM

MOLYCORP, INC., whose mailing address is P. O. Box 37, Louviers, Colorado 80131, by its undersigned agent, hereby certifies that it has located the MH- 56 lode mining claim in Eureka, County, Nevada, on the 30<sup>th</sup> day of July, 1988. The claim is located in the following Mount Diablo Meridian quarter section(s):

Quarter	Section	Township	Range
<u>SW</u>	<u>27</u>	<u>27 N</u>	<u>52 E</u>
<u>SE</u>	<u>28</u>	<u>27 N</u>	<u>52 E</u>

The claim is approximately 1500 feet long and 600 feet wide, such that 1485 feet is claimed in a southerly direction and 15 feet in a northerly direction from the point of discovery (monument of location), at which the Notice of Location was posted, together with 300 feet on each side of the monument of location and center line of the claim. The general course of the lode is north-south.

The NW corner of this claim is located approximately 7535 feet in a north direction, thence 390 feet in a west direction from the SE corner of Section 33, Township 27 North, Range 52 East, Mount Diablo Meridian.

Monument posts defining the boundaries of this claim are located and marked as follows: Beginning at the NW corner post No. 1 of this claim, marked NW corner, thence 600 feet east to the NE corner post No. 2 of this claim, marked NE corner, thence 750 feet south to the east side center post No. 3 of this claim, marked E side center, thence 750 feet south to the SE corner post No. 4 of this claim, marked SE corner, thence 600 feet west to the SW corner post No. 5 of this claim, marked SW corner, thence 750 feet north to the west side center post No. 6 of this claim, marked W side center, thence 750 feet north to the point of beginning (see map below). Monument posts are 3 inch diameter durable plastic pipe at least 4.5 feet long, set 1 foot in the ground or place in a mound of earth and stone as prescribed by NRS 517.030. All monument posts are marked by metal tags inscribe so as to appropriately identify the monument.

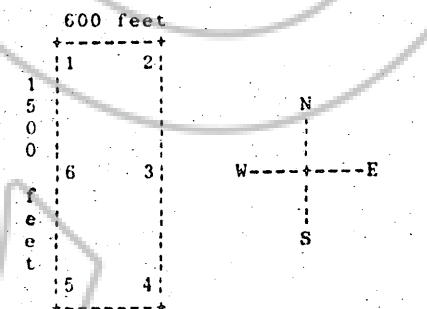
The location work consisted of making a claim map as provided in NRS 517.040.

Dated this 10<sup>th</sup> day of October, 1988

Molycorp, Inc.

By: Ray W. Hammitt  
Ray W. Hammitt  
Agent for Molycorp, Inc.

Recorder's Stamp



Claim Map showing corner numbers

BOOK 188 PAGE 540

RECORDED AT THE REQUEST OF  
BOOK 188 PAGE 540  
Molycorp Inc.  
78 OCT 26 AM 38

123761

CERTIFICATE OF LOCATION  
LODE MINING CLAIM

MOLYCORP, INC., whose mailing address is P. O. Box 37, Louviers, Colorado 80131, by its undersigned agent, hereby certifies that it has located the MH- 57 lode mining claim in Eureka, County, Nevada, on the 30<sup>th</sup> day of July, 1988. The claim is located in the following Mount Diablo Meridian quarter section(s):

Quarter	Section	Township	Range
<u>NE</u>	<u>28</u>	<u>27 N</u>	<u>52 E</u>
<u>SE</u>	<u>28</u>	<u>27 N</u>	<u>52 E</u>

The claim is approximately 1500 feet long and 600 feet wide, such that 1485 feet is claimed in a northerly direction and 15 feet in a southerly direction from the point of discovery (monument of location), at which the Notice of Location was posted, together with 300 feet on each side of the monument of location and center line of the claim. The general course of the lode is north-south.

The NW corner of this claim is located approximately 9035 feet in a north direction, thence 990 feet in a west direction from the SE corner of Section 33, Township 27 North, Range 52 East, Mount Diablo Meridian.

Monument posts defining the boundaries of this claim are located and marked as follows: Beginning at the NW corner post No. 1 of this claim, marked NW corner, thence 600 feet east to the NE corner post No. 2 of this claim, marked NE corner, thence 750 feet south to the east side center post No. 3 of this claim, marked E side center, thence 750 feet south to the SE corner post No. 4 of this claim, marked SE corner, thence 600 feet west to the SW corner post No. 5 of this claim, marked SW corner, thence 750 feet north to the west side center post No. 6 of this claim, marked W side center, thence 750 feet north to the point of beginning (see map below). Monument posts are 3 inch diameter durable plastic pipe at least 4.5 feet long, set 1 foot in the ground or place in a mound of earth and stone as prescribed by NRS 517.030. All monument posts are marked by metal tags inscribe so as to appropriately identify the monument.

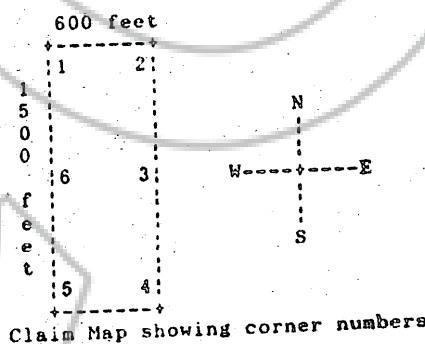
The location work consisted of making a claim map as provided in NRS 517.040.

Dated this 10<sup>th</sup> day of October, 1988.

Molycorp, Inc.

By: Ray W. Hammitt  
Ray W. Hammitt  
Agent for Molycorp, Inc.

Recorder's Stamp



RECORDED AT THE REQUEST OF  
BOOK 188 PAGE 549  
Molycorp, Inc.  
88 OCT 26 AB 38  
OFFICIAL RECORDS  
EUREKA COUNTY, NEVADA  
FILE NO. 123761  
FILE NO. 52-1  
BOOK 188 PAGE 549



123765

CERTIFICATE OF LOCATION  
LODE MINING CLAIM

MOLYCORP, INC., whose mailing address is P. O. Box 37, Louviers, Colorado 80131, by its undersigned agent, hereby certifies that it has located the MH- 5A lode mining claim in Eureka, County, Nevada, on the 30<sup>th</sup> day of July, 1988. The claim is located in the following Mount Diablo Meridian quarter section(s):

Quarter	Section	Township	Range
<u>SE</u>	<u>28</u>	<u>27N</u>	<u>52E</u>

The claim is approximately 1500 feet long and 600 feet wide, such that 1485 feet is claimed in a southerly direction and 15 feet in a northerly direction from the point of discovery (monument of location), at which the Notice of Location was posted, together with 300 feet on each side of the monument of location and center line of the claim. The general course of the lode is north-south.

The NW corner of this claim is located approximately 7535 feet in a north direction, thence 990 feet in a west direction from the SE corner of Section 33, Township 27 North, Range 52 East, Mount Diablo Meridian.

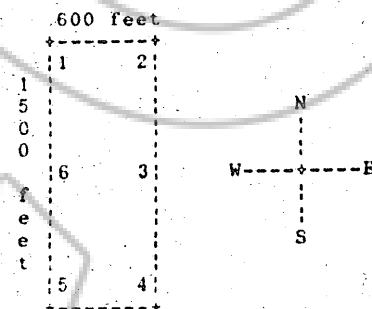
Monument posts defining the boundaries of this claim are located and marked as follows: Beginning at the NW corner post No. 1 of this claim, marked NW corner, thence 600 feet east to the NE corner post No. 2 of this claim, marked NE corner, thence 750 feet south to the east side center post No. 3 of this claim, marked E side center, thence 750 feet south to the SE corner post No. 4 of this claim, marked SE corner, thence 600 feet west to the SW corner post No. 5 of this claim, marked SW corner, thence 750 feet north to the west side center post No. 6 of this claim, marked W side center, thence 750 feet north to the point of beginning (see map below). Monument posts are 3 inch diameter durable plastic pipe at least 4.5 feet long, set 1 foot in the ground or place in a mound of earth and stone as prescribed by NRS 517.032. All monument posts are marked by metal tags inscribe so as to appropriately identify the monument.

The location work consisted of making a claim map as provided in NRS 517.040.

Dated this 10<sup>th</sup> day of October, 1988

MolyCorp, Inc.

By: Ray W. Hammitt  
Ray W. Hammitt  
Agent for MolyCorp, Inc.



Claim Map showing corner numbers

Recorder's Stamp

123765

FILE NO. 123765  
EUREKA COUNTY, NEVADA  
MIN. CL. REC'D. OFFICE  
OCT 26 1988

88 OCT 26 10:38

RECORDED AT THE REQUEST OF  
BOOK 188 PAGE 550  
MolyCorp, Inc.

BOOK 188 PAGE 550

CERTIFICATE OF LOCATION  
LODE MINING CLAIM

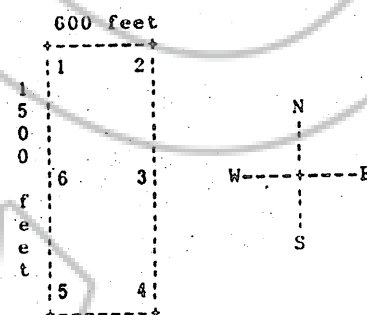
Quarter	Section	Township	Range
NE	28	27N	52E
SE	28	27N	52E

The NW corner of this claim is located approximately 9035 feet in a north direction, thence 1590 feet in a west direction from the SE corner of Section 33, Township 27 North, Range 52 East, Mount Diablo Meridian.

The location work consisted of making a claim map as provided in NRS 517.040.

Molycorp, Inc.

Recorder's Stamp



Claim Map showing corner numbers

OFFICE REPORT  
EUREKA COUNTY, CALIFORNIA  
MAN BEARING NO NUMBER 21  
FILE NO. FEB 5 6

RECORDED AT THE REQUEST OF  
BOIM 188 PAGE 551  
Moody Corp - Wm C -  
88 OCT 26 A8:38

BOOK 188 PAGE 551

123767

CERTIFICATE OF LOCATION  
LODE MINING CLAIM

MOLYCORP, INC., whose mailing address is P. O. Box 37, Louviers, Colorado 80131, by its undersigned agent, hereby certifies that it has located the MH- 60 lode mining claim in Eureka, County, Nevada, on the 30<sup>th</sup> day of July, 1988. The claim is located in the following Mount Diablo Meridian quarter section(s):

Quarter	Section	Township	Range
<u>SE</u>	<u>28</u>	<u>27N</u>	<u>52E</u>

The claim is approximately 1500 feet long and 600 feet wide, such that 1485 feet is claimed in a southerly direction and 15 feet in a northerly direction from the point of discovery (monument of location), at which the Notice of Location was posted, together with 300 feet on each side of the monument of location and center line of the claim. The general course of the lode is north-south.

The NW corner of this claim is located approximately 7535 feet in a north direction, thence 1590 feet in a west direction from the SE corner of Section 33, Township 27 North, Range 52 East, Mount Diablo Meridian.

Monument posts defining the boundaries of this claim are located and marked as follows: Beginning at the NW corner post No. 1 of this claim, marked NW corner, thence 600 feet east to the NE corner post No. 2 of this claim, marked NE corner, thence 750 feet south to the east side center post No. 3 of this claim, marked E side center, thence 750 feet south to the SE corner post No. 4 of this claim, marked SE corner, thence 600 feet west to the SW corner post No. 5 of this claim, marked SW corner, thence 750 feet north to the west side center post No. 6 of this claim, marked W side center, thence 750 feet north to the point of beginning (see map below). Monument posts are 3 inch diameter durable plastic pipe at least 4.5 feet long, set 1 foot in the ground or place in a mound of earth and stone as prescribed by NRS 517.030. All monument posts are marked by metal tags inscribe so as to appropriately identify the monument.

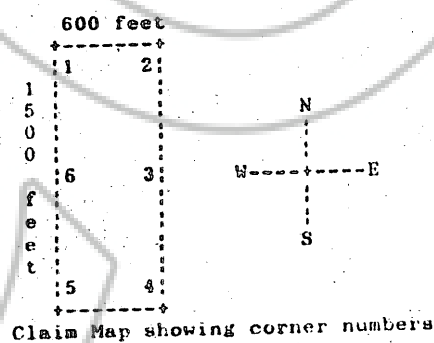
The location work consisted of making a claim map as provided in NRS 517.040.

Dated this 10<sup>th</sup> day of October, 1988.

Molycorp, Inc.

By: Ray W. Hammitt  
Ray W. Hammitt  
Agent for Molycorp, Inc.

Recorder's Stamp



RECORDED AT THE REQUEST OF  
BOOK 188 PAGE 552  
Molycorp, Inc.  
88 OCT 26 10:38  
OFFICIAL RECORDS  
EUREKA CO. NV  
FILE NO. 123767  
123767  
BOOK 188 PAGE 552



123768

CERTIFICATE OF LOCATION  
LODE MINING CLAIM

MOLYCORP, INC., whose mailing address is P. O. Box 37, Louviers, Colorado 80131, by its undersigned agent, hereby certifies that it has located the MH- 61 lode mining claim in Eureka, County, Nevada, on the 30<sup>th</sup> day of July, 1988. The claim is located in the following Mount Diablo Meridian quarter section(s):

Quarter	Section	Township	Range
<u>NE</u>	<u>28</u>	<u>27 N</u>	<u>52 E</u>
<u>SE</u>	<u>28</u>	<u>27 N</u>	<u>52 E</u>

The claim is approximately 1500 feet long and 600 feet wide, such that 1485 feet is claimed in a northerly direction and 15 feet in a southerly direction from the point of discovery (monument of location), at which the Notice of Location was posted, together with 300 feet on each side of the monument of location and center line of the claim. The general course of the lode is north-south.

The NW corner of this claim is located approximately 9035 feet in a north direction, thence 2190 feet in a west direction from the SE corner of Section 33, Township 27 North, Range 52 East, Mount Diablo Meridian.

Monument posts defining the boundaries of this claim are located and marked as follows: Beginning at the NW corner post No. 1 of this claim, marked NW corner, thence 600 feet east to the NE corner post No. 2 of this claim, marked NE corner, thence 750 feet south to the east side center post No. 3 of this claim, marked E side center, thence 750 feet south to the SE corner post No. 4 of this claim, marked SE corner, thence 600 feet west to the SW corner post No. 5 of this claim, marked SW corner, thence 750 feet north to the west side center post No. 6 of this claim, marked W side center, thence 750 feet north to the point of beginning (see map below). Monument posts are 3 inch diameter durable plastic pipe at least 4.5 feet long, set 1 foot in the ground or place in a mound of earth and stone as prescribed by NRS 517.030. All monument posts are marked by metal tags inscribe so as to appropriately identify the monument.

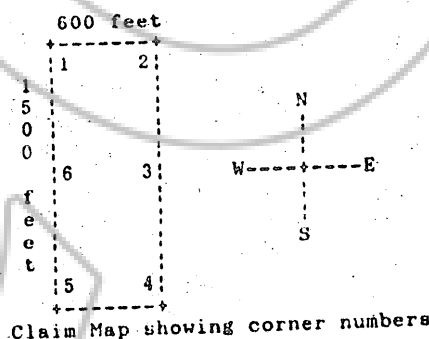
The location work consisted of making a claim map as provided in NRS 517.040.

Dated this 10<sup>th</sup> day of October, 1988

Molycorp, Inc.

By: Ray W. Hammitt  
Ray W. Hammitt  
Agent for Molycorp, Inc.

Recorder's Stamp



BOOK 188 PAGE 553

RECORDED AT THE REQUEST OF  
BOOK 188 PAGE 553  
Molycorp, Inc.  
88 OCT 26 AM 3:39  
OFFICIAL RECORD  
EUREKA COUNTY, NEVADA  
MIN. DEPT. FILE NO. 123768  
SEE 325

123769

CERTIFICATE OF LOCATION  
LODE MINING CLAIM

MOLYCORP, INC., whose mailing address is P. O. Box 37, Louviers, Colorado 80131, by its undersigned agent, hereby certifies that it has located the MH-62 lode mining claim in Eureka, County, Nevada, on the 30<sup>th</sup> day of July, 1988. The claim is located in the following Mount Diablo Meridian quarter section(s):

Quarter	Section	Township	Range
<u>SE</u>	<u>28</u>	<u>27N</u>	<u>52E</u>

The claim is approximately 1500 feet long and 600 feet wide, such that 1485 feet is claimed in a southerly direction and 15 feet in a northerly direction from the point of discovery (monument of location), at which the Notice of Location was posted, together with 300 feet on each side of the monument of location and center line of the claim. The general course of the lode is north-south.

The NW corner of this claim is located approximately 7535 feet in a north direction, thence 2190 feet in a west direction from the SE corner of Section 33, Township 27 North, Range 52 East, Mount Diablo Meridian.

Monument posts defining the boundaries of this claim are located and marked as follows: Beginning at the NW corner post No. 1 of this claim, marked NW corner, thence 600 feet east to the NE corner post No. 2 of this claim, marked NE corner, thence 750 feet south to the east side center post No. 3 of this claim, marked E side center, thence 750 feet south to the SE corner post No. 4 of this claim, marked SE corner, thence 600 feet west to the SW corner post No. 5 of this claim, marked SW corner, thence 750 feet north to the west side center post No. 6 of this claim, marked W side center, thence 750 feet north to the point of beginning (see map below). Monument posts are 3 inch diameter durable plastic pipe at least 4.5 feet long, set 1 foot in the ground or place in a mound of earth and stone as prescribed by NRS 517.030. All monument posts are marked by metal tags inscribe so as to appropriately identify the monument.

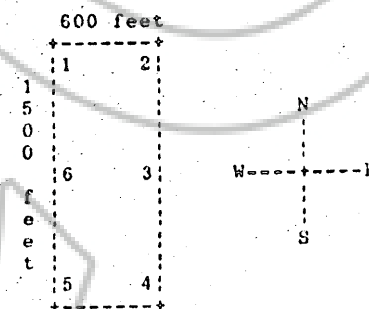
The location work consisted of making a claim map as provided in NRS 517.040.

Dated this 10<sup>th</sup> day of October, 1988

Molycorp, Inc.

By: Ray W. Hammitt  
Ray W. Hammitt  
Agent for Molycorp, Inc.

Recorder's Stamp



Claim Map showing corner numbers

OFFICIAL RECORDS  
EUREKA COUNTY, NEVADA  
FILE NO. 123769  
FILE 5625

RECORDED AT THE REQUEST OF  
BOOK 188 PAGE 554  
Molycorp, Inc.  
88 OCT 26 AM 3:39

BOOK 188 PAGE 554

123770

CERTIFICATE OF LOCATION  
LODE MINING CLAIM

MOLYCORP, INC., whose mailing address is P. O. Box 37, Louviers, Colorado 80131, by its undersigned agent, hereby certifies that it has located the MH- 63 lode mining claim in Eureka, County, Nevada, on the 30<sup>th</sup> day of July, 1988. The claim is located in the following Mount Diablo Meridian quarter section(s):

Quarter	Section	Township	Range
<u>NE</u>	<u>28</u>	<u>27N</u>	<u>52E</u>
<u>NW</u>	<u>28</u>	<u>27N</u>	<u>52E</u>
<u>SE</u>	<u>28</u>	<u>27N</u>	<u>52E</u>
<u>SW</u>	<u>28</u>	<u>27N</u>	<u>52E</u>

The claim is approximately 1500 feet long and 600 feet wide, such that 1485 feet is claimed in a northerly direction and 15 feet in a southerly direction from the point of discovery (monument of location), at which the Notice of Location was posted, together with 300 feet on each side of the monument of location and center line of the claim. The general course of the lode is north-south.

The NW corner of this claim is located approximately 9035 feet in a North direction, thence 2790 feet in a West direction from the SE corner of Section 33, Township 27 North, Range 52 East, Mount Diablo Meridian.

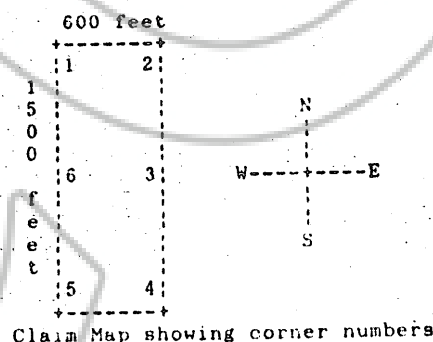
Monument posts defining the boundaries of this claim are located and marked as follows: Beginning at the NW corner post No. 1 of this claim, marked NW corner, thence 600 feet east to the NE corner post No. 2 of this claim, marked NE corner, thence 750 feet south to the east side center post No. 3 of this claim, marked E side center, thence 750 feet south to the SE corner post No. 4 of this claim, marked SE corner, thence 600 feet west to the SW corner post No. 5 of this claim, marked SW corner, thence 750 feet north to the west side center post No. 6 of this claim, marked W side center, thence 750 feet north to the point of beginning (see map below). Monument posts are 3 inch diameter durable plastic pipe at least 4.5 feet long, set 1 foot in the ground or place in a mound of earth and stone as prescribed by NRS 517.030. All monument posts are marked by metal tags inscribe so as to appropriately identify the monument.

The location work consisted of making a claim map as provided in NRS 517.040.

Dated this 10<sup>th</sup> day of October, 1988

Molycorp, Inc.

By: Ray W. Hammitt  
Ray W. Hammitt  
Agent for Molycorp, Inc.



Recorder's Stamp

123770  
FILE NO  
OFFICIAL RECORDS  
EUREKA COUNTY, NEVADA  
MINERAL RIGHTS, RECORDER  
FILE 54.5

88 OCT 26 AB 39

RECORDED AT THE REQUEST OF  
BOOK 188 PAGE 555  
Molycorp, Inc.

BOOK 188 PAGE 555



123771

CERTIFICATE OF LOCATION  
LODE MINING CLAIM

MOLYCORP, INC., whose mailing address is P. O. Box 37, Louviers, Colorado 80131, by its undersigned agent, hereby certifies that it has located the MH- 64 lode mining claim in Eureka, County, Nevada, on the 30<sup>th</sup> day of July, 1988. The claim is located in the following Mount Diablo Meridian quarter section(s):

Quarter	Section	Township	Range
<u>SE</u>	<u>28</u>	<u>27 N</u>	<u>52 E</u>
<u>SW</u>	<u>28</u>	<u>27 N</u>	<u>52 E</u>

The claim is approximately 1500 feet long and 600 feet wide, such that 1485 feet is claimed in a southerly direction and 15 feet in a northerly direction from the point of discovery (monument of location), at which the Notice of Location was posted, together with 300 feet on each side of the monument of location and center line of the claim. The general course of the lode is north-south.

The NW corner of this claim is located approximately 7535 feet in a north direction, thence 2790 feet in a west direction from the SE corner of Section 33, Township 27 North, Range 52 East, Mount Diablo Meridian.

Monument posts defining the boundaries of this claim are located and marked as follows: Beginning at the NW corner post No. 1 of this claim, marked NW corner, thence 600 feet east to the NE corner post No. 2 of this claim, marked NE corner, thence 750 feet south to the east side center post No. 3 of this claim, marked E side center, thence 750 feet south to the SE corner post No. 4 of this claim, marked SE corner, thence 600 feet west to the SW corner post No. 5 of this claim, marked SW corner, thence 750 feet north to the west side center post No. 6 of this claim, marked W side center, thence 750 feet north to the point of beginning (see map below). Monument posts are 3 inch diameter durable plastic pipe at least 4.5 feet long, set 1 foot in the ground or place in a mound of earth and stone as prescribed by NRS 517.030. All monument posts are marked by metal tags inscribe so as to appropriately identify the monument.

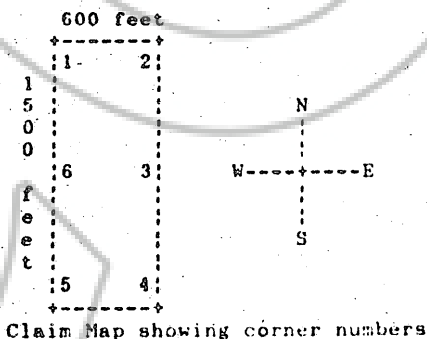
The location work consisted of making a claim map as provided in NRS 517.040.

Dated this 10<sup>th</sup> day of October, 1988

Molycorp, Inc.

By: Ray W. Hammitt  
Ray W. Hammitt  
Agent for Molycorp, Inc.

Recorder's Stamp



123771

OFFICIAL RECORDS  
EUREKA COUNTY, NEVADA  
FILE NO. 123771  
FILE 6645

RECORDED AT THE REQUEST OF  
BOOK 188 PAGE 556  
Molycorp, Inc.  
88 OCT 26 AM 39

BOOK 188 PAGE 556

123772

CERTIFICATE OF LOCATION  
LODE MINING CLAIM

MOLYCORP, INC., whose mailing address is P. O. Box 37, Louviers, Colorado 80131, by its undersigned agent, hereby certifies that it has located the MH- 65 lode mining claim in Eureka, County, Nevada, on the 30<sup>th</sup> day of July, 1988. The claim is located in the following Mount Diablo Meridian quarter section(s):

Quarter	Section	Township	Range
<u>NW</u>	<u>28</u>	<u>27 N</u>	<u>52 E</u>
<u>SW</u>	<u>28</u>	<u>27 N</u>	<u>52 E</u>

The claim is approximately 1500 feet long and 600 feet wide, such that 1485 feet is claimed in a northerly direction and 15 feet in a southerly direction from the point of discovery (monument of location), at which the Notice of Location was posted, together with 300 feet on each side of the monument of location and center line of the claim. The general course of the lode is north-south.

The NW corner of this claim is located approximately 9035 feet in a north direction, thence 3390 feet in a west direction from the SE corner of Section 33, Township 27 North, Range 52 East, Mount Diablo Meridian.

Monument posts defining the boundaries of this claim are located and marked as follows: Beginning at the NW corner post No. 1 of this claim, marked NW corner, thence 600 feet east to the NE corner post No. 2 of this claim, marked NE corner, thence 750 feet south to the east side center post No. 3 of this claim, marked E side center, thence 750 feet south to the SE corner post No. 4 of this claim, marked SE corner, thence 600 feet west to the SW corner post No. 5 of this claim, marked SW corner, thence 750 feet north to the west side center post No. 6 of this claim, marked W side center, thence 750 feet north to the point of beginning (see map below). Monument posts are 3 inch diameter durable plastic pipe at least 4.5 feet long, set 1 foot in the ground or placed in a mound of earth and stone as prescribed by NRS 517.030. All monument posts are marked by metal tags inscribe so as to appropriately identify the monument.

The location work consisted of making a claim map as provided in NRS 517.040.

Dated this 10<sup>th</sup> day of October, 1988

Molycorp, Inc.

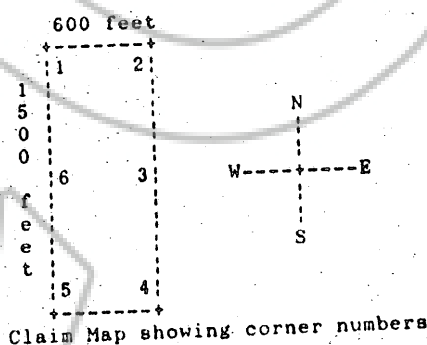
By: Ray W. Hammitt  
Ray W. Hammitt  
Agent for Molycorp, Inc.

Recorder's Stamp

OFFICIAL RECORDS  
EUREKA COUNTY, NEVADA  
MINERAL CLAIM RECORDER  
FILE NO. 123772  
6-25

88 OCT 26 AM 39

RECORDED AT THE REQUEST OF  
BOOK 188 PAGE 557  
Molycorp, Inc.



Claim Map showing corner numbers

BOOK 188 PAGE 557

123773

CERTIFICATE OF LOCATION  
LODE MINING CLAIM

MOLYCORP, INC., whose mailing address is P. O. Box 37, Louviers, Colorado 80131, by its undersigned agent, hereby certifies that it has located the MH-lode lode mining claim in Eureka, County, Nevada, on the 30<sup>th</sup> day of July, 1988. The claim is located in the following Mount Diablo Meridian quarter section(s):

Quarter	Section	Township	Range
<u>SW</u>	<u>28</u>	<u>27 N</u>	<u>52 E</u>

The claim is approximately 1500 feet long and 600 feet wide, such that 1485 feet is claimed in a southerly direction and 15 feet in a northerly direction from the point of discovery (monument of location), at which the Notice of Location was posted, together with 300 feet on each side of the monument of location and center line of the claim. The general course of the lode is north-south.

The NW corner of this claim is located approximately 7535 feet in a north direction, thence 3340 feet in a west direction from the SE corner of Section 33, Township 27 North, Range 52 East, Mount Diablo Meridian.

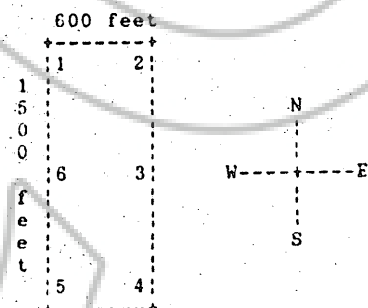
Monument posts defining the boundaries of this claim are located and marked as follows: Beginning at the NW corner post No. 1 of this claim, marked NW corner, thence 600 feet east to the NE corner post No. 2 of this claim, marked NE corner, thence 750 feet south to the east side center post No. 3 of this claim, marked E side center, thence 750 feet south to the SE corner post No. 4 of this claim, marked SE corner, thence 600 feet west to the SW corner post No. 5 of this claim, marked SW corner, thence 750 feet north to the west side center post No. 6 of this claim, marked W side center, thence 750 feet north to the point of beginning (see map below). Monument posts are 3 inch diameter durable plastic pipe at least 4.5 feet long, set 1 foot in the ground or place in a mound of earth and stone as prescribed by NRS 517.030. All monument posts are marked by metal tags inscribe so as to appropriately identify the monument.

The location work consisted of making a claim map as provided in NRS 517.040.

Dated this 10<sup>th</sup> day of October, 1988

Molycorp, Inc.

By: Ray W. Hammitt  
Ray W. Hammitt  
Agent for Molycorp, Inc.



Claim Map showing corner numbers

Recorder's Stamp

123773  
OFFICIAL RECORD  
EUREKA COUNTY, NEVADA  
FILE NO. 6-15

BOOK 188 PAGE 558  
Molycorp, Inc.  
78 OCT 26 18:39

RECORDED AT THE REQUEST OF

BOOK 188 PAGE 558



CERTIFICATE OF LOCATION  
LODE MINING CLAIM

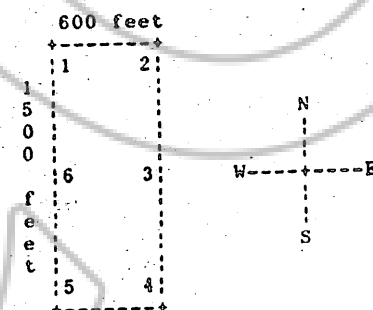
Quarter	Section	Township	Range
NW	28	27 N	52 E
SW	28	27 N	52 E

The NW corner of this claim is located approximately  
9035 feet in a north direction, thence  
3990 feet in a west direction from the SE  
 corner of Section 33, Township 27 North, Range 52 East,  
 Mount Diablo Meridian.

The location work consisted of making a claim map as provided in NRS 517.040.

Molycorp, Inc.

Recorder's Stamp



Claim Map showing corner numbers

RECORDED AT THE REQUESTOR  
BOOK 188 PAGE 557  
*M. J. Gandy - Enc*  
88 OCT 26 AB 39  
OFFICIAL RECORDS  
EUREKA COUNTY CALIF.  
MIL REBELLION & DISORDER  
FILE NO FIF 3 6 25  
123771

BOOK 1 88 PAGE 559

123775

CERTIFICATE OF LOCATION  
LODE MINING CLAIM

MOLYCORP, INC., whose mailing address is P. O. Box 37, Louviers, Colorado 80131, by its undersigned agent, hereby certifies that it has located the MH-168 lode mining claim in Eureka, County, Nevada, on the 30<sup>th</sup> day of July, 1988. The claim is located in the following Mount Diablo Meridian quarter section(s):

Quarter	Section	Township	Range
<u>SW</u>	<u>28</u>	<u>27N</u>	<u>52E</u>

The claim is approximately 1500 feet long and 600 feet wide, such that 1485 feet is claimed in a southerly direction and 15 feet in a northerly direction from the point of discovery (monument of location), at which the Notice of Location was posted, together with 300 feet on each side of the monument of location and center line of the claim. The general course of the lode is north-south.

The NW corner of this claim is located approximately 7535 feet in a North direction, thence 3990 feet in a West direction from the SE corner of Section 33, Township 27 North, Range 52 East, Mount Diablo Meridian.

Monument posts defining the boundaries of this claim are located and marked as follows: Beginning at the NW corner post No. 1 of this claim, marked NW corner, thence 600 feet east to the NE corner post No. 2 of this claim, marked NE corner, thence 750 feet south to the east side center post No. 3 of this claim, marked E side center, thence 750 feet south to the SE corner post No. 4 of this claim, marked SE corner, thence 600 feet west to the SW corner post No. 5 of this claim, marked SW corner, thence 750 feet north to the west side center post No. 6 of this claim, marked W side center, thence 750 feet north to the point of beginning (see map below). Monument posts are 3 inch diameter durable plastic pipe at least 4.5 feet long, set 1 foot in the ground or place in a mound of earth and stone as prescribed by NRS 517.030. All monument posts are marked by metal tags inscribe so as to appropriately identify the monument.

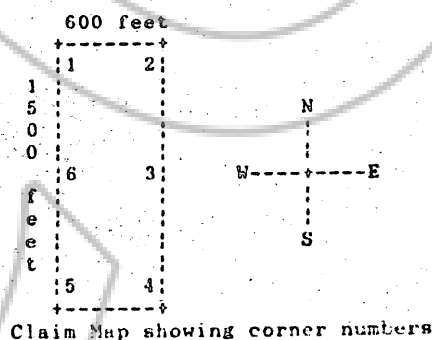
The location work consisted of making a claim map as provided in NRS 517.040.

Dated this 10<sup>th</sup> day of October, 1988

Molycorp, Inc.

By: Ray W. Hammitt  
Ray W. Hammitt  
Agent for Molycorp, Inc.

Recorder's Stamp



RECORDED AT THE REQUEST OF  
BOOK 188 PAGE 560  
Molycorp, Inc.  
788 OCT 26 AM 8:39  
OFFICIAL RECORD  
EUREKA COUNTY, NEVADA  
FILE NO. 123775  
FILE 5 6 75

BOOK 188 PAGE 560

123776  
CERTIFICATE OF LOCATION  
LODE MINING CLAIM

MOLYCORP, INC., whose mailing address is P. O. Box 37, Louviers, Colorado 80131, by its undersigned agent, hereby certifies that it has located the MH- 69 lode mining claim in Eureka, County, Nevada, on the 30<sup>th</sup> day of July, 1988. The claim is located in the following Mount Diablo Meridian quarter section(s):

Quarter	Section	Township	Range
<u>NW</u>	<u>28</u>	<u>27 N</u>	<u>52 E</u>
<u>SW</u>	<u>28</u>	<u>27 N</u>	<u>52 E</u>

The claim is approximately 1500 feet long and 600 feet wide, such that 1485 feet is claimed in a northerly direction and 15 feet in a southerly direction from the point of discovery (monument of location), at which the Notice of Location was posted, together with 300 feet on each side of the monument of location and center line of the claim. The general course of the lode is north-south.

The NW corner of this claim is located approximately 9035 feet in a north direction, thence 4590 feet in a west direction from the SE corner of Section 33, Township 27 North, Range 52 East, Mount Diablo Meridian.

Monument posts defining the boundaries of this claim are located and marked as follows: Beginning at the NW corner post No. 1 of this claim, marked NW corner, thence 600 feet east to the NE corner post No. 2 of this claim, marked NE corner, thence 750 feet south to the east side center post No. 3 of this claim, marked E side center, thence 750 feet south to the SE corner post No. 4 of this claim, marked SE corner, thence 600 feet west to the SW corner post No. 5 of this claim, marked SW corner, thence 750 feet north to the west side center post No. 6 of this claim, marked W side center, thence 750 feet north to the point of beginning (see map below). Monument posts are 3 inch diameter durable plastic pipe at least 4.5 feet long, set 1 foot in the ground or place in a mound of earth and stone as prescribed by NRS 517.030. All monument posts are marked by metal tags inscribe so as to appropriately identify the monument.

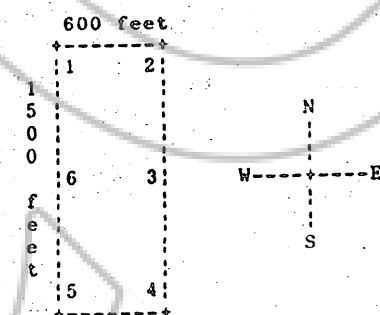
The location work consisted of making a claim map as provided in NRS 517.040.

Dated this 10<sup>th</sup> day of October, 1988

Molycorp, Inc.

By: Ray W. Hammitt  
Ray W. Hammitt  
Agent for Molycorp, Inc.

Recorder's Stamp



Claim Map showing corner numbers

RECORDED AT THE REQUEST OF  
BOOK 185 PAGE 561  
Molycorp, Inc.  
88 OCT 26 AM 3:39  
OFFICE REC'D  
EUREKA COUNTY, NEVADA  
MIN. RECL. DIV. REC'D  
FILE NO. 123776

BOOK 185 PAGE 561



123777

CERTIFICATE OF LOCATION  
LODE MINING CLAIM

MOLYCORP, INC., whose mailing address is P. O. Box 37, Louviers, Colorado 80131, by its undersigned agent, hereby certifies that it has located the MH- 70 lode mining claim in Eureka, County, Nevada, on the 30<sup>th</sup> day of July, 1988. The claim is located in the following Mount Diablo Meridian quarter section(s):

Quarter	Section	Township	Range
<u>SW</u>	<u>28</u>	<u>27 N</u>	<u>52 E</u>

The claim is approximately 1500 feet long and 600 feet wide, such that 1485 feet is claimed in a southerly direction and 15 feet in a northerly direction from the point of discovery (monument of location), at which the Notice of Location was posted, together with 300 feet on each side of the monument of location and center line of the claim. The general course of the lode is north-south.

The NW corner of this claim is located approximately 7535 feet in a north direction, thence 4590 feet in a west direction from the SE corner of Section 33, Township 27 North, Range 52 East, Mount Diablo Meridian.

Monument posts defining the boundaries of this claim are located and marked as follows: Beginning at the NW corner post No. 1 of this claim, marked NW corner, thence 600 feet east to the NE corner post No. 2 of this claim, marked NE corner, thence 750 feet south to the east side center post No. 3 of this claim, marked E side center, thence 750 feet south to the SE corner post No. 4 of this claim, marked SE corner, thence 600 feet west to the SW corner post No. 5 of this claim, marked SW corner, thence 750 feet north to the west side center post No. 6 of this claim, marked W side center, thence 750 feet north to the point of beginning (see map below). Monument posts are 3 inch diameter durable plastic pipe at least 4.5 feet long, set 1 foot in the ground or place in a mound of earth and stone as prescribed by NRS 517.030. All monument posts are marked by metal tags inscribe so as to appropriately identify the monument.

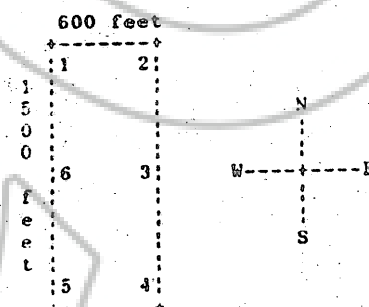
The location work consisted of making a claim map as provided in NRS 517.040.

Dated this 10<sup>th</sup> day of October, 1988

Molycorp, Inc.

By: Ray W. Hammitt  
Ray W. Hammitt  
Agent for Molycorp, Inc.

Recorder's Stamp



Claim Map showing corner numbers

RECORDED AT THE REQUEST OF  
BOOK 188 PAGE 562  
Molycorp, Inc.  
88 OCT 26 AM 3:39  
OFFICIAL RECORDS  
EUREKA COUNTY, NEVADA  
FILE NO. 123777  
FEE \$25  
BOOK 188 PAGE 562

123778

CERTIFICATE OF LOCATION  
LODE MINING CLAIM

MOLYCORP, INC., whose mailing address is P. O. Box 37, Louviers, Colorado 80131, by its undersigned agent, hereby certifies that it has located the MH- 71 lode mining claim in Eureka, County, Nevada, on the 30<sup>th</sup> day of July, 1988. The claim is located in the following Mount Diablo Meridian quarter section(s):

Quarter	Section	Township	Range
<u>NW</u>	<u>28</u>	<u>27 N</u>	<u>52 E</u>
<u>SW</u>	<u>28</u>	<u>27 N</u>	<u>52 E</u>

The claim is approximately 1500 feet long and 600 feet wide, such that 1485 feet is claimed in a northerly direction and 15 feet in a southerly direction from the point of discovery (monument of location), at which the Notice of Location was posted, together with 300 feet on each side of the monument of location and center line of the claim. The general course of the lode is north-south.

The NW corner of this claim is located approximately 9035 feet in a north direction, thence 5190 feet in a west direction from the SE corner of Section 33, Township 27 North, Range 52 East, Mount Diablo Meridian.

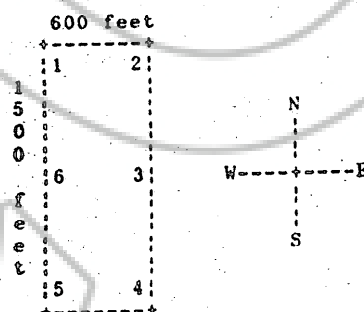
Monument posts defining the boundaries of this claim are located and marked as follows: Beginning at the NW corner post No. 1 of this claim, marked NW corner, thence 600 feet east to the NE corner post No. 2 of this claim, marked NE corner, thence 750 feet south to the east side center post No. 3 of this claim, marked E side center, thence 750 feet south to the SE corner post No. 4 of this claim, marked SE corner, thence 600 feet west to the SW corner post No. 5 of this claim, marked SW corner, thence 750 feet north to the west side center post No. 6 of this claim, marked W side center, thence 750 feet north to the point of beginning (see map below). Monument posts are 3 inch diameter durable plastic pipe at least 4.5 feet long, set 1 foot in the ground or place in a mound of earth and stone as prescribed by NRS 517.030. All monument posts are marked by metal tags inscribe so as to appropriately identify the monument.

The location work consisted of making a claim map as provided in NRS 517.040.

Dated this 10<sup>th</sup> day of October, 1988

Molycorp, Inc.

By: Ray W. Hammitt  
Ray W. Hammitt  
Agent for Molycorp, Inc.



Claim Map showing corner numbers

Recorder's Stamp

RECORDED AT THE REQUEST OF  
BOOK 188 PAGE 563  
Molycorp, Inc.  
EUREKA COUNTY, NEVADA  
FILE NO. 123778  
FEB 26 1989  
6:25

BOOK 188 PAGE 563

123779

CERTIFICATE OF LOCATION  
LODE MINING CLAIM

MOLYCORP, INC., whose mailing address is P. O. Box 37, Louviers, Colorado 80131, by its undersigned agent, hereby certifies that it has located the MH- 72 lode mining claim in Eureka, County, Nevada, on the 30th day of July, 1988. The claim is located in the following Mount Diablo Meridian quarter section(s):

Quarter	Section	Township	Range
<u>SW</u>	<u>28</u>	<u>27 N</u>	<u>52 E</u>

The claim is approximately 1500 feet long and 600 feet wide, such that 1485 feet is claimed in a southerly direction and 15 feet in a northerly direction from the point of discovery (monument of location), at which the Notice of Location was posted, together with 300 feet on each side of the monument of location and center line of the claim. The general course of the lode is north-south.

The NW corner of this claim is located approximately 7535 feet in a north direction, thence 5190 feet in a west direction from the SE corner of Section 33, Township 27 North, Range 52 East, Mount Diablo Meridian.

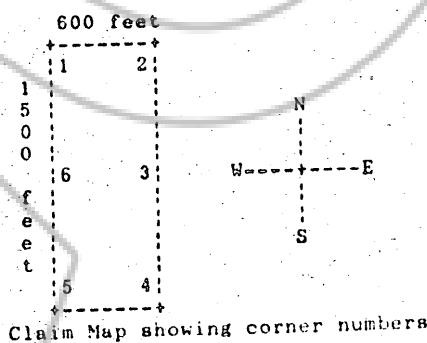
Monument posts defining the boundaries of this claim are located and marked as follows: Beginning at the NW corner post No. 1 of this claim, marked NW corner, thence 600 feet east to the NE corner post No. 2 of this claim, marked NE corner, thence 750 feet south to the east side center post No. 3 of this claim, marked E side center, thence 750 feet south to the SE corner post No. 4 of this claim, marked SE corner, thence 600 feet west to the SW corner post No. 5 of this claim, marked SW corner, thence 750 feet north to the west side center post No. 6 of this claim, marked W side center, thence 750 feet north to the point of beginning (see map below). Monument posts are 3 inch diameter durable plastic pipe at least 4.5 feet long, set 1 foot in the ground or place in a mound of earth and stone as prescribed by NRS 517.030. All monument posts are marked by metal tags inscribe so as to appropriately identify the monument.

The location work consisted of making a claim map as provided in NRS 517.040.

Dated this 10th day of October, 1988

Molycorp, Inc.

By: Ray W. Hammitt  
Ray W. Hammitt  
Agent for Molycorp, Inc.



Recorder's Stamp

OFFICIAL RECORDS  
EUREKA COUNTY, NEVADA  
FILE NO. 123779  
FILED 6 21

RECORDED AT THE REQUEST OF  
BOOK 188 PAGE 564  
Molycorp, Inc.  
88 OCT 26 AM 8:39

BOOK 188 PAGE 564



123780

CERTIFICATE OF LOCATION  
LODE MINING CLAIM

MOLYCORP, INC., whose mailing address is P. O. Box 37, Louviers, Colorado 80131, by its undersigned agent, hereby certifies that it has located the MH- 73 lode mining claim in Eureka, County, Nevada, on the 30<sup>th</sup> day of July, 1988. The claim is located in the following Mount Diablo Meridian quarter section(s):

Quarter	Section	Township	Range
<u>SW</u>	<u>27</u>	<u>27 N</u>	<u>52 E</u>
<u>SE</u>	<u>28</u>	<u>27 N</u>	<u>52 E</u>
<u>NE</u>	<u>33</u>	<u>27 N</u>	<u>52 E</u>
<u>NW</u>	<u>34</u>	<u>27 N</u>	<u>52 E</u>

The claim is approximately 1500 feet long and 600 feet wide, such that 1485 feet is claimed in a northerly direction and 15 feet in a southerly direction from the point of discovery (monument of location), at which the Notice of Location was posted, together with 300 feet on each side of the monument of location and center line of the claim. The general course of the lode is north-south.

The NW corner of this claim is located approximately 6035 feet in a north direction, thence 390 feet in a west direction from the SE corner of Section 33, Township 27 North, Range 52 East, Mount Diablo Meridian.

Monument posts defining the boundaries of this claim are located and marked as follows: Beginning at the NW corner post No. 1 of this claim, marked NW corner, thence 600 feet east to the NE corner post No. 2 of this claim, marked NE corner, thence 750 feet south to the east side center post No. 3 of this claim, marked E side center, thence 750 feet south to the SE corner post No. 4 of this claim, marked SE corner, thence 600 feet west to the SW corner post No. 5 of this claim, marked SW corner, thence 750 feet north to the west side center post No. 6 of this claim, marked W side center, thence 750 feet north to the point of beginning (see map below). Monument posts are 3 inch diameter durable plastic pipe at least 4.5 feet long, set 1 foot in the ground or place in a mound of earth and stone as prescribed by NRS 517.030. All monument posts are marked by metal tags inscribe so as to appropriately identify the monument.

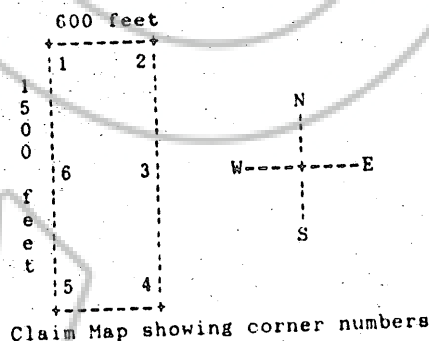
The location work consisted of making a claim map as provided in NRS 517.040.

Dated this 10<sup>th</sup> day of October, 1988

Molycorp, Inc.

By: Ray W. Hammitt  
Ray W. Hammitt  
Agent for Molycorp, Inc.

Recorder's Stamp



123780

OFFICIAL RECORDS  
EUREKA COUNTY, NEVADA  
MINERAL RIGHTS RECORDER  
FILE NO. 123780

BOOK 188 PAGE 565  
Molycorp, Inc.  
88 OCT 26 10:39

RECORDED AT THE REQUEST OF

BOOK 188 PAGE 565

123781

CERTIFICATE OF LOCATION  
LODE MINING CLAIM

MOLYCORP, INC., whose mailing address is P. O. Box 37, Louviers, Colorado 80131, by its undersigned agent, hereby certifies that it has located the MH- 74 lode mining claim in Eureka, County, Nevada, on the 30<sup>th</sup> day of July, 1988. The claim is located in the following Mount Diablo Meridian quarter section(s):

Quarter	Section	Township	Range
<u>NE</u>	<u>33</u>	<u>27N</u>	<u>52E</u>
<u>NW</u>	<u>34</u>	<u>27N</u>	<u>52E</u>

The claim is approximately 1500 feet long and 600 feet wide, such that 1485 feet is claimed in a southerly direction and 15 feet in a northerly direction from the point of discovery (monument of location), at which the Notice of Location was posted, together with 300 feet on each side of the monument of location and center line of the claim. The general course of the lode is north-south.

The NW corner of this claim is located approximately 4535 feet in a north direction, thence 390 feet in a west direction from the SE corner of Section 33, Township 27 North, Range 52 East, Mount Diablo Meridian.

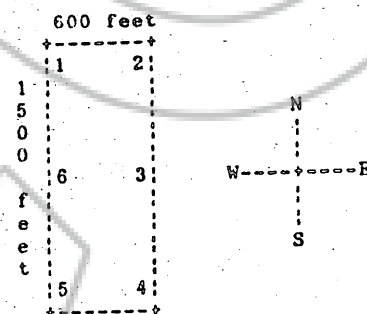
Monument posts defining the boundaries of this claim are located and marked as follows: Beginning at the NW corner post No. 1 of this claim, marked NW corner, thence 600 feet east to the NE corner post No. 2 of this claim, marked NE corner, thence 750 feet south to the east side center post No. 3 of this claim, marked E side center, thence 750 feet south to the SE corner post No. 4 of this claim, marked SE corner, thence 600 feet west to the SW corner post No. 5 of this claim, marked SW corner, thence 750 feet north to the west side center post No. 6 of this claim, marked W side center, thence 750 feet north to the point of beginning (see map below). Monument posts are 3 inch diameter durable plastic pipe at least 4.5 feet long, set 1 foot in the ground or place in a mound of earth and stone as prescribed by NRS 517.030. All monument posts are marked by metal tags inscribe so as to appropriately identify the monument.

The location work consisted of making a claim map as provided in NRS 517.040.

Dated this 10<sup>th</sup> day of October, 1988

Molycorp, Inc.

By: Ray W. Hammitt  
Ray W. Hammitt  
Agent for Molycorp, Inc.



Claim Map showing corner numbers

Recorder's Stamp

OFFICIAL RECORDS  
EUREKA COUNTY, NEVADA  
FILE NO. 123781  
FEE \$ 6.25

BOOK 188 PAGE 566  
188 OCT 26 10:39  
Molycorp, Inc.

RECORDED AT THE REQUEST OF

BOOK 188 PAGE 566

123782

CERTIFICATE OF LOCATION  
LODE MINING CLAIM

MOLYCORP, INC., whose mailing address is P. O. Box 37, Louviers, Colorado 80131, by its undersigned agent, hereby certifies that it has located the MH- 75 lode mining claim in Eureka, County, Nevada, on the 30<sup>th</sup> day of July, 1988. The claim is located in the following Mount Diablo Meridian quarter section(s):

Quarter	Section	Township	Range
<u>SE</u>	<u>28</u>	<u>27 N</u>	<u>52 E</u>
<u>NE</u>	<u>33</u>	<u>27 N</u>	<u>52 E</u>

The claim is approximately 1500 feet long and 600 feet wide, such that 1485 feet is claimed in a northerly direction and 15 feet in a southerly direction from the point of discovery (monument of location), at which the Notice of Location was posted, together with 300 feet on each side of the monument of location and center line of the claim. The general course of the lode is north-south.

The NW corner of this claim is located approximately 6035 feet in a north direction, thence 990 feet in a west direction from the SE corner of Section 33, Township 27 North, Range 52 East, Mount Diablo Meridian.

Monument posts defining the boundaries of this claim are located and marked as follows: Beginning at the NW corner post No. 1 of this claim, marked NW corner, thence 600 feet east to the NE corner post No. 2 of this claim, marked NE corner, thence 750 feet south to the east side center post No. 3 of this claim, marked E side center, thence 750 feet south to the SE corner post No. 4 of this claim, marked SE corner, thence 600 feet west to the SW corner post No. 5 of this claim, marked SW corner, thence 750 feet north to the west side center post No. 6 of this claim, marked W side center, thence 750 feet north to the point of beginning (see map below). Monument posts are 3 inch diameter durable plastic pipe at least 4.5 feet long, set 1 foot in the ground or place in a mound of earth and stone as prescribed by NRS 517.030. All monument posts are marked by metal tags inscribe so as to appropriately identify the monument.

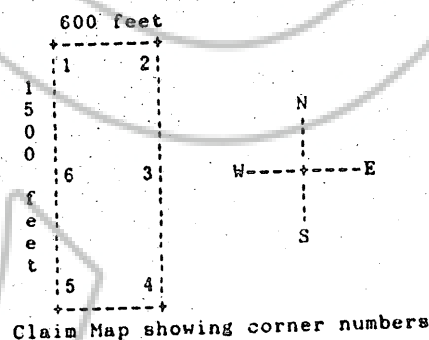
The location work consisted of making a claim map as provided in NRS 517.040.

Dated this 10<sup>th</sup> day of October, 1988

Molycorp, Inc.

By: Ray W. Hammitt  
Ray W. Hammitt  
Agent for Molycorp, Inc.

Recorder's Stamp



RECORDED AT THE REQUEST OF:  
BOOK 188 PAGE 567  
78 OCT 26 10 39  
OFFICIAL RECORDS  
EUREKA COUNTY, NEVADA  
FILE NO. 123782  
FILED 621

BOOK 188 PAGE 567



123783

CERTIFICATE OF LOCATION  
LODE MINING CLAIM

MOLYCORP, INC., whose mailing address is P. O. Box 37, Louviers, Colorado 80131, by its undersigned agent, hereby certifies that it has located the MH- 76 lode mining claim in Eureka, County, Nevada, on the 30<sup>th</sup> day of July, 1988. The claim is located in the following Mount Diablo Meridian quarter section(s):

Quarter	Section	Township	Range
<u>NE</u>	<u>33</u>	<u>27N</u>	<u>52E</u>

The claim is approximately 1500 feet long and 600 feet wide, such that 1485 feet is claimed in a southerly direction and 15 feet in a northerly direction from the point of discovery (monument of location), at which the Notice of Location was posted, together with 300 feet on each side of the monument of location and center line of the claim. The general course of the lode is north-south.

The NW corner of this claim is located approximately 4535 feet in a north direction, thence 990 feet in a west direction from the SE corner of Section 33, Township 27 North, Range 52 East, Mount Diablo Meridian.

Monument posts defining the boundaries of this claim are located and marked as follows: Beginning at the NW corner post No. 1 of this claim, marked NW corner, thence 600 feet east to the NE corner post No. 2 of this claim, marked NE corner, thence 750 feet south to the east side center post No. 3 of this claim, marked E side center, thence 750 feet south to the SE corner post No. 4 of this claim, marked SE corner, thence 600 feet west to the SW corner post No. 5 of this claim, marked SW corner, thence 750 feet north to the west side center post No. 6 of this claim, marked W side center, thence 750 feet north to the point of beginning (see map below). Monument posts are 3 inch diameter durable plastic pipe at least 4.5 feet long, set 1 foot in the ground or place in a mound of earth and stone as prescribed by NRS 517.030. All monument posts are marked by metal tags inscribe so as to appropriately identify the monument.

The location work consisted of making a claim map as provided in NRS 517.040.

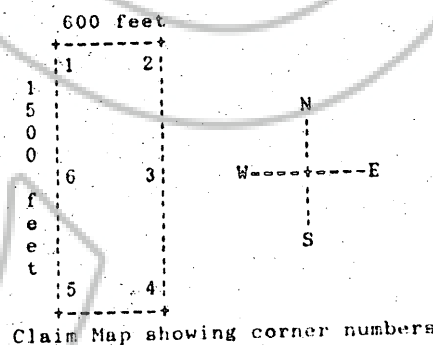
Dated this 10<sup>th</sup> day of October, 1988

Molycorp, Inc.

By: Ray W. Hammitt  
Ray W. Hammitt  
Agent for Molycorp, Inc.

Recorder's Stamp

RECORDED AT THE REQUEST OF  
BOOK 188 PAGE 567  
Molycorp, Inc.  
88 OCT 26 AM 3:39  
OFFICIAL RECORDS  
EUREKA COUNTY, NEVADA  
FILE NO. 123783  
FEE \$ 6.25



BOOK 188 PAGE 568

123781

CERTIFICATE OF LOCATION  
LODE MINING CLAIM

MOLYCORP, INC., whose mailing address is P. O. Box 37, Louviers, Colorado 80131, by its undersigned agent, hereby certifies that it has located the MH- 77 lode mining claim in Eureka, County, Nevada, on the 30<sup>th</sup> day of July, 1988. The claim is located in the following Mount Diablo Meridian quarter section(s):

Quarter	Section	Township	Range
<u>SE</u>	<u>28</u>	<u>27N</u>	<u>52E</u>
<u>NE</u>	<u>33</u>	<u>27N</u>	<u>52E</u>

The claim is approximately 1500 feet long and 600 feet wide, such that 1485 feet is claimed in a northerly direction and 15 feet in a southerly direction from the point of discovery (monument of location), at which the Notice of Location was posted, together with 300 feet on each side of the monument of location and center line of the claim. The general course of the lode is north-south.

The NW corner of this claim is located approximately 6035 feet in a north direction, thence 1590 feet in a west direction from the SE corner of Section 33, Township 27 North, Range 52 East, Mount Diablo Meridian.

Monument posts defining the boundaries of this claim are located and marked as follows: Beginning at the NW corner post No. 1 of this claim, marked NW corner, thence 600 feet east to the NE corner post No. 2 of this claim, marked NE corner, thence 750 feet south to the east side center post No. 3 of this claim, marked E side center, thence 750 feet south to the SE corner post No. 4 of this claim, marked SE corner, thence 600 feet west to the SW corner post No. 5 of this claim, marked SW corner, thence 750 feet north to the west side center post No. 6 of this claim, marked W side center, thence 750 feet north to the point of beginning (see map below). Monument posts are 3 inch diameter durable plastic pipe at least 4.5 feet long, set 1 foot in the ground or place in a mound of earth and stone as prescribed by NRS 517.030. All monument posts are marked by metal tags inscribe so as to appropriately identify the monument.

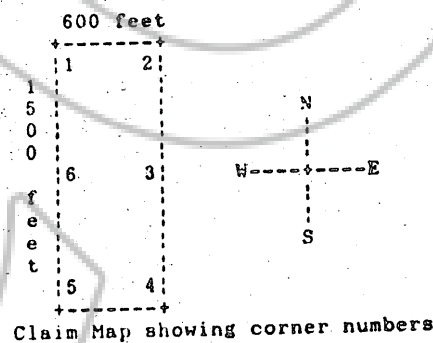
The location work consisted of making a claim map as provided in NRS 517.040.

Dated this 10<sup>th</sup> day of October, 1988

Molycorp, Inc.

By: Ray W. Hammitt  
Ray W. Hammitt  
Agent for Molycorp, Inc.

Recorder's Stamp



RECORDED AT THE REQUEST OF  
BOOK 188 PAGE 569  
Molycorp, Inc.  
88 OCT 26 AM 39  
OFFICIAL RECORD  
EUREKA COUNTY, NEVADA  
MINERAL CLAIM  
FILE NO. 123781  
BOOK 188 PAGE 569

123785

CERTIFICATE OF LOCATION  
LODE MINING CLAIM

MOLYCORP, INC., whose mailing address is P. O. Box 37, Louviers, Colorado 80131, by its undersigned agent, hereby certifies that it has located the MH- 78 lode mining claim in Eureka, County, Nevada, on the 30th day of July, 1988. The claim is located in the following Mount Diablo Meridian quarter section(s):

Quarter	Section	Township	Range
<u>NE</u>	<u>33</u>	<u>27N</u>	<u>52E</u>

The claim is approximately 1500 feet long and 600 feet wide, such that 1485 feet is claimed in a southerly direction and 15 feet in a northerly direction from the point of discovery (monument of location), at which the Notice of Location was posted, together with 300 feet on each side of the monument of location and center line of the claim. The general course of the lode is north-south.

The NW corner of this claim is located approximately 4535 feet in a north direction, thence 1590 feet in a west direction from the SE corner of Section 33, Township 27 North, Range 52 East, Mount Diablo Meridian.

Monument posts defining the boundaries of this claim are located and marked as follows: Beginning at the NW corner post No. 1 of this claim, marked NW corner, thence 600 feet east to the NE corner post No. 2 of this claim, marked NE corner, thence 750 feet south to the east side center post No. 3 of this claim, marked E side center, thence 750 feet south to the SE corner post No. 4 of this claim, marked SE corner, thence 600 feet west to the SW corner post No. 5 of this claim, marked SW corner, thence 750 feet north to the west side center post No. 6 of this claim, marked W side center, thence 750 feet north to the point of beginning (see map below). Monument posts are 3 inch diameter durable plastic pipe at least .5 feet long, set 1 foot in the ground or place in a mound of earth and stone as prescribed by NRS 517.030. All monument posts are marked by metal tags inscribe so as to appropriately identify the monument.

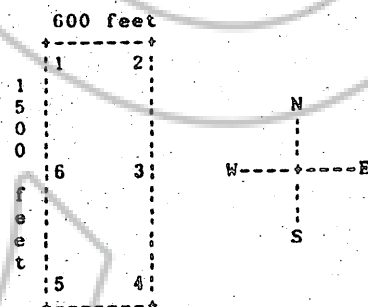
The location work consisted of making a claim map as provided in NRS 517.040.

Dated this 10th day of October, 1988

Molycorp, Inc.

By: Ray W. Hammitt  
Ray W. Hammitt  
Agent for Molycorp, Inc.

Recorder's Stamp



Claim Map showing corner numbers

RECORDED AT THE REQUEST OF  
BOOK 188 PAGE 570  
Molycorp, Inc.  
78 OCT 26 AM 39  
OFFICIAL RECORDS  
EUREKA COUNTY, NEVADA  
MINERAL RIGHTS RECORDER  
FILE NO. 123785  
123785

BOOK 188 PAGE 570



123786

CERTIFICATE OF LOCATION  
LODE MINING CLAIM

MOLYCORP, INC., whose mailing address is P. O. Box 37, Louviers, Colorado 80131, by its undersigned agent, hereby certifies that it has located the MH- 79 lode mining claim in Eureka, County, Nevada, on the 30<sup>th</sup> day of July, 1988. The claim is located in the following Mount Diablo Meridian quarter section(s):

Quarter	Section	Township	Range
<u>SE</u>	<u>28</u>	<u>27 N</u>	<u>52 E</u>
<u>NE</u>	<u>33</u>	<u>27 N</u>	<u>52 E</u>

The claim is approximately 1500 feet long and 600 feet wide, such that 1485 feet is claimed in a northerly direction and 15 feet in a southerly direction from the point of discovery (monument of location), at which the Notice of Location was posted, together with 300 feet on each side of the monument of location and center line of the claim. The general course of the lode is north-south.

The NW corner of this claim is located approximately 6035 feet in a north direction, thence 2190 feet in a west direction from the SE corner of Section 33, Township 27 North, Range 52 East, Mount Diablo Meridian.

Monument posts defining the boundaries of this claim are located and marked as follows: Beginning at the NW corner post No. 1 of this claim, marked NW corner, thence 600 feet east to the NE corner post No. 2 of this claim, marked NE corner, thence 750 feet south to the east side center post No. 3 of this claim, marked E side center, thence 750 feet south to the SE corner post No. 4 of this claim, marked SE corner, thence 600 feet west to the SW corner post No. 5 of this claim, marked SW corner, thence 750 feet north to the west side center post No. 6 of this claim, marked W side center, thence 750 feet north to the point of beginning (see map below). Monument posts are 3 inch diameter durable plastic pipe at least 4.5 feet long, set 1 foot in the ground or place in a mound of earth and stone as prescribed by NRS 517.030. All monument posts are marked by metal tags inscribe so as to appropriately identify the monument.

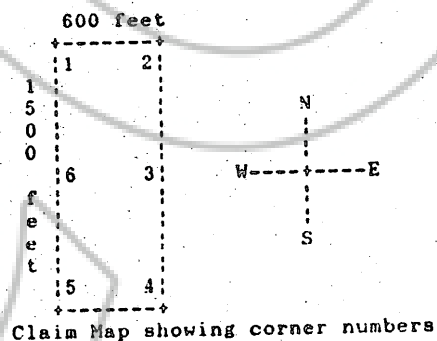
The location work consisted of making a claim map as provided in NRS 517.040.

Dated this 10<sup>th</sup> day of October, 1988

Molycorp, Inc.

By: Ray W. Hammitt  
Ray W. Hammitt  
Agent for Molycorp, Inc.

Recorder's Stamp



OFFICIAL RECORD  
EUREKA COUNTY, NEVADA  
M. H. RILEY, RECORDER  
FILE NO. 123785  
FEE \$ 6.25

RECORDED AT THE REQUEST OF  
BOOK 188 PAGE 571  
Molycorp, Inc.  
88 OCT 26 AM 39

BOOK 188 PAGE 571

CERTIFICATE OF LOCATION  
LODE MINING CLAIM

Quarter	Section	Township	Range
NE	33	27N	52E

The NW corner of this claim is located approximately  
4535 feet in a north direction, thence  
2190 feet in a west direction from the SE  
 corner of Section 33, Township 27 North, Range 52 East,  
 Mount Diablo Meridian.

The location work consisted of making a claim map as provided in NRS 517.040.

Molycorp, Inc.

Record Stamp  
688 OCT 26 A8:39  
OFFICIAL RECORDS  
FEDERAL BUREAU OF INVESTIGATION  
JAN 18 1968  
BULL NO. 123787  
FILE 6-21

RECORDED AT THE REQUEST OF

BOOK 108 PAGE 312

DEC 26 A8:35

123787

PL: 36

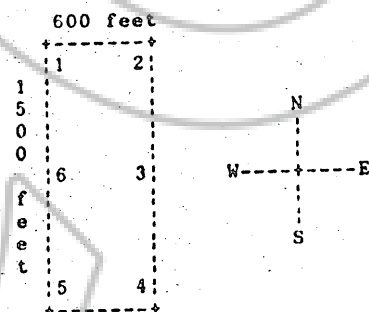
2014

2

11

12

BOOK 188 PAGE 572



Claim Map showing corner numbers

123788  
CERTIFICATE OF LOCATION  
LODE MINING CLAIM

MOLYCORP, INC., whose mailing address is P. O. Box 37, Louviers, Colorado 80131, by its undersigned agent, hereby certifies that it has located the MH- 81 lode mining claim in Eureka, County, Nevada, on the 30<sup>th</sup> day of July, 1988. The claim is located in the following Mount Diablo Meridian quarter section(s):

Quarter	Section	Township	Range
<u>SE</u>	<u>28</u>	<u>27N</u>	<u>52E</u>
<u>SW</u>	<u>28</u>	<u>27N</u>	<u>52E</u>
<u>NE</u>	<u>33</u>	<u>27N</u>	<u>52E</u>
<u>NW</u>	<u>33</u>	<u>27N</u>	<u>52E</u>

The claim is approximately 1500 feet long and 600 feet wide, such that 1485 feet is claimed in a northerly direction and 15 feet in a southerly direction from the point of discovery (monument of location), at which the Notice of Location was posted, together with 300 feet on each side of the monument of location and center line of the claim. The general course of the lode is north-south.

The NW corner of this claim is located approximately 6035 feet in a north direction, thence 2790 feet in a west direction from the SE corner of Section 33, Township 27 North, Range 52 East, Mount Diablo Meridian.

Monument posts defining the boundaries of this claim are located and marked as follows: Beginning at the NW corner post No. 1 of this claim, marked NW corner, thence 600 feet east to the NE corner post No. 2 of this claim, marked NE corner, thence 750 feet south to the east side center post No. 3 of this claim, marked E side center, thence 750 feet south to the SE corner post No. 4 of this claim, marked SE corner, thence 600 feet west to the SW corner post No. 5 of this claim, marked SW corner, thence 750 feet north to the west side center post No. 6 of this claim, marked W side center, thence 750 feet north to the point of beginning (see map below). Monument posts are 3 inch diameter durable plastic pipe at least 4.5 feet long, set 1 foot in the ground or place in a mound of earth and stone as prescribed by NRS 517.030. All monument posts are marked by metal tags inscribe so as to appropriately identify the monument.

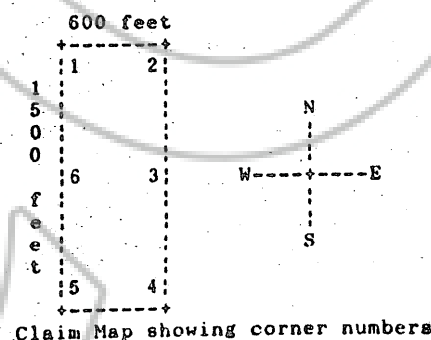
The location work consisted of making a claim map as provided in NRS 517.040.

Dated this 10<sup>th</sup> day of October, 1988

Molycorp, Inc.

By: Ray W. Hammitt  
Ray W. Hammitt  
Agent for Molycorp, Inc.

Recorder's Stamp



123788

OFFICIAL RECORDS  
EUREKA COUNTY, NEVADA  
MIN. RECL. DIV. RECORDER  
FILE NO. 123788  
FEE \$ 6.25

RECORDED AT THE REQUEST OF  
BOOK 188 PAGE 573  
Molycorp, Inc.  
28 OCT 26 AM 3:39

BOOK 188 PAGE 573



123789

CERTIFICATE OF LOCATION  
LODE MINING CLAIM

MOLYCORP, INC., whose mailing address is P. O. Box 37, Louviers, Colorado 80131, by its undersigned agent, hereby certifies that it has located the MH- 82 lode mining claim in Eureka, County, Nevada, on the 30<sup>th</sup> day of July, 1988. The claim is located in the following Mount Diablo Meridian quarter section(s):

Quarter	Section	Township	Range
<u>NE</u>	<u>33</u>	<u>27N</u>	<u>52E</u>
<u>NW</u>	<u>33</u>	<u>27N</u>	<u>52E</u>

The claim is approximately 1500 feet long and 600 feet wide, such that 1485 feet is claimed in a southerly direction and 15 feet in a northerly direction from the point of discovery (monument of location), at which the Notice of Location was posted, together with 300 feet on each side of the monument of location and center line of the claim. The general course of the lode is north-south.

The NW corner of this claim is located approximately 4535 feet in a north direction, thence 2790 feet in a west direction from the SE corner of Section 33, Township 27 North, Range 52 East, Mount Diablo Meridian.

Monument posts defining the boundaries of this claim are located and marked as follows: Beginning at the NW corner post No. 1 of this claim, marked NW corner, thence 600 feet east to the NE corner post No. 2 of this claim, marked NE corner, thence 750 feet south to the east side center post No. 3 of this claim, marked E side center, thence 750 feet south to the SE corner post No. 4 of this claim, marked SE corner, thence 600 feet west to the SW corner post No. 5 of this claim, marked SW corner, thence 750 feet north to the west side center post No. 6 of this claim, marked W side center, thence 750 feet north to the point of beginning (see map below). Monument posts are 3 inch diameter durable plastic pipe at least 4.5 feet long, set 1 foot in the ground or place in a mound of earth and stone as prescribed by NRS 517.030. All monument posts are marked by metal tags inscribe so as to appropriately identify the monument.

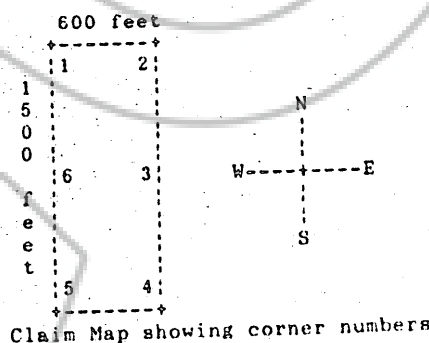
The location work consisted of making a claim map as provided in NRS 517.040.

Dated this 11<sup>th</sup> day of October, 1988

Molycorp, Inc.

By: Ray W. Hammitt  
Ray W. Hammitt  
Agent for Molycorp, Inc.

Recorder's Stamp



RECORDED AT THE REQUEST OF  
BOOK 188 PAGE 574  
Molycorp, Inc.  
88 OCT 26 AM 3:39  
OFFICIAL RECORD  
EUREKA COUNTY, NEVADA  
M.M. S.B.A. F.A. RECORDS  
FILE NO. 123789  
FEL 5 6 20

BOOK 188 PAGE 574

123790

CERTIFICATE OF LOCATION  
LODE MINING CLAIM

MOLYCORP, INC., whose mailing address is P. O. Box 37, Louviers, Colorado 80131, by its undersigned agent, hereby certifies that it has located the MH- 83 lode mining claim in Eureka, County, Nevada, on the 30<sup>th</sup> day of July, 1988. The claim is located in the following Mount Diablo Meridian quarter section(s):

Quarter	Section	Township	Range
<u>SW</u>	<u>28</u>	<u>27N</u>	<u>52E</u>
<u>NW</u>	<u>33</u>	<u>27N</u>	<u>52E</u>

The claim is approximately 1500 feet long and 600 feet wide, such that 1485 feet is claimed in a northerly direction and 15 feet in a southerly direction from the point of discovery (monument of location), at which the Notice of Location was posted, together with 300 feet on each side of the monument of location and center line of the claim. The general course of the lode is north-south.

The NW corner of this claim is located approximately 1635 feet in a north direction, thence 3390 feet in a west direction from the SE corner of Section 33, Township 27 North, Range 52 East, Mount Diablo Meridian.

Monument posts defining the boundaries of this claim are located and marked as follows: Beginning at the NW corner post No. 1 of this claim, marked NW corner, thence 600 feet east to the NE corner post No. 2 of this claim, marked NE corner, thence 750 feet south to the east side center post No. 3 of this claim, marked E side center, thence 750 feet south to the SE corner post No. 4 of this claim, marked SE corner, thence 600 feet west to the SW corner post No. 5 of this claim, marked SW corner, thence 750 feet north to the west side center post No. 6 of this claim, marked W side center, thence 750 feet north to the point of beginning (see map below). Monument posts are 3 inch diameter durable plastic pipe at least 4.5 feet long, set 1 foot in the ground or place in a mound of earth and stone as prescribed by NRS 517.030. All monument posts are marked by metal tags inscribe so as to appropriately identify the monument.

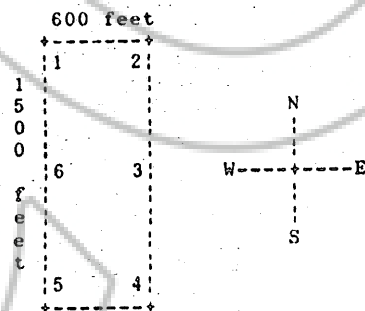
The location work consisted of making a claim map as provided in NRS 517.040.

Dated this 10<sup>th</sup> day of October, 1988

Molycorp, Inc.

By: Ray W. Hammitt  
Ray W. Hammitt  
Agent for Molycorp, Inc.

Recorder's Stamp



Claim Map showing corner numbers

RECORDED AT THE REQUEST OF  
BOOK 188 PAGE 575  
Molycorp, Inc.  
88 OCT 26 AM 3:39  
OFFICIAL RECORDS  
EUREKA COUNTY, NEVADA  
FILE NO. 123790  
FILE 3 6 21

BOOK 188 PAGE 575

123791

CERTIFICATE OF LOCATION  
LODE MINING CLAIM

MOLYCORP, INC., whose mailing address is P. O. Box 37, Louviers, Colorado 80131, by its undersigned agent, hereby certifies that it has located the MH- 84 lode mining claim in Eureka, County, Nevada, on the 30<sup>th</sup> day of July, 1988. The claim is located in the following Mount Diablo Meridian quarter section(s):

Quarter	Section	Township	Range
<u>NW</u>	<u>33</u>	<u>27N</u>	<u>52E</u>

The claim is approximately 1500 feet long and 600 feet wide, such that 1485 feet is claimed in a southerly direction and 15 feet in a northerly direction from the point of discovery (monument of location), at which the Notice of Location was posted, together with 300 feet on each side of the monument of location and center line of the claim. The general course of the lode is north-south.

The NW corner of this claim is located approximately 4535 feet in a north direction, thence 3390 feet in a west direction from the SE corner of Section 33, Township 27 North, Range 52 East, Mount Diablo Meridian.

Monument posts defining the boundaries of this claim are located and marked as follows: Beginning at the NW corner post No. 1 of this claim, marked NW corner, thence 600 feet east to the NE corner post No. 2 of this claim, marked NE corner, thence 750 feet south to the east side center post No. 3 of this claim, marked E side center, thence 750 feet south to the SE corner post No. 4 of this claim, marked SE corner, thence 600 feet west to the SW corner post No. 5 of this claim, marked SW corner, thence 750 feet north to the west side center post No. 6 of this claim, marked W side center, thence 750 feet north to the point of beginning (see map below). Monument posts are 3 inch diameter durable plastic pipe at least 4.5 feet long, set 1 foot in the ground or place in a mound of earth and stone as prescribed by NRS 517.030. All monument posts are marked by metal tags inscribe so as to appropriately identify the monument.

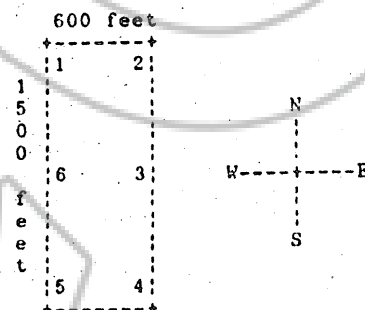
The location work consisted of making a claim map as provided in NRS 517.040.

Dated this 10<sup>th</sup> day of October, 1988

Molycorp, Inc.

By: Ray W. Hammitt  
Ray W. Hammitt  
Agent for Molycorp, Inc.

Recorder's Stamp



Claim Map showing corner numbers

RECORDED AT THE REQUEST OF  
BOOK 188 PAGE 576  
Molycorp, Inc.  
78 OCT 26 AM 10:40  
OFFICIAL RECORDS  
EUREKA COUNTY, NEVADA  
MINERAL RIGHTS RECORDER  
FILE NO. 123791  
FEE \$ 6.00

BOOK 188 PAGE 576



123792

CERTIFICATE OF LOCATION  
LODE MINING CLAIM

MOLYCORP, INC., whose mailing address is P. O. Box 37, Louviers, Colorado 80131, by its undersigned agent, hereby certifies that it has located the MH- 85 lode mining claim in Eureka, County, Nevada, on the 30<sup>th</sup> day of July, 1988. The claim is located in the following Mount Diablo Meridian quarter section(s):

Quarter	Section	Township	Range
<u>SW</u>	<u>28</u>	<u>27N</u>	<u>52E</u>
<u>NW</u>	<u>33</u>	<u>27N</u>	<u>52E</u>

The claim is approximately 1500 feet long and 600 feet wide, such that 1485 feet is claimed in a northerly direction and 15 feet in a southerly direction from the point of discovery (monument of location), at which the Notice of Location was posted, together with 300 feet on each side of the monument of location and center line of the claim. The general course of the lode is north-south.

The NW corner of this claim is located approximately 6035 feet in a north direction, thence 3990 feet in a west direction from the SE corner of Section 33, Township 27 North, Range 52 East, Mount Diablo Meridian.

Monument posts defining the boundaries of this claim are located and marked as follows: Beginning at the NW corner post No. 1 of this claim, marked NW corner, thence 600 feet east to the NE corner post No. 2 of this claim, marked NE corner, thence 750 feet south to the east side center post No. 3 of this claim, marked E side center, thence 750 feet south to the SE corner post No. 4 of this claim, marked SE corner, thence 600 feet west to the SW corner post No. 5 of this claim, marked SW corner, thence 750 feet north to the west side center post No. 6 of this claim, marked W side center, thence 750 feet north to the point of beginning (see map below). Monument posts are 3 inch diameter durable plastic pipe at least 4.5 feet long, set 1 foot in the ground or place in a mound of earth and stone as prescribed by NRS 517.030. All monument posts are marked by metal tags inscribe so as to appropriately identify the monument.

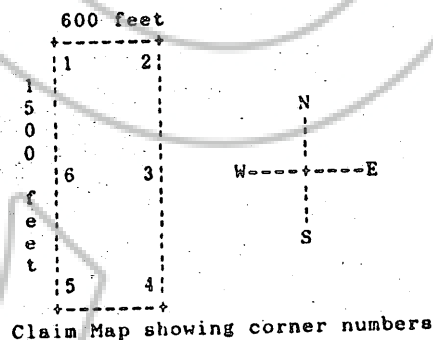
The location work consisted of making a claim map as provided in NRS 517.040.

Dated this 10<sup>th</sup> day of October, 1988

Molycorp, Inc.

By: Ray W. Hammitt  
Ray W. Hammitt  
Agent for Molycorp, Inc.

Recorder's Stamp



BOOK 188 PAGE 577

RECORDED AT THE REQUEST OF  
BOOK 188 PAGE 577  
Molycorp - Inc.  
88 OCT 26 AM 10:40  
OFFICIAL RECORDS  
EUREKA COUNTY, NEVADA  
MINERAL RIGHTS RECORDER  
FILE NO. 123792  
FEE \$ 6.25

123793

CERTIFICATE OF LOCATION  
LODE MINING CLAIM

MOLYCORP, INC., whose mailing address is P. O. Box 37, Louviers, Colorado 80131, by its undersigned agent, hereby certifies that it has located the MH- 86 lode mining claim in Eureka, County, Nevada, on the 30<sup>th</sup> day of July, 1988. The claim is located in the following Mount Diablo Meridian quarter section(s):

Quarter	Section	Township	Range
<u>NW</u>	<u>33</u>	<u>27N</u>	<u>52E</u>

The claim is approximately 1500 feet long and 600 feet wide, such that 1485 feet is claimed in a southerly direction and 15 feet in a northerly direction from the point of discovery (monument of location), at which the Notice of Location was posted, together with 300 feet on each side of the monument of location and center line of the claim. The general course of the lode is north-south.

The NW corner of this claim is located approximately 4535 feet in a north direction, thence 3190 feet in a west direction from the SE corner of Section 33, Township 27 North, Range 52 East, Mount Diablo Meridian.

Monument posts defining the boundaries of this claim are located and marked as follows: Beginning at the NW corner post No. 1 of this claim, marked NW corner, thence 600 feet east to the NE corner post No. 2 of this claim, marked NE corner, thence 750 feet south to the east side center post No. 3 of this claim, marked E side center, thence 750 feet south to the SE corner post No. 4 of this claim, marked SE corner, thence 600 feet west to the SW corner post No. 5 of this claim, marked SW corner, thence 750 feet north to the west side center post No. 6 of this claim, marked W side center, thence 750 feet north to the point of beginning (see map below). Monument posts are 3 inch diameter durable plastic pipe at least 4.5 feet long, set 1 foot in the ground or place in a mound of earth and stone as prescribed by NRS 517.030. All monument posts are marked by metal tags inscribe so as to appropriately identify the monument.

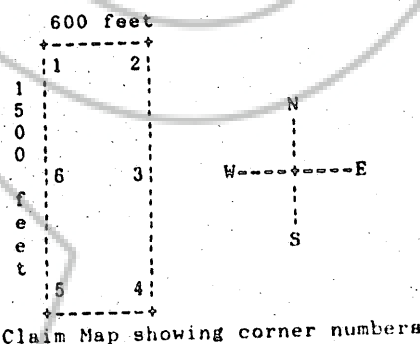
The location work consisted of making a claim map as provided in NRS 517.040.

Dated this 10<sup>th</sup> day of October, 1988

Molycorp, Inc.

By: Ray W. Hammitt  
Ray W. Hammitt  
Agent for Molycorp, Inc.

Recorder's Stamp



Claim Map showing corner numbers

RECORDED AT THE REQUEST OF  
BOOK 188 PAGE 578  
Molycorp, Inc.  
88 OCT 26 AM 4:40  
OFFICIAL 570003  
EUREKA COUNTY, NEVADA  
MIN. RECLAM. RECORDER  
FILE NO. 123793  
625  
BOOK 188 PAGE 578

123794

CERTIFICATE OF LOCATION  
LODE MINING CLAIM

MOLYCORP, INC., whose mailing address is P. O. Box 37, Louviers, Colorado 80131, by its undersigned agent, hereby certifies that it has located the MH- 87 lode mining claim in Eureka, County, Nevada, on the 30<sup>th</sup> day of July, 1988. The claim is located in the following Mount Diablo Meridian quarter section(s):

Quarter	Section	Township	Range
<u>SW</u>	<u>28</u>	<u>27 N</u>	<u>52 E</u>
<u>NW</u>	<u>33</u>	<u>27 N</u>	<u>52 E</u>

The claim is approximately 1500 feet long and 600 feet wide, such that 1485 feet is claimed in a northerly direction and 15 feet in a southerly direction from the point of discovery (monument of location), at which the Notice of Location was posted, together with 300 feet on each side of the monument of location and center line of the claim. The general course of the lode is north-south.

The NW corner of this claim is located approximately 6035 feet in a north direction, thence 4590 feet in a west direction from the SE corner of Section 33, Township 27 North, Range 52 East, Mount Diablo Meridian.

Monument posts defining the boundaries of this claim are located and marked as follows: Beginning at the NW corner post No. 1 of this claim, marked NW corner, thence 600 feet east to the NE corner post No. 2 of this claim, marked NE corner, thence 750 feet south to the east side center post No. 3 of this claim, marked E side center, thence 750 feet south to the SE corner post No. 4 of this claim, marked SE corner, thence 600 feet west to the SW corner post No. 5 of this claim, marked SW corner, thence 750 feet north to the west side center post No. 6 of this claim, marked W side center, thence 750 feet north to the point of beginning (see map below). Monument posts are 3 inch diameter durable plastic pipe at least 4.5 feet long, set 1 foot in the ground or place in a mound of earth and stone as prescribed by NRS 517.030. All monument posts are marked by metal tags inscribe so as to appropriately identify the monument.

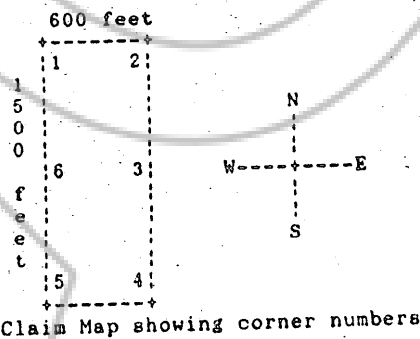
The location work consisted of making a claim map as provided in NRS 517.040.

Dated this 10<sup>th</sup> day of October, 1988

Molycorp, Inc.

By: Ray W. Hammitt  
Ray W. Hammitt  
Agent for Molycorp, Inc.

Recorder's Stamp



RECORDED AT THE REQUEST OF  
BOOK 188 PAGE 579  
Molycorp, Inc.  
88 OCT 26 AM 4:40  
OFFICIAL RECORD  
EUREKA COUNTY, NEVADA  
MINERAL CLAIM RECORDS  
FILE NO. 123794  
625  
BOOK 188 PAGE 579



123795

CERTIFICATE OF LOCATION  
LODE MINING CLAIM

MOLYCORP, INC., whose mailing address is P. O. Box 37, Louviers, Colorado 80131, by its undersigned agent, hereby certifies that it has located the MH-88 lode mining claim in Eureka, County, Nevada, on the 30<sup>th</sup> day of July, 1988. The claim is located in the following Mount Diablo Meridian quarter section(s):

Quarter	Section	Township	Range
<u>NW</u>	<u>33</u>	<u>27N</u>	<u>52E</u>

The claim is approximately 1500 feet long and 600 feet wide, such that 1485 feet is claimed in a southerly direction and 15 feet in a northerly direction from the point of discovery (monument of location), at which the Notice of Location was posted, together with 300 feet on each side of the monument of location and center line of the claim. The general course of the lode is north-south.

The NW corner of this claim is located approximately 4535 feet in a north direction, thence 4590 feet in a west direction from the SE corner of Section 33, Township 27 North, Range 52 East, Mount Diablo Meridian.

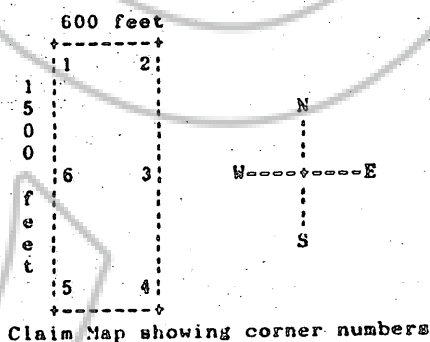
Monument posts defining the boundaries of this claim are located and marked as follows: Beginning at the NW corner post No. 1 of this claim, marked NW corner, thence 600 feet east to the NE corner post No. 2 of this claim, marked NE corner, thence 750 feet south to the east side center post No. 3 of this claim, marked E side center, thence 750 feet south to the SE corner post No. 4 of this claim, marked SE corner, thence 600 feet west to the SW corner post No. 5 of this claim, marked SW corner, thence 750 feet north to the west side center post No. 6 of this claim, marked W side center, thence 750 feet north to the point of beginning (see map below). Monument posts are 3 inch diameter durable plastic pipe at least 4.5 feet long, set 1 foot in the ground or place in a mound of earth and stone as prescribed by NRS 517.030. All monument posts are marked by metal tags inscribe so as to appropriately identify the monument.

The location work consisted of making a claim map as provided in NRS 517.040.

Dated this 10<sup>th</sup> day of October, 1988

MolyCorp, Inc.

By: Ray W. Hammitt  
Ray W. Hammitt  
Agent for MolyCorp, Inc.



Recorder's Stamp

23795  
FILE NO.  
EUREKA COUNTY, NEVADA  
MH RECORDS  
FILE NO. 625

RECORDED AT THE REQUEST OF  
BOOK 188 PAGE 560  
MolyCorp, Inc.  
88 OCT 26 AM 10:40

BOOK 188 PAGE 560

123796

CERTIFICATE OF LOCATION  
LODE MINING CLAIM

MOLYCORP, INC., whose mailing address is P. O. Box 37, Louviers, Colorado 80131, by its undersigned agent, hereby certifies that it has located the MH- 89 lode mining claim in Eureka, County, Nevada, on the 30<sup>th</sup> day of July, 1988. The claim is located in the following Mount Diablo Meridian quarter section(s):

Quarter	Section	Township	Range
<u>SW</u>	<u>28</u>	<u>27N</u>	<u>52E</u>
<u>NW</u>	<u>33</u>	<u>27N</u>	<u>52E</u>

The claim is approximately 1500 feet long and 600 feet wide, such that 1485 feet is claimed in a northerly direction and 15 feet in a southerly direction from the point of discovery (monument of location), at which the Notice of Location was posted, together with 300 feet on each side of the monument of location and center line of the claim. The general course of the lode is north-south.

The NW corner of this claim is located approximately 6035 feet in a north direction, thence 5190 feet in a west direction from the SE corner of Section 33, Township 27 North, Range 52 East, Mount Diablo Meridian.

Monument posts defining the boundaries of this claim are located and marked as follows: Beginning at the NW corner post No. 1 of this claim, marked NW corner, thence 600 feet east to the NE corner post No. 2 of this claim, marked NE corner, thence 750 feet south to the east side center post No. 3 of this claim, marked E side center, thence 750 feet south to the SE corner post No. 4 of this claim, marked SE corner, thence 600 feet west to the SW corner post No. 5 of this claim, marked SW corner, thence 750 feet north to the west side center post No. 6 of this claim, marked W side center, thence 750 feet north to the point of beginning (see map below). Monument posts are 3 inch diameter durable plastic pipe at least 4.5 feet long, set 1 foot in the ground or place in a mound of earth and stone as prescribed by NRS 517.030. All monument posts are marked by metal tags inscribe so as to appropriately identify the monument.

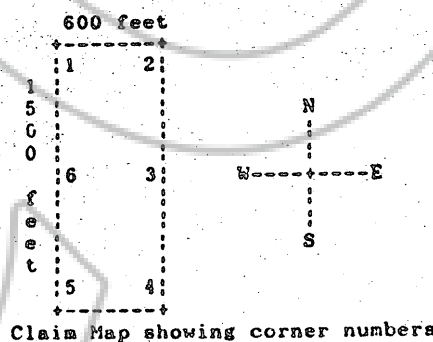
The location work consisted of making a claim map as provided in NRS 517.040.

Dated this 10<sup>th</sup> day of October, 1988

Molycorp, Inc.

By: Ray W. Hammitt  
Ray W. Hammitt  
Agent for Molycorp, Inc.

Recorder's Stamp



RECORDED AT THE REQUEST OF  
BOOK 188 PAGE 581  
Molycorp, Inc.  
88 OCT 26 AM 10:40  
OFFICIAL RECORD  
EUREKA COUNTY, NEVADA  
FILE NO. 123796  
FEE \$ 6.25

BOOK 188 PAGE 581

123797  
CERTIFICATE OF LOCATION  
LODE MINING CLAIM

MOLYCORP, INC., whose mailing address is P. O. Box 37, Louviers, Colorado 80131, by its undersigned agent, hereby certifies that it has located the MH-90 lode mining claim in Eureka, County, Nevada, on the 30<sup>th</sup> day of July, 1988. The claim is located in the following Mount Diablo Meridian quarter section(s):

Quarter	Section	Township	Range
<u>NW</u>	<u>33</u>	<u>27 N</u>	<u>52 E</u>

The claim is approximately 1500 feet long and 600 feet wide, such that 1485 feet is claimed in a southerly direction and 15 feet in a northerly direction from the point of discovery (monument of location), at which the Notice of Location was posted, together with 300 feet on each side of the monument of location and center line of the claim. The general course of the lode is north-south.

The NW corner of this claim is located approximately 4535 feet in a north direction, thence 5190 feet in a west direction from the SE corner of Section 33, Township 27 North, Range 52 East, Mount Diablo Meridian.

Monument posts defining the boundaries of this claim are located and marked as follows: Beginning at the NW corner post No. 1 of this claim, marked NW corner, thence 600 feet east to the NE corner post No. 2 of this claim, marked NE corner, thence 750 feet south to the east side center post No. 3 of this claim, marked E side center, thence 750 feet south to the SE corner post No. 4 of this claim, marked SE corner, thence 600 feet west to the SW corner post No. 5 of this claim, marked SW corner, thence 750 feet north to the west side center post No. 6 of this claim, marked W side center, thence 750 feet north to the point of beginning (see map below). Monument posts are 3 inch diameter durable plastic pipe at least 4.5 feet long, set 1 foot in the ground or place in a mound of earth and stone as prescribed by NRS 517.030. All monument posts are marked by metal tags inscribe so as to appropriately identify the monument.

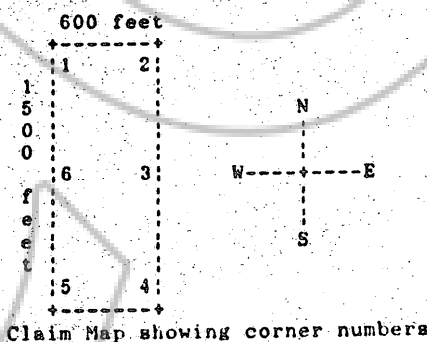
The location work consisted of making a claim map as provided in NRS 517.040.

Dated this 10<sup>th</sup> day of October, 1988

Molycorp, Inc.

By Ray W. Hammitt  
Ray W. Hammitt  
Agent for Molycorp, Inc.

Recorder's Stamp



OFFICIAL RECORDS  
EUREKA COUNTY, NEVADA  
FILE NO. 123797  
FILE 8622

RECORDED AT THE REQUEST OF  
BOOK 188 PAGE 582  
J. Molycorp, Inc.  
88 OCT 26 AM 10:40

BOOK 188 PAGE 582



123798  
CERTIFICATE OF LOCATION  
LODE MINING CLAIM

MOLYCORP, INC., whose mailing address is P. O. Box 37, Louviers, Colorado 80131, by its undersigned agent, hereby certifies that it has located the MH- 91 lode mining claim in Eureka, County, Nevada, on the 30<sup>th</sup> day of July, 1988. The claim is located in the following Mount Diablo Meridian quarter section(s):

Quarter	Section	Township	Range
<u>SW</u>	<u>27</u>	<u>27N</u>	<u>52E</u>
<u>NW</u>	<u>34</u>	<u>27N</u>	<u>52E</u>

The claim is approximately 1500 feet long and 600 feet wide, such that 1485 feet is claimed in a northerly direction and 15 feet in a southerly direction from the point of discovery (monument of location), at which the Notice of Location was posted, together with 300 feet on each side of the monument of location and center line of the claim. The general course of the lode is north-south.

The NW corner of this claim is located approximately 6035 feet in a north direction, thence 210 feet in a east direction from the SE corner of Section 33, Township 27 North, Range 52 East, Mount Diablo Meridian.

Monument posts defining the boundaries of this claim are located and marked as follows: Beginning at the NW corner post No. 1 of this claim, marked NW corner, thence 600 feet east to the NE corner post No. 2 of this claim, marked NE corner, thence 750 feet south to the east side center post No. 3 of this claim, marked E side center, thence 750 feet south to the SE corner post No. 4 of this claim, marked SE corner, thence 600 feet west to the SW corner post No. 5 of this claim, marked SW corner, thence 750 feet north to the west side center post No. 6 of this claim, marked W side center, thence 750 feet north to the point of beginning (see map below). Monument posts are 3 inch diameter durable plastic pipe at least 4.5 feet long, set 1 foot in the ground or place in a mound of earth and stone as prescribed by NRS 517.030. All monument posts are marked by metal tags inscribe so as to appropriately identify the monument.

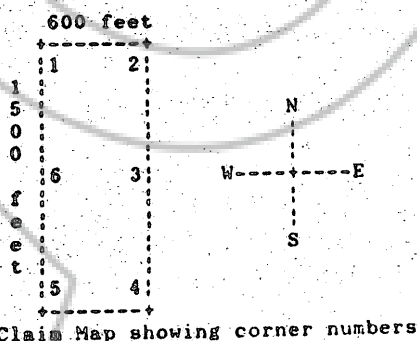
The location work consisted of making a claim map as provided in NRS 517.040.

Dated this 10<sup>th</sup> day of October, 1988.

Molycorp, Inc.

By: Ray W. Hammitt  
Ray W. Hammitt  
Agent for Molycorp, Inc.

Recorder's Stamp



RECORDED AT THE REQUEST OF  
BOOK 188 PAGE 583  
Molycorp, Inc.  
88 OCT 26 AM 40  
OFFICIAL PROCESS  
EUREKA COUNTY, NEVADA  
MIN. REC'D. & FILED  
FILE NO. 123798  
FILE S 625

BOOK 188 PAGE 583

123799

CERTIFICATE OF LOCATION  
LODE MINING CLAIM

MOLYCORP, INC., whose mailing address is P. O. Box 37, Louviers, Colorado 80131, by its undersigned agent, hereby certifies that it has located the MH- 92 lode mining claim in Eureka, County, Nevada, on the 30<sup>th</sup> day of July, 1988. The claim is located in the following Mount Diablo Meridian quarter section(s):

Quarter	Section	Township	Range
<u>NW</u>	<u>34</u>	<u>27N</u>	<u>52E</u>

The claim is approximately 1500 feet long and 600 feet wide, such that 1485 feet is claimed in a southerly direction and 15 feet in a northerly direction from the point of discovery (monument of location), at which the Notice of Location was posted, together with 300 feet on each side of the monument of location and center line of the claim. The general course of the lode is north-south.

The NW corner of this claim is located approximately 4535 feet in a north direction, thence 210 feet in a east direction from the SE corner of Section 33, Township 27 North, Range 52 East, Mount Diablo Meridian.

Monument posts defining the boundaries of this claim are located and marked as follows: Beginning at the NW corner post No. 1 of this claim, marked NW corner, thence 600 feet east to the NE corner post No. 2 of this claim, marked NE corner, thence 750 feet south to the east side center post No. 3 of this claim, marked E side center, thence 750 feet south to the SE corner post No. 4 of this claim, marked SE corner, thence 600 feet west to the SW corner post No. 5 of this claim, marked SW corner, thence 750 feet north to the west side center post No. 6 of this claim, marked W side center, thence 750 feet north to the point of beginning (see map below). Monument posts are 3 inch diameter durable plastic pipe at least 4.5 feet long, set 1 foot in the ground or place in a mound of earth and stone as prescribed by NRS 517.030. All monument posts are marked by metal tags inscribe so as to appropriately identify the monument.

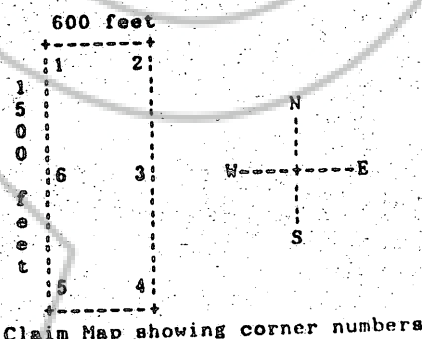
The location work consisted of making a claim map as provided in NRS 517.040.

Dated this 10<sup>th</sup> day of October, 1988

Molycorp, Inc.

By Ray W. Hammitt  
Ray W. Hammitt  
Agent for Molycorp, Inc.

Recorder's Stamp



RECORDED AT THE REQUEST OF  
BOOK 188 PAGE 554  
Moly Corp. Inc.  
85 OCT 26 AM 4:40  
OFFICIAL RECORDS  
EUREKA COUNTY, NEVADA  
MINERAL RIGHTS RECORDER  
FILE NO. 123799  
FEE \$ 6.25

BOOK 188 PAGE 584

123800  
CERTIFICATE OF LOCATION  
LODE MINING CLAIM

MOLYCORP, INC., whose mailing address is P. O. Box 37, Louviers, Colorado 80131, by its undersigned agent, hereby certifies that it has located the MH- 93 lode mining claim in Eureka, County, Nevada, on the 30<sup>th</sup> day of July, 1988. The claim is located in the following Mount Diablo Meridian quarter section(s):

Quarter	Section	Township	Range
<u>SW</u>	<u>27</u>	<u>27N</u>	<u>52E</u>
<u>NW</u>	<u>34</u>	<u>27N</u>	<u>52E</u>

The claim is approximately 1500 feet long and 600 feet wide, such that 1485 feet is claimed in a northerly direction and 15 feet in a southerly direction from the point of discovery (monument of location), at which the Notice of Location was posted, together with 300 feet on each side of the monument of location and center line of the claim. The general course of the lode is north-south.

The NW corner of this claim is located approximately 6035 feet in a north direction, thence 810 feet in a east direction from the SE corner of Section 33, Township 27 North, Range 52 East, Mount Diablo Meridian.

Monument posts defining the boundaries of this claim are located and marked as follows: Beginning at the NW corner post No. 1 of this claim, marked NW corner, thence 600 feet east to the NE corner post No. 2 of this claim, marked NE corner, thence 750 feet south to the east side center post No. 3 of this claim, marked E side center, thence 750 feet south to the SE corner post No. 4 of this claim, marked SE corner, thence 600 feet west to the SW corner post No. 5 of this claim, marked SW corner, thence 750 feet north to the west side center post No. 6 of this claim, marked W side center, thence 750 feet north to the point of beginning (see map below). Monument posts are 3 inch diameter durable plastic pipe at least 4.5 feet long, set 1 foot in the ground or place in a mound of earth and stone as prescribed by NRS 517.030. All monument posts are marked by metal tags inscribe so as to appropriately identify the monument.

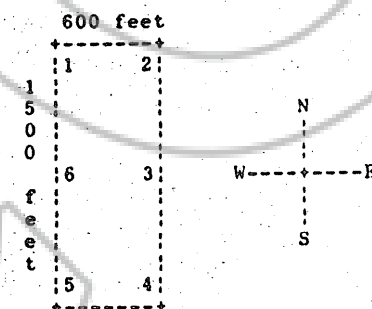
The location work consisted of making a claim map as provided in NRS 517.040.

Dated this 10<sup>th</sup> day of October, 1988

Molycorp, Inc.

By: Ray W. Hammitt  
Ray W. Hammitt  
Agent for Molycorp, Inc.

Recorder's Stamp



Claim Map showing corner numbers

RECORDED AT THE REQUEST OF  
BOOK 188 PAGE 585  
Molycorp, Inc.  
98 OCT 26 AB 40  
OFFICIAL RECORDS  
EUREKA COUNTY, NEVADA  
M.M. REBELETTI, RECORDER  
FILE NO. 123800  
FEE \$ 6.25

BOOK 188 PAGE 585



123801  
CERTIFICATE OF LOCATION  
LODE MINING CLAIM

MOLYCORP, INC., whose mailing address is P. O. Box 37, Louviers, Colorado 80131, by its undersigned agent, hereby certifies that it has located the MH- 94 lode mining claim in Eureka, County, Nevada, on the 30<sup>th</sup> day of July, 1988. The claim is located in the following Mount Diablo Meridian quarter section(s):

Quarter	Section	Township	Range
<u>NW</u>	<u>34</u>	<u>27 N</u>	<u>52 E</u>

The claim is approximately 1500 feet long and 600 feet wide, such that 1485 feet is claimed in a southerly direction and 15 feet in a northerly direction from the point of discovery (monument of location), at which the Notice of Location was posted, together with 300 feet on each side of the monument of location and center line of the claim. The general course of the lode is north-south.

The NW corner of this claim is located approximately 4535 feet in a north direction, thence 810 feet in a east direction from the SE corner of Section 33, Township 27 North, Range 52 East, Mount Diablo Meridian.

Monument posts defining the boundaries of this claim are located and marked as follows: Beginning at the NW corner post No. 1 of this claim, marked NW corner, thence 600 feet east to the NE corner post No. 2 of this claim, marked NE corner, thence 750 feet south to the east side center post No. 3 of this claim, marked E side center, thence 750 feet south to the SE corner post No. 4 of this claim, marked SE corner, thence 600 feet west to the SW corner post No. 5 of this claim, marked SW corner, thence 750 feet north to the west side center post No. 6 of this claim, marked W side center, thence 750 feet north to the point of beginning (see map below). Monument posts are 3 inch diameter durable plastic pipe at least 4.5 feet long, set 1 foot in the ground or place in a mound of earth and stone as prescribed by NRS 517.030. All monument posts are marked by metal tags inscribe so as to appropriately identify the monument.

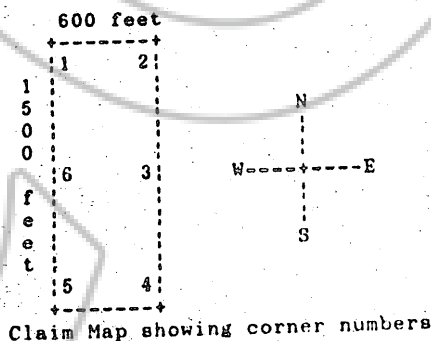
The location work consisted of making a claim map as provided in NRS 517.040.

Dated this 10<sup>th</sup> day of October, 1988

Molycorp, Inc.

By: Ray W. Hammitt  
Ray W. Hammitt  
Agent for Molycorp, Inc.

Recorder's Stamp



123801

OFFICIAL RECORD  
EUREKA COUNTY, NEVADA  
MINES & LAND RECORDS  
FILE NO. 645

RECORDED AT THE REQUEST OF  
BOOK 188 PAGE 586  
Molycorp, Inc.  
88 OCT 26 AM 10:40

BOOK 188 PAGE 586

123802

CERTIFICATE OF LOCATION  
LODE MINING CLAIM

MOLYCORP, INC., whose mailing address is P. O. Box 37, Louviers, Colorado 80131, by its undersigned agent, hereby certifies that it has located the MH- 95 lode mining claim in Eureka, County, Nevada, on the 30<sup>th</sup> day of July, 1988. The claim is located in the following Mount Diablo Meridian quarter section(s):

Quarter	Section	Township	Range
<u>SW</u>	<u>27</u>	<u>27 N</u>	<u>52 E</u>
<u>NW</u>	<u>34</u>	<u>27 N</u>	<u>52 E</u>

The claim is approximately 1500 feet long and 600 feet wide, such that 1485 feet is claimed in a northerly direction and 15 feet in a southerly direction from the point of discovery (monument of location), at which the Notice of Location was posted, together with 300 feet on each side of the monument of location and center line of the claim. The general course of the lode is north-south.

The NW corner of this claim is located approximately 6035 feet in a north direction, thence 1410 feet in a east direction from the SE corner of Section 33, Township 27 North, Range 52 East, Mount Diablo Meridian.

Monument posts defining the boundaries of this claim are located and marked as follows: Beginning at the NW corner post No. 1 of this claim, marked NW corner, thence 600 feet east to the NE corner post No. 2 of this claim, marked NE corner, thence 750 feet south to the east side center post No. 3 of this claim, marked E side center, thence 750 feet south to the SE corner post No. 4 of this claim, marked SE corner, thence 600 feet west to the SW corner post No. 5 of this claim, marked SW corner, thence 750 feet north to the west side center post No. 6 of this claim, marked W side center, thence 750 feet north to the point of beginning (see map below). Monument posts are 3 inch diameter durable plastic pipe at least 4.5 feet long, set 1 foot in the ground or place in a mound of earth and stone as prescribed by NRS 517.030. All monument posts are marked by metal tags inscribe so as to appropriately identify the monument.

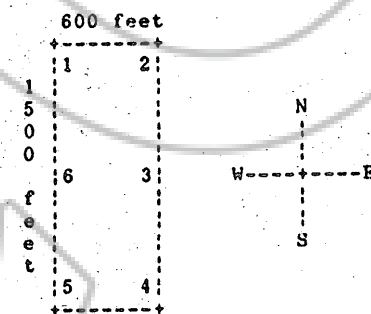
The location work consisted of making a claim map as provided in NRS 517.040.

Dated this 10<sup>th</sup> day of October, 1988.

Molycorp, Inc.

By: Ray W. Hammitt  
Ray W. Hammitt  
Agent for Molycorp, Inc.

Recorder's Stamp



Claim Map showing corner numbers

OFFICIAL RECORDS  
EUREKA COUNTY, NEVADA  
MIN. & RECL. RECORDER  
FILE NO. 123802  
FEL 8  
64

RECORDED AT THE REQUEST OF  
BOOK 188 PAGE 587  
Molycorp, Inc.  
88 OCT 26 AM 4:40

BOOK 188 PAGE 587

123803

CERTIFICATE OF LOCATION  
LODE MINING CLAIM

MOLYCORP, INC., whose mailing address is P. O. Box 37, Louviers, Colorado 80131, by its undersigned agent, hereby certifies that it has located the MH- 96 lode mining claim in Eureka, County, Nevada, on the 30th day of July, 1988. The claim is located in the following Mount Diablo Meridian quarter section(s):

Quarter	Section	Township	Range
<u>NW</u>	<u>34</u>	<u>27 N</u>	<u>52 E</u>

The claim is approximately 1500 feet long and 600 feet wide, such that 1485 feet is claimed in a southerly direction and 15 feet in a northerly direction from the point of discovery (monument of location), at which the Notice of Location was posted, together with 300 feet on each side of the monument of location and center line of the claim. The general course of the lode is north-south.

The NW corner of this claim is located approximately 4535 feet in a north direction, thence 1410 feet in a east direction from the SE corner of Section 33, Township 27 North, Range 52 East, Mount Diablo Meridian.

Monument posts defining the boundaries of this claim are located and marked as follows: Beginning at the NW corner post No. 1 of this claim, marked NW corner, thence 600 feet east to the NE corner post No. 2 of this claim, marked NE corner, thence 750 feet south to the east side center post No. 3 of this claim, marked E side center, thence 750 feet south to the SE corner post No. 4 of this claim, marked SE corner, thence 600 feet west to the SW corner post No. 5 of this claim, marked SW corner, thence 750 feet north to the west side center post No. 6 of this claim, marked W side center, thence 750 feet north to the point of beginning (see map below). Monument posts are 3 inch diameter durable plastic pipe at least 4.5 feet long, set 1 foot in the ground or place in a mound of earth and stone as prescribed by NRS 517.030. All monument posts are marked by metal tags inscribe so as to appropriately identify the monument.

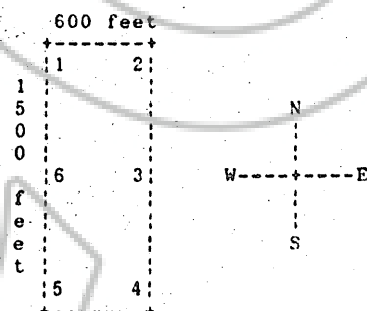
The location work consisted of making a claim map as provided in NRS 517.040.

Dated this 10th day of October, 1988

Molycorp, Inc.

By: Ray W. Hammitt  
Ray W. Hammitt  
Agent for Molycorp, Inc.

Recorder's Stamp



Claim Map showing corner numbers

RECORDED AT THE REQUEST OF  
BOOK 188 PAGE 585  
Molycorp - Inc.  
78 OCT 26 AM 4:40  
OFFICIAL RECORDS  
EUREKA COUNTY, NEVADA  
MINERAL RIGHTS RECORDER  
FILE NO. 123803  
FEE \$6.25  
BOOK 188 PAGE 588



123804

CERTIFICATE OF LOCATION  
LODE MINING CLAIM

MOLYCORP, INC., whose mailing address is P. O. Box 37, Louviers, Colorado 80131, by its undersigned agent, hereby certifies that it has located the MH- 97 lode mining claim in Eureka, County, Nevada, on the 30<sup>th</sup> day of July, 1988. The claim is located in the following Mount Diablo Meridian quarter section(s):

Quarter	Section	Township	Range
<u>SW</u>	<u>27</u>	<u>27 N</u>	<u>52 E</u>
<u>NW</u>	<u>34</u>	<u>27 N</u>	<u>52 E</u>

The claim is approximately 1500 feet long and 600 feet wide, such that 1485 feet is claimed in a northerly direction and 15 feet in a southerly direction from the point of discovery (monument of location), at which the Notice of Location was posted, together with 300 feet on each side of the monument of location and center line of the claim. The general course of the lode is north-south.

The NW corner of this claim is located approximately 6035 feet in a north direction, thence 2010 feet in a east direction from the SE corner of Section 33, Township 27 North, Range 52 East, Mount Diablo Meridian.

Monument posts defining the boundaries of this claim are located and marked as follows: Beginning at the NW corner post No. 1 of this claim, marked NW corner, thence 600 feet east to the NE corner post No. 2 of this claim, marked NE corner, thence 750 feet south to the east side center post No. 3 of this claim, marked E side center, thence 750 feet south to the SE corner post No. 4 of this claim, marked SE corner, thence 600 feet west to the SW corner post No. 5 of this claim, marked SW corner, thence 750 feet north to the west side center post No. 6 of this claim, marked W side center, thence 750 feet north to the point of beginning (see map below). Monument posts are 3 inch diameter durable plastic pipe at least 4.5 feet long, set 1 foot in the ground or place in a mound of earth and stone as prescribed by NRS 517.030. All monument posts are marked by metal tags inscribe so as to appropriately identify the monument.

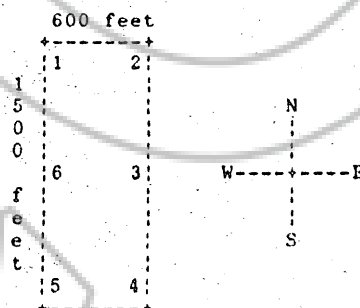
The location work consisted of making a claim map as provided in NRS 517.040.

Dated this 10<sup>th</sup> day of October, 1988

Molycorp, Inc.

By: Ray W. Hammitt  
Ray W. Hammitt  
Agent for Molycorp, Inc.

Recorder's Stamp



Claim Map showing corner numbers

RECORDED AT THE REQUEST OF  
BOOK 188 PAGE 589  
Molycorp, Inc.  
88 OCT 26 AM 10:40  
OFFICIAL RECORDS  
EUREKA COUNTY, NEVADA  
FILE NO. 123804  
FEE \$ 21  
123804  
BOOK 188 PAGE 589

123905

CERTIFICATE OF LOCATION  
LODE MINING CLAIM

MOLYCORP, INC., whose mailing address is P. O. Box 37, Louviers, Colorado 80131, by its undersigned agent, hereby certifies that it has located the MH- 98 lode mining claim in Eureka, County, Nevada, on the 30<sup>th</sup> day of July, 1988. The claim is located in the following Mount Diablo Meridian quarter section(s):

Quarter	Section	Township	Range
<u>NW</u>	<u>34</u>	<u>27 N</u>	<u>52 E</u>

The claim is approximately 1500 feet long and 600 feet wide, such that 1485 feet is claimed in a southerly direction and 15 feet in a northerly direction from the point of discovery (monument of location), at which the Notice of Location was posted, together with 300 feet on each side of the monument of location and center line of the claim. The general course of the lode is north-south.

The NW corner of this claim is located approximately 4535 feet in a north direction, thence 2010 feet in a east direction from the SE corner of Section 33, Township 27 North, Range 52 East, Mount Diablo Meridian.

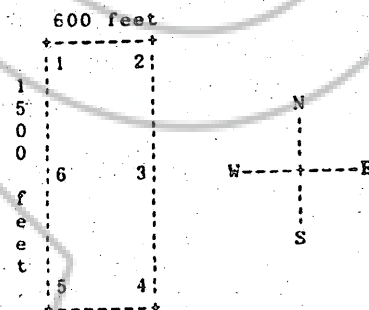
Monument posts defining the boundaries of this claim are located and marked as follows: Beginning at the NW corner post No. 1 of this claim, marked NW corner, thence 600 feet east to the NE corner post No. 2 of this claim, marked NE corner, thence 750 feet south to the east side center post No. 3 of this claim, marked E side center, thence 750 feet south to the SE corner post No. 4 of this claim, marked SE corner, thence 600 feet west to the SW corner post No. 5 of this claim, marked SW corner, thence 750 feet north to the west side center post No. 6 of this claim, marked W side center, thence 750 feet north to the point of beginning (see map below). Monument posts are 3 inch diameter durable plastic pipe at least 4.5 feet long, set 1 foot in the ground or place in a mound of earth and stone as prescribed by NRS 517.030. All monument posts are marked by metal tags inscribe so as to appropriately identify the monument.

The location work consisted of making a claim map as provided in NRS 517.040.

Dated this 10<sup>th</sup> day of October, 1988

Molycorp, Inc.

By: Ray W. Hammitt  
Ray W. Hammitt  
Agent for Molycorp, Inc.



Claim Map showing corner numbers

Recorder's Stamp

123905

OFFICIAL RECORD  
EUREKA COUNTY, NEVADA  
MINERAL RIGHTS RECORDER  
FILE NO. 621

BOOK 188 PAGE 590

RECORDED AT THE REQUEST OF  
Molycorp, Inc.  
88 OCT 26 AM 4:40

BOOK 188 PAGE 590

123806

CERTIFICATE OF LOCATION  
LODE MINING CLAIM

MOLYCORP, INC., whose mailing address is P. O. Box 37, Louviers, Colorado 80131, by its undersigned agent, hereby certifies that it has located the MH- 99 lode mining claim in Eureka, County, Nevada, on the 30<sup>th</sup> day of July, 1988. The claim is located in the following Mount Diablo Meridian quarter section(s):

Quarter	Section	Township	Range
<u>SW</u>	<u>27</u>	<u>27 N</u>	<u>52 E</u>
<u>SE</u>	<u>27</u>	<u>27 N</u>	<u>52 E</u>
<u>NW</u>	<u>34</u>	<u>27 N</u>	<u>52 E</u>
<u>NE</u>	<u>34</u>	<u>27 N</u>	<u>52 E</u>

The claim is approximately 1500 feet long and 600 feet wide, such that 1485 feet is claimed in a northerly direction and 15 feet in a southerly direction from the point of discovery (monument of location), at which the Notice of Location was posted, together with 300 feet on each side of the monument of location and center line of the claim. The general course of the lode is north-south.

The NW corner of this claim is located approximately 6035 feet in a north direction, thence 2610 feet in a east direction from the SE corner of Section 33, Township 27 North, Range 52 East, Mount Diablo Meridian.

Monument posts defining the boundaries of this claim are located and marked as follows: Beginning at the NW corner post No. 1 of this claim, marked NW corner, thence 600 feet east to the NE corner post No. 2 of this claim, marked NE corner, thence 750 feet south to the east side center post No. 3 of this claim, marked E side center, thence 750 feet south to the SE corner post No. 4 of this claim, marked SE corner, thence 600 feet west to the SW corner post No. 5 of this claim, marked SW corner, thence 750 feet north to the west side center post No. 6 of this claim, marked W side center, thence 750 feet north to the point of beginning (see map below). Monument posts are 3 inch diameter durable plastic pipe at least 4.5 feet long, set 1 foot in the ground or place in a mound of earth and stone as prescribed by NRS 517.030. All monument posts are marked by metal tags inscribe so as to appropriately identify the monument.

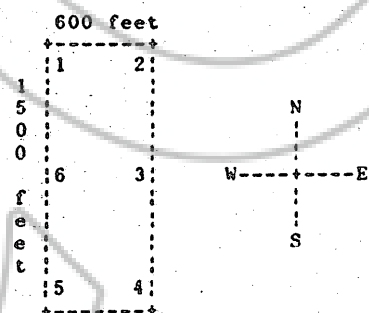
The location work consisted of making a claim map as provided in NRS 517.040.

Dated this 10<sup>th</sup> day of October, 1988

Molycorp, Inc.

By: Ray W. Hammitt  
Ray W. Hammitt  
Agent for Molycorp, Inc.

Recorder's Stamp



Claim Map showing corner numbers

RECORDED AT THE REQUEST OF  
BOOK 188 PAGE 591  
Molycorp, Inc.  
88 OCT 26 AM 4:40  
ORIGINAL RECORDS  
EUREKA COUNTY, NEVADA  
FILE NO. 123806  
FEE \$ 6.00  
BOOK 188 PAGE 591



123807  
CERTIFICATE OF LOCATION  
LODE MINING CLAIM

MOLYCORP, INC., whose mailing address is P. O. Box 37, Louviers, Colorado 80131, by its undersigned agent, hereby certifies that it has located the MH-100 lode mining claim in Eureka, County, Nevada, on the 30<sup>th</sup> day of July, 1988. The claim is located in the following Mount Diablo Meridian quarter section(s):

Quarter	Section	Township	Range
<u>NW</u>	<u>34</u>	<u>27N</u>	<u>52E</u>
<u>NE</u>	<u>34</u>	<u>27N</u>	<u>52E</u>

The claim is approximately 1500 feet long and 600 feet wide, such that 1485 feet is claimed in a southerly direction and 15 feet in a northerly direction from the point of discovery (monument of location), at which the Notice of Location was posted, together with 300 feet on each side of the monument of location and center line of the claim. The general course of the lode is north-south.

The NW corner of this claim is located approximately 4535 feet in a north direction, thence 2610 feet in a east direction from the SE corner of Section 33, Township 27 North, Range 52 East, Mount Diablo Meridian.

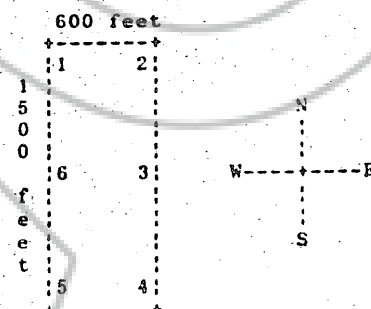
Monument posts defining the boundaries of this claim are located and marked as follows: Beginning at the NW corner post No. 1 of this claim, marked NW corner, thence 600 feet east to the NE corner post No. 2 of this claim, marked NE corner, thence 750 feet south to the east side center post No. 3 of this claim, marked E side center, thence 750 feet south to the SE corner post No. 4 of this claim, marked SE corner, thence 600 feet west to the SW corner post No. 5 of this claim, marked SW corner, thence 750 feet north to the west side center post No. 6 of this claim, marked W side center, thence 750 feet north to the point of beginning (see map below). Monument posts are 3 inch diameter durable plastic pipe at least 4.5 feet long, set 1 foot in the ground or place in a mound of earth and stone as prescribed by NRS 517.030. All monument posts are marked by metal tags inscribe so as to appropriately identify the monument.

The location work consisted of making a claim map as provided in NRS 517.040.

Dated this 10<sup>th</sup> day of October, 1988

Molycorp, Inc.

By: Ray W. Hammitt  
Ray W. Hammitt  
Agent for Molycorp, Inc.



Claim Map showing corner numbers

Recorder's Stamp

OFFICIAL RECORDS  
EUREKA COUNTY, NEVADA  
FILE NO. 123807  
FILE 5 625

RECORDED AT THE REQUEST OF  
BOOK 188 PAGE 592  
Molycorp, Inc.  
88 OCT 26 AM 2:40

BOOK 188 PAGE 592

123808

CERTIFICATE OF LOCATION  
LODE MINING CLAIM

MOLYCORP, INC., whose mailing address is P. O. Box 37, Louviers, Colorado 80131, by its undersigned agent, hereby certifies that it has located the MH- 101 lode mining claim in Eureka, County, Nevada, on the 30<sup>th</sup> day of July, 1988. The claim is located in the following Mount Diablo Meridian quarter section(s):

Quarter	Section	Township	Range
<u>SE</u>	<u>27</u>	<u>27N</u>	<u>52E</u>
<u>NE</u>	<u>34</u>	<u>27N</u>	<u>52E</u>

The claim is approximately 1500 feet long and 600 feet wide, such that 1485 feet is claimed in a northerly direction and 15 feet in a southerly direction from the point of discovery (monument of location), at which the Notice of Location was posted, together with 300 feet on each side of the monument of location and center line of the claim. The general course of the lode is north-south.

The NW corner of this claim is located approximately 6035 feet in a north direction, thence 3210 feet in a east direction from the SE corner of Section 33, Township 27 North, Range 52 East, Mount Diablo Meridian.

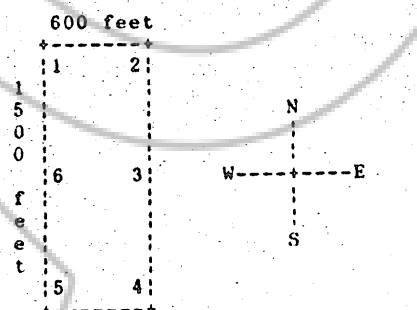
Monument posts defining the boundaries of this claim are located and marked as follows: Beginning at the NW corner post No. 1 of this claim, marked NW corner, thence 600 feet east to the NE corner post No. 2 of this claim, marked NE corner, thence 750 feet south to the east side center post No. 3 of this claim, marked E side center, thence 750 feet south to the SE corner post No. 4 of this claim, marked SE corner, thence 600 feet west to the SW corner post No. 5 of this claim, marked SW corner, thence 750 feet north to the west side center post No. 6 of this claim, marked W side center, thence 750 feet north to the point of beginning (see map below). Monument posts are 3 inch diameter durable plastic pipe at least 4.5 feet long, set 1 foot in the ground or place in a mound of earth and stone as prescribed by NRS 517.030. All monument posts are marked by metal tags inscribe so as to appropriately identify the monument.

The location work consisted of making a claim map as provided in NRS 517.040.

Dated this 10<sup>th</sup> day of October, 1988

Molycorp, Inc.

By: Ray W. Hammitt  
Ray W. Hammitt  
Agent for Molycorp, Inc.



Claim Map showing corner numbers

Recorder's Stamp

123808  
FILE NO.  
EUREKA COUNTY, NEVADA  
M.H. PRELIMINARY RECORDS  
FEE \$6.25

88 OCT 26 18:40

RECORDED AT THE REQUEST OF  
BOOK 188 PAGE 593  
Molycorp, Inc.

BOOK 188 PAGE 593

123809

CERTIFICATE OF LOCATION  
LODE MINING CLAIM

MOLYCORP, INC., whose mailing address is P. O. Box 37, Louviers, Colorado 80131, by its undersigned agent, hereby certifies that it has located the MH-102 lode mining claim in Eureka, County, Nevada, on the 30<sup>th</sup> day of July, 1988. The claim is located in the following Mount Diablo Meridian quarter section(s):

Quarter	Section	Township	Range
<u>NE</u>	<u>34</u>	<u>27 N</u>	<u>52 E</u>

The claim is approximately 1500 feet long and 600 feet wide, such that 1485 feet is claimed in a southerly direction and 15 feet in a northerly direction from the point of discovery (monument of location), at which the Notice of Location was posted, together with 300 feet on each side of the monument of location and center line of the claim. The general course of the lode is north-south.

The NW corner of this claim is located approximately 4535 feet in a north direction, thence 3210 feet in a east direction from the SE corner of Section 33, Township 27 North, Range 52 East, Mount Diablo Meridian.

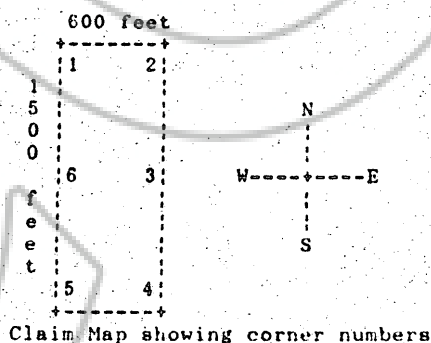
Monument posts defining the boundaries of this claim are located and marked as follows: Beginning at the NW corner post No. 1 of this claim, marked NW corner, thence 600 feet east to the NE corner post No. 2 of this claim, marked NE corner, thence 750 feet south to the east side center post No. 3 of this claim, marked E side center, thence 750 feet south to the SE corner post No. 4 of this claim, marked SE corner, thence 600 feet west to the SW corner post No. 5 of this claim, marked SW corner, thence 750 feet north to the west side center post No. 6 of this claim, marked W side center, thence 750 feet north to the point of beginning (see map below). Monument posts are 3 inch diameter durable plastic pipe at least 4.5 feet long, set 1 foot in the ground or place in a mound of earth and stone as prescribed by NRS 517.030. All monument posts are marked by metal tags inscribe so as to appropriately identify the monument.

The location work consisted of making a claim map as provided in NRS 517.040.

Dated this 10<sup>th</sup> day of October, 1988.

Molycorp, Inc.

By: Ray W. Hammitt  
Ray W. Hammitt  
Agent for Molycorp, Inc.



Recorder's Stamp

123809  
FILE NO.  
EUREKA COUNTY, NEVADA  
MIN. PLATS FILE RECORDER  
FILE NO. 625  
BOOK 188 PAGE 594  
RECORDED AT THE REQUEST OF  
Molycorp, Inc.  
88 OCT 26 18:40



123810  
CERTIFICATE OF LOCATION  
LODE MINING CLAIM

MOLYCORP, INC., whose mailing address is P. O. Box 37, Louviers, Colorado 80131, by its undersigned agent, hereby certifies that it has located the MH-103 lode mining claim in Eureka, County, Nevada, on the 30th day of July, 1988. The claim is located in the following Mount Diablo Meridian quarter section(s):

Quarter	Section	Township	Range
<u>SE</u>	<u>27</u>	<u>27N</u>	<u>52E</u>
<u>NE</u>	<u>34</u>	<u>27N</u>	<u>52E</u>

The claim is approximately 1500 feet long and 600 feet wide, such that 1485 feet is claimed in a northerly direction and 15 feet in a southerly direction from the point of discovery (monument of location), at which the Notice of Location was posted, together with 300 feet on each side of the monument of location and center line of the claim. The general course of the lode is north-south.

The NW corner of this claim is located approximately 6035 feet in a north direction, thence 3810 feet in a east direction from the SE corner of Section 33, Township 27 North, Range 52 East, Mount Diablo Meridian.

Monument posts defining the boundaries of this claim are located and marked as follows: Beginning at the NW corner post No. 1 of this claim, marked NW corner, thence 600 feet east to the NE corner post No. 2 of this claim, marked NE corner, thence 750 feet south to the east side center post No. 3 of this claim, marked E side center, thence 750 feet south to the SE corner post No. 4 of this claim, marked SE corner, thence 600 feet west to the SW corner post No. 5 of this claim, marked SW corner, thence 750 feet north to the west side center post No. 6 of this claim, marked W side center, thence 750 feet north to the point of beginning (see map below). Monument posts are 3 inch diameter durable plastic pipe at least 4.5 feet long, set 1 foot in the ground or place in a mound of earth and stone as prescribed by NRS 517.030. All monument posts are marked by metal tags inscribe so as to appropriately identify the monument.

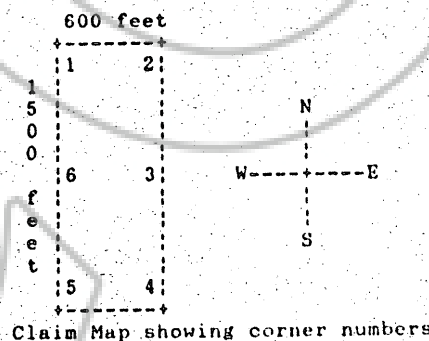
The location work consisted of making a claim map as provided in NRS 517.040.

Dated this 10th day of October, 1988

Molycorp, Inc.

By: Ray W. Hammitt  
Ray W. Hammitt  
Agent for Molycorp, Inc.

Recorder's Stamp



123810  
RECORDED AT THE REQUEST OF  
BOOK 188 PAGE 595  
Molycorp, Inc.  
88 OCT 26 AM 40  
OFFICIAL RECORDS  
EUREKA COUNTY, CALIF.  
FILE NO. 123810  
FEE \$ 6.00  
BOOK 188 PAGE 595

123811

CERTIFICATE OF LOCATION  
LODE MINING CLAIM

MOLYCORP, INC., whose mailing address is P. O. Box 37, Louviers, Colorado 80131, by its undersigned agent, hereby certifies that it has located the MH- 104 lode mining claim in Eureka, County, Nevada, on the 30<sup>th</sup> day of July, 1988. The claim is located in the following Mount Diablo Meridian quarter section(s):

Quarter	Section	Township	Range
<u>NE</u>	<u>34</u>	<u>27N</u>	<u>52E</u>

The claim is approximately 1500 feet long and 600 feet wide, such that 1485 feet is claimed in a southerly direction and 15 feet in a northerly direction from the point of discovery (monument of location), at which the Notice of Location was posted, together with 300 feet on each side of the monument of location and center line of the claim. The general course of the lode is north-south.

The NW corner of this claim is located approximately 4535 feet in a north direction, thence 3810 feet in a east direction from the SE corner of Section 33, Township 27 North, Range 52 East, Mount Diablo Meridian.

Monument posts defining the boundaries of this claim are located and marked as follows: Beginning at the NW corner post No. 1 of this claim, marked NW corner, thence 600 feet east to the NE corner post No. 2 of this claim, marked NE corner, thence 750 feet south to the east side center post No. 3 of this claim, marked E side center, thence 750 feet south to the SE corner post No. 4 of this claim, marked SE corner, thence 600 feet west to the SW corner post No. 5 of this claim, marked SW corner, thence 750 feet north to the west side center post No. 6 of this claim, marked W side center, thence 750 feet north to the point of beginning (see map below). Monument posts are 3 inch diameter durable plastic pipe at least 4.5 feet long, set 1 foot in the ground or place in a mound of earth and stone as prescribed by NRS 517.030. All monument posts are marked by metal tags inscribe so as to appropriately identify the monument.

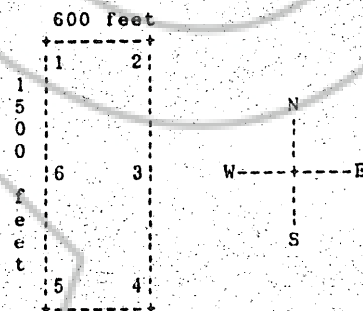
The location work consisted of making a claim map as provided in NRS 517.040.

Dated this 10<sup>th</sup> day of October, 1988

Molycorp, Inc.

By: Ray W. Hammitt  
Ray W. Hammitt  
Agent for Molycorp, Inc.

Recorder's Stamp



Claim Map showing corner numbers

RECORDED AT THE REQUEST OF  
BOOK 188 PAGE 596  
BORN 188 PAGE 596  
Molycorp, Inc.  
EUREKA COUNTY, NEVADA  
MINERAL RIGHTS RECORDER  
FILE NO. 123811  
FILE 3621

BOOK 188 PAGE 596

123812

CERTIFICATE OF LOCATION  
LODE MINING CLAIM

MOLYCORP, INC., whose mailing address is P. O. Box 37, Louviers, Colorado 80131, by its undersigned agent, hereby certifies that it has located the MH- 105 lode mining claim in Eureka, County, Nevada, on the 30<sup>th</sup> day of July, 1988. The claim is located in the following Mount Diablo Meridian quarter section(s):

Quarter	Section	Township	Range
<u>NE</u>	<u>33</u>	<u>27 N</u>	<u>52 E</u>
<u>SE</u>	<u>33</u>	<u>27 N</u>	<u>52 E</u>
<u>NW</u>	<u>34</u>	<u>27 N</u>	<u>52 E</u>
<u>SW</u>	<u>34</u>	<u>27 N</u>	<u>52 E</u>

The claim is approximately 1500 feet long and 600 feet wide, such that 1485 feet is claimed in a northerly direction and 15 feet in a southerly direction from the point of discovery (monument of location), at which the Notice of Location was posted, together with 300 feet on each side of the monument of location and center line of the claim. The general course of the lode is north-south.

The NW corner of this claim is located approximately 3035 feet in a north direction, thence 390 feet in a west direction from the SE corner of Section 33, Township 27 North, Range 52 East, Mount Diablo Meridian.

Monument posts defining the boundaries of this claim are located and marked as follows: Beginning at the NW corner post No. 1 of this claim, marked NW corner, thence 600 feet east to the NE corner post No. 2 of this claim, marked NE corner, thence 750 feet south to the east side center post No. 3 of this claim, marked E side center, thence 750 feet south to the SE corner post No. 4 of this claim, marked SE corner, thence 600 feet west to the SW corner post No. 5 of this claim, marked SW corner, thence 750 feet north to the west side center post No. 6 of this claim, marked W side center, thence 750 feet north to the point of beginning (see map below). Monument posts are 3 inch diameter durable plastic pipe at least 4.5 feet long, set 1 foot in the ground or place in a mound of earth and stone as prescribed by NRS 517.030. All monument posts are marked by metal tags inscribe so as to appropriately identify the monument.

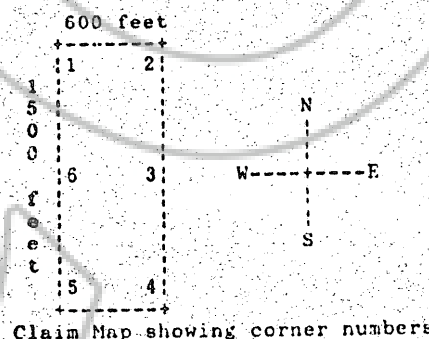
The location work consisted of making a claim map as provided in NRS 517.040.

Dated this 10<sup>th</sup> day of October, 1988

Molycorp, Inc.

By: Ray W. Hammitt  
Ray W. Hammitt  
Agent for Molycorp, Inc.

Recorder's Stamp



123812

OFFICIAL RECORD  
EUREKA COUNTY, N.V. 2A  
FILE NO. REC'D. FILED  
FEB 26 1988

RECORDED AT THE REQUEST OF  
BOOK 188 PAGE 597  
Molycorp, Inc.  
88 OCT 26 88:40

BOOK 188 PAGE 597



123813

CERTIFICATE OF LOCATION  
LODE MINING CLAIM

MOLYCORP, INC., whose mailing address is P. O. Box 37, Louviers, Colorado 80131, by its undersigned agent, hereby certifies that it has located the MH- 106 lode mining claim in Eureka, County, Nevada, on the 30<sup>th</sup> day of July, 1988. The claim is located in the following Mount Diablo Meridian quarter section(s):

Quarter	Section	Township	Range
<u>SE</u>	<u>33</u>	<u>27N</u>	<u>52E</u>
<u>SW</u>	<u>34</u>	<u>27N</u>	<u>52E</u>

The claim is approximately 1500 feet long and 600 feet wide, such that 1485 feet is claimed in a southerly direction and 15 feet in a northerly direction from the point of discovery (monument of location), at which the Notice of Location was posted, together with 300 feet on each side of the monument of location and center line of the claim. The general course of the lode is north-south.

The NW corner of this claim is located approximately 1535 feet in a north direction, thence 390 feet in a west direction from the SE corner of Section 33, Township 27 North, Range 52 East, Mount Diablo Meridian.

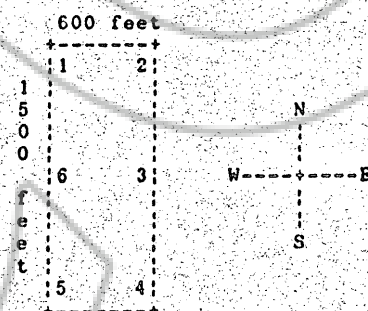
Monument posts defining the boundaries of this claim are located and marked as follows: Beginning at the NW corner post No. 1 of this claim, marked NW corner, thence 600 feet east to the NE corner post No. 2 of this claim, marked NE corner, thence 750 feet south to the east side center post No. 3 of this claim, marked E side center, thence 750 feet south to the SE corner post No. 4 of this claim, marked SE corner, thence 600 feet west to the SW corner post No. 5 of this claim, marked SW corner, thence 750 feet north to the west side center post No. 6 of this claim, marked W side center, thence 750 feet north to the point of beginning (see map below). Monument posts are 3 inch diameter durable plastic pipe at least 4.5 feet long, set 1 foot in the ground or place in a mound of earth and stone as prescribed by NRS 517.030. All monument posts are marked by metal tags inscribe so as to appropriately identify the monument.

The location work consisted of making a claim map as provided in NRS 517.040.

Dated this 10<sup>th</sup> day of October, 1988

Molycorp, Inc.

By: Ray W. Hammitt  
Ray W. Hammitt  
Agent for Molycorp, Inc.



Claim Map showing corner numbers.

Recorder's Stamp

OFFICIAL RECORDS  
EUREKA COUNTY, NEVADA  
MINERAL RIGHTS RECORDS  
FILE NO. 123813

BOOK 188 PAGE 598  
Molycorp, Inc.  
88 OCT 26 AM 4:40

RECORDED AT THE REQUEST OF

BOOK 188 PAGE 598

123814

CERTIFICATE OF LOCATION  
LODE MINING CLAIM

MOLYCORP, INC., whose mailing address is P. O. Box 37, Louviers, Colorado 80131, by its undersigned agent, hereby certifies that it has located the MH-107 lode mining claim in Eureka, County, Nevada, on the 30<sup>th</sup> day of July, 1988. The claim is located in the following Mount Diablo Meridian quarter section(s):

Quarter	Section	Township	Range
<u>NE</u>	<u>33</u>	<u>27N</u>	<u>52E</u>
<u>SE</u>	<u>33</u>	<u>27N</u>	<u>52E</u>

The claim is approximately 1500 feet long and 600 feet wide, such that 1485 feet is claimed in a northerly direction and 15 feet in a southerly direction from the point of discovery (monument of location), at which the Notice of Location was posted, together with 300 feet on each side of the monument of location and center line of the claim. The general course of the lode is north-south.

The NW corner of this claim is located approximately 3035 feet in a North direction, thence 990 feet in a West direction from the SE corner of Section 33, Township 27 North, Range 52 East, Mount Diablo Meridian.

Monument posts defining the boundaries of this claim are located and marked as follows: Beginning at the NW corner post No. 1 of this claim, marked NW corner, thence 600 feet east to the NE corner post No. 2 of this claim, marked NE corner, thence 750 feet south to the east side center post No. 3 of this claim, marked E side center, thence 750 feet south to the SE corner post No. 4 of this claim, marked SE corner, thence 600 feet west to the SW corner post No. 5 of this claim, marked SW corner, thence 750 feet north to the west side center post No. 6 of this claim, marked W side center, thence 750 feet north to the point of beginning (see map below). Monument posts are 3 inch diameter durable plastic pipe at least 4.5 feet long, set 1 foot in the ground or place in a mound of earth and stone as prescribed by NRS 517.030. All monument posts are marked by metal tags inscribe so as to appropriately identify the monument.

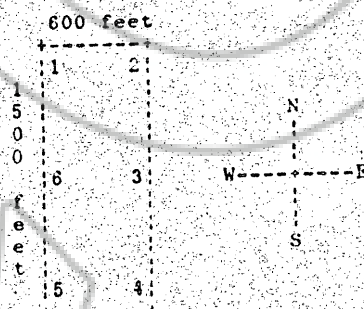
The location work consisted of making a claim map as provided in NRS 517.040.

Dated this 10<sup>th</sup> day of October, 1988

Molycorp, Inc.

By: Ray W. Hammitt  
Ray W. Hammitt  
Agent for Molycorp, Inc.

Recorder's Stamp



Claim Map showing corner numbers

123814

OFFICIAL RECORD  
EUREKA COUNTY, NEVADA  
FILE NO. 625

RECORDED AT THE REQUEST OF  
BOOK 188 PAGE 599  
Molycorp, Inc.  
88 OCT 26 AM 40

BOOK 188 PAGE 599



123815

CERTIFICATE OF LOCATION  
LODE MINING CLAIM

MOLYCORP, INC., whose mailing address is P. O. Box 37, Louviers, Colorado 80131, by its undersigned agent, hereby certifies that it has located the MH- 108 lode mining claim in Eureka, County, Nevada, on the 30<sup>th</sup> day of July, 1988. The claim is located in the following Mount Diablo Meridian quarter section(s):

Quarter	Section	Township	Range
<u>SE</u>	<u>33</u>	<u>27N</u>	<u>52E</u>

The claim is approximately 1500 feet long and 600 feet wide, such that 1485 feet is claimed in a southerly direction and 15 feet in a northerly direction from the point of discovery (monument of location), at which the Notice of Location was posted, together with 300 feet on each side of the monument of location and center line of the claim. The general course of the lode is north-south.

The NW corner of this claim is located approximately 1535 feet in a north direction, thence 990 feet in a west direction from the SE corner of Section 33, Township 27 North, Range 52 East, Mount Diablo Meridian.

Monument posts defining the boundaries of this claim are located and marked as follows: Beginning at the NW corner post No. 1 of this claim, marked NW corner, thence 600 feet east to the NE corner post No. 2 of this claim, marked NE corner, thence 750 feet south to the east side center post No. 3 of this claim, marked E side center, thence 750 feet south to the SE corner post No. 4 of this claim, marked SE corner, thence 600 feet west to the SW corner post No. 5 of this claim, marked SW corner, thence 750 feet north to the west side center post No. 6 of this claim, marked W side center, thence 750 feet north to the point of beginning (see map below). Monument posts are 3 inch diameter durable plastic pipe at least 4.5 feet long, set 1 foot in the ground or place in a mound of earth and stone as prescribed by NRS 517.030. All monument posts are marked by metal tags inscribe so as to appropriately identify the monument.

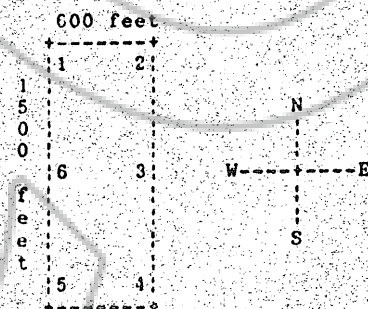
The location work consisted of making a claim map as provided in NRS 517.040.

Dated this 10<sup>th</sup> day of October, 1988

Molycorp, Inc.

By: Ray W. Hammitt  
Ray W. Hammitt  
Agent for Molycorp, Inc.

Recorder's Stamp



Claim Map showing corner numbers

RECORDED AT THE REQUEST OF  
BOOK 188 PAGE 600  
Molycorp, Inc.  
OCT 26 1988  
OFFICIAL RECORDS  
EUREKA COUNTY, NEVADA  
FILE NO. 123815  
FEE \$ 6.45

BOOK 188 PAGE 600