

AFFIDAVIT OF LABOR EXPENSES  
AND IMPROVEMENTS MADE  
FOR THE ASSESSMENT YEAR  
ENDING SEPTEMBER 1, 1988

STATE OF NEVADA )  
                  ) SS.  
COUNTY OF LANDER )

12-1260

JAMES A McGLASSON, being first duly sworn, deposes and says:

1. That he is an agent for St. George Metals, Inc. of 135 East Second Street, P.O. Box 548, Battle Mountain, Nevada 89820.

2. That this affidavit is made on behalf of the current owners of the unpatented claims listed below:

Claims: BEO 77 through 112  
NMC#: 308733 through 308768  
Claimants: VEK Associates, 836 E. York Way  
Sparks NV 89431

3. That an aggregate amount equal to at least ONE HUNDRED DOLLARS (\$100.00) per claim was expended for labor and improvements for the benefit of each and all the of the said claims as part of a contiguous group under a common plan of development for the assessment year ending September 1, 1988.

4. That the above claims are located in Eureka County, Nevada and are in Section 32, T33N, R50E, MDBM.


5. That the work consisted of geophysical surveys. A detailed report as required by Federal and Nevada mining laws is attached as APPENDIX A and is made a part hereof.

6. That the above work was performed on the entire group BEO 77 through 112 as well as additional work on BEO 95, 97, 99, 101, 103, 105, 107, 109, and 111, as shown on the map in the attached APPENDIX A, between June 4 and August 30, 1988.

7. That a total of more than THIRTY-SIX HUNDRED DOLLARS (\$3,600.00) was expended for the above labor and improvements for the purpose of developing the mineral potential of the claims and to maintain and hold such claims. The work was performed at the expense of St. George Metals, Inc. under the direction of the affiant and on behalf of the claim owners.

*James A. McGlasson* Date: 10/27/88  
James A. McGlasson  
Agent for St. George Metals, Inc.  
P.O. Box 548  
135 East Second Street  
Battle Mountain, Nevada 89820

Subscribed and sworn to before me this 27th day of October, 1988.



APPENDIX A

The following report details the geophysical surveys undertaken as part of the development of the subject claims. The maps and descriptions give the location(s) of the surveys relative to the claim boundaries and discovery points. All work was conducted per the specifications of:

James A. McGlasson, M.S. Geology, 7387 S. Flower Street, Littleton, Colorado 80123, over 15 years experience in exploration geology.

Raymond T. Bell, M.S. Geophysics, 1606 Wollacott Street, Redondo Beach, CA 90278, over 15 years experience in exploration geophysics.

The survey was performed by Phoenix Geoscience, Inc., 555 17th Street, Suite 2570, Denver, CO 80202. Phoenix Geoscience has been doing quality geophysical exploration for more than 10 years.

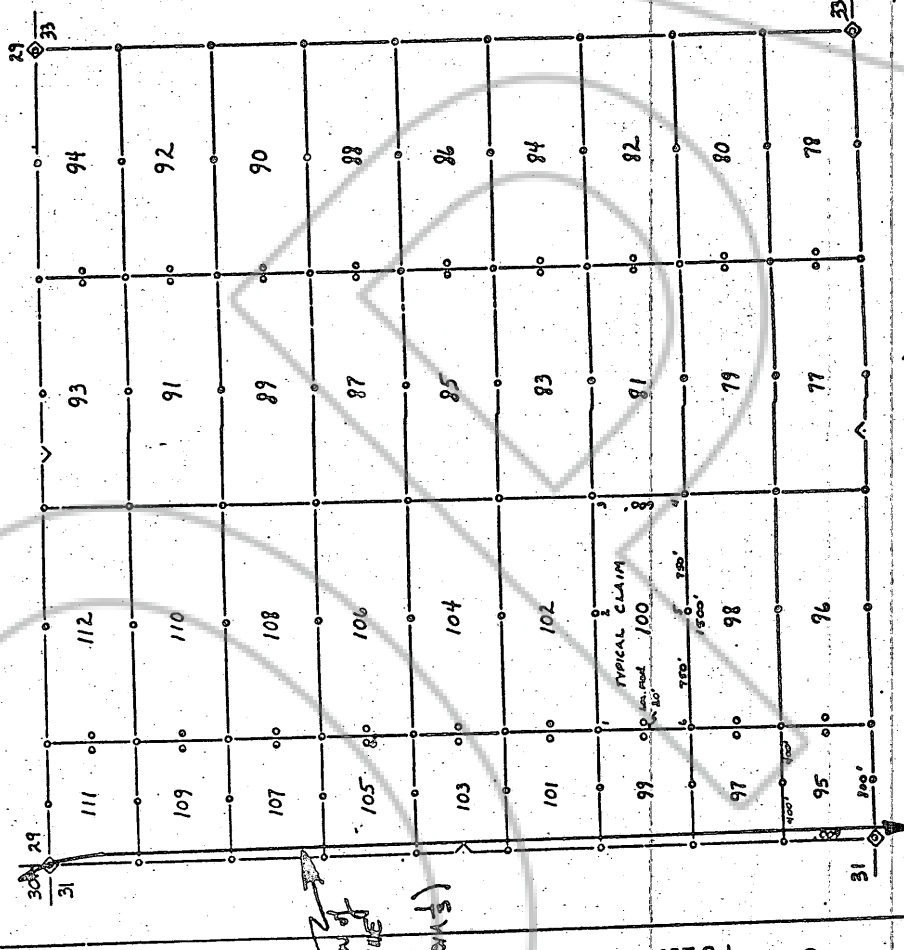
The surveys consisted of multi-frequency induced polarization. The results of the survey are detailed information about the sub-surface geologic and geophysical conditions below the claims. The claims involved are listed in the main body of this affidavit and shown on the attached map. The data is presented on the attached sections. Interpretations were made by R. T. Bell (above).

BOOK 186  
BOOK 189 PAGE 530

BEO CLAIMS #77-112  
SEC. 32, T. 33N, R. 50E  
EUREKA COUNTY, NEVADA

Located: May 8, 1984  
By: VEK ASSOCIATES  
836 E. York Way  
SPARKS, NEVADA  
89431

◇ Section of 1/4 center  
○ Claim center of sec. 100

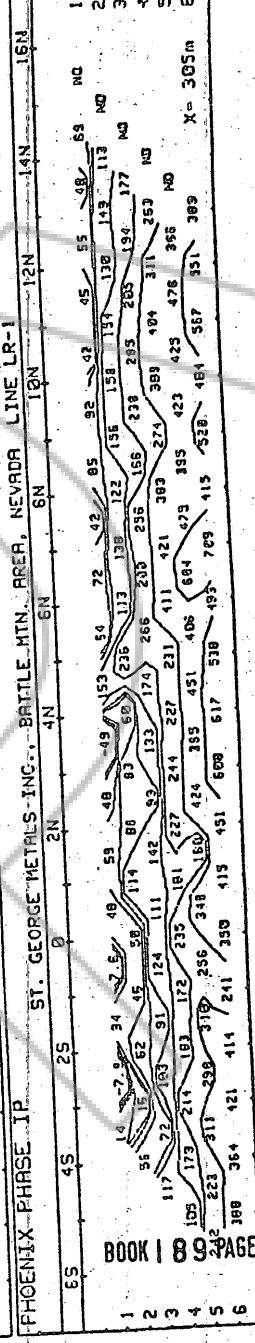
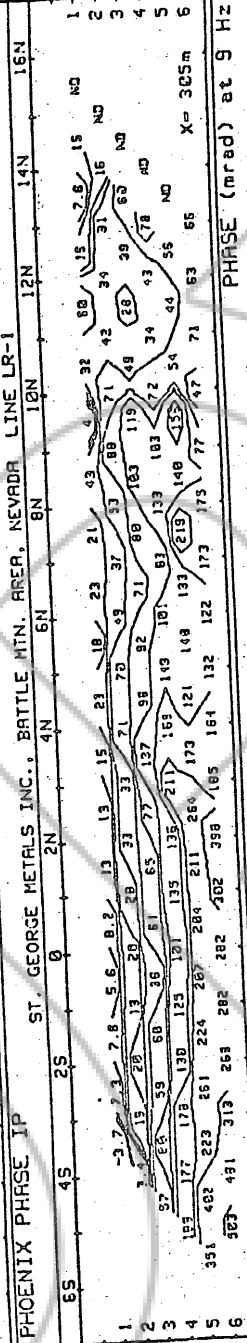
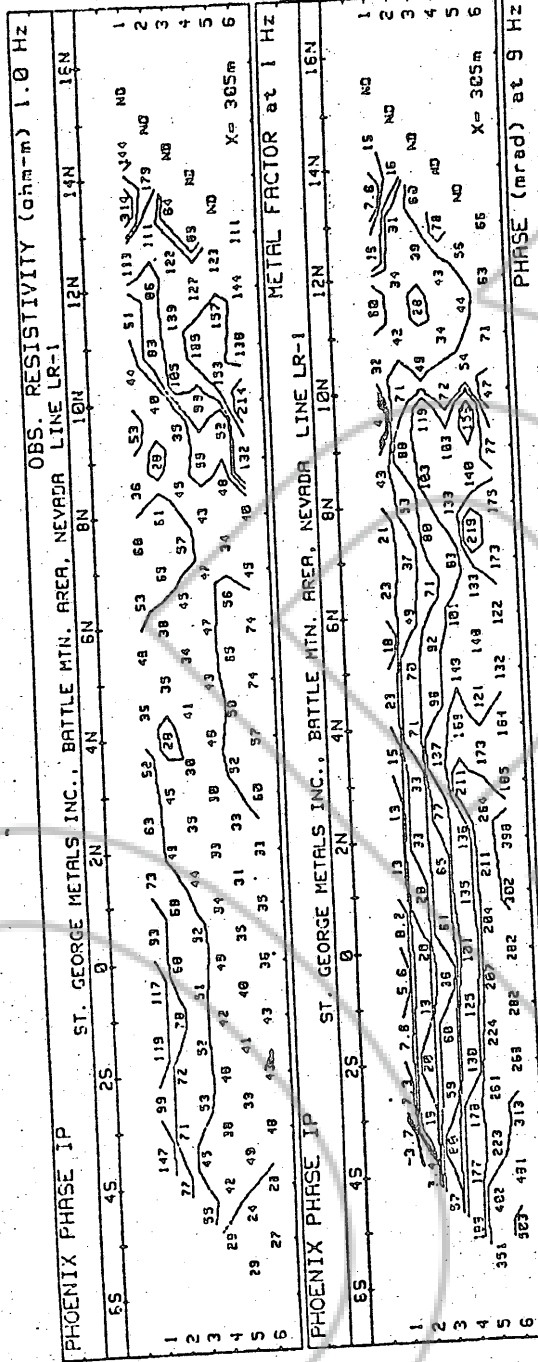


Portion of  
IP line  
LR-1  
(southern)

BOOK 189 PAGE 53 AREA G

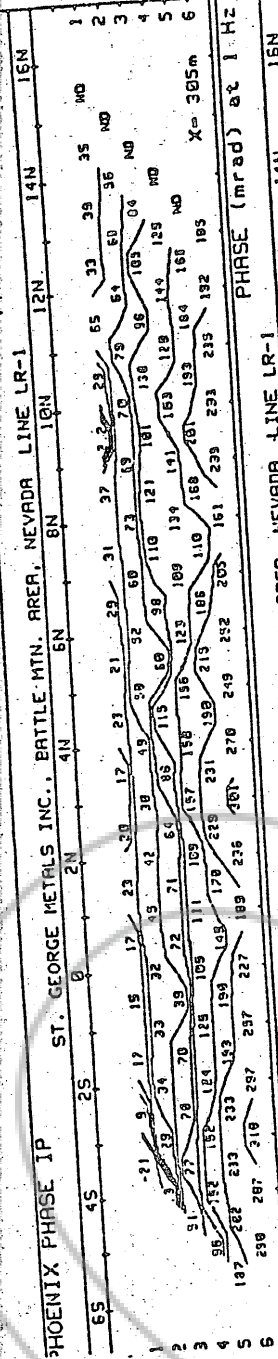
FILED IN THE OFFICE OF THE COUNTY CLERK  
EUREKA COUNTY, NEVADA  
JUL 25 1984  
BY: VEK ASSOCIATES  
836 E. YORK WAY  
SPARKS, NEVADA 89431





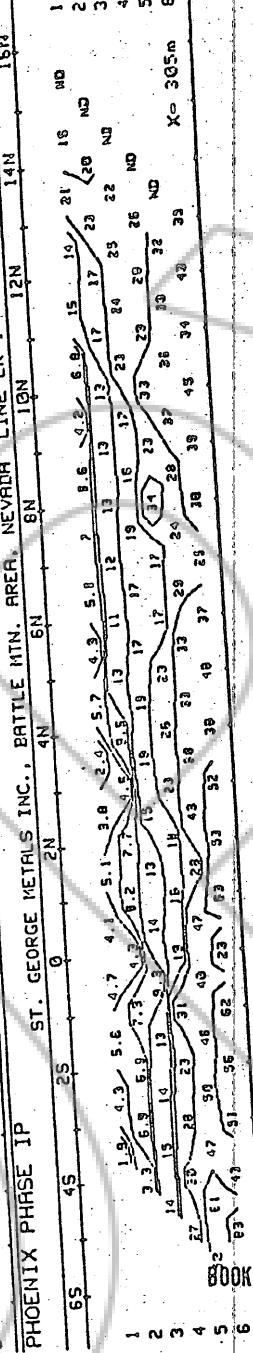
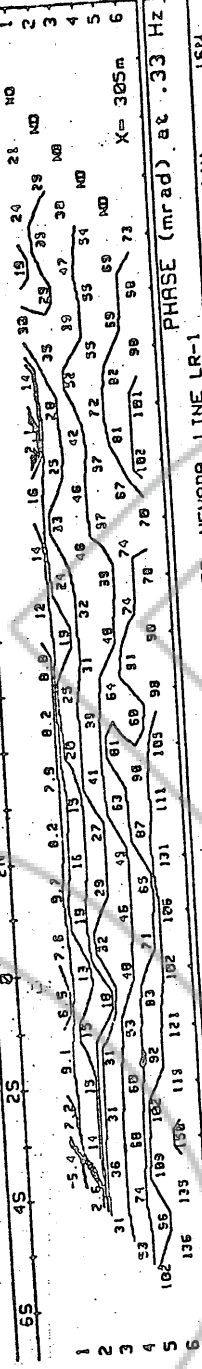
BOOK 189 PAGE 532

PHASE (mrad) at 3 Hz



PHOENIX PHASE IP

ST. GEORGE METALS INC., BATTLE MTN. AREA, NEVADA LINE LR-1



BOOK

89 PAGE 533

RECORDED AT THE REQUEST OF

BOOK 189 PAGE 529

*St George Metals* -

'88 OCT 27 P3:12

OFFICIAL RECORDS  
EUREKA COUNTY, NEVADA  
M.M. REBALLATI, RECORDER

FILE NO.

FEE \$

*63.00*

124260

BOOK 189 PAGE 534