

AND IMPROVEMENTS MADE
FOR THE ASSESSMENT YEAR
ENDING SEPTEMBER 1, 1988

124265

STATE OF NEVADA)
) SS.
COUNTY OF LANDER)

JAMES A. McGLASSON, being first duly sworn, deposes and says:

1. That he is an agent for St. George Metals, Inc. of 135 East Second Street, P.O. Box 548, Battle Mountain, Nevada 89820.

2. That this affidavit is made on behalf of the current owners of the unpatented claims listed below:

Claims: BEO 41 through 72
NMC#: 308701 through 308732
Claimants: VEK Associates, 836 E. York Way
Sparks NV 89431

3. That an aggregate amount equal to at least ONE HUNDRED DOLLARS (\$100.00) per claim was expended for labor and improvements for the benefit of each and all the of the said claims as part of a contiguous group under a common plan of development for the assessment year ending September 1, 1988.

4. That the above claims are located in Eureka County, Nevada and are in Section 20, T33N, R50E, MDBM.

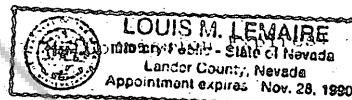
5. That the work consisted of geophysical surveys. A detailed report as required by Federal and Nevada mining laws is attached as APPENDIX A and is made a part hereof.

6. That the above work was performed on the entire group BEO 41 through 72 as well as additional work on BEO 59, 61, 63, 65, 67, 69, and 71, as shown on the map in the attached APPENDIX A, between June 5 and August 30, 1988.

7. That a total of more than THIRTY-TWO HUNDRED DOLLARS (\$3,200.00) was expended for the above labor and improvements for the purpose of developing the mineral potential of the claims and to maintain and hold such claims. The work was performed at the expense of St. George Metals, Inc. under the direction of the affiant and on behalf of the claim owners.

James A. McGlasson Date: 10/27/88
James A. McGlasson
Agent for St. George Metals, Inc.
P.O. Box 548
135 East Second Street
Battle Mountain, Nevada 89820

Subscribed and sworn to before me this 27th day of October, 1988.



BOOK 189 PAGE 557

APPENDIX A

The following report details the geophysical surveys undertaken as part of the development of the subject claims. The maps and descriptions give the location(s) of the surveys relative to the claim boundaries and discovery points. All work was conducted per the specifications of:

James A. McGlasson, M.S. Geology, 7387 S. Flower Street, Littleton, Colorado 80123, over 15 years experience in exploration geology.

Raymond T. Bell, M.S., Geophysics, 1606 Wollacott Street, Redondo Beach, CA 90278, over 15 years experience in exploration geophysics.

The survey was performed by Phoenix Geoscience, Inc., 555 17th Street, Suite 2570, Denver, CO 80202. Phoenix Geoscience has been doing quality geophysical exploration for more than 10 years.

The surveys consisted of multi-frequency induced polarization. The results of the survey are detailed information about the sub-surface geologic and geophysical conditions below the claims. The claims involved are listed in the main body of this affidavit and shown on the attached map. The data is presented on the attached sections. Interpretations were made by R. T. Bell (above).

- ◆ Section corner, found
- > 1/4 corner, found
- Claim corner or location

Chase corners on all 4" PVC pipe.
per 4' worked at 10 position and
found 0.9 per Nevada Revised Statutes
with clearance logs.

286
 DEPARTMENT OF THE ARMY
 OFFICE OF THE ADJUTANT GENERAL
 WASHINGTON, D.C.
 1917

1256

AREA G

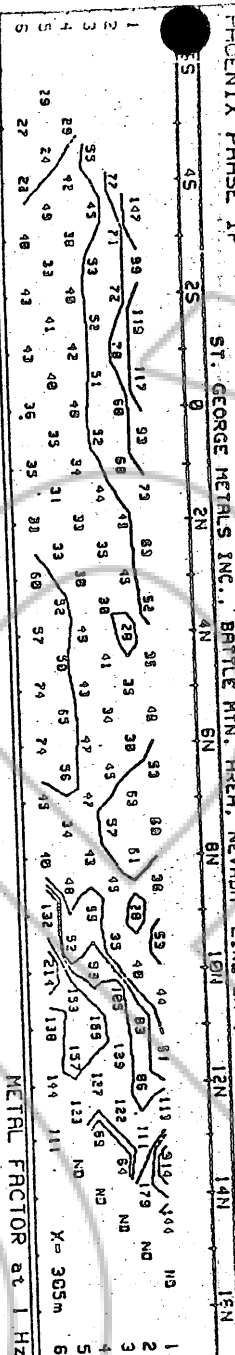
BOOK 1 89 PAGE 559

2017-18
Northern

PHOENIX PHASE IP

ST. GEORGE METALS INC., BATTLE MTN. AREA, NEVADA LINE LR-1

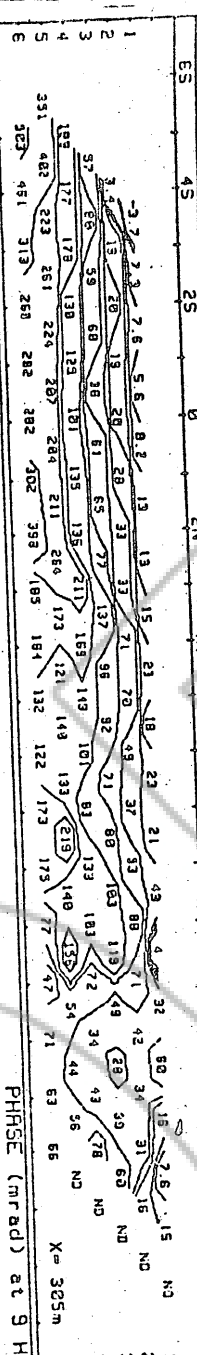
OBS. RESISTIVITY (ohm-m) 1.0



PHOENIX PHASE IP

ST. GEORGE METALS INC., BATTLE MTN. AREA, NEVADA LINE LR-1

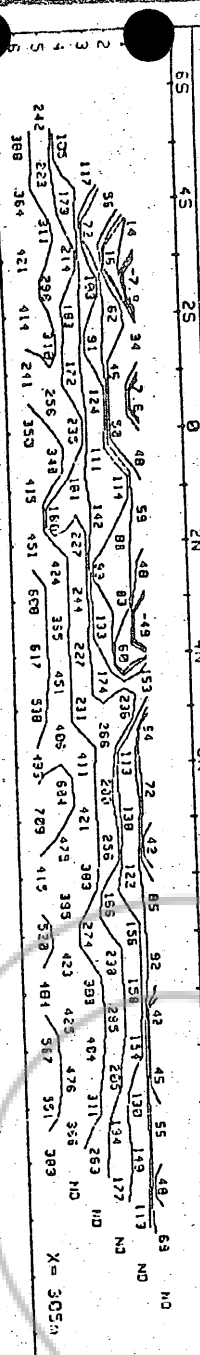
METAL FACTOR at 1 Hz



PHOENIX PHASE IP

ST. GEORGE METALS INC., BATTLE MTN. AREA, NEVADA LINE LR-1

PHASE (mrad) at 9 Hz



RECORDED AT THE REQUEST OF

BOOK 189 PAGE 557

St. George Metals -

OCT 27 P3:12

OFFICIAL RECORDS
EUREKA COUNTY, NEVADA
H.N. REBALEATI, RECORDER

FILE NO. FEE \$ 56.00

124265

BOOK 189 PAGE 562