

23 September 1988

T36N, R49E

124975

Field Date
19, 20 September 1988

CERTIFIED LAND CORNER RECORDATION

DESCRIPTION OF CORNER EVIDENCE FOUND, AND ORIGINAL RECORD (if known)

Record:-- 1872 - North, between Sections 25 and 26.
80.00 Set a charred post in mound with pits as per instructions
for Corner to Sections 23-24-25 and 26.

Found:-- No evidence of the original survey after exhaustive search.
A bent 5/8"x18" steel reinforcing rod in roadway with plastic
cap destroyed at a point Wly., 10" of PNS location for corner
by double proportionate method.

DESCRIPTION OF MONUMENT AND ACCESSORIES ESTABLISHED
TO PERPETUATE THE ORIGINAL LOCATION OF THIS CORNER:



Set:-- A 5/8"x24" steel reinforcing rod with aluminum cap inscribed
as shown

see below

SKETCH, WITH COURSE AND DISTANCE TO ADJACENT CORNER IF DETERMINED IN THIS SURVEY.
(May Sketch or Paste Reproduction on Reverse Side.)

Reference:-- Book NV2, pages 28, 33, 36, 40.

Set:--
Continued




in place of the bent 5/8"x18" rod about 4" below the road
surface from which set a 2" galvanized steel pipe 31"
long (BLM type) with brass cap inscribed as shown at a point
Nly., 30 ft. on the section line from the true point and a
similar monument at a point Ely., 30 ft. on the section
line from the true point. Each 2"IP&BC monument has a mound
of stone set in a tire casing alongside.

see reverse side

I, Paul N. Scherbel certify that I have carefully reviewed the work
done on the diagrammed corner as reported on this recordation form and approve the same.

Signature of Surveyor



6805

Registration No.

STATE OF ~~WYOMING~~ NEVADA

Office of Clerk and Recorder,

County of EUREKA

This "corner record" was filed for record on the 28th day of Nov, 1988, was noted
on the cross-index plat and is assigned page No. R-21, in book No. 36-49 *M. J. Reliance*

cc: BLM
Hull
Terry
Summit

County Official

Cross Index No.	T.	R.	Mer.
	T.	R.	Mer.
	T.	R.	Mer.
	T.	R.	Mer.
	T.	R.	Mer.
	T.	R.	Mer.
	T.	R.	Mer.

124975