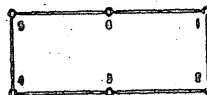


125549



RECORDED AT THE REQUEST OF
APR 11 1989
BOOK 541 PAGE 173

DEC 15 1981

OFFICIAL RECORDS
EUREKA COUNTY, NEVADA
H.M. REBALEATI, RECORDER

125549 6.25

CERTIFICATE OF LOCATION - NEVADA

THE UNDERSIGNED, hereby certifies that ATLAS PRECIOUS METALS INC.,
by its Agent, the undersigned, does hereby locate the AT 49
Lode Mining Claim on this 28th day of October, 1988, situated in the
Unknown Mining District, Eureka County, Nevada.

Said Claim is located in the NW (Quarter) Section(s) 13
Township 18 N., Range 52 E., Mt. Diablo P.M., and is
more particularly described as follows, to wit:

Beginning at the northeast corner post No. 1.

Thence, 750 feet in a south direction to Post No. 2, marked - AT 49 -2-
Thence, 750 feet in a south direction to Post No. 3, marked - AT 49 -3-
Thence, 600 feet in a west direction to Post No. 4, marked - AT 49 -4-
Thence, 750 feet in a north direction to Post No. 5, marked - AT 49 -5-
Thence, 750 feet in a north direction to Post No. 6, marked - AT 49 -6-
Thence, 600 feet in an east direction to Post No. 1, marked - AT 49 -1-

the point of beginning and all posts being 3" x 4' durable plastic pipe

The number of linear feet claimed in length along the course of the vein from the
point of discovery is 1490 feet in a north direction and 10 feet in a
south direction, together with 300 feet on each side of the center of the
vein or lode for the entire length of the claim.

The general course of the vein or lode is north and south

To tie this Claim to the Public Survey, begin at the Northeast corner, Section 13,
Township 18 N., Range 52 E., Mt. Diablo P.M., and bear south 750
feet and west 3500 feet to the northeast corner of this Claim.

The work of location consisted of making the maps as provided in NRS 517.040.
Dated December 6th A.D., 1988, and filed in duplicate.

Atlas Precious Metals Inc.
P.O. Box 1207
Moab, Utah 84532

By: Dave Mathewson
Its Agent - Dave Mathewson
-Locator-

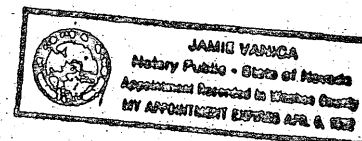
STATE OF NEVADA)
COUNTY OF WASHOE)

Sworn to and acknowledged before me this 11th day of December, 1988,
by Dave Mathewson as Agent for Atlas Precious Metals Inc.

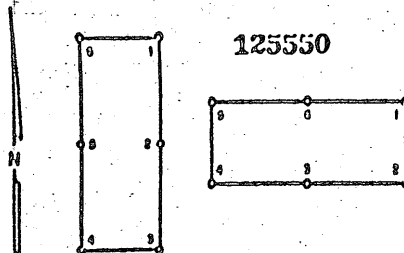
Jamie Varvica
Notary Public

My Commission Expires:

April 6, 1992



BOOK 102 PAGE 173



RECORDED AT THE REQUEST OF
Appx. Surveying
BOOK PAGE
192 174

DEC 15 AM 22

OFFICIAL RECORDS
EUREKA COUNTY, NEVADA
M.N. REGALATI, RECORDER
FILE NO. 125550
FEE \$ 6.25

CERTIFICATE OF LOCATION - NEVADA

THE UNDERSIGNED, hereby certifies that ATLAS PRECIOUS METALS INC., by its Agent, the undersigned, does hereby locate the AT 50 Lode Mining Claim on this 28th day of October, 1988, situated in the Unknown Mining District, Eureka County, Nevada.

Said Claim is located in the NW(SW) (Quarter) Section(s) 13(13) Township 18 N., Range 52 E., Mt. Diablo P.M., and is more particularly described as follows, to wit:

Beginning at the northeast corner post No. 1,
Thence, 750 feet in a south direction to Post No. 2, marked - AT 50 -2.
Thence, 750 feet in a south direction to Post No. 3, marked - AT 50 -3.
Thence, 600 feet in a west direction to Post No. 4, marked - AT 50 -4.
Thence, 750 feet in a north direction to Post No. 5, marked - AT 50 -5.
Thence, 750 feet in a north direction to Post No. 6, marked - AT 50 -6.
Thence, 600 feet in an east direction to Post No. 1, marked - AT 50 -1.

the point of beginning and all posts being 3" x 4" durable plastic pipe.

The number of linear feet claimed in length along the course of the vein from the point of discovery is 10 feet in a north direction and 1490 feet in a south direction, together with 300 feet on each side of the center of the vein or lode for the entire length of the claim.

The general course of the vein or lode is north and south.

To tie this Claim to the Public Survey, begin at the Northeast corner, Section 13, Township 18 N., Range 52 E., Mt. Diablo P.M., and bear south, 2250 feet and west, 3500 feet to the northeast corner of this Claim.

The work of location consisted of making the maps as provided in NRS 517.040.
Dated December 6th A.D., 1988, and filed in duplicate.

Atlas Precious Metals Inc.
P.O. Box 1207
Moab, Utah 84532

By: Dave Mathewson
Its Agent - Dave Mathewson
-Locator-

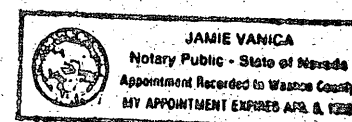
STATE OF NEVADA)
COUNTY OF WASHOE) ss

Sworn to and acknowledged before me this 9th day of December, 1988,
by Dave Mathewson as Agent for Atlas Precious Metals Inc.

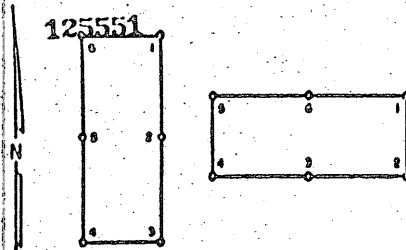
Jamie Vanica
Notary Public

My Commission Expires:

Apr 6 1992



BOOK 102 PAGE 174



RECORDED AT THE REQUEST OF
Atlas Precious Metals Inc.
BOOK 192 PAGE 175

88 DEC 15 AM 12 22

OFFICIAL RECORDS
EUREKA COUNTY, NEVADA
M.H. REGALELLI, RECORDER
FILE NO. 125551 FEE \$ 6.25

CERTIFICATE OF LOCATION - NEVADA

THE UNDERSIGNED, hereby certifies that ATLAS PRECIOUS METALS INC., by its Agent, the undersigned, does hereby locate the AT 51 Lode Mining Claim on this 28th day of October, 1988, situated in the Unknown Mining District, Eureka County, Nevada.

Said Claim is located in the NW (Quarter) Section(s) 13, Township 18 N., Range 52 E., Mt. Diablo P.M., and is more particularly described as follows, to wit:

Beginning at the northeast corner post No. 1,

Thence, 750 feet in a south direction to Post No. 2, marked - AT 51 -2.
Thence, 750 feet in a south direction to Post No. 3, marked - AT 51 -3.
Thence, 600 feet in a west direction to Post No. 4, marked - AT 51 -4.
Thence, 750 feet in a north direction to Post No. 5, marked - AT 51 -5.
Thence, 750 feet in a north direction to Post No. 6, marked - AT 51 -6.
Thence, 600 feet in an east direction to Post No. 1, marked - AT 51 -1.

the point of beginning and all posts being 3" x 4' durable plastic pipe.

The number of linear feet claimed in length along the course of the vein from the point of discovery is 1490 feet in a north direction and 10 feet in a south direction, together with 300 feet on each side of the center of the vein or lode for the entire length of the claim.

The general course of the vein or lode is north and south.

To tie this Claim to the Public Survey, begin at the Northeast corner, Section 13, Township 18 N., Range 52 E., Mt. Diablo P.M., and bear south 750 feet and west 4100 feet to the northeast corner of this Claim.

The work of location consisted of making the maps as provided in NRS 517.040. Dated December 6th A.D., 1988, and filed in duplicate.

Atlas Precious Metals Inc.
P.O. Box 1207
Moab, Utah 84532

By: Dave Mathewson
Its Agent - Dave Mathewson
-Locator-

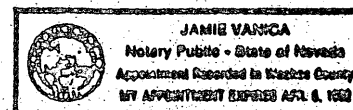
STATE OF NEVADA)
COUNTY OF WASHOE) SS

Sworn to and acknowledged before me this 9th day of December, 1988, by Dave Mathewson as Agent for Atlas Precious Metals Inc.

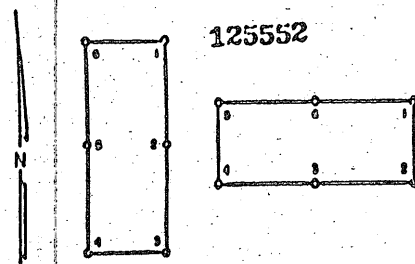
Jamie Vasica
Notary Public

My Commission Expires:

April 6, 1992



BOOK 192 PAGE 175



RECORDED AT THE REQUEST OF
 Paper Survey
 BOOK 192 PAGE 176

DEC 15 AM 122

OFFICIAL RECORDS
 EUREKA COUNTY, NEVADA
 H.M. REBALEATI, RECORDER
 FILE NO. 125552 FEE \$ 6.25

CERTIFICATE OF LOCATION - NEVADA

THE UNDERSIGNED, hereby certifies that ATLAS PRECIOUS METALS INC., by its Agent, the undersigned, does hereby locate the AT 52 Lode Mining Claim on this 28th day of October, 1988, situated in the Unknown Mining District, Eureka County, Nevada.

Said Claim is located in the NW(SW) (Quarter) Section(s) 13(13) Township 18 N., Range 52 E., Mt. Diablo P.M., and is more particularly described as follows, to wit:

Beginning at the northeast corner post No. 1,

Thence, 750 feet in a south direction to Post No. 2, marked - AT 52 -2.
 Thence, 750 feet in a south direction to Post No. 3, marked - AT 52 -3.
 Thence, 600 feet in a west direction to Post No. 4, marked - AT 52 -4.
 Thence, 750 feet in a north direction to Post No. 5, marked - AT 52 -5.
 Thence, 750 feet in a north direction to Post No. 6, marked - AT 52 -6.
 Thence, 600 feet in an east direction to Post No. 1, marked - AT 52 -1.

the point of beginning and all posts being 3" x 4' durable plastic pipe.

The number of linear feet claimed in length along the course of the vein from the point of discovery is 10 feet in a north direction and 1490 feet in a south direction, together with 300 feet on each side of the center of the vein or lode for the entire length of the claim.

The general course of the vein or lode is north and south.

To tie this Claim to the Public Survey, begin at the Northeast corner, Section 13, Township 18 N., Range 52 E., Mt. Diablo P.M., and bear south, 2250 feet and west, 4100 feet to the northeast corner of this Claim.

The work of location consisted of making the maps as provided in NRS 517.040. Dated December 6th A.D., 1988, and filed in duplicate.

Atlas Precious Metals Inc.
 P.O. Box 1207
 Moab, Utah 84532

By: Dave Mathewson
 Its Agent - Dave Mathewson
 -Locator-

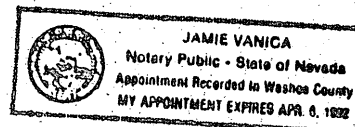
STATE OF NEVADA)
 COUNTY OF WASHOE) ss

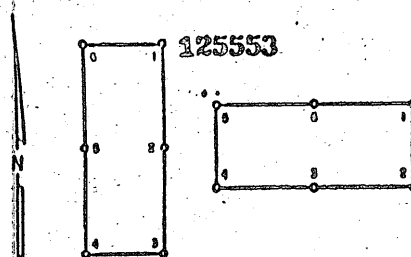
Sworn to and acknowledged before me this 9th day of December, 1988, by Dave Mathewson as Agent for Atlas Precious Metals Inc.

Jamie Vanica
 Notary Public

My Commission Expires:

April 6, 1992





RECORDED AT THE REQUEST OF
H.P. Surveying
BOOK PAGE
192 177

DEC 15 AM 122

OFFICIAL RECORDS
EUREKA COUNTY, NEVADA
H.N. REGALATI, RECORDER
FILE NO. 125553
Fees \$6.25

CERTIFICATE OF LOCATION - NEVADA

THE UNDERSIGNED, hereby certifies that ATLAS PRECIOUS METALS INC., by its Agent, the undersigned, does hereby locate the AT 53 Lode Mining Claim on this 28th day of October, 1988, situated in the Unknown Mining District, Eureka County, Nevada.

Said Claim is located in the NW (Quarter) Section(s) 13 Township 18 N., Range 52 E., Mt. Diablo P.M., and is more particularly described as follows, to wit:

Beginning at the northeast corner post No. 1.

Thence, 750 feet in a south direction to Post No. 2, marked - AT 53 -2
Thence, 750 feet in a south direction to Post No. 3, marked - AT 53 -3
Thence, 600 feet in a west direction to Post No. 4, marked - AT 53 -4
Thence, 750 feet in a north direction to Post No. 5, marked - AT 53 -5
Thence, 750 feet in a north direction to Post No. 6, marked - AT 53 -6
Thence, 600 feet in an east direction to Post No. 1, marked - AT 53 -1

the point of beginning and all posts being 3" x 4' durable plastic pipe

The number of linear feet claimed in length along the course of the vein from the point of discovery is 1490 feet in a north direction and 10 feet in a south direction, together with 300 feet on each side of the center of the vein or lode for the entire length of the claim.

The general course of the vein or lode is north and south

To tie this Claim to the Public Survey, begin at the Northeast corner, Section 13, Township 18 N., Range 52 E., Mt. Diablo P.M., and bear south, 750 feet and west, 4700 feet to the northeast corner of this Claim.

The work of location consisted of making the maps as provided in NRS 517.040. Dated December 6th A.D., 1988, and filed in duplicate.

Atlas Precious Metals Inc.
P.O. Box 1207
Moab, Utah 84532

By: Dave Mathewson
Its Agent - Dave Mathewson
-Locator-

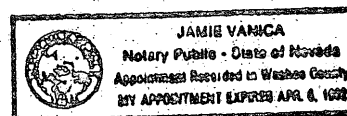
STATE OF NEVADA)
COUNTY OF WASHOE) SS

Sworn to and acknowledged before me this 9th day of December 1988, by Dave Mathewson as Agent for Atlas Precious Metals Inc.

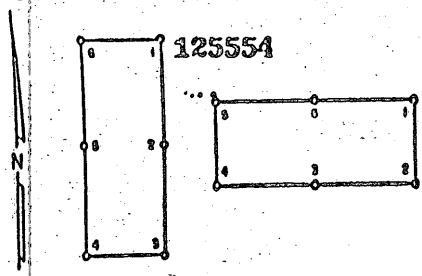
Jamie Vanica
Notary Public

My Commission Expires:

Apr 6 1992



BOOK 102 PAGE 177



RECORDED AT THE REQUEST OF
APR 8 1988
BOOK 192 PAGE 178

DEC 15 1988

OFFICIAL RECORDS
EUREKA COUNTY, NEVADA
M.H. REBALL, RECORDER
FILE NO. 6.25

125554

CERTIFICATE OF LOCATION - NEVADA

THE UNDERSIGNED, hereby certifies that ATLAS PRECIOUS METALS INC., by its Agent, the undersigned, does hereby locate the AT 54 Lode Mining Claim on this 28th day of October, 1988, situated in the Unknown Mining District, Eureka County, Nevada.

Said Claim is located in the NW(SW) (Quarter) Section(s) 13(13), Township 18 N., Range 52 E., Mt. Diablo P.M., and is more particularly described as follows, to wit:

Beginning at the northeast corner post No. 1,
Thence, 750 feet in a south direction to Post No. 2, marked - AT 54 -2
Thence, 750 feet in a south direction to Post No. 3, marked - AT 54 -3
Thence, 600 feet in a west direction to Post No. 4, marked - AT 54 -4
Thence, 750 feet in a north direction to Post No. 5, marked - AT 54 -5
Thence, 750 feet in a north direction to Post No. 6, marked - AT 54 -6
Thence, 600 feet in an east direction to Post No. 1, marked - AT 54 -1

the point of beginning and all posts being 3" x 4' durable plastic pipe

The number of linear feet claimed in length along the course of the vein from the point of discovery is 10 feet in a north direction and 1490 feet in a south direction, together with 300 feet on each side of the center of the vein or lode for the entire length of the claim.

The general course of the vein or lode is north and south

To tie this Claim to the Public Survey, begin at the Northeast corner, Section 13, Township 18 N., Range 52 E., Mt. Diablo P.M., and bear south, 2250 feet and west, 4700 feet to the northeast corner of this Claim.

The work of location consisted of making the maps as provided in NRS 517.040. Dated December 6th A.D., 1988, and filed in duplicate.

Atlas Precious Metals Inc.
P.O. Box 1207
Moab, Utah 84532

By: Dave Mathewson
Its Agent - Dave Mathewson
-Locator-

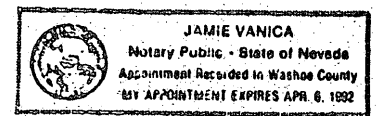
STATE OF NEVADA)
COUNTY OF WASHOE) SS

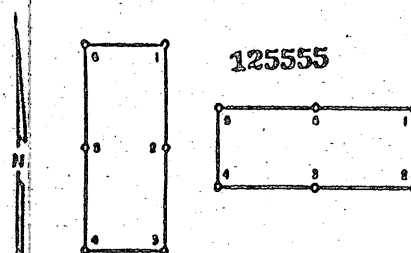
Sworn to and acknowledged before me this 9th day of December, 1988, by Dave Mathewson as Agent for Atlas Precious Metals Inc.

Jamie Vanica
Notary Public

My Commission Expires:

Apr 6 1992





RECORDED AT THE REQUEST OF
APPEAL SURVEYING
BOOK 192 PAGE 179

88 DEC 15 AM 122

OFFICIAL RECORDS
EUREKA COUNTY, NEVADA
P.M. REDEALTI, RECORDER
FILE NO. FEE \$ 6.25
125555

CERTIFICATE OF LOCATION - NEVADA

THE UNDERSIGNED, hereby certifies that ATLAS PRECIOUS METALS INC.,
by its Agent, the undersigned, does hereby locate the AT 55
Lode Mining Claim on this 28th day of October, 1988, situated in the
Unknown Mining District, Eureka County, Nevada.

Said Claim is located in the NW(SW) (Quarter) Section(s) 13(12),
Township 18 N., Range 52 E., Mt. Diablo P.M., and is
more particularly described as follows, to wit:

Beginning at the northeast corner post No. 1,

Thence,	750	feet in a	south	direction to Post No. 2, marked - AT 55 -2
Thence,	750	feet in a	south	direction to Post No. 3, marked - AT 55 -3
Thence,	600	feet in a	west	direction to Post No. 4, marked - AT 55 -4
Thence,	750	feet in a	north	direction to Post No. 5, marked - AT 55 -5
Thence,	750	feet in a	north	direction to Post No. 6, marked - AT 55 -6
Thence,	600	feet in an	east	direction to Post No. 1, marked - AT 55 -1

the point of beginning and all posts being 3" x 4" durable plastic pipe.

The number of linear feet claimed in length along the course of the vein from the
point of discovery is 1490 feet in a north direction and 10 feet in a
south direction, together with 300 feet on each side of the center of the
vein or lode for the entire length of the claim.

The general course of the vein or lode is north and south.

To tie this Claim to the Public Survey, begin at the Northeast corner, Section 13,
Township 18 N., Range 52 E., Mt. Diablo P.M., and bear north, 750
feet and west, 4700 feet to the northeast corner of this Claim.

The work of location consisted of making the maps as provided in NRS 517.040.
Dated December 6th A.D., 1988, and filed in duplicate.

Atlas Precious Metals Inc.
P.O. Box 1207
Moab, Utah 84532

By: Dave Mathewson
Its Agent - Dave Mathewson
-Locator-

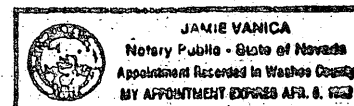
STATE OF NEVADA)
COUNTY OF WASHOE) SS

Sworn to and acknowledged before me this 9th day of December, 1988,
by Dave Mathewson as Agent for Atlas Precious Metals Inc.

James Vanica
Notary Public

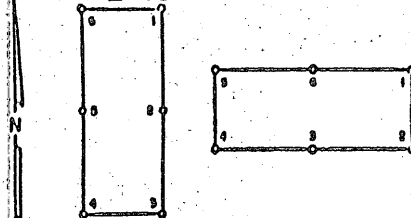
My Commission Expires:

April 6, 1992



DEC 1 0 2 PM 1988

125556



RECORDED AT THE REQUEST OF
Apex Surveying
BOOK 192 PAGE 180

DEC 15 1988

OFFICIAL RECORDS
EUREKA COUNTY, NEVADA
M.H. REBALEATI, RECORDER
FILE NO. FEE \$ 6.25

125556

CERTIFICATE OF LOCATION - NEVADA

THE UNDERSIGNED, hereby certifies that ATLAS PRECIOUS METALS INC., by its Agent, the undersigned, does hereby locate the AT 56 Lode Mining Claim on this 28th day of October, 1988, situated in the Unknown Mining District, Eureka County, Nevada.

Said Claim is located in the NW(SW) (Quarter) Section(s) 13(12) Township 18 N., Range 52 E., Mt. Diablo P.M., and is more particularly described as follows, to wit:

Beginning at the northeast corner post No. 1,

Thence, 750 feet in a	south	direction to Post No. 2, marked -	AT 56	-2
Thence, 750 feet in a	south	direction to Post No. 3, marked -	AT 56	-3
Thence, 600 feet in a	west	direction to Post No. 4, marked -	AT 56	-4
Thence, 750 feet in a	north	direction to Post No. 5, marked -	AT 56	-5
Thence, 750 feet in a	north	direction to Post No. 6, marked -	AT 56	-6
Thence, 600 feet in an	east	direction to Post No. 1, marked -	AT 56	-1

the point of beginning and all posts being 3" x 4' durable plastic pipe.

The number of linear feet claimed in length along the course of the vein from the point of discovery is 1490 feet in a north direction and 10 feet in a south direction, together with 300 feet on each side of the center of the vein or lode for the entire length of the claim.

The general course of the vein or lode is north and south.

To tie this Claim to the Public Survey, begin at the Northeast corner, Section 13, Township 18 N., Range 52 E., Mt. Diablo P.M., and bear north, 750 feet and west, 4100 feet to the northeast corner of this Claim.

The work of location consisted of making the maps as provided in NRS 517.040. Dated December 6th A.D., 1988, and filed in duplicate.

Atlas Precious Metals Inc.
P.O. Box 1207
Moab, Utah 84532

By: Dave Mathewson
Its Agent - Dave Mathewson
Locator-

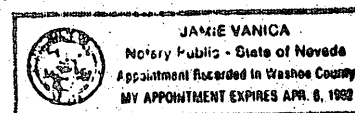
STATE OF NEVADA)
COUNTY OF WASHOE) SS

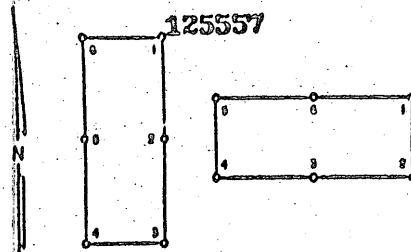
Sworn to and acknowledged before me this 9th day of December, 1988, by Dave Mathewson as Agent for Atlas Precious Metals Inc.

James J. J. J.
Notary Public

My Commission Expires:

Apr 6 1992





RECORDED AT THE REQUEST OF
Apex Surveying
BOOK PAGE
192 181

88 DEC 15 AM 122

OFFICIAL RECORDS
EUREKA COUNTY, NEVADA
M.H. REBALEATI, RECORDER
FILE NO. 125557 FEE \$ 6.25

CERTIFICATE OF LOCATION - NEVADA

THE UNDERSIGNED, hereby certifies that ATLAS PRECIOUS METALS INC., by its Agent, the undersigned, does hereby locate the AT 57 Lode Mining Claim on this 28th day of October, 1988, situated in the Unknown Mining District, Eureka County, Nevada.

Said Claim is located in the NW(SW) (Quarter) Section(s) 13(12) Township 18 N., Range 52 E., Mt. Diablo P.M., and is more particularly described as follows, to wit:

Beginning at the northeast corner post No. 1,

Thence, 750 feet in a south direction to Post No. 2, marked - AT 57 -2.
Thence, 750 feet in a south direction to Post No. 3, marked - AT 57 -3.
Thence, 600 feet in a west direction to Post No. 4, marked - AT 57 -4.
Thence, 750 feet in a north direction to Post No. 5, marked - AT 57 -5.
Thence, 750 feet in a north direction to Post No. 6, marked - AT 57 -6.
Thence, 600 feet in an east direction to Post No. 1, marked - AT 57 -1.

the point of beginning and all posts being 3" x 4' durable plastic pipe.

The number of linear feet claimed in length along the course of the vein from the point of discovery is 1490 feet in a north direction and 10 feet in a south direction, together with 300 feet on each side of the center of the vein or lode for the entire length of the claim.

The general course of the vein or lode is north and south.

To tie this Claim to the Public Survey, begin at the Northeast corner, Section 13, Township 18 N., Range 52 E., Mt. Diablo P.M., and bear north 750 feet and west 3500 feet to the northeast corner of this Claim.

The work of location consisted of making the maps as provided in NRS 517.040. Dated December 6th A.D., 1988, and filed in duplicate.

Atlas Precious Metals Inc.
P.O. Box 1207
Moab, Utah 84532

By: Dave Mathewson
Its Agent - Dave Mathewson
-Locator-

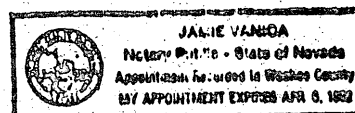
STATE OF NEVADA)
COUNTY OF WASHOE) SS

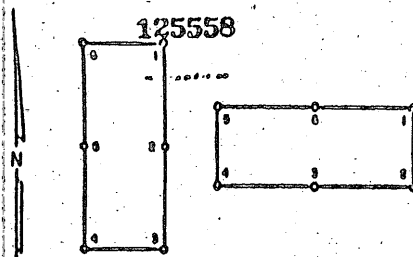
Sworn to and acknowledged before me this 9th day of December, 1988, by Dave Mathewson as Agent for Atlas Precious Metals Inc.

Shirley J. Jones
Notary Public

My Commission Expires:

April 1992





RECORDED AT THE REQUEST OF
APEX SURVEYING
BOOK 192 PAGE 182

DEC 15 11 23

OFFICIAL RECORDS
EUREKA COUNTY, NEVADA
M.N. REBALLATI, RECORDER
FILE NO. 125558 FEE \$ 6.25

CERTIFICATE OF LOCATION - NEVADA

THE UNDERSIGNED, hereby certifies that ATLAS PRECIOUS METALS INC., by its Agent, the undersigned, does hereby locate the AT 58 Lode Mining Claim on this 28th day of October, 1988, situated in the Unknown Mining District, Eureka County, Nevada.

Said Claim is located in the NW(SW) (Quarter) Section(s) 13(12), Township 18 N., Range 52 E., Mt. Diablo P.M., and is more particularly described as follows, to wit:

Beginning at the northeast corner post No. 1,

Thence, 750 feet in a south direction to Post No. 2, marked - AT 58 -2;
Thence, 750 feet in a south direction to Post No. 3, marked - AT 58 -3;
Thence, 600 feet in a west direction to Post No. 4, marked - AT 58 -4;
Thence, 750 feet in a north direction to Post No. 5, marked - AT 58 -5;
Thence, 750 feet in a north direction to Post No. 6, marked - AT 58 -6;
Thence, 600 feet in an east direction to Post No. 1, marked - AT 58 -1

the point of beginning and all posts being 3" x 4' durable plastic pipe.

The number of linear feet claimed in length along the course of the vein from the point of discovery is 1490 feet in a north direction and 10 feet in a south direction, together with 300 feet on each side of the center of the vein or lode for the entire length of the claim.

The general course of the vein or lode is north and south.

To tie this Claim to the Public Survey, begin at the Northeast corner, Section 13, Township 18 N., Range 52 E., Mt. Diablo P.M., and bear north, 750 feet and west, 2900 feet to the northeast corner of this Claim.

The work of location consisted of making the maps as provided in NRS 517.040. Dated December 6th A.D., 1988, and filed in duplicate.

Atlas Precious Metals Inc.
P.O. Box 1207
Moab, Utah 84532

By: Dave Mathewson
Its Agent - Dave Mathewson
-Locator-

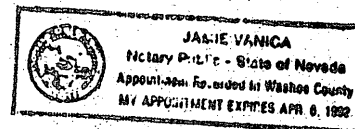
STATE OF NEVADA)
COUNTY OF WASHOE) SS

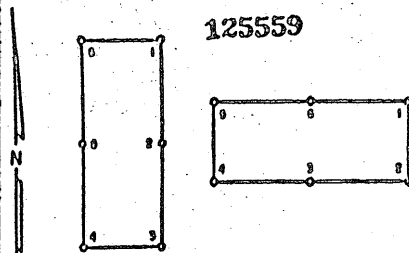
Sworn to and acknowledged before me this 9th day of December, 1988,
by Dave Mathewson as Agent for Atlas Precious Metals Inc.

Shirley Jones
Notary Public

My Commission Expires:

Apr 6 1992





125559

RECORDED AT THE REQUEST OF
AP 806 Surveying
BOOK 192 PAGE 183

88 DEC 15 A123

OFFICIAL RECORDS
EUREKA COUNTY, NEVADA
H.M. REBALATI, RECORDER
FILE NO. 125559
FEE \$ 6.25

CERTIFICATE OF LOCATION - NEVADA

THE UNDERSIGNED, hereby certifies that ATLAS PRECIOUS METALS INC., by its Agent, the undersigned, does hereby locate the AT 59 Lode Mining Claim on this 28th day of October, 1988, situated in the Unknown Mining District, Eureka County, Nevada.

Said Claim is located in the NW(SW)(NE)(SE)Quarter Section(s) 13(12)(13)(12), Township 18 N., Range 52 E., Mt. Diablo P.M., and is more particularly described as follows, to wit:

Beginning at the northeast corner post No. 1,

Thence, 750 feet in a	south	direction to Post No. 2, marked - AT 59	-2
Thence, 750 feet in a	south	direction to Post No. 3, marked - AT 59	-3
Thence, 600 feet in a	west	direction to Post No. 4, marked - AT 59	-4
Thence, 750 feet in a	north	direction to Post No. 5, marked - AT 59	-5
Thence, 750 feet in a	north	direction to Post No. 6, marked - AT 59	-6
Thence, 600 feet in an	east	direction to Post No. 1, marked - AT 59	-1

the point of beginning and all posts being 3" x 4' durable plastic pipe

The number of linear feet claimed in length along the course of the vein from the point of discovery is 1490 feet in a north direction and 10 feet in a south direction, together with 300 feet on each side of the center of the vein or lode for the entire length of the claim.

The general course of the vein or lode is north and south.

To tie this Claim to the Public Survey, begin at the Northeast corner, Section 13, Township 18 N., Range 52 E., Mt. Diablo P.M., and bear north, 750 feet and west, 2300 feet to the northeast corner of this Claim.

The work of location consisted of making the maps as provided in NRS 517.040. Dated December 6th A.D., 1988, and filed in duplicate.

Atlas Precious Metals Inc.
P.O. Box 1207
Moab, Utah 84532

By: Dave Mathewson
Its Agent - Dave Mathewson
-Locator-

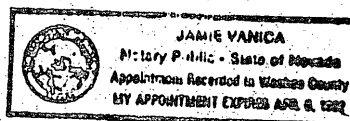
STATE OF NEVADA)
COUNTY OF WASHOE) SS

Sworn to and acknowledged before me this 9th day of December, 1988, by Dave Mathewson as Agent for Atlas Precious Metals Inc.

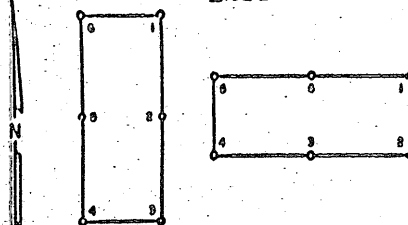
Jamie Vanica
Notary Public

My Commission Expires:

April 6, 1992



125560



RECORDED AT THE REQUEST OF
H.P. Surveying
BOOK 192 PAGE 184
DEC 15 1988

OFFICIAL RECORDS
EUREKA COUNTY, NEVADA
M.N. REBALEATI, RECORDER
FILE NO. FEB 86.25

125560

CERTIFICATE OF LOCATION - NEVADA

THE UNDERSIGNED, hereby certifies that ATLAS PRECIOUS METALS INC.,
by its Agent, the undersigned, does hereby locate the AT 60
Lode Mining Claim on this 28th day of October, 1988, situated in the
Unknown Mining District, Eureka County, Nevada.

Said Claim is located in the SW(NW) (Quarter) Section(s) 7(18),
Township 18 N., Range 53 E., Mt. Diablo P.M., and is
more particularly described as follows, to wit:

Beginning at the northeast corner post No. 1,

Thence, 750 feet in a south direction to Post No. 2, marked - AT 60 -2.
Thence, 750 feet in a south direction to Post No. 3, marked - AT 60 -3.
Thence, 600 feet in a west direction to Post No. 4, marked - AT 60 -4.
Thence, 750 feet in a north direction to Post No. 5, marked - AT 60 -5.
Thence, 750 feet in a north direction to Post No. 6, marked - AT 60 -6.
Thence, 600 feet in an east direction to Post No. 1, marked - AT 60 -1.

the point of beginning and all posts being 3" x 4" durable plastic pipe.

The number of linear feet claimed in length along the course of the vein from the
point of discovery is 1490 feet in a north direction and 10 feet in a
south direction, together with 300 feet on each side of the center of the
vein or lode for the entire length of the claim.

The general course of the vein or lode is north and south.

To tie this Claim to the Public Survey, begin at the Northeast corner, Section 13,
Township 18 N., Range 52 E., Mt. Diablo P.M., and bear north 750
feet and east 1300 feet to the northeast corner of this Claim.

The work of location consisted of making the maps as provided in NRS 517.040.
Dated December 6th A.D., 1988, and filed in duplicate.

Atlas Precious Metals Inc.
P.O. Box 1207
Moab, Utah 84532

By: Dave Mathewson
Its Agent - Dave Mathewson
-Locator-

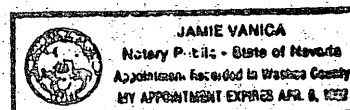
STATE OF NEVADA)
COUNTY OF WASHOE) SS

Sworn to and acknowledged before me this 9th day of December, 1988,
by Dave Mathewson as Agent for Atlas Precious Metals Inc.

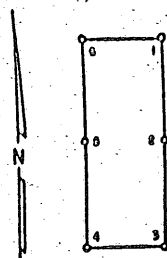
Shirley Jones
Notary Public

My Commission Expires:

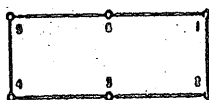
Apr 6, 1992



BOOK 192 PAGE 184



125561



RECORDED AT THE REQUEST OF
APPEAL SURVEYING
BOOK PAGE
192 185

DEC 15 A1 23

OFFICIAL RECORDS
EUREKA COUNTY, NEVADA
H.M. REBALEATI, RECORDER
FILE NO. 125561
FEL \$ 6.25

CERTIFICATE OF LOCATION - NEVADA

THE UNDERSIGNED, hereby certifies that ATLAS PRECIOUS METALS INC., by its Agent, the undersigned, does hereby locate the AT 61 Lode Mining Claim on this 28th day of October, 1988, situated in the Unknown Mining District, Eureka County, Nevada.

Said Claim is located in the SW(NW) (Quarter) Section(s) 7(18) Township 18 N., Range 53 E., Mt. Diablo P.M., and is more particularly described as follows, to wit:

Beginning at the northeast corner post No. 1,

Thence, 750 feet in a south direction to Post No. 2, marked - AT 61 -2
Thence, 750 feet in a south direction to Post No. 3, marked - AT 61 -3
Thence, 600 feet in a west direction to Post No. 4, marked - AT 61 -4
Thence, 750 feet in a north direction to Post No. 5, marked - AT 61 -5
Thence, 750 feet in a north direction to Post No. 6, marked - AT 61 -6
Thence, 600 feet in an east direction to Post No. 1, marked - AT 61 -1

the point of beginning and all posts being 3" x 4' durable plastic pipe

The number of linear feet claimed in length along the course of the vein from the point of discovery is 1490 feet in a north direction and 10 feet in a south direction, together with 300 feet on each side of the center of the vein or lode for the entire length of the claim.

The general course of the vein or lode is north and south

To tie this Claim to the Public Survey, begin at the Northeast corner, Section 13, Township 18 N., Range 52 E., Mt. Diablo P.M., and bear north 750 feet and east 700 feet to the northeast corner of this Claim.

The work of location consisted of making the maps as provided in NRS 517.040. Dated December 6th A.D., 1988, and filed in duplicate.

Atlas Precious Metals Inc.
P.O. Box 1207
Moab, Utah 84532

By: Dave Mathewson
Its Agent - Dave Mathewson
-Locator-

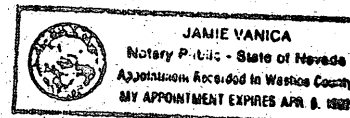
STATE OF NEVADA)
COUNTY OF WASHOE) SS

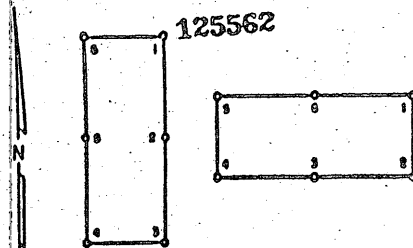
Sworn to and acknowledged before me this 28th day of December 1988, by Dave Mathewson as Agent for Atlas Precious Metals Inc.

Jamie Vanica
Notary Public

My Commission Expires:

April 6, 1992





RECORDED AT THE REQUEST OF
Apex Survey, Inc.
BOOK 192 PAGE 186

88 DEC 15 AM 23

OFFICIAL RECORDS
EUREKA COUNTY, NEVADA
PLM. REBALLATI. RECORDER
FILE NO. 125562 FEE \$ 6.25

CERTIFICATE OF LOCATION - NEVADA

THE UNDERSIGNED, hereby certifies that ATLAS PRECIOUS METALS INC., by its Agent, the undersigned, does hereby locate the AT 62 Lode Mining Claim on this 28th day of October, 1988, situated in the Unknown Mining District, Eureka County, Nevada.

Said Claim is located in the NE(SE|NW(SW) Quarter) Section(s) 13(12|18)(7) Township 18 N., Range 52(E) (53) (53) E., Mt. Diablo P.M., and is more particularly described as follows, to wit:

Beginning at the northeast corner post No. 1,

Thence, 750 feet in a south direction to Post No. 2, marked - AT 62 -2.
Thence, 750 feet in a south direction to Post No. 3, marked - AT 62 -3.
Thence, 600 feet in a west direction to Post No. 4, marked - AT 62 -4.
Thence, 750 feet in a north direction to Post No. 5, marked - AT 62 -5.
Thence, 750 feet in a north direction to Post No. 6, marked - AT 62 -6.
Thence, 600 feet in an east direction to Post No. 1, marked - AT 62 -1.

the point of beginning and all posts being 3" x 4" durable plastic pipe.

The number of linear feet claimed in length along the course of the vein from the point of discovery is 1490 feet in a north direction and 10 feet in a south direction, together with 300 feet on each side of the center of the vein or lode for the entire length of the claim.

The general course of the vein or lode is north and south.

To tie this Claim to the Public Survey, begin at the Northeast corner, Section 13, Township 18 N., Range 52 E., Mt. Diablo P.M., and bear north, 750 feet and east, 100 feet to the northeast corner of this Claim.

The work of location consisted of making the maps as provided in NRS 517.040. Dated December 6th A.D., 1988, and filed in duplicate.

Atlas Precious Metals Inc.
P.O. Box 1207
Moab, Utah 84532

By: Dave Mathewson
Its Agent - Dave Mathewson
-Locator-

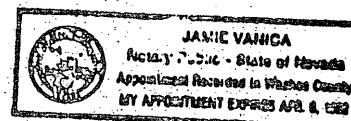
STATE OF NEVADA)
COUNTY OF WASHOE) SS

Sworn to and acknowledged before me this 9th day of December, 1988, by Dave Mathewson as Agent for Atlas Precious Metals Inc.

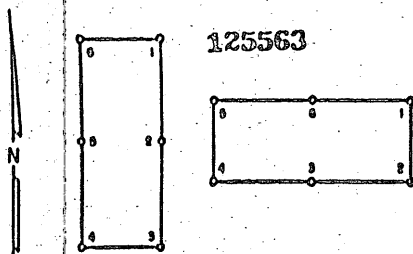
Jamie Vanica
Notary Public

My Commission Expires:

Apr 6 1992



BOOK 192 PAGE 186



RECORDED AT THE REQUEST OF
Apex Survey
BOOK 192 PAGE 187

DEC 15 1987

OFFICIAL RECORDS
EUREKA COUNTY, NEVADA
H.W. REBALFATI, RECORDER
FILE NO. 125563 FEE \$ 6.25

CERTIFICATE OF LOCATION - NEVADA

THE UNDERSIGNED, hereby certifies that ATLAS PRECIOUS METALS INC., by its Agent, the undersigned, does hereby locate the AT 63 Lode Mining Claim on this 28th day of October, 1988, situated in the Unknown Mining District, Eureka County, Nevada.

Said Claim is located in the NE(SE) (Quarter) Section(s) 13(12), Township 18 N., Range 52 E., Mt. Diablo P.M., and is more particularly described as follows, to wit:

Beginning at the northeast corner post No. 1,

Thence, 750 feet in a south direction to Post No. 2, marked - AT 63 -2
Thence, 750 feet in a south direction to Post No. 3, marked - AT 63 -3
Thence, 600 feet in a west direction to Post No. 4, marked - AT 63 -4
Thence, 750 feet in a north direction to Post No. 5, marked - AT 63 -5
Thence, 750 feet in a north direction to Post No. 6, marked - AT 63 -6
Thence, 600 feet in an east direction to Post No. 1, marked - AT 63 -1

the point of beginning and all posts being 3" x 4" durable plastic pipe

The number of linear feet claimed in length along the course of the vein from the point of discovery is 1490 feet in a north direction and 10 feet in a south direction, together with 300 feet on each side of the center of the vein or lode for the entire length of the claim.

The general course of the vein or lode is north and south

To tie this Claim to the Public Survey, begin at the Northeast corner, Section 13, Township 18 N., Range 52 E., Mt. Diablo P.M., and bear north, 750 feet and west, 500 feet to the northeast corner of this Claim.

The work of location consisted of making the maps as provided in NRS 517.040. Dated December 6th A.D., 1988, and filed in duplicate.

Atlas Precious Metals Inc.
P.O. Box 1207
Moab, Utah 84532

By: Dave Mathewson
Its Agent - Dave Mathewson
-Locator-

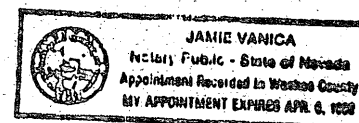
STATE OF NEVADA)
COUNTY OF WASHOE) SS

Sworn to and acknowledged before me this 9th day of December, 1988, by Dave Mathewson as Agent for Atlas Precious Metals Inc.

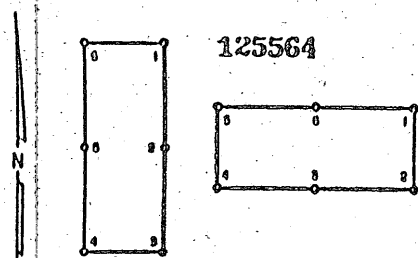
Jamie Vanica
Notary Public

My Commission Expires:

April 6, 1992



BOOK 192 PAGE 187



RECORDED AT THE REQUEST OF
AP 800K Survey 199
PAGE 192
1988

DEC 15 AM 23

OFFICIAL RECORDS
EUREKA COUNTY, NEVADA
M.H. REBALI, RECORDER
FILE NO. 125564
FEE \$ 6.25

CERTIFICATE OF LOCATION - NEVADA

THE UNDERSIGNED, hereby certifies that ATLAS PRECIOUS METALS INC., by its Agent, the undersigned, does hereby locate the AT 64 Lode Mining Claim on this 28th day of October, 1988, situated in the Unknown Mining District, Eureka County, Nevada.

Said Claim is located in the NE(SE) (Quarter) Section(s) 13(12), Township 18 N., Range 52 E., Mt. Diablo P.M., and is more particularly described as follows, to wit:

Beginning at the northeast corner post No. 1,

Thence, 750 feet in a south direction to Post No. 2, marked - AT 64 -2
Thence, 750 feet in a south direction to Post No. 3, marked - AT 64 -3
Thence, 600 feet in a west direction to Post No. 4, marked - AT 64 -4
Thence, 750 feet in a north direction to Post No. 5, marked - AT 64 -5
Thence, 750 feet in a north direction to Post No. 6, marked - AT 64 -6
Thence, 600 feet in an east direction to Post No. 1, marked - AT 64 -1

the point of beginning and all posts being 3" x 4" durable plastic pipe.

The number of linear feet claimed in length along the course of the vein from the point of discovery is 1490 feet in a north direction and 10 feet in a south direction, together with 300 feet on each side of the center of the vein or lode for the entire length of the claim.

The general course of the vein or lode is north and south.

To tie this Claim to the Public Survey, begin at the Northeast corner, Section 13, Township 18 N., Range 52 E., Mt. Diablo P.M., and bear north 750 feet and west 1100 feet to the northeast corner of this Claim.

The work of location consisted of making the maps as provided in NRS 517.040. Dated December 6th A.D., 1988, and filed in duplicate.

Atlas Precious Metals Inc.
P.O. Box 1207
Moab, Utah 84532

By: Dave Mathewson
Its Agent - Dave Mathewson
-Locator-

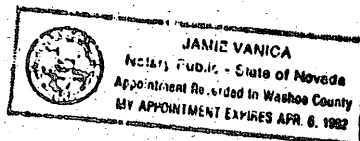
STATE OF NEVADA)
COUNTY OF WASHOE) SS

Sworn to and acknowledged before me this 9th day of December, 1988, by Dave Mathewson as Agent for Atlas Precious Metals Inc.

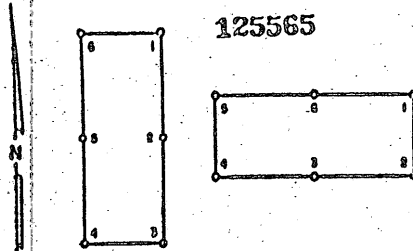
Janie Vanica
Notary Public

My Commission Expires:

April 6, 1992



BOOK 02 PAGE 88



RECORDED AT THE REQUEST OF
 BOOK 192 PAGE 189
 DEC 15 11 23

OFFICIAL RECORDS
 EUREKA COUNTY, NEVADA
 H.N. REBALEATI, RECORDER
 FILE NO. 125565 REC \$ 6.25

CERTIFICATE OF LOCATION - NEVADA

THE UNDERSIGNED, hereby certifies that ATLAS PRECIOUS METALS INC., by its Agent, the undersigned, does hereby locate the AT 65 Lode Mining Claim on this 28th day of October, 1988, situated in the Unknown Mining District, Eureka County, Nevada.

Said Claim is located in the NE(SE) (Quarter) Section(s) 13(12), Township 18 N., Range 52 E., Mt. Diablo P.M., and is more particularly described as follows, to wit:

Beginning at the northeast corner post No. 1,

Thence, 750 feet in a south direction to Post No. 2, marked - AT 65 -2
Thence, 750 feet in a south direction to Post No. 3, marked - AT 65 -3
Thence, 600 feet in a west direction to Post No. 4, marked - AT 65 -4
Thence, 750 feet in a north direction to Post No. 5, marked - AT 65 -5
Thence, 750 feet in a north direction to Post No. 6, marked - AT 65 -6
Thence, 600 feet in an east direction to Post No. 1, marked - AT 65 -1

the point of beginning and all posts being 3" x 4" durable plastic pipe

The number of linear feet claimed in length along the course of the vein from the point of discovery is 1490 feet in a north direction and 10 feet in a south direction, together with 300 feet on each side of the center of the vein or lode for the entire length of the claim.

The general course of the vein or lode is north and south

To tie this Claim to the Public Survey, begin at the Northeast corner, Section 13, Township 18 N., Range 52 E., Mt. Diablo P.M., and bear north, 750 feet and west, 1700 feet to the northeast corner of this Claim.

The work of location consisted of making the maps as provided in NRS 517.040. Dated December 6th A.D., 1988, and filed in duplicate.

Atlas Precious Metals Inc.
 P.O. Box 1207
 Moab, Utah 84532

By: Dave Mathewson
 Its Agent - Dave Mathewson
 -Locator-

STATE OF NEVADA)
 COUNTY OF WASHOE) SS

Sworn to and acknowledged before me this 28th day of December, 1988, by Dave Mathewson as Agent for Atlas Precious Metals Inc.

Jamie Vanica
 Notary Public

My Commission Expires:

April 6, 1992

