

CERTIFICATE OF LOCATION  
(Mill Site)

125932

The undersigned, having complied with the requirements of Title 30, United States Code, Section 42, and the laws and regulations of the State of Nevada, did on December 10, 1988, locate five acres of land as the Rooster 1 Mill Site, situated in the Eureka County, State of Nevada. This mill site has been located in connection with ROOSTER GOLD MINE of which the undersigned is the proprietor.

This claim comprises the N½ NE¼ NE¼ SE¼ of Section 28, Township 24 N, Range 49 E, of Mt. Diablo Meridian, and contains five acres.

The Location Monument upon which a copy of this Notice is conspicuously posted is a 3" x 4' PVC post; situated East a distance of 650 feet from the NW corner of this mill site.

This mill site is situated in whole or in part over the following lode mining claims (the "Mining Claims") owned by the undersigned:

NAME OF CLAIM	BOOK/PAGE
SUMMER 16	67 105
SUMMER 17	67 106

The location work for each of the Mining Claims consisted of making the map authorized by NRS 517.040 (lode claims) and NRS 517.100 (placer claims) are owned by the undersigned. The undersigned does not intend by this location to aver that the ground contained within any of the Mining Claims is non-mineral in character or to abandon any of the Mining Claims. Rather, this mill site has been located for the purpose of appropriating, as permitted by and in accordance with 30 U.S.C. § 42, the ground contained in Mining Claims if the same is found to be non-mineral.

The name and post office address of the locator is:

TONKIN SPRINGS GOLD MINING CO. 1600 STOUT STREET, SUITE 1600  
(name) DENVER, COLORADO 80202-3133

Dated this 26th day of December, 1988.

Subscribed and sworn to me this 27th day of December.

Ann R. Williams  
Notary Public Nevada  
STATE OF NEVADA  
COUNTY OF Esmeralda

Dave Rowe  
by Dave Rowe, authorized agent

My commission expires 11/21/91

The claim map of this claim is  
filed in the Eureka  
County Recorder's Office as  
Document No.

RECORDER'S STAMP

125932

FILE NO.  
EUREKA COUNTY  
N. M. H. S. 1988  
FEE \$ 6.00

RECORDED AT THE REQUEST OF  
BOOK 192 PAGE 573  
Tonkin Springs  
DB EE 30 PO 54

BOOK 192 PAGE 573

CERTIFICATE OF LOCATION  
(Mill Site)

125933

The undersigned, having complied with the requirements of Title 30, United States Code, Section 42, and the laws and regulations of the State of Nevada, did on December 10, 1988, locate five acres of land as the Rooster 2 Mill Site, situated in the Eureka County, State of Nevada. This mill site has been located in connection with ROOSTER GOLD MINE of which the undersigned is the proprietor.

This claim comprises the S 1/2 NE 1/4 NE 1/4 SE 1/4 of Section 28, Township 24 N, Range 49 E, of Mt. Diablo Meridian, and contains five acres.

The Location Monument upon which a copy of this Notice is conspicuously posted is a 3" x 4" PVC post; situated East a distance of 650 feet from the NW corner of this mill site.

This mill site is situated in whole or in part over the following lode mining claims (the "Mining Claims") owned by the undersigned:

NAME OF CLAIM	BOOK/PAGE
SUMMER 17	67 106

The location work for each of the Mining Claims consisted of making the map authorized by NRS 517.040 (lode claims) and NRS 517.100 (placer claims) are owned by the undersigned. The undersigned does not intend by this location to aver that the ground contained within any of the Mining Claims is non-mineral in character or to abandon any of the Mining Claims. Rather, this mill site has been located for the purpose of appropriating, as permitted by and in accordance with 30 U.S.C. § 42, the ground contained in Mining Claims if the same is found to be non-mineral.

The name and post office address of the locator is:

TONKIN SPRINGS GOLD MINING CO. 1600 STOUT STREET, SUITE 1600  
(name) DENVER, COLORADO 80202-3133

Dated this 26th day of December, 1988

Subscribed and sworn to me this 27th day of December.

Ann Burham  
Notary Public  
STATE OF NEVADA  
COUNTY OF Shoshone

ANN BURHAM  
Notary Public - Nevada  
Humboldt County  
My Appointment Expires Nov. 27, 1991

Dave Rowe  
Dave Rowe, authorized agent

My commission expires 11/27/91

The claim map of this claim is  
filed in the Eureka  
County Recorder's Office as  
Document No. \_\_\_\_\_

RECORDER'S STAMP  
FILE NO. 125933

RECORDED AT THE REQUEST OF  
BOOK 192 PAGE 574  
Shoshone  
DEC 28 PM 5:44

BOOK 192 PAGE 574

125934

CERTIFICATE OF LOCATION  
(Mill Site)

The undersigned, having complied with the requirements of Title 30, United States Code, Section 42, and the laws and regulations of the State of Nevada, did on December 10, 1988, locate five acres of land as the Rooster 3 Mill Site, situated in the Eureka County, State of Nevada. This mill site has been located in connection with ROOSTER GOLD MINE of which the undersigned is the proprietor.

This claim comprises the N½ SE¼ NE¼ SE¼ of Section 28, Township 24 N, Range 49 E, of Mt. Diablo Meridian, and contains five acres.

The Location Monument upon which a copy of this Notice is conspicuously posted is a 3" x 4" PVC post; situated East a distance of 650 feet from the NW corner of this mill site.

This mill site is situated in whole or in part over the following lode mining claims (the "Mining Claims") owned by the undersigned:

NAME OF CLAIM	BOOK/PAGE
SUMMER 17	67 106
SUMMER 18	67 107

The location work for each of the Mining Claims consisted of making the map authorized by NRS 517.040 (lode claims) and NRS 517.100 (placer claims) are owned by the undersigned. The undersigned does not intend by this location to aver that the ground contained within any of the Mining Claims is non-mineral in character or to abandon any of the Mining Claims. Rather, this mill site has been located for the purpose of appropriating, as permitted by and in accordance with 30 U.S.C. § 42, the ground contained in Mining Claims if the same is found to be non-mineral.

The name and post office address of the locator is:

TONKIN SPRINGS GOLD MINING CO. 1600 STOUT STREET, SUITE 1600  
(name) DENVER, COLORADO 80202-3133

Dated this 26th day of December, 1988

Subscribed and sworn to me this 27th day of December.

Adam Durmans  
Notary Public State of Nevada My Commission Expires Mar. 31, 1991  
By Dave Rowe, authorized agent

COUNTY OF Stannwell

My commission expires 11/27/91

The claim map of this claim is filed in the Eureka County Recorder's Office as Document No. 125934

RECORDER'S STAMP

OFFICIAL RECORD  
EUREKA COUNTY, NEVADA  
FILED 125934  
DEC 15 1988

BOOK 132 PAGE 575

RECORDED AT THE REQUEST OF  
BOOK 132 PAGE 575  
Tonkin Springs  
DEC 30 PM 5:45



CERTIFICATE OF LOCATION  
(Mill Site)

125935

The undersigned, having complied with the requirements of Title 30, United States Code, Section 42, and the laws and regulations of the State of Nevada, did on December 10, 1988, locate five acres of land as the Rooster 4 Mill Site, situated in the Eureka County, State of Nevada. This mill site has been located in connection with ROOSTER GOLD MINE of which the undersigned is the proprietor.

This claim comprises the S½ SE¼ NE¼ SE¼ of Section 28, Township 24 N, Range 49 E, of Mt. Diablo Meridian, and contains five acres.

The Location Monument upon which a copy of this Notice is conspicuously posted is a 3" x 4" PVC post; situated East a distance of 650 feet from the NW corner of this mill site.

This mill site is situated in whole or in part over the following lode mining claims (the "Mining Claims") owned by the undersigned:

NAME OF CLAIM

SUMMER 18

BOOK/PAGE

67 107

The location work for each of the Mining Claims consisted of making the map authorized by NRS 517.040 (lode claims) and NRS 517.100 (placer claims) are owned by the undersigned. The undersigned does not intend by this location to aver that the ground contained within any of the Mining Claims is non-mineral in character or to abandon any of the Mining Claims. Rather, this mill site has been located for the purpose of appropriating, as permitted by and in accordance with 30 U.S.C. § 42, the ground contained in Mining Claims if the same is found to be non-mineral.

The name and post office address of the locator is:

TONKIN SPRINGS GOLD MINING CO.  
(name)

1600 STOUT STREET, SUITE 1600  
DENVER, COLORADO 80202-3133

Dated this 26th day of December, 1988.

Subscribed and sworn to me this 27th day of December.

Notary Public

STATE OF


COUNTY OF

NEVADA

My commission expires 11/27/91

The claim map of this claim is filed in the Eureka

County Recorder's Office as Document No.



Dave Rowe  
Dave Rowe, authorized agent

RECORDER'S STAMP

RECORDED AT THE REQUEST OF  
BOOK 192 PAGE 576  
JACKIN SPRINGS  
DEC 30 PM 5:45  
OFFICIAL RECORDS  
EUREKA COUNTY, NEVADA  
FILE NO. 125935  
FEE \$25  
BOOK 192 PAGE 576

CERTIFICATE OF LOCATION  
(Mill Site)

125936

The undersigned, having complied with the requirements of Title 30, United States Code, Section 42, and the laws and regulations of the State of Nevada, did on December 10, 1988, locate five acres of land as the Rooster 5 Mill Site, situated in the Eureka County, State of Nevada. This mill site has been located in connection with ROOSTER GOLD MINE of which the undersigned is the proprietor.

This claim comprises the N½ NE¼ SE¼ SE¼ of Section 28, Township 24 N, Range 49 E, of Mt. Diablo Meridian, and contains five acres.

The Location Monument upon which a copy of this Notice is conspicuously posted is a 3" x 4" PVC post; situated East a distance of 650 feet from the NW corner of this mill site.

This mill site is situated in whole or in part over the following lode mining claims (the "Mining Claims") owned by the undersigned:

NAME OF CLAIM	BOOK/PAGE
SUMMER 18	67 107
SUMMER 107	94 359
SUMMER 108	94 360

The location work for each of the Mining Claims consisted of making the map authorized by NRS 517.040 (lode claims) and NRS 517.100 (placer claims) are owned by the undersigned. The undersigned does not intend by this location to aver that the ground contained within any of the Mining Claims is non-mineral in character or to abandon any of the Mining Claims. Rather, this mill site has been located for the purpose of appropriating, as permitted by and in accordance with 30 U.S.C. § 42, the ground contained in Mining Claims if the same is found to be non-mineral.

The name and post office address of the locator is:

TONKIN SPRINGS GOLD MINING CO. 1600 STOUT STREET, SUITE 1600  
(name) DENVER, COLORADO 80202-3133

Dated this 26th day of December, 1988.

Subscribed and sworn to me this 27th day of November.

Notary Public

STATE OF

COUNTY OF

My commission expires 11/27/91

The claim map of this claim is filed in the Eureka

County Recorder's Office as Document No.



ANN BURHANS  
Notary Public - Nevada  
Humboldt County  
My Appointment Expires 11/27/91

Dave Rowe, authorized agent

RECORDER'S STAMP

125936

FILE NO.

125936

125936

125936

125936

125936

125936

125936

125936

125936

RECORDED AT THE REQUEST OF

BOOK 192 PAGE 577

TONKIN SPRINGS GOLD MINING CO.

DEC 30 PM 5:44

624 RV-2

BOOK 192 PAGE 577

CERTIFICATE OF LOCATION  
(Mill Site)

125937

The undersigned, having complied with the requirements of Title 30, United States Code, Section 42, and the laws and regulations of the State of Nevada, did on December 10, 1988, locate five acres of land as the Rooster 6 Mill Site, situated in the Eureka County, State of Nevada. This mill site has been located in connection with ROOSTER GOLD MINE of which the undersigned is the proprietor.

This claim comprises the S $\frac{1}{2}$  NE $\frac{1}{4}$  SE $\frac{1}{4}$  SE $\frac{1}{4}$  of Section 28, Township 24 N, Range 49 E, of Mt. Diablo Meridian, and contains five acres.

The Location Monument upon which a copy of this Notice is conspicuously posted is a 3" x 4" PVC post; situated East a distance of 650 feet from the NW corner of this mill site.

This mill site is situated in whole or in part over the following lode mining claims (the "Mining Claims") owned by the undersigned:

NAME OF CLAIM	BOOK/PAGE
SUMMER 107	94 359
SUMMER 108	94 360

The location work for each of the Mining Claims consisted of making the map authorized by NRS 517.040 (lode claims) and NRS 517.100 (placer claims) are owned by the undersigned. The undersigned does not intend by this location to aver that the ground contained within any of the Mining Claims is non-mineral in character or to abandon any of the Mining Claims. Rather, this mill site has been located for the purpose of appropriating, as permitted by and in accordance with 30 U.S.C. § 42, the ground contained in Mining Claims if the same is found to be non-mineral.

The name and post office address of the locator is:

TONKIN SPRINGS GOLD MINING CO. 1600 STOUT STREET, SUITE 1600  
(name) DENVER, COLORADO 80202-3133

Dated this 26th day of December, 1988.

Subscribed and sworn to me this 27th day of December.

Ann Curhans Notary Public, Nevada  
by Dave Rowe, authorized agent

STATE OF NEVADA  
COUNTY OF Eureka

My commission expires 1/27/91

The claim map of this claim is  
filed in the Eureka  
County Recorder's Office as  
Document No.

RECORDER'S STAMP

125937

OFFICIAL RECORD  
EUREKA COUNTY, NEVADA  
FILE NO. 125937

RECORDED AT THE REQUEST OF  
BOC 192 PAGE 578  
JAN 19 1989  
88 DEC 30 PM 54

BOC 192 PAGE 578



CERTIFICATE OF LOCATION 125938  
(Mill Site)

The undersigned, having complied with the requirements of Title 30, United States Code, Section 42, and the laws and regulations of the State of Nevada, did on December 10, 1988, locate five acres of land as the Rooster 7 Mill Site, situated in the Eureka County, State of Nevada. This mill site has been located in connection with ROOSTER GOLD MINE of which the undersigned is the proprietor.

This claim comprises the N½ NW¼ NW¼ SW¼ of Section 27, Township 24 N, Range 49 E, of Mt. Diablo Meridian, and contains five acres.

The Location Monument upon which a copy of this Notice is conspicuously posted is a 3" x 4" PVC post; situated East a distance of 10 feet from the NW corner of this mill site.

This mill site is situated in whole or in part over the following lode mining claims (the "Mining Claims") owned by the undersigned:

NAME OF CLAIM	BOOK/PAGE
SUMMER 16	67 105
SUMMER 17	67 106
U 37	69 97
U 38	69 98

The location work for each of the Mining Claims consisted of making the map authorized by NRS 517.040 (lode claims) and NRS 517.100 (placer claims) are owned by the undersigned. The undersigned does not intend by this location to aver that the ground contained within any of the Mining Claims is non-mineral in character or to abandon any of the Mining Claims. Rather, this mill site has been located for the purpose of appropriating, as permitted by and in accordance with 30 U.S.C. § 42, the ground contained in Mining Claims if the same is found to be non-mineral.

The name and post office address of the locator is:

TONKIN SPRINGS GOLD MINING CO. 1600 STOUT STREET, SUITE 1600  
(name) DENVER, COLORADO 80202-3133

Dated this 26th day of December, 1988.

Subscribed and sworn to me this 27th day of December.

Ann Burkhardt  
Notary Public ANN BURKHARDT  
STATE OF NEVADA Humboldt County  
COUNTY OF Shoshone  
My commission expires 11/27/91  
by Dave Rowe, authorized agent

The claim map of this claim is filed in the Eureka County Recorder's Office as Document No. \_\_\_\_\_

RECORDED AT THE REQUEST OF  
BOOK 191 PAGE 579  
125938  
BOOK 192 PAGE 579

CERTIFICATE OF LOCATION 125939  
(Mill Site)

The undersigned, having complied with the requirements of Title 30, United States Code, Section 42, and the laws and regulations of the State of Nevada, did on December 10, 1988, locate five acres of land as the Rooster 8 Mill Site, situated in the Eureka County, State of Nevada. This mill site has been located in connection with ROOSTER GOLD MINE of which the undersigned is the proprietor.

This claim comprises the S½ NW¼ NW¼ SW¼ of Section 27, Township 24 N, Range 49 E, of Mt. Diablo Meridian, and contains five acres.

The Location Monument upon which a copy of this Notice is conspicuously posted is a 3" x 4' PVC post; situated East a distance of 10 feet from the NW corner of this mill site.

This mill site is situated in whole or in part over the following lode mining claims (the "Mining Claims") owned by the undersigned:

NAME OF CLAIM	BOOK/PAGE
SUMMER 17	67 106
U 37	69 97

The location work for each of the Mining Claims consisted of making the map authorized by NRS 517.040 (lode claims) and NRS 517.100 (placer claims) are owned by the undersigned. The undersigned does not intend by this location to aver that the ground contained within any of the Mining Claims is non-mineral in character or to abandon any of the Mining Claims. Rather, this mill site has been located for the purpose of appropriating, as permitted by and in accordance with 30 U.S.C. § 42, the ground contained in Mining Claims if the same is found to be non-mineral.

The name and post office address of the locator is:

TONKIN SPRINGS GOLD MINING CO. 1600 STOUT STREET, SUITE 1600  
(name) DENVER, COLORADO 80202-3133

Dated this 26th day of December, 1988.

Subscribed and sworn to me this 27th day of December.

Chris Rutland Dave Rowe  
Notary Public by Dave Rowe, authorized agent

STATE OF NEVADA  
COUNTY OF Esmeralda

My commission expires 11/27/91

The claim map of this claim is  
filed in the Eureka  
County Recorder's Office as  
Document No.

RECORDER'S STAMP

RECORDED AT THE REQUEST OF  
BOOK 192 PAGE 580  
DEC 29 PM 54  
125939  
BOOK 192 PAGE 580



CERTIFICATE OF LOCATION  
(Mill Site)

125940

The undersigned, having complied with the requirements of Title 30, United States Code, Section 42, and the laws and regulations of the State of Nevada, did on December 10, 1988, locate five acres of land as the Rooster 9 Mill Site, situated in the Eureka County, State of Nevada. This mill site has been located in connection with ROOSTER GOLD MINE of which the undersigned is the proprietor.

This claim comprises the N $\frac{1}{2}$  SW $\frac{1}{4}$  NW $\frac{1}{4}$  SW $\frac{1}{4}$  of Section 27, Township 24 N, Range 49 E, of Mt. Diablo Meridian, and contains five acres.

The Location Monument upon which a copy of this Notice is conspicuously posted is a 3" x 4" PVC post; situated East a distance of 10 feet from the NW corner of this mill site.

This mill site is situated in whole or in part over the following lode mining claims (the "Mining Claims") owned by the undersigned:

NAME OF CLAIM	BOOK/PAGE
SUMMER 17	67 106
SUMMER 18	67 107
U 36	69 96
U 37	69 97

The location work for each of the Mining Claims consisted of making the map authorized by NRS 517.040 (lode claims) and NRS 517.100 (placer claims) are owned by the undersigned. The undersigned does not intend by this location to aver that the ground contained within any of the Mining Claims is non-mineral in character or to abandon any of the Mining Claims. Rather, this mill site has been located for the purpose of appropriating, as permitted by and in accordance with 30 U.S.C. § 42, the ground contained in Mining Claims if the same is found to be non-mineral.

The name and post office address of the locator is:

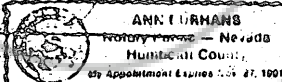
TONKIN SPRINGS GOLD MINING CO.  
(name)

1600 STOUT STREET, SUITE 1600  
DENVER, COLORADO 80202-3133

Dated this 26th day of December, 1988.

Subscribed and sworn to me this 27th day of December.

Ann L. Harms  
Notary Public



Dave Rowe  
by Dave Rowe, authorized agent

STATE OF NEVADA  
COUNTY OF Humboldt

My commission expires 11/27/91

The claim map of this claim is  
filed in the Eureka  
County Recorder's Office as  
Document No. \_\_\_\_\_

RECORDER'S STAMP

125940

OFFICIAL RECORD  
EUREKA COUNTY, NEVADA  
FILE NO. 125940  
FEE \$ 12.50

RECORDED AT THE REQUEST OF  
BOOK 192 PAGE 581  
JACKSON SPRING  
88 DEC 30 PM 55

BOOK 192 PAGE 581

**CERTIFICATE OF LOCATION 125941**  
(Mill Site)

The undersigned, having complied with the requirements of Title 30, United States Code, Section 42, and the laws and regulations of the State of Nevada, did on December 10, 1988, locate five acres of land as the Rooster 10 Mill Site, situated in the Eureka County, State of Nevada. This mill site has been located in connection with ROOSTER GOLD MINE of which the undersigned is the proprietor.

This claim comprises the S½ SW¼ NW¼ SW¼ of Section 27, Township 24 N, Range 49 E, of Mt. Diablo Meridian, and contains five acres.

The Location Monument upon which a copy of this Notice is conspicuously posted is a 3" x 4" PVC post; situated East a distance of 10 feet from the NW corner of this mill site.

This mill site is situated in whole or in part over the following lode mining claims (the "Mining Claims") owned by the undersigned:

NAME OF CLAIM	BOOK/PAGE
SUMMER 18	67 107
U 36	69 96

The location work for each of the Mining Claims consisted of making the map authorized by NRS 517.040 (lode claims) and NRS 517.100 (placer claims) are owned by the undersigned. The undersigned does not intend by this location to aver that the ground contained within any of the Mining Claims is non-mineral in character or to abandon any of the Mining Claims. Rather, this mill site has been located for the purpose of appropriating, as permitted by and in accordance with 30 U.S.C. § 42, the ground contained in Mining Claims if the same is found to be non-mineral.

The name and post office address of the locator is:

TONKIN SPRINGS GOLD MINING CO. 1600 STOUT STREET, SUITE 1600  
(name) DENVER, COLORADO 80202-3133

Dated this 26th day of December, 1988.

Subscribed and sworn to me this 27th day of December.

Ann B. Buhmans  
Notary Public - Nevada  
Humboldt County  
My Appointment Expires Nov. 27, 1991

STATE OF Nevada  
COUNTY OF Humboldt

My commission expires 11/27/91

The claim map of this claim is filed in the Eureka County Recorder's Office as Document No. 125941

Dave Rowe  
by Dave Rowe, authorized agent

RECORDER'S STAMP

RECORDED AT THE REQUEST OF  
BOOK 192 PAGE 582  
Jensen & Sons  
FID 30 FID 55  
OFFICIAL RECORDS  
EUREKA COUNTY, NEVADA  
FILE NO. 125941  
- E1 5/25 -  
BOOK 192 PAGE 582

624 RV.2

CERTIFICATE OF LOCATION  
(Mill Site)

125942

The undersigned, having complied with the requirements of Title 30, United States Code, Section 42, and the laws and regulations of the State of Nevada, did on December 10, 1988, locate five acres of land as the Rooster 11 Mill Site, situated in the Eureka County, State of Nevada. This mill site has been located in connection with ROOSTER GOLD MINE of which the undersigned is the proprietor.

This claim comprises the N½ NW¼ SW¼ SW¼ of Section 27, Township 24 N, Range 49 E, of Mt. Diablo Meridian, and contains five acres.

The Location Monument upon which a copy of this Notice is conspicuously posted is a 3" x 4" PVC post; situated East a distance of 10 feet from the NW corner of this mill site.

This mill site is situated in whole or in part over the following lode mining claims (the "Mining Claims") owned by the undersigned:

NAME OF CLAIM	BOOK / PAGE
SUMMER 18	67 107
SUMMER 108	94 360
SUMMER 107	94 361
U 35	69 95
U 36	69 96

The location work for each of the Mining Claims consisted of making the map authorized by NRS 517.040 (lode claims) and NRS 517.100 (placer claims) are owned by the undersigned. The undersigned does not intend by this location to aver that the ground contained within any of the Mining Claims is non-mineral in character or to abandon any of the Mining Claims. Rather, this mill site has been located for the purpose of appropriating, as permitted by and in accordance with 30 U.S.C. § 42, the ground contained in Mining Claims if the same is found to be non-mineral.

The name and post office address of the locator is:

TONKIN SPRINGS GOLD MINING CO.  
(name)

1600 STOUT STREET, SUITE 1600  
DENVER, COLORADO 80202-3133

Dated this 26th day of December, 1988.

Subscribed and sworn to me this 27th day of December.

Notary Public

STATE OF

COUNTY OF

My commission expires 11/27/91

The claim map of this claim is  
filed in the Eureka  
County Recorder's Office as  
Document No.

Dave Rowe  
by Dave Rowe, authorized agent

RECORDER'S STAMP

RECORDED AT THE REQUEST OF  
BOOK 192 PAGE 583  
JACKSON SPRINGS  
78 DEC 30 PM 55  
OFFICIAL RECORDS  
EUREKA COUNTY, NEVADA  
FILE NO. 125942  
FEB 23 1989  
BOOK 182 PAGE 583



CERTIFICATE OF LOCATION  
(Mill Site)

125943

The undersigned, having complied with the requirements of Title 30, United States Code, Section 42, and the laws and regulations of the State of Nevada, did on December 10, 1988, locate five acres of land as the Rooster 12 Mill Site, situated in the Eureka County, State of Nevada. This mill site has been located in connection with ROOSTER GOLD MINE of which the undersigned is the proprietor.

This claim comprises the S½ NW¼ SW¼ SW¼ of Section 27, Township 24 N, Range 49 E, of Mt. Diablo Meridian, and contains five acres.

The Location Monument upon which a copy of this Notice is conspicuously posted is a 3" x 4" PVC post; situated East a distance of 10 feet from the NW corner of this mill site.

This mill site is situated in whole or in part over the following lode mining claims (the "Mining Claims") owned by the undersigned:

NAME OF CLAIM	BOOK/PAGE
SUMMER 108	94 360
SUMMER 109	94 361
U 35	69 95

The location work for each of the Mining Claims consisted of making the map authorized by NRS 517.040 (lode claims) and NRS 517.100 (placer claims) are owned by the undersigned. The undersigned does not intend by this location to aver that the ground contained within any of the Mining Claims is non-mineral in character or to abandon any of the Mining Claims. Rather, this mill site has been located for the purpose of appropriating, as permitted by and in accordance with 30 U.S.C. § 42, the ground contained in Mining Claims if the same is found to be non-mineral.

The name and post office address of the locator is:

TONKIN SPRINGS GOLD MINING CO.  
(name)

1600 STOUT STREET, SUITE 1600  
DENVER, COLORADO 80202-3133

Dated this 26th day of December, 1988.

Subscribed and sworn to me this 27th day of December.

Ann Burhans  
Notary Public  
STATE OF NEVADA  
COUNTY OF HUMBOLDT  
My commission expires 11/27/91

ANN BURHANS  
Notary Public - Nevada  
Humboldt County  
My Commission Expires Nov. 27, 1991

Dave Rowe  
by Dave Rowe, authorized agent

The claim map of this claim is  
filed in the Eureka  
County Recorder's Office as  
Document No. 125943

RECORDER'S STAMP

125943  
BOOK 192 PAGE 584  
EUREKA COUNTY, NEVADA  
FILE NO. 125943  
FEE \$ 10.00  
RECORDED AT THE REQUEST OF  
J. B. Jones  
88 DEC 28 PM 0555

CERTIFICATE OF LOCATION  
(Mill Site)

125944

The undersigned, having complied with the requirements of Title 30, United States Code, Section 42, and the laws and regulations of the State of Nevada, did on December 10, 1988, locate five acres of land as the Rooster 13 Mill Site, situated in the Eureka County, State of Nevada. This mill site has been located in connection with ROOSTER GOLD MINE of which the undersigned is the proprietor.

This claim comprises the N $\frac{1}{2}$  SW $\frac{1}{4}$  SW $\frac{1}{4}$  SW $\frac{1}{4}$  of Section 27, Township 24 N, Range 49 E, of Mt. Diablo Meridian, and contains five acres.

The Location Monument upon which a copy of this Notice is conspicuously posted is a 3" x 4' PVC post; situated East a distance of 10 feet from the NW corner of this mill site.

This mill site is situated in whole or in part over the following lode mining claims (the "Mining Claims") owned by the undersigned:

NAME OF CLAIM	BOOK	PAGE
ROB 402	80	586
ROB 403	80	587

The location work for each of the Mining Claims consisted of making the map authorized by NRS 517.040 (lode claims) and NRS 517.100 (placer claims) are owned by the undersigned. The undersigned does not intend by this location to aver that the ground contained within any of the Mining Claims is non-mineral in character or to abandon any of the Mining Claims. Rather, this mill site has been located for the purpose of appropriating, as permitted by and in accordance with 30 U.S.C. § 42, the ground contained in Mining Claims if the same is found to be non-mineral.

The name and post office address of the locator is:

TONKIN SPRINGS GOLD MINING CO.	1600 STOUT STREET, SUITE 1600
(name)	DENVER, COLORADO 80202-3133

Dated this 26th day of December, 1988.

Subscribed and sworn to me this 27th day of December.

Ann Burhans by Dave Rowe  
Notary Public Notary Public - Nevada  
STATE OF NEVADA Humboldt County  
COUNTY OF Humboldt My Commission Expires Nov 27, 1991

My commission expires 11/27/91

The claim map of this claim is  
filed in the Eureka  
County Recorder's Office as  
Document No.

RECORDER'S STAMP

FILE NO. 125944  
EUREKA COUNTY, NV  
FEB 3 1989

BOOK 82 PAGE 585

RECORDED AT THE REQUEST OF  
JANIS HENRY  
DEC 30 PM 55

**CERTIFICATE OF LOCATION 125945**  
(Mill Site)

The undersigned, having complied with the requirements of Title 30, United States Code, Section 42, and the laws and regulations of the State of Nevada, did on December 10, 1988, locate five acres of land as the Rooster 14 Mill Site, situated in the Eureka County, State of Nevada. This mill site has been located in connection with ROOSTER GOLD MINE of which the undersigned is the proprietor.

This claim comprises the N½ NE¼ NW¼ SW¼ of Section 27, Township 24 N, Range 49 E, of Mt. Diablo Meridian, and contains five acres.

The Location Monument upon which a copy of this Notice is conspicuously posted is a 3" x 4" PVC post; situated East a distance of 650 feet from the NW corner of this mill site.

This mill site is situated in whole or in part over the following lode mining claims (the "Mining Claims") owned by the undersigned:

<u>NAME OF CLAIM</u>	<u>BOOK/PAGE</u>
U 37	69 97
U 38	69 98

The location work for each of the Mining Claims consisted of making the map authorized by NRS 517.040 (lode claims) and NRS 517.100 (placer claims) are owned by the undersigned. The undersigned does not intend by this location to aver that the ground contained within any of the Mining Claims is non-mineral in character or to abandon any of the Mining Claims. Rather, this mill site has been located for the purpose of appropriating, as permitted by and in accordance with 30 U.S.C. § 42, the ground contained in Mining Claims if the same is found to be non-mineral.

The name and post office address of the locator is:

<u>TONKIN SPRINGS GOLD MINING CO.</u>	<u>1600 STOUT STREET, SUITE 1600</u>
(name)	<u>DENVER, COLORADO 80202-3133</u>

Dated this 26th day of December, 1988.

Subscribed and sworn to me this 27th day of December.

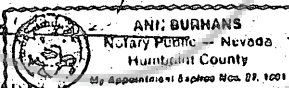
Notary Public

STATE OF NEVADA

COUNTY OF Humboldt

My commission expires 11/27/91

The claim map of this claim is  
filed in the Eureka  
County Recorder's Office as  
Document No. \_\_\_\_\_



Dani Rowe  
by Dave Rowe, authorized agent

RECORDER'S STAMP

125945

BOOK 192 PAGE 586

OFFICIAL RECORDS  
EUREKA COUNTY, NEVADA  
FILE NO. \_\_\_\_\_

RECORDED AT THE REQUEST OF  
BOOK 192 PAGE 586  
TONKIN SPRINGS GOLD MINING CO.  
DEC 30 1988



CERTIFICATE OF LOCATION  
(Mill Site) 125946

The undersigned, having complied with the requirements of Title 30, United States Code, Section 42, and the laws and regulations of the State of Nevada, did on December 10, 1988, locate five acres of land as the Rooster 15 Mill Site, situated in the Eureka County, State of Nevada. This mill site has been located in connection with ROOSTER GOLD MINE of which the undersigned is the proprietor.

This claim comprises the S½ NE¼ NW¼ SW¼ of Section 27, Township 24 N, Range 49 E, of Mt. Diablo Meridian, and contains five acres.

The Location Monument upon which a copy of this Notice is conspicuously posted is a 3" x 4" PVC post; situated East a distance of 650 feet from the NW corner of this mill site.

This mill site is situated in whole or in part over the following lode mining claims (the "Mining Claims") owned by the undersigned:

NAME OF CLAIM	BOOK/PAGE
U 37	69 97

The location work for each of the Mining Claims consisted of making the map authorized by NRS 517.040 (lode claims) and NRS 517.100 (placer claims) are owned by the undersigned. The undersigned does not intend by this location to aver that the ground contained within any of the Mining Claims is non-mineral in character or to abandon any of the Mining Claims. Rather, this mill site has been located for the purpose of appropriating, as permitted by and in accordance with 30 U.S.C. § 42, the ground contained in Mining Claims if the same is found to be non-mineral.

The name and post office address of the locator is:

TONKIN SPRINGS GOLD MINING CO.	1600 STOUT STREET, SUITE 1600
(name)	DENVER, COLORADO 80202-3133

Dated this 26th day of December, 1988.

Subscribed and sworn to me this 27th day of December.

Ann Burhans  
Notary Public  
STATE OF NEVADA  
COUNTY OF Eureka

Dave Rowe  
by Dave Rowe, authorized agent

My commission expires 11/27/91

The claim map of this claim is  
filed in the Eureka  
County Recorder's Office as  
Document No.

RECORDED AT THE REQUEST OF  
BOOK 192 PAGE 587  
Jensen & Jensen  
DEC 20 10:55  
RECORDERS  
OFFICE  
125946  
BOOK 192 PAGE 587

CERTIFICATE OF LOCATION  
(Mill Site)

125947

The undersigned, having complied with the requirements of Title 30, United States Code, Section 42, and the laws and regulations of the State of Nevada, did on December 10, 1988, locate five acres of land as the Rooster 16 Mill Site, situated in the Eureka County, State of Nevada. This mill site has been located in connection with ROOSTER GOLD MINE of which the undersigned is the proprietor.

This claim comprises the N½ SE¼ NW¼ SW¼ of Section 27, Township 24 N, Range 49 E, of Mt. Diablo Meridian, and contains five acres.

The Location Monument upon which a copy of this Notice is conspicuously posted is a 3" x 4" PVC post; situated East a distance of 650 feet from the NW corner of this mill site.

This mill site is situated in whole or in part over the following lode mining claims (the "Mining Claims") owned by the undersigned:

NAME OF CLAIM	BOOK/PAGE
U 36	69 96
U 37	69 97

The location work for each of the Mining Claims consisted of making the map authorized by NRS 517.040 (lode claims) and NRS 517.100 (placer claims) are owned by the undersigned. The undersigned does not intend by this location to aver that the ground contained within any of the Mining Claims is non-mineral in character or to abandon any of the Mining Claims. Rather, this mill site has been located for the purpose of appropriating, as permitted by and in accordance with 30 U.S.C. § 42, the ground contained in Mining Claims if the same is found to be non-mineral.

The name and post office address of the locator is:

TONKIN SPRINGS GOLD MINING CO. 1600 STOUT STREET, SUITE 1600  
(name) DENVER, COLORADO 80202-3133

Dated this 26th day of December, 1988.

Subscribed and sworn to me this 27th day of December.

Ann Burhans Dave Rowe  
Notary Public My Appointment Expires May 07, 1991  
STATE OF NEVADA Dave Rowe, authorized agent  
COUNTY OF Humboldt

My commission expires 11/27/91

The claim map of this claim is  
filed in the Eureka  
County Recorder's Office as  
Document No.

RECORDER'S STAMP

125947  
EUREKA COUNTY, NEVADA  
FILE NO. 62  
BOOK 102 PAGE 558  
RECORDED AT THE REQUEST OF  
JACKIE SPRINGS  
DEC 20 PLO 55

CERTIFICATE OF LOCATION  
(Mill Site)

125948

The undersigned, having complied with the requirements of Title 30, United States Code, Section 42, and the laws and regulations of the State of Nevada, did on December 10, 1988, locate five acres of land as the Rooster 17 Mill Site, situated in the Eureka County, State of Nevada. This mill site has been located in connection with ROOSTER GOLD MINE of which the undersigned is the proprietor.

This claim comprises the S½ SE¼ NW¼ SW¼ of Section 27, Township 24 N, Range 49 E, of Mt. Diablo Meridian, and contains five acres.

The Location Monument upon which a copy of this Notice is conspicuously posted is a 3" x 4" PVC post; situated East a distance of 650 feet from the NW corner of this mill site.

This mill site is situated in whole or in part over the following lode mining claims (the "Mining Claims") owned by the undersigned:

NAME OF CLAIM	BOOK/PAGE
U 36	69 96

The location work for each of the Mining Claims consisted of making the map authorized by NRS 517.040 (lode claims) and NRS 517.100 (placer claims) are owned by the undersigned. The undersigned does not intend by this location to aver that the ground contained within any of the Mining Claims is non-mineral in character or to abandon any of the Mining Claims. Rather, this mill site has been located for the purpose of appropriating, as permitted by and in accordance with 30 U.S.C. § 42, the ground contained in Mining Claims if the same is found to be non-mineral.

The name and post office address of the locator is:

TONKIN SPRINGS GOLD MINING CO. 1600 STOUT STREET, SUITE 1600  
(name) DENVER, COLORADO 80202-3133

Dated this 26th day of December, 1988.

Subscribed and sworn to me this 27th day of December.

Ann Burhans  
Notary Public - Nevada  
Humboldt County  
My Appointment Expires Nov. 27, 1991

STATE OF NEVADA  
COUNTY OF Humboldt

My commission expires 11/27/91

The claim map of this claim is  
filed in the Eureka  
County Recorder's Office as  
Document No. 125948

RECORDER'S STAMP

OFFICIAL RECORDS  
EUREKA COUNTY, NEVADA  
MINERAL CLAIM RECORDER  
FILE NO. 125948  
625

BOOK 182 PAGE 589

RECORDED AT THE REQUEST OF  
BOOK 192 PAGE 589  
Tonkin Springs  
88 DEC 29 PM 55



CERTIFICATE OF LOCATION 125949  
(Mill Site)

The undersigned, having complied with the requirements of Title 30, United States Code, Section 42, and the laws and regulations of the State of Nevada, did on December 10, 1988, locate five acres of land as the Rooster 18 Mill Site, situated in the Eureka County, State of Nevada. This mill site has been located in connection with ROOSTER GOLD MINE of which the undersigned is the proprietor.

This claim comprises the N½ NE¼ SW¼ SW¼ of Section 27, Township 24 N, Range 49 E, of Mt. Diablo Meridian, and contains five acres.

The Location Monument upon which a copy of this Notice is conspicuously posted is a 3" x 4" PVC post; situated East a distance of 650 feet from the NW corner of this mill site.

This mill site is situated in whole or in part over the following lode mining claims (the "Mining Claims") owned by the undersigned:

NAME OF CLAIM	BOOK/PAGE
U 35	69 95
U 36	69 96

The location work for each of the Mining Claims consisted of making the map authorized by NRS 517.040 (lode claims) and NRS 517.100 (placer claims) are owned by the undersigned. The undersigned does not intend by this location to aver that the ground contained within any of the Mining Claims is non-mineral in character or to abandon any of the Mining Claims. Rather, this mill site has been located for the purpose of appropriating, as permitted by and in accordance with 30 U.S.C. § 42, the ground contained in Mining Claims if the same is found to be non-mineral.

The name and post office address of the locator is:

TONKIN SPRINGS GOLD MINING CO. 1600 STOUT STREET, SUITE 1600  
(name) DENVER, COLORADO 80202-3133

Dated this 26th day of December, 1988.

Subscribed and sworn to me this 27th day of December.

Ann Burhans  
Notary Public Ann Burhans  
STATE OF NEVADA  
COUNTY OF Shoshone  
My commission expires 11/27/91  
The claim map of this claim is  
filed in the Eureka  
County Recorder's Office as  
Document No. 125949

RECORDED AT THE REQUEST OF  
BOOK 192 PAGE 590  
78 DEC 30 PM 55  
JACKSON SPRINGS  
RECORDED  
FILE NO. 125949  
FEE \$ 6.25  
RECORDED  
BOOK 192 PAGE 590

CERTIFICATE OF LOCATION  
(Mill Site)

125950

The undersigned, having complied with the requirements of Title 30, United States Code, Section 42, and the laws and regulations of the State of Nevada, did on December 10, 1988, locate five acres of land as the Rooster 19 Mill Site, situated in the Eureka County, State of Nevada. This mill site has been located in connection with ROOSTER GOLD MINE of which the undersigned is the proprietor.

This claim comprises the S 1/2 NE 1/4 SW 1/4 of Section 27, Township 24 N, Range 49 E, of Mt. Diablo Meridian, and contains five acres.

The Location Monument upon which a copy of this Notice is conspicuously posted is a 3" x 4" PVC post, situated East a distance of 650 feet from the NW corner of this mill site.

This mill site is situated in whole or in part over the following lode mining claims (the "Mining Claims") owned by the undersigned:

NAME OF CLAIM

U 35

BOOK/PAGE

69 95

The location work for each of the Mining Claims consisted of making the map authorized by NRS 517.040 (lode claims) and NRS 517.100 (placer claims) are owned by the undersigned. The undersigned does not intend by this location to aver that the ground contained within any of the Mining Claims is non-mineral in character or to abandon any of the Mining Claims. Rather, this mill site has been located for the purpose of appropriating, as permitted by and in accordance with 30 U.S.C. § 42, the ground contained in Mining Claims if the same is found to be non-mineral.

The name and post office address of the locator is:

TONKIN SPRINGS GOLD MINING CO.  
(name)

1600 STOUT STREET, SUITE 1600  
DENVER, COLORADO 80202-3133

Dated this 26th day of December, 1988

Subscribed and sworn to me this 27th day of December.

Ann Burhans  
Notary Public



ANN BURHANS  
Notary Public - Nevada  
Humboldt County  
My Appointment Expires Nov. 22, 1991

STATE OF NEVADA

COUNTY OF Humboldt

My commission expires 11/27/91

The claim map of this claim is  
filed in the Eureka

County Recorder's Office as  
Document No.

RECORDER'S STAMP

23950

OFFICIAL RECORDS  
EUREKA COUNTY, NV  
FILE NO. 625

BOOK 192 PAGE 591

RECORDED AT THE REQUEST OF

BOOK 192 PAGE 591

BB DEC 30 PM 55

CERTIFICATE OF LOCATION  
(Mill Site)

125951

The undersigned, having complied with the requirements of Title 30, United States Code, Section 42, and the laws and regulations of the State of Nevada, did on December 10, 1988, locate five acres of land as the Rooster 20 Mill Site, situated in the Eureka County, State of Nevada. This mill site has been located in connection with ROOSTER GOLD MINE of which the undersigned is the proprietor.

This claim comprises the N $\frac{1}{2}$  SE $\frac{1}{4}$  SW $\frac{1}{4}$  SW $\frac{1}{4}$  of Section 27, Township 24 N, Range 49 E, of Mt. Diablo Meridian, and contains five acres.

The Location Monument upon which a copy of this Notice is conspicuously posted is a 3" x 4" PVC post; situated East a distance of 650 feet from the NW corner of this mill site.

This mill site is situated in whole or in part over the following lode mining claims (the "Mining Claims") owned by the undersigned:

NAME OF CLAIM	BOOK/PAGE
ROB 401	80 585
ROB 402	80 586

The location work for each of the Mining Claims consisted of making the map authorized by NRS 517.040 (lode claims) and NRS 517.100 (placer claims) are owned by the undersigned. The undersigned does not intend by this location to aver that the ground contained within any of the Mining Claims is non-mineral in character or to abandon any of the Mining Claims. Rather, this mill site has been located for the purpose of appropriating, as permitted by and in accordance with 30 U.S.C. § 42, the ground contained in Mining Claims if the same is found to be non-mineral.

The name and post office address of the locator is:

TONKIN SPRINGS GOLD MINING CO. 1600 STOUT STREET, SUITE 1600  
(name) DENVER, COLORADO 80202-3133

Dated this 26th day of December, 1988

Subscribed and sworn to me this 27th day of December

Notary Public DAVE ROWE  
Notary Public - Nevada  
Humboldt County

STATE OF NEVADA

COUNTY OF Humboldt

My commission expires 11/27/91

The claim map of this claim is  
filed in the Eureka  
County Recorder's Office as  
Document No. 125951

RECORDER'S STAMP

125951  
OFFICIAL RECORDS  
EUREKA COUNTY, NEVADA  
FILED  
DEC 30 1988  
RECORDED AT THE REQUEST OF  
BOOK 192 PAGE 592  
BOOK 192 PAGE 592



CERTIFICATE OF LOCATION  
(Mill Site)

125952

The undersigned, having complied with the requirements of Title 30, United States Code, Section 42, and the laws and regulations of the State of Nevada, did on December 10, 1988, locate five acres of land as the Rooster 21 Mill Site, situated in the Eureka County, State of Nevada. This mill site has been located in connection with ROOSTER GOLD MINE of which the undersigned is the proprietor.

This claim comprises the S½ NW¼ NE¼ SW¼ of Section 27, Township 24 N, Range 49 E, of Mt. Diablo Meridian, and contains five acres.

The Location Monument upon which a copy of this Notice is conspicuously posted is a 3" x 4" PVC post; situated East a distance of 10 feet from the NW corner of this mill site.

This mill site is situated in whole or in part over the following lode mining claims (the "Mining Claims") owned by the undersigned:

NAME OF CLAIM

U 37

BOOK/PAGE

69 97

The location work for each of the Mining Claims consisted of making the map authorized by NRS 517.040 (lode claims) and NRS 517.100 (placer claims) are owned by the undersigned. The undersigned does not intend by this location to aver that the ground contained within any of the Mining Claims is non-mineral in character or to abandon any of the Mining Claims. Rather, this mill site has been located for the purpose of appropriating, as permitted by and in accordance with 30 U.S.C. § 42, the ground contained in Mining Claims if the same is found to be non-mineral.

The name and post office address of the locator is:

TONKIN SPRINGS GOLD MINING CO.  
(name)

1600 STOUT STREET, SUITE 1600  
DENVER, COLORADO 80202-3133

Dated this 26th day of December, 1988.

Subscribed and sworn to me this 27th day of December.

Notary Public

STATE OF

COUNTY OF

My commission expires 11/27/91

The claim map of this claim is  
filed in the Eureka  
County Recorder's Office as  
Document No.

ANN BURHANS  
Notary Public - Nevada  
Eureka County  
My Exp. 11/27/91

by Dave Rowe, authorized agent

RECORDER'S STAMP

125952  
BOOK 192 PAGE 593  
RECORDED AT THE REQUEST OF  
BOOK 192 PAGE 593  
JAN 30 1989  
FILE NO. 621

CERTIFICATE OF LOCATION  
(Mill Site)

125953

The undersigned, having complied with the requirements of Title 30, United States Code, Section 42, and the laws and regulations of the State of Nevada, did on December 10, 1988, locate five acres of land as the Rooster 22 Mill Site, situated in the Eureka County, State of Nevada. This mill site has been located in connection with ROOSTER GOLD MINE of which the undersigned is the proprietor.

This claim comprises the N $\frac{1}{2}$  SW $\frac{1}{4}$  NE $\frac{1}{4}$  SW $\frac{1}{4}$  of Section 27, Township 24 N, Range 49 E, of Mt. Diablo Meridian, and contains five acres.

The Location Monument upon which a copy of this Notice is conspicuously posted is a 3" x 4" PVC post, situated East a distance of 10 feet from the NW corner of this mill site.

This mill site is situated in whole or in part over the following lode mining claims (the "Mining Claims") owned by the undersigned:

NAME OF CLAIM	BOOK/PAGE
U 36	69 96
U 37	69 97

The location work for each of the Mining Claims consisted of making the map authorized by NRS 517.040 (lode claims) and NRS 517.100 (placer claims) are owned by the undersigned. The undersigned does not intend by this location to aver that the ground contained within any of the Mining Claims is non-mineral in character or to abandon any of the Mining Claims. Rather, this mill site has been located for the purpose of appropriating, as permitted by and in accordance with 30 U.S.C. § 42, the ground contained in Mining Claims if the same is found to be non-mineral.

The name and post office address of the locator is:

TONKIN SPRINGS GOLD MINING CO. 1600 STOUT STREET, SUITE 1600  
(name) DENVER, COLORADO 80202-3133

Dated this 26th day of December, 1988.

Subscribed and sworn to me this 27th day of December,  
[Signature] by Dave Rowe, authorized agent  
Notary Public [Signature] Nevada  
STATE OF NEVADA  
COUNTY OF Humboldt

My commission expires 11/27/91  
The claim map of this claim is  
filed in the Eureka  
County Recorder's Office as  
Document No. 125953

RECORDER'S STAMP

125953  
OFFICIAL RECORDS  
EUREKA COUNTY, NEVADA  
FILE NO. 621  
RECORDED AT THE REQUEST OF  
BOOK 192 PAGE 584  
JAN 20 1989  
FEL 30 PM 55

BOOK 192 PAGE 584

CERTIFICATE OF LOCATION  
(Mill Site) 125954

The undersigned, having complied with the requirements of Title 30, United States Code, Section 42, and the laws and regulations of the State of Nevada, did on December 10, 1988, locate five acres of land as the Rooster 23 Mill Site, situated in the Eureka County, State of Nevada. This mill site has been located in connection with ROOSTER GOLD MINE of which the undersigned is the proprietor.

This claim comprises the S½ SW¼ NE¼ SW¼ of Section 27, Township 24 N, Range 49 E, of Mt. Diablo Meridian, and contains five acres.

The Location Monument upon which a copy of this Notice is conspicuously posted is a 3" x 4" PVC post; situated East a distance of 10 feet from the NW corner of this mill site.

This mill site is situated in whole or in part over the following lode mining claims (the "Mining Claims") owned by the undersigned:

NAME OF CLAIM	BOOK/PAGE
U 36	69 96

The location work for each of the Mining Claims consisted of making the map authorized by NRS 517.040 (lode claims) and NRS 517.100 (placer claims) are owned by the undersigned. The undersigned does not intend by this location to aver that the ground contained within any of the Mining Claims is non-mineral in character or to abandon any of the Mining Claims. Rather, this mill site has been located for the purpose of appropriating, as permitted by and in accordance with 30 U.S.C. § 42, the ground contained in Mining Claims if the same is found to be non-mineral.

The name and post office address of the locator is:

TONKIN SPRINGS GOLD MINING CO.	1600 STOUT STREET, SUITE 1600
(name)	DENVER, COLORADO 80202-3133

Dated this 26th day of December, 1988.

Subscribed and sworn to me this 27th day of December.

Ann Burhang  
Notary Public  
STATE OF NEVADA  
COUNTY OF Eureka  
My commission expires 11/27/91

Dave Rowe  
By Dave Rowe, authorized agent

The claim map of this claim is filed in the Eureka County Recorder's Office as Document No. 125954

RECORDER'S STAMP

BOOK 92 PAGE 595

RECORDED AT THE REQUEST OF  
800 192 DATE 595  
TONKIN SPRINGS GOLD MINING CO.  
DENVER CO 80202-3133  
DEC 29 PM 5:55



125955

BOOK 1 92 PAGE 596

RECORDED AT THE REQUEST OF:

BCCN 174 PAGE 546

88 DEC 29 PM 55

CERTIFICATE OF LOCATION 125956  
(Mill Site)

The undersigned, having complied with the requirements of Title 30, United States Code, Section 42, and the laws and regulations of the State of Nevada, did on December 10, 1988, locate five acres of land as the Rooster 25 Mill Site, situated in the Eureka County, State of Nevada. This mill site has been located in connection with ROOSTER GOLD MINE of which the undersigned is the proprietor.

This claim comprises the S½ NW¼ SE¼ SW¼ of Section 27, Township 24 N, Range 49 E, of Mt. Diablo Meridian, and contains five acres.

The Location Monument upon which a copy of this Notice is conspicuously posted is a 3" x 4" PVC post, situated East a distance of 10 feet from the NW corner of this mill site.

This mill site is situated in whole or in part over the following lode mining claims (the "Mining Claims") owned by the undersigned:

NAME OF CLAIM	BOOK/PAGE
U 35	69 95

The location work for each of the Mining Claims consisted of making the map authorized by NRS 517.040 (lode claims) and NRS 517.100 (placer claims) are owned by the undersigned. The undersigned does not intend by this location to aver that the ground contained within any of the Mining Claims is non-mineral in character or to abandon any of the Mining Claims. Rather, this mill site has been located for the purpose of appropriating, as permitted by and in accordance with 30 U.S.C. § 42, the ground contained in Mining Claims if the same is found to be non-mineral.

The name and post office address of the locator is:

TONKIN SPRINGS GOLD MINING CO.	1600 STOUT STREET, SUITE 1600
(name)	DENVER, COLORADO 80202-3133

Dated this 26th day of December, 1988.

Subscribed and sworn to me this 27th day of December.

Notary Public DAVID E. BISHANS  
Notary Public - Nevada  
Humboldt County  
My Appointment Expires Nov. 07, 1991

STATE OF NEVADA

COUNTY OF Humboldt

My commission expires 11/27/91

The claim map of this claim is

filed in the Eureka

County Recorder's Office as

Document No.

by Dave Rowe, authorized agent

RECORDER'S STAMP

RECORDED AT THE REQUEST OF  
BOOK 192 PAGE 597  
JAN 20 1989  
125956  
BOOK 192 PAGE 597

125957

CERTIFICATE OF LOCATION  
(Mill Site)

The undersigned, having complied with the requirements of Title 30, United States Code, Section 42, and the laws and regulations of the State of Nevada, did on December 10, 1988, locate five acres of land as the Rooster 26 Mill Site, situated in the Eureka County, State of Nevada. This mill site has been located in connection with ROOSTER GOLD MINE of which the undersigned is the proprietor.

This claim comprises the N½ SW¼ SE¼ SW¼ of Section 27, Township 24 N, Range 49 E, of Mt. Diablo Meridian, and contains five acres.

The Location Monument upon which a copy of this Notice is conspicuously posted is a 3" x 4" PVC post; situated East a distance of 10 feet from the NW corner of this mill site.

This mill site is situated in whole or in part over the following lode mining claims (the "Mining Claims") owned by the undersigned:

NAME OF CLAIM	BOOK/PAGE
ROB 400	80 584
ROB 401	80 585

The location work for each of the Mining Claims consisted of making the map authorized by NRS 517.040 (lode claims) and NRS 517.100 (placer claims) are owned by the undersigned. The undersigned does not intend by this location to aver that the ground contained within any of the Mining Claims is non-mineral in character or to abandon any of the Mining Claims. Rather, this mill site has been located for the purpose of appropriating, as permitted by and in accordance with 30 U.S.C. § 42, the ground contained in Mining Claims if the same is found to be non-mineral.

The name and post office address of the locator is:

TONKIN SPRINGS GOLD MINING CO. 1600 STOUT STREET, SUITE 1600  
(name) DENVER, COLORADO 80202-3133

Dated this 26th day of December, 1988.

Subscribed and sworn to me this 27th day of December.

Notary Public

STATE OF NEVADA

COUNTY OF Eureka

My commission expires 11/27/91

The claim map of this claim is

filed in the Eureka

County Recorder's Office as

Document No.



ANN BURHANS  
Notary Public - Nevada  
Humboldt County  
My Appointment Expires Dec 31, 1991

Dave Rowe  
Dave Rowe, authorized agent

RECORDER'S STAMP

125957  
RECORDED AT THE REQUEST OF  
BOOK 192 PAGE 598  
JAN 20 1989  
EUREKA COUNTY, NEVADA  
FILE NO. 625  
BOOK 192 PAGE 598