

CERTIFICATE OF LOCATION
(Mill Site)

123959

The undersigned, having complied with the requirements of Title 30, United States Code, Section 42, and the laws and regulations of the State of Nevada, did on December 13, 1988, locate 5 acres of land as the Tonkin 1 Mill Site, situated in the Eureka County, State of Nevada. This mill site has been located in connection with the TONKIN SPRINGS GOLD MINE, of which the undersigned is the proprietor.

This claim is situated in the NW $\frac{1}{4}$ of Section 2, Township 23 $\frac{1}{2}$ N, Range 49 E, of Mt. Diablo Meridian, but the claim boundaries do not conform exactly with legal subdivisions of any surveyed sections. The claim boundaries are described by metes and bounds and the corners or side centers are 3" x 4' PVC pipe appropriately marked with the claim name and number on an aluminum tag.

The description of each corner is as follows:

Beginning at the NW corner, post No. 1 of this claim; thence East a distance of 330 feet to the North Side Center of the claim, post No. 2; thence East a distance of 330 feet to the NE corner, post No. 3; thence South a distance of 330 feet to the SE corner, post No. 4; thence West a distance of 330 feet to the South Side Center of the claim, post No. 5; thence West a distance of 330 feet to the SW corner, post No. 6; thence North a distance of 330 feet to the point of beginning.

The Location Monument upon which a copy of this Notice is conspicuously posted is situated East a distance of 10 feet from the NW corner of this mill site.

This mill site is situated in whole or in part over the following lode mining claims (the "Mining Claims") owned by the undersigned:

NAME OF CLAIM	BOOK/PAGE
ROB 271	80 483
ROB 273	80 485

The name and post office address of the locator is:

<u>TONKIN SPRINGS GOLD MINING CO.</u>	<u>1600 STOUT STREET, SUITE 1600</u>
(name)	<u>DENVER, COLORADO 80202-3133</u>

Dated this 26th day of December, 1988.

The claim map of this claim is filed in the Eureka County Recorder's Office as Document No.

RECORDER'S STAMP

BOOK 13 PAGE 001

The location work for each of the Mining Claims consisted of making the map authorized by NRS 517.040 (lode claims) and NRS 517.100 (placer claims) are owned by the undersigned. The undersigned does not intend by this location to aver that the ground contained within any of the Mining Claims is non-mineral in character or to abandon any of the Mining Claims. Rather, this mill site has been located for the purpose of appropriating, as permitted by and in accordance with 30 U.S.C. § 42, the ground contained in Mining Claims if the same is found to be non-mineral.

STATE OF NEVADA

COUNTY OF Linn


On the 29th day of December, 1988, Dave Rowe, known to me to be the person who signed the foregoing instrument and who acknowledged the same to be his free act and deed; states, by his execution of the foregoing document, that Tonkin 1 Mill Site statements contained herein are true to the best of his knowledge, information and belief.

Witness my hand and official seal.

Ann Burhams
Notary Public

November 27, 1991
My commission expires

Dave Rowe
authorized agent



RECORDED AT THE REQUEST OF
BOOK 193 PAGE 001
Tonkin Springs
88 DEC 30 PM 1:30

OFFICIAL RECORDS
BURKH COUNTY, NEVADA
MIN. RECAL. RECORDER
FILE NO. FEE \$ 6.25

125959

BOOK 193 PAGE 002

CERTIFICATE OF LOCATION
(Mill Site)

5960

The undersigned, having complied with the requirements of Title 30, United States Code, Section 42, and the laws and regulations of the State of Nevada, did on December 13, 1988, locate 5 acres of land as the Tonkin 2 Mill Site, situated in the Eureka County, State of Nevada. This mill site has been located in connection with the TONKIN SPRINGS GOLD MINE, of which the undersigned is the proprietor.

This claim is situated in the NW $\frac{1}{4}$ of Section 2, Township 23 $\frac{1}{2}$ N, Range 49 E, of Mt. Diablo Meridian, but the claim boundaries do not conform exactly with legal subdivisions of any surveyed sections. The claim boundaries are described by metes and bounds and the corners or side centers are 3" x 4' PVC pipe appropriately marked with the claim name and number on an aluminum tag.

The description of each corner is as follows:

Beginning at the NW corner, post No. 1 of this claim; thence East a distance of 330 feet to the North Side Center of the claim, post No. 2; thence East a distance of 330 feet to the NE corner, post No. 3; thence South a distance of 330 feet to the SE corner, post No. 4; thence West a distance of 330 feet to the South Side Center of the claim, post No. 5; thence West a distance of 330 feet to the SW corner, post No. 6; thence North a distance of 330 feet to the point of beginning.

The Location Monument upon which a copy of this Notice is conspicuously posted is situated East a distance of 10 feet from the NW corner of this mill site.

This mill site is situated in whole or in part over the following lode mining claims (the "Mining Claims") owned by the undersigned:

NAME OF CLAIM	BOOK/PAGE
ROB 271	80 483
ROB 273	80 485

The name and post office address of the locator is:

<u>TONKIN SPRINGS GOLD MINING CO.</u>	<u>1600 STOUT STREET, SUITE 1600</u>
(name)	<u>DENVER, COLORADO 80202-3133</u>

Dated this 26th day of December, 1988.

The claim map of this claim is filed in the Eureka County Recorder's Office as Document No.

RECORDER'S STAMP

BOOK 193 PAGE 003

The location work for each of the Mining Claims consisted of making the map authorized by NRS 517.040 (lode claims) and NRS 517.100 (placer claims) are owned by the undersigned. The undersigned does not intend by this location to aver that the ground contained within any of the Mining Claims is non-mineral in character or to abandon any of the Mining Claims. Rather, this mill site has been located for the purpose of appropriating, as permitted by and in accordance with 30 U.S.C. § 42, the ground contained in Mining Claims if the same is found to be non-mineral.


STATE OF NEVADA
COUNTY OF Esmeralda

On the 27th day of December, 1988, Dave Rowe, known to me to be the person who signed the foregoing instrument and who acknowledged the same to be his free act and deed; states, by his execution of the foregoing document, that Tonkin 2 Mill Site statements contained herein are true to the best of his knowledge, information and belief.

Witness my hand and official seal.

Ann Buhmans
Notary Public
November 27, 1991
My commission expires

Dave Rowe
authorized agent



RECORDED AT THE REQUEST OF

BOOK 193 PAGE 003

Tonkin Springs
DEC 30 PM 30

OFFICIAL RECORDS
ESMERALDA COUNTY, NEVADA
H.M. KIRKLAND, RECORDER

FILE NO. FEE \$6.25

125960

BOOK 193 PAGE 004

CERTIFICATE OF LOCATION
(Mill Site)

1258

The undersigned, having complied with the requirements of Title 30, United States Code, Section 42, and the laws and regulations of the State of Nevada, did on December 13, 1988, locate 5 acres of land as the Tonkin 3 Mill Site, situated in the Eureka County, State of Nevada. This mill site has been located in connection with the TONKIN SPRINGS GOLD MINE, of which the undersigned is the proprietor.

This claim is situated in the NW 1/4 of Section 2, Township 23 1/2 N, Range 49 E, of Mt. Diablo Meridian, but the claim boundaries do not conform exactly with legal subdivisions of any surveyed sections. The claim boundaries are described by metes and bounds and the corners or side centers are 3" x 4" PVC pipe appropriately marked with the claim name and number on an aluminum tag.

The description of each corner is as follows:

Beginning at the NW corner, post No. 1 of this claim; thence East a distance of 330 feet to the North Side Center of the claim, post No. 2; thence East a distance of 330 feet to the NE corner, post No. 3; thence South a distance of 330 feet to the SE corner, post No. 4; thence West a distance of 330 feet to the South Side Center of the claim, post No. 5; thence West a distance of 330 feet to the SW corner, post No. 6; thence North a distance of 330 feet to the point of beginning.

The Location Monument upon which a copy of this Notice is conspicuously posted is situated East a distance of 10 feet from the NW corner of this mill site.

This mill site is situated in whole or in part over the following lode mining claims (the "Mining Claims") owned by the undersigned:

NAME OF CLAIM	BOOK/PAGE
ROB 271	80 483
ROB 273	80 485

The name and post office address of the locator is:

<u>TONKIN SPRINGS GOLD MINING CO.</u>	<u>1600 STOUT STREET, SUITE 1600</u>
(name)	<u>DENVER, COLORADO 80202-3133</u>

Dated this 26th day of December, 1988.

The claim map of this claim is filed in the Eureka County Recorder's Office as Document No.

RECORDER'S STAMP

BOOK 193 PAGE 005

The location work for each of the Mining Claims consisted making the map authorized by NRS 517.040 (lode claims) and NRS 517.100 (placer claims) are owned by the undersigned. The undersigned does not intend by this location to aver that the ground contained within any of the Mining Claims is non-mineral in character or to abandon any of the Mining Claims. Rather, this mill site has been located for the purpose of appropriating, as permitted by and in accordance with 30 U.S.C. § 42, the ground contained in Mining Claims if the same is found to be non-mineral.

STATE OF NEVADA
COUNTY OF Shoshone


On the 27th day of December, 1988, Dave Rowe, known to me to be the person who signed the foregoing instrument and who acknowledged the same to be his free act and deed; states, by his execution of the foregoing document, that Tonkin 3 Mill Site statements contained herein are true to the best of his knowledge, information and belief.

Witness my hand and official seal.

Ann Burhans
Notary Public

Dave Rowe
authorized agent

Notary Rec'd 27/1991
My commission expires



RECORDED AT THE REQUEST OF

BOOK 193 PAGE 005
Tonkin Springs
DEC 30 PM 30

OFFICIAL RECORDS
SUNDA COUNTY, NEVADA
M.H. REBALLO, RECORDER
FILE NO. 625

125961

BOOK 193 PAGE 006

CERTIFICATE OF LOCATION
(Mill Site)

12-13-88

The undersigned, having complied with the requirements of Title 30, United States Code, Section 42, and the laws and regulations of the State of Nevada, did on December 13, 1988, locate 5 acres of land as the Tonkin 4 Mill Site, situated in the Eureka County, State of Nevada. This mill site has been located in connection with the TONKIN SPRINGS GOLD MINE, of which the undersigned is the proprietor.

This claim is situated in the NW 1/4 of Section 2, Township 23 1/2 N, Range 49 E, of Mt. Diablo Meridian, but the claim boundaries do not conform exactly with legal subdivisions of any surveyed sections. The claim boundaries are described by metes and bounds and the corners or side centers are 3" x 4" PVC pipe appropriately marked with the claim name and number on an aluminum tag.

The description of each corner is as follows:

Beginning at the NW corner, post No. 1 of this claim; thence East a distance of 330 feet to the North Side Center of the claim, post No. 2; thence East a distance of 330 feet to the NE corner, post No. 3; thence South a distance of 330 feet to the SE corner, post No. 4; thence West a distance of 330 feet to the South Side Center of the claim, post No. 5; thence West a distance of 330 feet to the SW corner, post No. 6; thence North a distance of 330 feet to the point of beginning.

The Location Monument upon which a copy of this Notice is conspicuously posted is situated East a distance of 10 feet from the NW corner of this mill site.

This mill site is situated in whole or in part over the following lode mining claims (the "Mining Claims") owned by the undersigned:

NAME OF CLAIM	BOOK/PAGE
ROB 271	80 483
ROB 273	80 485

The name and post office address of the locator is:

TONKIN SPRINGS GOLD MINING CO.	1600 STOUT STREET, SUITE 1600
(name)	DENVER, COLORADO 80202-3133

Dated this 26th day of December, 1988.

The claim map of this claim is filed in the Eureka County Recorder's Office as Document No. _____

RECORDER'S STAMP

BOOK 183 PAGE 007

The location work for each of the Mining Claims consisted of making the map authorized by NRS 517.040 (lode claims) and NRS 517.100 (placer claims) are owned by the undersigned. The undersigned does not intend by this location to aver that the ground contained within any of the Mining Claims is non-mineral in character or to abandon any of the Mining Claims. Rather, this mill site has been located for the purpose of appropriating, as permitted by and in accordance with 30 U.S.C. § 42, the ground contained in Mining Claims if the same is found to be non-mineral.

STATE OF NEVADA
COUNTY OF Humboldt


On the 27th day of December, 1988, Dave Rowe, known to me to be the person who signed the foregoing instrument and who acknowledged the same to be his free act and deed; states, by his execution of the foregoing document, that Tonkin 4 Mill Site statements contained herein are true to the best of his knowledge, information and belief.

Witness my hand and official seal.

Ann Burnans
Notary Public

Dave Rowe
authorized agent

November 27, 1991
My commission expires



RECORDED AT THE REQUEST OF

BOOK 193 PAGE 007

Tonkin Springs
88 DEC 30 PM 30

OFFICIAL RECORDS
CLERK OF COUNTY OF NEVADA
M. M. REBAILLARD, RECORDER

FILE NO. FILE # 625

125962

BOOK 193 PAGE 008

CERTIFICATE OF LOCATION
(Mill Site)

125963

The undersigned, having complied with the requirements of Title 30, United States Code, Section 42, and the laws and regulations of the State of Nevada, did on December 9, 1988, locate five acres of land as the Tonkin 5 Mill Site, situated in the Eureka County, State of Nevada. This mill site has been located in connection with TONKIN SPRINGS GOLD MINE of which the undersigned is the proprietor.

This claim comprises the N½ NW¼ SW¼ NW¼ of Section 2, Township 23½ N, Range 49 E, of Mt. Diablo Meridian, and contains five acres.

The Location Monument upon which a copy of this Notice is conspicuously posted is a 3" x 4" PVC post; situated East a distance of 60 feet from the NW corner of this mill site.

This mill site is situated in whole or in part over the following lode mining claims (the "Mining Claims") owned by the undersigned:

NAME OF CLAIM	BOOK/PAGE
ROB 198	80 410
ROB 200	80 412

The location work for each of the Mining Claims consisted of making the map authorized by NRS 517.040 (lode claims) and NRS 517.100 (placer claims) are owned by the undersigned. The undersigned does not intend by this location to aver that the ground contained within any of the Mining Claims is non-mineral in character or to abandon any of the Mining Claims. Rather, this mill site has been located for the purpose of appropriating, as permitted by and in accordance with 30 U.S.C. § 42, the ground contained in Mining Claims if the same is found to be non-mineral.

The name and post office address of the locator is:

TONKIN SPRINGS GOLD MINING CO.	1600 STOUT STREET, SUITE 1600
(name)	DENVER, COLORADO 80202-3133

Dated this 26th day of December, 1988.

Subscribed and sworn to me this 27th day of December.

Ann Burhans
Notary Public
STATE OF NEVADA
COUNTY OF Humboldt



ANN BURHANS
Notary Public - Nevada
Humboldt County
My Appointment Expires May 21, 1991

by Dave Rowe, authorized agent

My commission expires 11/27/91
The claim map of this claim is
filed in the Eureka
County Recorder's Office as
Document No.

RECORDER'S

125963

OFFICIAL RECORDS
BOOK 173 PAGE 009
JAN 30 PM 3:00
FEE \$ 25

BOOK 173 PAGE 009

CERTIFICATE OF LOCATION
(Mill Site)

1988

The undersigned, having complied with the requirements of Title 30, United States Code, Section 42, and the laws and regulations of the State of Nevada, did on December 9, 1988, locate five acres of land as the Tonkin 6 Mill Site, situated in the Eureka County, State of Nevada. This mill site has been located in connection with TONKIN SPRINGS GOLD MINE of which the undersigned is the proprietor.

This claim comprises the S½ NW¼ SW¼ NW¼ of Section 2, Township 23½ N, Range 49 E, of Mt. Diablo Meridian, and contains five acres.

The Location Monument upon which a copy of this Notice is conspicuously posted is a 3" x 4" PVC post; situated East a distance of 10 feet from the NW corner of this mill site.

This mill site is situated in whole or in part over the following lode mining claims (the "Mining Claims") owned by the undersigned:

NAME OF CLAIM	BOOK/PAGE
ROB 198	80 410
ROB 200	80 412

The location work for each of the Mining Claims consisted of making the map authorized by NRS 517.040 (lode claims) and NRS 517.100 (placer claims) are owned by the undersigned. The undersigned does not intend by this location to aver that the ground contained within any of the Mining Claims is non-mineral in character or to abandon any of the Mining Claims. Rather, this mill site has been located for the purpose of appropriating, as permitted by and in accordance with 30 U.S.C. § 42, the ground contained in Mining Claims if the same is found to be non-mineral.

The name and post office address of the locator is:

TONKIN SPRINGS GOLD MINING CO.	1600 STOUT STREET, SUITE 1600
(name)	DENVER, COLORADO 80202-3133

Dated this 26th day of December, 1988.

Subscribed and sworn to me this 27th day of December.

[Signature]
Notary Public

STATE OF NEVADA
COUNTY OF Eureka

My commission expires 11/27/91

The claim map of this claim is
filed in the Eureka
County Recorder's Office as
Document No.

by Dave Rowe, authorized agent

RECORDER'S STAMP

125961

FILED

RECORDED AT THE REQUEST OF
BOOK 193 PAGE 010
JAN 30 PM 30
JONKIN SPRINGS

BOOK 193 PAGE 10

**CERTIFICATE OF LOCATION
(Mill Site)**

12-85

The undersigned, having complied with the requirements of Title 30, United States Code, Section 42, and the laws and regulations of the State of Nevada, did on December 9, 1988, locate five acres of land as the Tonkin 7 Mill Site, situated in the Eureka County, State of Nevada. This mill site has been located in connection with TONKIN SPRINGS GOLD MINE of which the undersigned is the proprietor.

This claim comprises the N $\frac{1}{2}$ SW $\frac{1}{4}$ SW $\frac{1}{4}$ NW $\frac{1}{4}$ of Section 2, Township 23 $\frac{1}{2}$ N, Range 49 E, of Mt. Diablo Meridian, and contains five acres.

The Location Monument upon which a copy of this Notice is conspicuously posted is a 3" x 4" PVC post; situated East a distance of 10 feet from the NW corner of this mill site.

This mill site is situated in whole or in part over the following lode mining claims (the "Mining Claims") owned by the undersigned:

NAME OF CLAIM	BOOK/PAGE
ROB 198	80 410
ROB 200	80 412

The location work for each of the Mining Claims consisted of making the map authorized by NRS 517.040 (lode claims) and NRS 517.100 (placer claims) are owned by the undersigned. The undersigned does not intend by this location to aver that the ground contained within any of the Mining Claims is non-mineral in character or to abandon any of the Mining Claims. Rather, this mill site has been located for the purpose of appropriating, as permitted by and in accordance with 30 U.S.C. § 42, the ground contained in Mining Claims if the same is found to be non-mineral.

The name and post office address of the locator is:

<u>TONKIN SPRINGS GOLD MINING CO.</u>	<u>1600 STOUT STREET, SUITE 1600</u>
(name)	<u>DENVER, COLORADO 80202-3133</u>

Dated this 26th day of December, 1988.

Subscribed and sworn to me this 27th day of December.

Ann Guhams by Dave Rowe, authorized agent
Notary Public

STATE OF NEVADA
COUNTY OF Shoshone

My commission expires 11/27/91

The claim map of this claim is
filed in the Eureka
County Recorder's Office as
Document No.

RECORDED AT THE REQUEST OF
BOOK 193 PAGE 011
DEC 30 PM 30
Tonkin Springs
223967
FILE 8
25
RECORDER'S STAMP

BOOK 193 PAGE 011

CERTIFICATE OF LOCATION
(Mill Site)

966

The undersigned, having complied with the requirements of Title 30, United States Code, Section 42, and the laws and regulations of the State of Nevada, did on December 9, 1988, locate five acres of land as the Tonkin 8 Mill Site, situated in the Eureka County, State of Nevada. This mill site has been located in connection with TONKIN SPRINGS GOLD MINE of which the undersigned is the proprietor.

This claim comprises the S½ SW¼ SW¼ NW¼ of Section 2, Township 23½ N, Range 49 E, of Mt. Diablo Meridian, and contains five acres.

The Location Monument upon which a copy of this Notice is conspicuously posted is a 3" x 4" PVC post; situated East a distance of 10 feet from the NW corner of this mill site.

This mill site is situated in whole or in part over the following lode mining claims (the "Mining Claims") owned by the undersigned:

NAME OF CLAIM	BOOK/PAGE
ROB 198	80 410
ROB 200	80 412

The location work for each of the Mining Claims consisted of making the map authorized by NRS 517.040 (lode claims) and NRS 517.100 (placer claims) are owned by the undersigned. The undersigned does not intend by this location to aver that the ground contained within any of the Mining Claims is non-mineral in character or to abandon any of the Mining Claims. Rather, this mill site has been located for the purpose of appropriating, as permitted by and in accordance with 30 U.S.C. § 42, the ground contained in Mining Claims if the same is found to be non-mineral.

The name and post office address of the locator is:

TONKIN SPRINGS GOLD MINING CO. 1600 STOUT STREET, SUITE 1600
(name) DENVER, COLORADO 80202-3133

Dated this 26th day of December, 1988

Subscribed and sworn to me this 29th day of December

Notary Public

STATE OF NEVADA

COUNTY OF Thurston

My commission expires 11/27/91

The claim map of this claim is
filed in the Eureka
County Recorder's Office as
Document No.

by Dave Rowe, authorized agent

RECORDER'S STAMP

125965

OFFICIAL RECORDS
EUREKA COUNTY, NEVADA
FILE NO. 125965

RECORDED AT THE REQUEST OF
BOOK 153 PAGE 012
TONKIN SPRINGS
DEC 30 PM 1:30

BOOK 153 PAGE 012

CERTIFICATE OF LOCATION
(Mill Site)

125

The undersigned, having complied with the requirements of Title 30, United States Code, Section 42, and the laws and regulations of the State of Nevada, did on December 9, 1988, locate five acres of land as the Tonkin 9 Mill Site, situated in the Eureka County, State of Nevada. This mill site has been located in connection with TONKIN SPRINGS GOLD MINE of which the undersigned is the proprietor.

This claim comprises the N½ NW¼ NW¼ SW¼ of Section 2, Township 23½ N, Range 49 E, of Mt. Diablo Meridian, and contains five acres.

The Location Monument upon which a copy of this Notice is conspicuously posted is a 3" x 4" PVC post; situated East a distance of 10 feet from the NW corner of this mill site.

This mill site is situated in whole or in part over the following lode mining claims (the "Mining Claims") owned by the undersigned:

NAME OF CLAIM	BOOK/PAGE
ROB 198	80 410
ROB 200	80 412

The location work for each of the Mining Claims consisted of making the map authorized by NRS 517.040 (lode claims) and NRS 517.100 (placer claims) are owned by the undersigned. The undersigned does not intend by this location to aver that the ground contained within any of the Mining Claims is non-mineral in character or to abandon any of the Mining Claims. Rather, this mill site has been located for the purpose of appropriating, as permitted by and in accordance with 30 U.S.C. § 42, the ground contained in Mining Claims if the same is found to be non-mineral.

The name and post office address of the locator is:

TONKIN SPRINGS GOLD MINING CO. 1600 STOUT STREET, SUITE 1600
(name) DENVER, COLORADO 80202-3133

Dated this 26th day of December, 1988.

Subscribed and sworn to me this 27th day of December.

Notary Public

STATE OF NEVADA

COUNTY OF Eureka

My commission expires 11/27/91

The claim map of this claim is

filed in the Eureka

County Recorder's Office as

Document No.

RECORDER'S STAMP

RECORDED AT THE REQUEST OF
BOOK 193 PAGE 013
JACKSON SPRINGS
DEC 30 PM 3:30
OFFICIAL RECORDS
EUREKA COUNTY, NV
FILE NO. 125967
BOOK 193 PAGE 013

CERTIFICATE OF LOCATION
(Mill Site)

25968

The undersigned, having complied with the requirements of Title 30, United States Code, Section 42, and the laws and regulations of the State of Nevada, did on December 13, 1988, locate 5 acres of land as the Tonkin 10 Mill Site, situated in the Eureka County, State of Nevada. This mill site has been located in connection with the TONKIN SPRINGS GOLD MINE, of which the undersigned is the proprietor.

This claim is situated in the NW of Section 2, Township 23 1/2 N, Range 49 E, of Mt. Diablo Meridian, but the claim boundaries do not conform exactly with legal subdivisions of any surveyed sections. The claim boundaries are described by metes and bounds and the corners or side centers are 3" x 4" PVC pipe appropriately marked with the claim name and number on an aluminum tag.

The description of each corner is as follows:

Beginning at the NW corner, post No. 1 of this claim; thence East a distance of 330 feet to the North Side Center of the claim, post No. 2; thence East a distance of 330 feet to the NE corner, post No. 3; thence South a distance of 330 feet to the SE corner, post No. 4; thence West a distance of 330 feet to the South Side Center of the claim, post No. 5; thence West a distance of 330 feet to the SW corner, post No. 6; thence North a distance of 330 feet to the point of beginning.

The Location Monument upon which a copy of this Notice is conspicuously posted is situated East a distance of 330 feet from the NW corner of this mill site.

This mill site is situated in whole or in part over the following lode mining claims (the "Mining Claims") owned by the undersigned:

NAME OF CLAIM

ROB 269
ROB 271

BOOK/PAGE

80 481
80 483

The name and post office address of the locator is:

TONKIN SPRINGS GOLD MINING CO.
(name)

1600 STOUT STREET, SUITE 1600
DENVER, COLORADO 80202-3133

Dated this 26th day of December, 1988.

The claim map of this claim is filed in the Eureka County Recorder's Office as Document No.

RECORDER'S STAMP

BOOK 1 93 PAGE 14

The location work for each of the Mining Claims consisted of making the map authorized by NRS 517.040 (lode claims) and NRS 517.100 (placer claims) are owned by the undersigned. The undersigned does not intend by this location to aver that the ground contained within any of the Mining Claims is non-mineral in character or to abandon any of the Mining Claims. Rather, this mill site has been located for the purpose of appropriating, as permitted by and in accordance with 30 U.S.C. § 42, the ground contained in Mining Claims if the same is found to be non-mineral.

STATE OF NEVADA

COUNTY OF Humboldt

On the 27th day of December, 1988, Dave Rowe, known to me to be the person who signed the foregoing instrument and who acknowledged the same to be his free act and deed; states, by his execution of the foregoing document, that Tonkin 10 Mill Site statements contained herein are true to the best of his knowledge, information and belief.

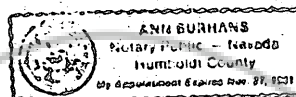
Witness my hand and official seal.

Ann Burhans

Notary Public

November 27, 1991

My commission expires



Dave Rowe
authorized agent

RECORDED AT THE REQUEST OF
BOOK 193 PAGE 014
Tonkin Springs
88 DEC 30 PM 31

OFFICIAL RECORDS
HUMBOLDT COUNTY, NEVADA
H.M. REGAN, RECORDER
FILE NO. 625
325968

BOOK 193 PAGE 015

CERTIFICATE OF LOCATION
(Mill Site)

125

The undersigned, having complied with the requirements of Title 30, United States Code, Section 42, and the laws and regulations of the State of Nevada, did on December 13, 1988, locate 5 acres of land as the Tonkin 11 Mill Site, situated in the Eureka County, State of Nevada. This mill site has been located in connection with the TONKIN SPRINGS GOLD MINE, of which the undersigned is the proprietor.

This claim is situated in the NW of Section 2, Township 23 1/2 N, Range 49 E, of Mt. Diablo Meridian, but the claim boundaries do not conform exactly with legal subdivisions of any surveyed sections. The claim boundaries are described by metes and bounds and the corners or side centers are 3" x 4" PVC pipe appropriately marked with the claim name and number on an aluminum tag.

The description of each corner is as follows:

Beginning at the NW corner, post No. 1 of this claim; thence East a distance of 330 feet to the North Side Center of the claim, post No. 2; thence East a distance of 330 feet to the NE corner, post No. 3; thence South a distance of 330 feet to the SE corner, post No. 4; thence West a distance of 330 feet to the South Side Center of the claim, post No. 5; thence West a distance of 330 feet to the SW corner, post No. 6; thence North a distance of 330 feet to the point of beginning.

The Location Monument upon which a copy of this Notice is conspicuously posted is situated East a distance of 10 feet from the NW corner of this mill site.

This mill site is situated in whole or in part over the following lode mining claims (the "Mining Claims") owned by the undersigned:

NAME OF CLAIM	BOOK/PAGE
ROB 269	80 481
ROB 271	80 483

The name and post office address of the locator is:

TONKIN SPRINGS GOLD MINING CO.	1600 STOUT STREET, SUITE 1600
(name)	DENVER, COLORADO 80202-3133

Dated this 26th day of December, 1988.

The claim map of this claim is filed in the Eureka County Recorder's Office as Document No.

RECORDER'S STAMP

BOOK 83 PAGE 16

The location work for each of the Mining Claims consisted of making the map authorized by NRS 517.040 (lode claims) and NRS 517.100 (placer claims) are owned by the undersigned. The undersigned does not intend by this location to aver that the ground contained within any of the Mining Claims is non-mineral in character or to abandon any of the Mining Claims. Rather, this mill site has been located for the purpose of appropriating, as permitted by and in accordance with 30 U.S.C. § 42, the ground contained in Mining Claims if the same is found to be non-mineral.

STATE OF NEVADA
COUNTY OF Humboldt


On the 27th day of November, 1988, Dave Rowe, known to me to be the person who signed the foregoing instrument and who acknowledged the same to be his free act and deed; states, by his execution of the foregoing document, that Tonkin 11 Mill Site statements contained herein are true to the best of his knowledge, information and belief.

Witness my hand and official seal.

Ann Burmans
Notary Public

Dave Rowe
authorized agent

November 27, 1991
My commission expires



RECORDED AT THE REQUEST OF

BOOK 193 PAGE 016

Tonkin Springs

'88 DEC 30 PM 43

OFFICIAL RECORDS
HUMBOLDT COUNTY, NEVADA
M.N. REGALATI RECORDER
FILE NO.

125969

REC 8 6 25

BOOK 193 PAGE 017

CERTIFICATE OF LOCATION
(Mill Site)

12500

The undersigned, having complied with the requirements of Title 30, United States Code, Section 42, and the laws and regulations of the State of Nevada, did on December 13, 1988, locate 5 acres of land as the Tonkin 12 Mill Site, situated in the Eureka County, State of Nevada. This mill site has been located in connection with the TONKIN SPRINGS GOLD MINE, of which the undersigned is the proprietor.

This claim is situated in the NW 1/4 of Section 2, Township 23 1/2 N, Range 49 E, of Mt. Diablo Meridian, but the claim boundaries do not conform exactly with legal subdivisions of any surveyed sections. The claim boundaries are described by metes and bounds and the corners or side centers are 3" x 4" PVC pipe appropriately marked with the claim name and number on an aluminum tag.

The description of each corner is as follows:

Beginning at the NW corner, post No. 1 of this claim; thence East a distance of 330 feet to the North Side Center of the claim, post No. 2; thence East a distance of 330 feet to the NE corner, post No. 3; thence South a distance of 330 feet to the SE corner, post No. 4; thence West a distance of 330 feet to the South Side Center of the claim, post No. 5; thence West a distance of 330 feet to the SW corner, post No. 6; thence North a distance of 330 feet to the point of beginning.

The Location Monument upon which a copy of this Notice is conspicuously posted is situated East a distance of 650 feet from the NW corner of this mill site.

This mill site is situated in whole or in part over the following lode mining claims (the "Mining Claims") owned by the undersigned:

NAME OF CLAIM

BOOK/PAGE

ROB 269
ROB 271

80 481
80 483

The name and post office address of the locator is:

TONKIN SPRINGS GOLD MINING CO.
(name)

1600 STOUT STREET, SUITE 1600
DENVER, COLORADO 80202-3133

Dated this 26th day of December, 1988.

The claim map of this claim is
filed in the Eureka
County Recorder's Office as
Document No.

RECORDER'S STAMP

BOOK 183 PAGE 18

The location work for each of the Mining Claims consisted of making the map authorized by NRS 517.040 (lode claims) and NRS 517.100 (placer claims) are owned by the undersigned. The undersigned does not intend by this location to aver that the ground contained within any of the Mining Claims is non-mineral in character or to abandon any of the Mining Claims. Rather, this mill site has been located for the purpose of appropriating, as permitted by and in accordance with 30 U.S.C. § 42, the ground contained in Mining Claims if the same is found to be non-mineral.

STATE OF NEVADA
COUNTY OF Humboldt


On the 27th day of November, 1988, Dave Rowe, known to me to be the person who signed the foregoing instrument and who acknowledged the same to be his free act and deed; states, by his execution of the foregoing document, that Tonkin 12 Mill Site statements contained herein are true to the best of his knowledge, information and belief.

Witness my hand and official seal.

Ann Burmans
Notary Public

November 27, 1991
My commission expires

Dave Rowe
authorized agent



RECORDED AT THE REQUEST OF
BOOK 193 PAGE 018
Tonkin Springs
88 DEC 30 PM 43

OFFICIAL RECORDS
EUREKA COUNTY, NEVADA
MINERAL RIGHTS RECORDER
FILE NO. 125970

125970

BOOK 193 PAGE 018

CERTIFICATE OF LOCATION
(Mill Site)

125071

The undersigned, having complied with the requirements of Title 30, United States Code, Section 42, and the laws and regulations of the State of Nevada, did on December 13, 1988, locate 5 acres of land as the Tonkin 13 Mill Site, situated in the Eureka County, State of Nevada. This mill site has been located in connection with the TONKIN SPRINGS GOLD MINE, of which the undersigned is the proprietor.

This claim is situated in the NW $\frac{1}{4}$ of Section 2, Township 23 $\frac{1}{2}$ N, Range 49 E, of Mt. Diablo Meridian, but the claim boundaries do not conform exactly with legal subdivisions of any surveyed sections. The claim boundaries are described by metes and bounds and the corners or side centers are 3" x 4" PVC pipe appropriately marked with the claim name and number on an aluminum tag.

The description of each corner is as follows:

Beginning at the NW corner, post No. 1 of this claim; thence East a distance of 330 feet to the North Side Center of the claim, post No. 2; thence East a distance of 330 feet to the NE corner, post No. 3; thence South a distance of 330 feet to the SE corner, post No. 4; thence West a distance of 330 feet to the South Side Center of the claim, post No. 5; thence West a distance of 330 feet to the SW corner, post No. 6; thence North a distance of 330 feet to the point of beginning.

The Location Monument upon which a copy of this Notice is conspicuously posted is situated East a distance of 650 feet from the NW corner of this mill site.

This mill site is situated in whole or in part over the following lode mining claims (the "Mining Claims") owned by the undersigned:

NAME OF CLAIM

ROB 269
ROB 271

BOOK/PAGE

80 481
80 483

The name and post office address of the locator is:

TONKIN SPRINGS GOLD MINING CO.
(name)

1600 STOUT STREET, SUITE 1600
DENVER, COLORADO 80202-3133

Dated this 26th day of December, 1988.

The claim map of this claim is
filed in the Eureka
County Recorder's Office as
Document No.

RECORDER'S STAMP

BOOK 193 PAGE 20

The location work for each of the Mining Claims consisted making the map authorized by NRS 517.040 (lode claims) and NRS 517.100 (placer claims) are owned by the undersigned. The undersigned does not intend by this location to aver that the ground contained within any of the Mining Claims is non-mineral in character or to abandon any of the Mining Claims. Rather, this mill site has been located for the purpose of appropriating, as permitted by and in accordance with 30 U.S.C. § 42, the ground contained in Mining Claims if the same is found to be non-mineral.

STATE OF NEVADA
COUNTY OF Humboldt


On the 27th day of November, 1988, Dave Rowe, known to me to be the person who signed the foregoing instrument and who acknowledged the same to be his free act and deed; states, by his execution of the foregoing document, that Tonkin 13 Mill Site statements contained herein are true to the best of his knowledge, information and belief.

Witness my hand and official seal.

Ann B. Williams
Notary Public

November 27, 1991
My commission expires

Dave Rowe
authorized agent



RECORDED AT THE REQUEST OF
BOOK 193 PAGE 020
Tonkin Springs
88 DEC 30 PM 43

OFFICIAL RECORDS
HUMBOLDT COUNTY, NEVADA
H.M. REGALFATH, RECORDER
FILE NO. FILE # 625

125971

BOOK 193 PAGE 021

**CERTIFICATE OF LOCATION
(Mill Site)**

1072

The undersigned, having complied with the requirements of Title 30, United States Code, Section 42, and the laws and regulations of the State of Nevada, did on December 9, 1988, locate five acres of land as the Tonkin 14 Mill Site, situated in the Eureka County, State of Nevada. This mill site has been located in connection with TONKIN SPRINGS GOLD MINE of which the undersigned is the proprietor.

This claim comprises the N $\frac{1}{2}$ NE $\frac{1}{4}$ SW $\frac{1}{4}$ NW $\frac{1}{4}$ of Section 2, Township 23 $\frac{1}{2}$ N, Range 49 E, of Mt. Diablo Meridian, and contains five acres.

The Location Monument upon which a copy of this Notice is conspicuously posted is a 3" x 4" PVC post; situated East a distance of 650 feet from the NW corner of this mill site.

This mill site is situated in whole or in part over the following lode mining claims (the "Mining Claims") owned by the undersigned:

NAME OF CLAIM

BOOK/PAGE

ROB 196 - 198
ROB 269 - 271

80 408 - 410
80 481 - 483

The location work for each of the Mining Claims consisted of making the map authorized by NRS 517.040 (lode claims) and NRS 517.100 (placer claims) are owned by the undersigned. The undersigned does not intend by this location to aver that the ground contained within any of the Mining Claims is non-mineral in character or to abandon any of the Mining Claims. Rather, this mill site has been located for the purpose of appropriating, as permitted by and in accordance with 30 U.S.C. § 42, the ground contained in Mining Claims if the same is found to be non-mineral.

The name and post office address of the locator is:

TONKIN SPRINGS GOLD MINING CO.
(name)

1600 STOUT STREET, SUITE 1600
DENVER, COLORADO 80202-3133

Dated this 26th day of December, 1988

Subscribed and sworn to me this 27th day of December

[Signature]
Notary Public

By Dave Rowe, authorized agent

STATE OF NEVADA

COUNTY OF Eureka

My commission expires 11/27/91

The claim map of this claim is
filed in the Eureka
County Recorder's Office as
Document No.

RECORDER'S STAMP

RECORDED AT THE REQUEST OF
BOOK 193 PAGE 022
88 DEC 30 PM 4:43
Junkin Group
OFFICIAL RECORDS
EUREKA COUNTY, NEVADA
FILE NO. 125972
BOOK 193 PAGE 022

125973
**CERTIFICATE OF LOCATION
(Mill Site)**

The undersigned, having complied with the requirements of Title 30, United States Code, Section 42, and the laws and regulations of the State of Nevada, did on December 9, 1988, locate five acres of land as the Tonkin 15 Mill Site, situated in the Eureka County, State of Nevada. This mill site has been located in connection with TONKIN SPRINGS GOLD MINE of which the undersigned is the proprietor.

This claim comprises the S½ NE¼ SW¼ NW¼ of Section 2, Township 23½ N, Range 49 E, of Mt. Diablo Meridian, and contains five acres.

The Location Monument upon which a copy of this Notice is conspicuously posted is a 3" x 4' PVC post; situated East a distance of 650 feet from the NW corner of this mill site.

This mill site is situated in whole or in part over the following lode mining claims (the "Mining Claims") owned by the undersigned:

NAME OF CLAIM	BOOK/PAGE
ROB 196	80 408
ROB 198	80 410

The location work for each of the Mining Claims consisted of making the map authorized by NRS 517.040 (lode claims) and NRS 517.100 (placer claims) are owned by the undersigned. The undersigned does not intend by this location to aver that the ground contained within any of the Mining Claims is non-mineral in character or to abandon any of the Mining Claims. Rather, this mill site has been located for the purpose of appropriating, as permitted by and in accordance with 30 U.S.C. § 42, the ground contained in Mining Claims if the same is found to be non-mineral.

The name and post office address of the locator is:

<u>TONKIN SPRINGS GOLD MINING CO.</u>	<u>1600 STOUT STREET, SUITE 1600</u>
(name)	<u>DENVER, COLORADO 80202-3133</u>

Dated this 26th day of December, 1988.

Subscribed and sworn to me this 27th day of December.

Alan J. Burkhardt by Dave Rowe
Notary Public _____ authorized agent

STATE OF NEVADA
COUNTY OF Humboldt

My commission expires 11/27/91

The claim map of this claim is
filed in the Eureka
County Recorder's Office as
Document No. _____

RECORDED AT THE REQUEST OF
BOOK 193 PAGE 023
Tonkin Springs
BB DEC 30 PM 4:3
OFFICIAL RECORDS
EUREKA COUNTY, NEVADA
RECEIVED
FEE \$ 6.25

BOOK 193 PAGE 023

**CERTIFICATE OF LOCATION
(Mill Site)**

125974

The undersigned, having complied with the requirements of Title 30, United States Code, Section 42, and the laws and regulations of the State of Nevada, did on December 9, 1988, locate five acres of land as the Tonkin 16 Mill Site, situated in the Eureka County, State of Nevada. This mill site has been located in connection with TONKIN SPRINGS GOLD MINE of which the undersigned is the proprietor.

This claim comprises the N½ SE¼ SW¼ NW¼ of Section 2, Township 23½ N, Range 49 E, of Mt. Diablo Meridian, and contains five acres.

The Location Monument upon which a copy of this Notice is conspicuously posted is a 3" x 4" PVC post; situated East a distance of 650 feet from the NW corner of this mill site.

This mill site is situated in whole or in part over the following lode mining claims (the "Mining Claims") owned by the undersigned:

NAME OF CLAIM	BOOK/PAGE
ROB 196	80 408
ROB 198	80 410

The location work for each of the Mining Claims consisted of making the map authorized by NRS 517.040 (lode claims) and NRS 517.100 (placer claims) are owned by the undersigned. The undersigned does not intend by this location to aver that the ground contained within any of the Mining Claims is non-mineral in character or to abandon any of the Mining Claims. Rather, this mill site has been located for the purpose of appropriating, as permitted by and in accordance with 30 U.S.C. § 42, the ground contained in Mining Claims if the same is found to be non-mineral.

The name and post office address of the locator is:

<u>TONKIN SPRINGS GOLD MINING CO.</u>	<u>1600 STOUT STREET, SUITE 1600</u>
(name)	<u>DENVER, COLORADO 80202-3133</u>

Dated this 26th day of December, 1988.

Subscribed and sworn to me this 27th day of December.

Arn Curriens Notary Public
STATE OF NEVADA
COUNTY OF Eureka

My commission expires 11/27/91

The claim map of this claim is filed in the Eureka County Recorder's Office as Document No. _____

RECORDER'S STAMP

125974

OFFICIAL RECORDS
EUREKA COUNTY, NEVADA
FILE NO. 125974

RECORDED AT THE REQUEST OF
8024 193 PAGE 024
Tonkin Springs
DEC 30 PM 4:3

8024 193 PAGE 024

**CERTIFICATE OF LOCATION
(Mill Site)**

1975

The undersigned, having complied with the requirements of Title 30, United States Code, Section 42, and the laws and regulations of the State of Nevada, did on December 9, 1988, locate five acres of land as the Tonkin 17 Mill Site, situated in the Eureka County, State of Nevada. This mill site has been located in connection with TONKIN SPRINGS GOLD MINE of which the undersigned is the proprietor.

This claim comprises the S½ SE¼ SW¼ NW¼ of Section 2, Township 23½ N, Range 49 E, of Mt. Diablo Meridian, and contains five acres.

The Location Monument upon which a copy of this Notice is conspicuously posted is a 3" x 4" PVC post; situated East a distance of 650 feet from the NW corner of this mill site.

This mill site is situated in whole or in part over the following lode mining claims (the "Mining Claims") owned by the undersigned:

NAME OF CLAIM	BOOK/PAGE
ROB 196	80 408
ROB 198	80 410

The location work for each of the Mining Claims consisted of making the map authorized by NRS 517.040 (lode claims) and NRS 517.100 (placer claims) are owned by the undersigned. The undersigned does not intend by this location to aver that the ground contained within any of the Mining Claims is non-mineral in character or to abandon any of the Mining Claims. Rather, this mill site has been located for the purpose of appropriating, as permitted by and in accordance with 30 U.S.C. § 42, the ground contained in Mining Claims, if the same is found to be non-mineral.

The name and post office address of the locator is:

<u>TONKIN SPRINGS GOLD MINING CO.</u>	<u>1600 STOUT STREET, SUITE 1600</u>
(name)	<u>DENVER, COLORADO 80202-3133</u>

Dated this 26th day of December, 1988.

Subscribed and sworn to me this 27th day of December.

G. B. B. B. Notary Public
STATE OF NEVADA
COUNTY OF EUREKA

Dave Rowe, authorized agent

My commission expires 11/27/91

The claim map of this claim is filed in the Eureka

County Recorder's Office as Document No.

RECORDER'S STAMP
OFFICE: 350825
EUREKA COUNTY, NEVADA
FILE NO. 125975
FEE \$6

RECORDED AT THE REQUEST OF
BOOK 193 PAGE 045
JAN 30 PM 1:43

BOOK 193 PAGE 025

**CERTIFICATE OF LOCATION
(Mill Site)**

The undersigned, having complied with the requirements of Title 30, United States Code, Section 42, and the laws and regulations of the State of Nevada, did on December 9, 1988, locate five acres of land as the Tonkin 18 Mill Site, situated in the Eureka County, State of Nevada. This mill site has been located in connection with TONKIN SPRINGS GOLD MINE of which the undersigned is the proprietor.

This claim comprises the N½ NE¼ NW¼ SW¼ of Section 2, Township 23½ N, Range 49 E, of Mt. Diablo Meridian, and contains five acres.

The Location Monument upon which a copy of this Notice is conspicuously posted is a 3" x 4" PVC post; situated East a distance of 650 feet from the NW corner of this mill site.

This mill site is situated in whole or in part over the following lode mining claims (the "Mining Claims") owned by the undersigned:

<u>NAME OF CLAIM</u>	<u>BOOK/PAGE</u>
ROB 196	80 408
ROB 198	80 410

The location work for each of the Mining Claims consisted of making the map authorized by NRS 517.040 (lode claims) and NRS 517.100 (placer claims) are owned by the undersigned. The undersigned does not intend by this location to aver that the ground contained within any of the Mining Claims is non-mineral in character or to abandon any of the Mining Claims. Rather, this mill site has been located for the purpose of appropriating, as permitted by and in accordance with 30 U.S.C. § 42, the ground contained in Mining Claims if the same is found to be non-mineral.

The name and post office address of the locator is:

<u>TONKIN SPRINGS GOLD MINING CO.</u>	<u>1600 STOUT STREET, SUITE 1600</u>
(name)	<u>DENVER, COLORADO 80202-3133</u>

Dated this 26th day of December, 1988.

Subscribed and sworn to me this 27th day of December.

Notary Public

STATE OF NEVADA

COUNTY OF Humboldt

My commission expires 11/27/91

The claim map of this claim is
filed in the Eureka
County Recorder's Office as
Document No.



ANNE BURNHAM
Notary Public - Nevada
Humboldt County

by Dave Rowe, authorized agent

RECORDER'S

125976

OFFICIAL RECORDS
HUMBOLDT COUNTY, NEVADA
FILED
FEE \$
6.25

RECORDED AT THE REQUEST OF
BOOK 193 PAGE 026
JAN 30 PM 4:33

BOOK 193 PAGE 026

CERTIFICATE OF LOCATION
(Mill Site)

18077

The undersigned, having complied with the requirements of Title 30, United States Code, Section 42, and the laws and regulations of the State of Nevada, did on December 9, 1988, locate five acres of land as the Tonkin 19 Mill Site, situated in the Eureka County, State of Nevada. This mill site has been located in connection with TONKIN SPRINGS GOLD MINE of which the undersigned is the proprietor.

This claim comprises the S½ NE¼ NW¼ of Section 2, Township 23½ N, Range 49 E, of Mt. Diablo Meridian, and contains five acres.

The Location Monument upon which a copy of this Notice is conspicuously posted is a 3" x 4" PVC post; situated East a distance of 610 feet from the NW corner of this mill site.

This mill site is situated in whole or in part over the following lode mining claims (the "Mining Claims") owned by the undersigned:

NAME OF CLAIM	BOOK/PAGE
ROB 195	80 407
ROB 197	80 409

The location work for each of the Mining Claims consisted of making the map authorized by NRS 517.040 (lode claims) and NRS 517.100 (placer claims) are owned by the undersigned. The undersigned does not intend by this location to aver that the ground contained within any of the Mining Claims is non-mineral in character or to abandon any of the Mining Claims. Rather, this mill site has been located for the purpose of appropriating, as permitted by and in accordance with 30 U.S.C. § 42, the ground contained in Mining Claims if the same is found to be non-mineral.

The name and post office address of the locator is:

<u>TONKIN SPRINGS GOLD MINING CO.</u>	<u>1600 STOUT STREET, SUITE 1600</u>
(name)	<u>DENVER, COLORADO 80202-3133</u>

Dated this 26th day of December, 1988.

Subscribed and sworn to me this 27th day of December.

Notary Public

STATE OF NEVADA

COUNTY OF Eureka


My commission expires 11/27/91

The claim map of this claim is

filed in the Eureka

County Recorder's Office as

Document No.



By Dave Rowe, authorized agent

RECORDER'S STAMP

RECORDED AT THE REQUEST OF
307M 193 PAGE 027
Tonkin Springs
88 DEC 30 PM 4:3
OFFICE - RECORDS
EUREKA COUNTY, NEVADA
M.M. REED, COUNTY RECORDER
FILE NO. 125977
FEB 8 25

BOOK 193 PAGE 027

CERTIFICATE OF LOCATION
(Mill Site)

25978

The undersigned, having complied with the requirements of Title 30, United States Code, Section 42, and the laws and regulations of the State of Nevada, did on December 13, 1988, locate 5 acres of land as the Tonkin 20 Mill Site, situated in the Eureka County, State of Nevada. This mill site has been located in connection with the TONKIN SPRINGS GOLD MINE, of which the undersigned is the proprietor.

This claim is situated in the NW $\frac{1}{4}$ of Section 2, Township 23 $\frac{1}{2}$ N, Range 49 E, of Mt. Diablo Meridian, but the claim boundaries do not conform exactly with legal subdivisions of any surveyed sections. The claim boundaries are described by metes and bounds and the corners or side centers are 3" x 4' PVC pipe appropriately marked with the claim name and number on an aluminum tag.

The description of each corner is as follows:

Beginning at the NW corner, post No. 1 of this claim; thence East a distance of 330 feet to the North Side Center of the claim, post No. 2; thence East a distance of 330 feet to the NE corner, post No. 3; thence South a distance of 330 feet to the SE corner, post No. 4; thence West a distance of 330 feet to the South Side Center of the claim, post No. 5; thence West a distance of 330 feet to the SW corner, post No. 6; thence North a distance of 330 feet to the point of beginning.

The Location Monument upon which a copy of this Notice is conspicuously posted is situated East a distance of 10 feet from the NW corner of this mill site.

This mill site is situated in whole or in part over the following lode mining claims (the "Mining Claims") owned by the undersigned:

NAME OF CLAIM	BOOK/PAGE
ROB 267	80 479
ROB 269	80 481

The name and post office address of the locator is:

TONKIN SPRINGS GOLD MINING CO.	1600 STOUT STREET, SUITE 1600
(name)	DENVER, COLORADO 80202-3133

Dated this 26th day of December, 1988.

The claim map of this claim is filed in the Eureka County Recorder's Office as Document No.

RECORDER'S STAMP

BOOK 193 PAGE 28

The location work for each of the Mining Claims consisted of making the map authorized by NRS 517.040 (lode claims) and NRS 517.100 (placer claims) are owned by the undersigned. The undersigned does not intend by this location to aver that the ground contained within any of the Mining Claims is non-mineral in character or to abandon any of the Mining Claims. Rather, this mill site has been located for the purpose of appropriating, as permitted by and in accordance with 30 U.S.C. § 42, the ground contained in Mining Claims if the same is found to be non-mineral.

STATE OF NEVADA
COUNTY OF Humboldt

On the 27th day of December, 1988, Dave Rowe, known to me to be the person who signed the foregoing instrument and who acknowledged the same to be his free act and deed; states, by his execution of the foregoing document, that Tonkin 20 Mill Site statements contained herein are true to the best of his knowledge, information and belief.

Witness my hand and official seal.

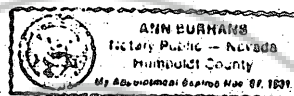
Ann Burnham

Notary Public

November 27, 1991

My commission expires

Dave Rowe
authorized agent



RECORDED AT THE REQUEST OF
BOOK 193 PAGE 028
Tonkin Springs
88 DEC 30 PM 43

OFFICIAL RECORDS
HUMBOLDT COUNTY, NEVADA
M.N. REE/EA/L. RECORDER
FILE NO. 125978

BOOK 193 PAGE 028

CERTIFICATE OF LOCATION
(Mill Site)

12 79

The undersigned, having complied with the requirements of Title 30, United States Code, Section 42, and the laws and regulations of the State of Nevada, did on December 13, 1988, locate 5 acres of land as the Tonkin 21 Mill Site, situated in the Eureka County, State of Nevada. This mill site has been located in connection with the TONKIN SPRINGS GOLD MINE, of which the undersigned is the proprietor.

This claim is situated in the NW $\frac{1}{4}$ of Section 2, Township 23 $\frac{1}{2}$ N, Range 49 E, of Mt. Diablo Meridian, but the claim boundaries do not conform exactly with legal subdivisions of any surveyed sections. The claim boundaries are described by metes and bounds and the corners or side centers are 3" x 4' PVC pipe appropriately marked with the claim name and number on an aluminum tag.

The description of each corner is as follows:

Beginning at the NW corner, post No. 1 of this claim; thence East a distance of 330 feet to the North Side Center of the claim, post No. 2; thence East a distance of 330 feet to the NE corner, post No. 3; thence South a distance of 330 feet to the SE corner, post No. 4; thence West a distance of 330 feet to the South Side Center of the claim, post No. 5; thence West a distance of 330 feet to the SW corner, post No. 6; thence North a distance of 330 feet to the point of beginning.

The Location Monument upon which a copy of this Notice is conspicuously posted is situated East a distance of 650 feet from the NW corner of this mill site.

This mill site is situated in whole or in part over the following lode mining claims (the "Mining Claims") owned by the undersigned:

NAME OF CLAIM

ROB 267
ROB 269

BOOK/PAGE

80 479
80 481

The name and post office address of the locator is:

TONKIN SPRINGS GOLD MINING CO.
(name)

1600 STOUT STREET, SUITE 1600
DENVER, COLORADO 80202-3133

Dated this 26th day of December, 1988.

The claim map of this claim is
filed in the Eureka
County Recorder's Office as
Document No.

RECORDER'S STAMP

BOOK 88 PAGE 30

The location work for each of the Mining Claims consisted of making the map authorized by NRS 517.040 (lode claims) and NRS 517.100 (placer claims) are owned by the undersigned. The undersigned does not intend by this location to aver that the ground contained within any of the Mining Claims is non-mineral in character or to abandon any of the Mining Claims. Rather, this mill site has been located for the purpose of appropriating, as permitted by and in accordance with 30 U.S.C. § 42, the ground contained in Mining Claims if the same is found to be non-mineral.

STATE OF NEVADA
COUNTY OF Humboldt

On the 27th day of December, 1988, Dave Rowe, known to me to be the person who signed the foregoing instrument and who acknowledged the same to be his free act and deed; states, by his execution of the foregoing document, that Tonkin 21 Mill Site statements contained herein are true to the best of his knowledge, information and belief.

Witness my hand and official seal.

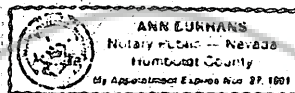
Ann Eurnans

Notary Public

November 27, 1991

My commission expires

Dave Rowe
authorized agent



RECORDED AT THE REQUEST OF

BOOK 193 PAGE 030

Tonkin Springs
DEC 30 PM 50

OFFICIAL RECORDS
CLERK OF THE COURT
CLERK OF THE COURT
FILE NO. 125979

BOOK 193 PAGE 031

CERTIFICATE OF LOCATION
(Mill Site)

125980

The undersigned, having complied with the requirements of Title 30, United States Code, Section 42, and the laws and regulations of the State of Nevada, did on December 13, 1988, locate 5 acres of land as the Tonkin 22 Mill Site, situated in the Eureka County, State of Nevada. This mill site has been located in connection with the TONKIN SPRINGS GOLD MINE, of which the undersigned is the proprietor.

This claim is situated in the NW 1/4 of Section 2, Township 23 1/2 N, Range 49 E, of Mt. Diablo Meridian, but the claim boundaries do not conform exactly with legal subdivisions of any surveyed sections. The claim boundaries are described by metes and bounds and the corners or side centers are 3" x 4" PVC pipe appropriately marked with the claim name and number on an aluminum tag.

The description of each corner is as follows:

Beginning at the NW corner, post No. 1 of this claim; thence East a distance of 330 feet to the North Side Center of the claim, post No. 2; thence East a distance of 330 feet to the NE corner, post No. 3; thence South a distance of 330 feet to the SE corner, post No. 4; thence West a distance of 330 feet to the South Side Center of the claim, post No. 5; thence West a distance of 330 feet to the SW corner, post No. 6; thence North a distance of 330 feet to the point of beginning.

The Location Monument upon which a copy of this Notice is conspicuously posted is situated East a distance of 10 feet from the NW corner of this mill site.

This mill site is situated in whole or in part over the following lode mining claims (the "Mining Claims") owned by the undersigned:

NAME OF CLAIM

ROB 267
ROB 269

BOOK/PAGE

80 479
80 481

The name and post office address of the locator is:

TONKIN SPRINGS GOLD MINING CO.
(name)

1600 STOUT STREET, SUITE 1600
DENVER, COLORADO 80202-3133

Dated this 26th day of December, 1988.

The claim map of this claim is
filed in the Eureka
County Recorder's Office as
Document No.

RECORDER'S STAMP

BOOK 103 PAGE 032

The location work for each of the Mining Claims consisted of making the map authorized by NRS 517.040 (lode claims) and NRS 517.100 (placer claims) are owned by the undersigned. The undersigned does not intend by this location to aver that the ground contained within any of the Mining Claims is non-mineral in character or to abandon any of the Mining Claims. Rather, this mill site has been located for the purpose of appropriating, as permitted by and in accordance with 30 U.S.C. § 42, the ground contained in Mining Claims if the same is found to be non-mineral.

STATE OF NEVADA
COUNTY OF Humboldt

On the 27th day of December, 1988, Dave Rowe, known to me to be the person who signed the foregoing instrument and who acknowledged the same to be his free act and deed; states, by his execution of the foregoing document, that Tonkin 22 Mill Site statements contained herein are true to the best of his knowledge, information and belief.


Witness my hand and official seal.

Ann Burhans

Notary Public

Commission 27, 1991

My commission expires



Dave Rowe
authorized agent

RECORDED AT THE REQUEST OF

BOOK 193 PAGE 032

Tonkin Springs

'88 DEC 30 PM 50

OFFICIAL RECORDS

CLERK COUNTY, NEVADA

M.N. REGA: L.H. RECORDER

FILE NO. FEE \$ 6.25

125980

BOOK 193 PAGE 033

CERTIFICATE OF LOCATION
(Mill Site)

125

The undersigned, having complied with the requirements of Title 30, United States Code, Section 42, and the laws and regulations of the State of Nevada, did on December 13, 1988, locate 5 acres of land as the Tonkin 23 Mill Site, situated in the Eureka County, State of Nevada. This mill site has been located in connection with the TONKIN SPRINGS GOLD MINE, of which the undersigned is the proprietor.

This claim is situated in the NW $\frac{1}{4}$ of Section 2, Township 23 $\frac{1}{2}$ N, Range 49 E, of Mt. Diablo Meridian, but the claim boundaries do not conform exactly with legal subdivisions of any surveyed sections. The claim boundaries are described by metes and bounds and the corners or side centers are 3" x 4' PVC pipe appropriately marked with the claim name and number on an aluminum tag.

The description of each corner is as follows:

Beginning at the NW corner, post No. 1 of this claim; thence East a distance of 330 feet to the North Side Center of the claim, post No. 2; thence East a distance of 330 feet to the NE corner, post No. 3; thence South a distance of 330 feet to the SE corner, post No. 4; thence West a distance of 330 feet to the South Side Center of the claim, post No. 5; thence West a distance of 330 feet to the SW corner, post No. 6; thence North a distance of 330 feet to the point of beginning.

The Location Monument upon which a copy of this Notice is conspicuously posted is situated East a distance of 10 feet from the NW corner of this mill site.

This mill site is situated in whole or in part over the following lode mining claims (the "Mining Claims") owned by the undersigned:

NAME OF CLAIM	BOOK/PAGE
ROB 267	80 479
ROB 269	80 481

The name and post office address of the locator is:

TONKIN SPRINGS GOLD MINING CO.	1600 STOUT STREET, SUITE 1600
(name)	DENVER, COLORADO 80202-3133

Dated this 26th day of December, 1988.

The claim map of this claim is filed in the Eureka County Recorder's Office as Document No.

RECORDER'S STAMP

BOOK 103 PAGE 034

The location work for each of the Mining Claims consisted of making the map authorized by NRS 517.040 (lode claims) and NRS 517.100 (placer claims) are owned by the undersigned. The undersigned does not intend by this location to aver that the ground contained within any of the Mining Claims is non-mineral in character or to abandon any of the Mining Claims. Rather, this mill site has been located for the purpose of appropriating, as permitted by and in accordance with 30 U.S.C. § 42, the ground contained in Mining Claims if the same is found to be non-mineral.

STATE OF NEVADA
COUNTY OF Humboldt

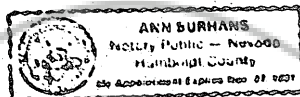
On the 27th day of December, 1988, Dave Rowe, known to me to be the person who signed the foregoing instrument and who acknowledged the same to be his free act and deed; states, by his execution of the foregoing document, that Tonkin 23 Mill Site statements contained herein are true to the best of his knowledge, information and belief.

Witness my hand and official seal.

Ann Burhans
Notary Public

Dave Rowe
authorized agent

November 27, 1991
My commission expires



RECORDED AT THE REQUEST OF

BOOK 193 PAGE 034.

Tonkin Springs
DEC 30 PM 50

OFFICIAL RECORDS
HUMBOLDT COUNTY, NEVADA
H.M. KEBALLIAN, RECORDER
FILE NO. FEE \$ 6.25

125981

BOOK 193 PAGE 035

1082
CERTIFICATE OF LOCATION
(Mill Site)

The undersigned, having complied with the requirements of Title 30, United States Code, Section 42, and the laws and regulations of the State of Nevada, did on December 9, 1988, locate five acres of land as the Tonkin 24 Mill Site, situated in the Eureka County, State of Nevada. This mill site has been located in connection with TONKIN SPRINGS GOLD MINE of which the undersigned is the proprietor.

This claim comprises the N½ NW¼ SE¼ NW¼ of Section 2, Township 23½ N, Range 49 E, of Mt. Diablo Meridian, and contains five acres.

The Location Monument upon which a copy of this Notice is conspicuously posted is a 3" x 4" PVC post, situated East a distance of 10 feet from the NW corner of this mill site.

This mill site is situated in whole or in part over the following lode mining claims (the "Mining Claims") owned by the undersigned:

NAME OF CLAIM	BOOK/PAGE
ROB 267 - 269	80 479 - 481
ROB 194 - 196	80 406 - 408

The location work for each of the Mining Claims consisted of making the map authorized by NRS 517.040 (lode claims) and NRS 517.100 (placer claims) are owned by the undersigned. The undersigned does not intend by this location to aver that the ground contained within any of the Mining Claims is non-mineral in character or to abandon any of the Mining Claims. Rather, this mill site has been located for the purpose of appropriating, as permitted by and in accordance with 30 U.S.C. § 42, the ground contained in Mining Claims if the same is found to be non-mineral.


The name and post office address of the locator is:

<u>TONKIN SPRINGS GOLD MINING CO.</u>	<u>1600 STOUT STREET, SUITE 1600</u>
(name)	<u>DENVER, COLORADO 80202-3133</u>

Dated this 26th day of December, 1988.

Subscribed and sworn to me this 27th day of December.

Ann Burdick
Notary Public
STATE OF NEVADA
COUNTY OF Thurman
My commission expires 4/27/91
The claim map of this claim is
filed in the Eureka
County Recorder's Office as
Document No. _____



RECORDER'S STAMP

125982

OFFICIAL RECORDS
EUREKA COUNTY, NEVADA
MIN. RECL. DIV. REC'D
FILE NO. _____
FEE \$ 6.25

RECORDED AT THE REQUEST OF
DICK 193 PAGE 036
JACKSON SPRING
88 DEC 30 PM 5:58

DEC 1 88 PAGE 036

CERTIFICATE OF LOCATION
(Mill Site)

125983

The undersigned, having complied with the requirements of Title 30, United States Code, Section 42, and the laws and regulations of the State of Nevada, did on December 9, 1988, locate five acres of land as the Tonkin 25 Mill Site, situated in the Eureka County, State of Nevada. This mill site has been located in connection with TONKIN SPRINGS GOLD MINE of which the undersigned is the proprietor.

This claim comprises the S½ NW¼ SE¼ NW¼ of Section 2, Township 23½ N, Range 49 E, of Mt. Diablo Meridian, and contains five acres.

The Location Monument upon which a copy of this Notice is conspicuously posted is a 3" x 4' PVC post; situated East a distance of 10 feet from the NW corner of this mill site.

This mill site is situated in whole or in part over the following lode mining claims (the "Mining Claims") owned by the undersigned:

NAME OF CLAIM	BOOK/PAGE
ROB 194	80 406
ROB 196	80 408

The location work for each of the Mining Claims consisted of making the map authorized by NRS 517.040 (lode claims) and NRS 517.100 (placer claims) are owned by the undersigned. The undersigned does not intend by this location to aver that the ground contained within any of the Mining Claims is non-mineral in character or to abandon any of the Mining Claims. Rather, this mill site has been located for the purpose of appropriating, as permitted by and in accordance with 30 U.S.C. § 42, the ground contained in Mining Claims if the same is found to be non-mineral.

The name and post office address of the locator is:

<u>TONKIN SPRINGS GOLD MINING CO.</u>	<u>1600 STOUT STREET, SUITE 1600</u>
(name)	<u>DENVER, COLORADO 80202-3133</u>

Dated this 26th day of December, 1988.

Subscribed and sworn to me this 27th day of December.

Ann Durhans
Notary Public
STATE OF NEVADA
COUNTY OF ESMERALDA
My commission expires 11/27/91

Dave Rowe
by Dave Rowe, authorized agent

The claim map of this claim is
filed in the Eureka
County Recorder's Office as
Document No.

RECORDER'S STAMP

RECORDED AT THE REQUEST OF
BOOK 125983 PAGE 37
JONKIN SPRINGS
DEC 30 PM 5:07
OFFICIAL RECORDS
EUREKA COUNTY, N. V.
M. REBEL
FILE NO. 618

**CERTIFICATE OF LOCATION
(Mill Site)**

5984

The undersigned, having complied with the requirements of Title 30, United States Code, Section 42, and the laws and regulations of the State of Nevada, did on December 9, 1988, locate five acres of land as the Tonkin 26 Mill Site, situated in the Eureka County, State of Nevada. This mill site has been located in connection with TONKIN SPRINGS GOLD MINE of which the undersigned is the proprietor.

This claim comprises the N½ SW¼ SE¼ NW¼ of Section 2, Township 23½ N, Range 49 E, of Mt. Diablo Meridian, and contains five acres.

The Location Monument upon which a copy of this Notice is conspicuously posted is a 3" x 4" PVC post, situated East a distance of 10 feet from the NW corner of this mill site.

This mill site is situated in whole or in part over the following lode mining claims (the "Mining Claims") owned by the undersigned:

NAME OF CLAIM

BOOK/PAGE

ROB 194
ROB 196

80 406
80 408

The location work for each of the Mining Claims consisted of making the map authorized by NRS 517.040 (lode claims) and NRS 517.100 (placer claims) are owned by the undersigned. The undersigned does not intend by this location to aver that the ground contained within any of the Mining Claims is non-mineral in character or to abandon any of the Mining Claims. Rather, this mill site has been located for the purpose of appropriating, as permitted by and in accordance with 30 U.S.C. § 42, the ground contained in Mining Claims if the same is found to be non-mineral.

The name and post office address of the locator is:


TONKIN SPRINGS GOLD MINING CO.
(name)

1600 STOUT STREET, SUITE 1600
DENVER, COLORADO 80202-3133

Dated this 26th day of December, 1988.

Subscribed and sworn to me this 27th day of December.

Ann Burhans
Notary Public



By Dave Rowe, authorized agent

STATE OF NEVADA
COUNTY OF Humboldt

My commission expires 11/27/91

The claim map of this claim is filed in the Eureka

County Recorder's Office as Document No.

RECORDER'S STAMP

125984

OFFICIAL RECORDS
CLERK, COUNTY OF NEVADA
FILE NO. 125984
FILED 25

RECORDED AT THE REQUEST OF
BOOK 193 PAGE 38
Tonkin Springs
DEC 30 PM 5:00
BOOK 193 PAGE 038

**CERTIFICATE OF LOCATION
(Mill Site)**

5985

The undersigned, having complied with the requirements of Title 30, United States Code, Section 42, and the laws and regulations of the State of Nevada, did on December 9, 1988, locate five acres of land as the Tonkin 27 Mill Site, situated in the Eureka County, State of Nevada. This mill site has been located in connection with TONKIN SPRINGS GOLD MINE of which the undersigned is the proprietor.

This claim comprises the S½ SW¼ SE¼ NW¼ of Section 2, Township 23½ N, Range 49 E, of Mt. Diablo Meridian, and contains five acres.

The Location Monument upon which a copy of this Notice is conspicuously posted is a 3" x 4" PVC post; situated East a distance of 10 feet from the NW corner of this mill site.

This mill site is situated in whole or in part over the following lode mining claims (the "Mining Claims") owned by the undersigned:

NAME OF CLAIM	BOOK/PAGE
ROB 194	80 406
ROB 196	80 408

The location work for each of the Mining Claims consisted of making the map authorized by NRS 517.040 (lode claims) and NRS 517.100 (placer claims) are owned by the undersigned. The undersigned does not intend by this location to aver that the ground contained within any of the Mining Claims is non-mineral in character or to abandon any of the Mining Claims. Rather, this mill site has been located for the purpose of appropriating, as permitted by and in accordance with 30 U.S.C. § 42, the ground contained in Mining Claims if the same is found to be non-mineral.

The name and post office address of the locator is:

<u>TONKIN SPRINGS GOLD MINING CO.</u>	<u>1600 STOUT STREET, SUITE 1600</u>
(name)	<u>DENVER, COLORADO 80202-3133</u>

Dated this 26th day of December, 1988.

Subscribed and sworn to me this 27th day of December.

Ann Burhans Notary Public
STATE OF NEVADA
COUNTY OF Humboldt



by Dave Rowe, authorized agent

My commission expires 11/27/91

The claim map of this claim is filed in the Eureka County Recorder's Office as Document No. _____

RECORDER'S STAMP

125985

FILE NO.

OFFICIAL RECORD
EUREKA COUNTY, NEVADA
M. B. BALLENTINE, REC. CLERK

88 DEC 30 PM 11

RECORDED AT THE REQUEST OF
BOOK 125 PAGE 85

BOOK 125 PAGE 85

**CERTIFICATE OF LOCATION
(Mill Site)**

1988

The undersigned, having complied with the requirements of Title 30, United States Code, Section 42, and the laws and regulations of the State of Nevada, did on December 9, 1988, locate five acres of land as the Tonkin 28 Mill Site, situated in the Eureka County, State of Nevada. This mill site has been located in connection with TONKIN SPRINGS GOLD MINE of which the undersigned is the proprietor.

This claim comprises the N½ NW¼ NE¼ SW¼ of Section 2, Township 23½ N, Range 49 E, of Mt. Diablo Meridian, and contains five acres.

The Location Monument upon which a copy of this Notice is conspicuously posted is a 3" x 4" PVC post; situated East a distance of 10 feet from the NW corner of this mill site.

This mill site is situated in whole or in part over the following lode mining claims (the "Mining Claims") owned by the undersigned:

NAME OF CLAIM	BOOK/PAGE
ROB 194	80 406
ROB 196	80 408

The location work for each of the Mining Claims consisted of making the map authorized by NRS 517.040 (lode claims) and NRS 517.100 (placer claims) are owned by the undersigned. The undersigned does not intend by this location to aver that the ground contained within any of the Mining Claims is non-mineral in character or to abandon any of the Mining Claims. Rather, this mill site has been located for the purpose of appropriating, as permitted by and in accordance with 30 U.S.C. § 42, the ground contained in Mining Claims if the same is found to be non-mineral.

The name and post office address of the locator is:

<u>TONKIN SPRINGS GOLD MINING CO.</u>	<u>1600 STOUT STREET, SUITE 1600</u>
(name)	<u>DENVER, COLORADO 80202-3133</u>

Dated this 26th day of December, 1988.

Subscribed and sworn to me this 27th day of December.


[Signature]
Notary Public

STATE OF NEVADA

COUNTY OF Esmeralda

My commission expires 11/27/91

The claim map of this claim is filed in the Eureka County Recorder's Office as Document No. _____



RECORDER'S STAMP

125985

BOOK 193 PAGE 040

OFFICIAL RECORDS
EUREKA COUNTY, NV
M.N. REBAL ENCL. FILED
FILE NO. _____

RECORDED AT THE REQUEST OF
BOOK 193 PAGE 040
Tonkin Springs
DEC 30 PM 1:50

CERTIFICATE OF LOCATION
(Mill Site)

1087

The undersigned, having complied with the requirements of Title 30, United States Code, Section 42, and the laws and regulations of the State of Nevada, did on December 9, 1988, locate five acres of land as the Tonkin 29 Mill Site, situated in the Eureka County, State of Nevada. This mill site has been located in connection with TONKIN SPRINGS GOLD MINE of which the undersigned is the proprietor.

This claim comprises the S½ NW¼ NE¼ SW¼ of Section 2, Township 23½ N, Range 49 E, of Mt. Diablo Meridian, and contains five acres.

The Location Monument upon which a copy of this Notice is conspicuously posted is a 3" x 4" PVC post; situated East a distance of 50 feet from the NW corner of this mill site.

This mill site is situated in whole or in part over the following lode mining claims (the "Mining Claims") owned by the undersigned:

NAME OF CLAIM	BOOK/PAGE
ROB 193	80 405
ROB 195	80 407

The location work for each of the Mining Claims consisted of making the map authorized by NRS 517.040 (lode claims) and NRS 517.100 (placer claims) are owned by the undersigned. The undersigned does not intend by this location to aver that the ground contained within any of the Mining Claims is non-mineral in character or to abandon any of the Mining Claims. Rather, this mill site has been located for the purpose of appropriating, as permitted by and in accordance with 30 U.S.C. § 42, the ground contained in Mining Claims if the same is found to be non-mineral.

The name and post office address of the locator is:

TONKIN SPRINGS GOLD MINING CO.	1600 STOUT STREET, SUITE 1600
(name)	DENVER, COLORADO 80202-3133


Dated this 26th day of December, 1988.

Subscribed and sworn to me this 27th day of December.

Ann Burhans
Notary Public

Dave Rowe
by Dave Rowe, authorized agent

STATE OF NEVADA
COUNTY OF EUREKA



My commission expires 11/27/91

The claim map of this claim is
filed in the Eureka
County Recorder's Office as
Document No.

RECORDER'S STAMP

RECORDED AT THE REQUEST OF
BOOK 193 PAGE 041
JACKSON SPRINGS
88 DEC 30 PM 50
OFFICIAL RECORDS
EUREKA COUNTY, NEVADA
FILE NO. 125987
FEE \$25
BOOK 193 PAGE 041

**CERTIFICATE OF LOCATION
(Mill Site)**

125988

The undersigned, having complied with the requirements of Title 30, United States Code, Section 42, and the laws and regulations of the State of Nevada, did on December 9, 1988, locate five acres of land as the Tonkin 30 Mill Site, situated in the Eureka County, State of Nevada. This mill site has been located in connection with TONKIN SPRINGS GOLD MINE of which the undersigned is the proprietor.

This claim comprises the N½ SW¼ NE¼ SW¼ of Section 2, Township 23½ N, Range 49 E, of Mt. Diablo Meridian, and contains five acres.

The Location Monument upon which a copy of this Notice is conspicuously posted is a 3" x 4" PVC post; situated East a distance of 10 feet from the NW corner of this mill site.

This mill site is situated in whole or in part over the following lode mining claims (the "Mining Claims") owned by the undersigned:

NAME OF CLAIM	BOOK/PAGE
ROB 193	80 405
ROB 195	80 407

The location work for each of the Mining Claims consisted of making the map authorized by NRS 517.040 (lode claims) and NRS 517.100 (placer claims) are owned by the undersigned. The undersigned does not intend by this location to aver that the ground contained within any of the Mining Claims is non-mineral in character or to abandon any of the Mining Claims. Rather, this mill site has been located for the purpose of appropriating, as permitted by and in accordance with 30 U.S.C. § 42, the ground contained in Mining Claims if the same is found to be non-mineral.

The name and post office address of the locator is:

<u>TONKIN SPRINGS GOLD MINING CO.</u>	<u>1600 STOUT STREET, SUITE 1600</u>
(name)	<u>DENVER, COLORADO 80202-3133</u>

Dated this 26th day of December, 1988.

Subscribed and sworn to me this 27th day of December.

Ann Durkin Notary Public
Dave Rowe Dave Rowe, authorized agent

STATE OF NEVADA

COUNTY OF Esmeralda

My commission expires 11/27/91

The claim map of this claim is filed in the Eureka

County Recorder's Office as Document No.

RECORDER'S STAMP

125988

OFFICIAL RECORDS
 EUREKA COUNTY, NEVADA
 FILE NO. 125988
 REC'D

RECORDED AT THE REQUEST OF
 BOOK 173 PAGE 042
 Tonkin Springs
 28 DEC 30 PM 51

BOOK 173 PAGE 042

**CERTIFICATE OF LOCATION
(Mill Site)**

1989

The undersigned, having complied with the requirements of Title 30, United States Code, Section 42, and the laws and regulations of the State of Nevada, did on December 9, 1988, locate five acres of land as the Tonkin 31 Mill Site, situated in the Eureka County, State of Nevada. This mill site has been located in connection with TONKIN SPRINGS GOLD MINE of which the undersigned is the proprietor.

This claim comprises the S½ SW¼ NE¼ SW¼ of Section 2, Township 23½ N, Range 49 E, of Mt. Diablo Meridian, and contains five acres.

The Location Monument upon which a copy of this Notice is conspicuously posted is a 3" x 4" PVC post; situated East a distance of 10 feet from the NW corner of this mill site.

This mill site is situated in whole or in part over the following lode mining claims (the "Mining Claims") owned by the undersigned:

<u>NAME OF CLAIM</u>	<u>BOOK/PAGE</u>
ROB 193	80 405
ROB 195	80 407

The location work for each of the Mining Claims consisted of making the map authorized by NRS 517.040 (lode claims) and NRS 517.100 (placer claims) are owned by the undersigned. The undersigned does not intend by this location to aver that the ground contained within any of the Mining Claims is non-mineral in character or to abandon any of the Mining Claims. Rather, this mill site has been located for the purpose of appropriating, as permitted by and in accordance with 30 U.S.C. § 42, the ground contained in Mining Claims if the same is found to be non-mineral.

The name and post office address of the locator is:

<u>TONKIN SPRINGS GOLD MINING CO.</u>	<u>1600 STOUT STREET, SUITE 1600</u>
(name)	<u>DENVER, COLORADO 80202-3133</u>

Dated this 26th day of December, 1988.


Subscribed and sworn to me this 27th day of December.

Ann E. Williams
Notary Public

STATE OF NEVADA
COUNTY OF Thurboelt

My commission expires 11/27/91

The claim map of this claim is
filed in the Eureka
County Recorder's Office as
Document No.



RECORDER'S STAMP

123989

OFFICIAL RECORDS
EUREKA COUNTY, NEVADA
FILE NO. 123989

RECORDED AT THE REQUEST OF
90CM 193 PAGE 043
Tonkin Springs
28 DEC 30 AM 31

BOOK 183 PAGE 043

CERTIFICATE OF LOCATION
(Mill Site)

125990

The undersigned, having complied with the requirements of Title 30, United States Code, Section 42, and the laws and regulations of the State of Nevada, did on December 13, 1988, locate 5 acres of land as the Tonkin 32 Mill Site, situated in the Eureka County, State of Nevada. This mill site has been located in connection with the TONKIN SPRINGS GOLD MINE, of which the undersigned is the proprietor.

This claim is situated in the NW 1/4 of Section 2, Township 23 1/2 N, Range 49 E, of Mt. Diablo Meridian, but the claim boundaries do not conform exactly with legal subdivisions of any surveyed sections. The claim boundaries are described by metes and bounds and the corners or side centers are 3" x 4" PVC pipe appropriately marked with the claim name and number on an aluminum tag.

The description of each corner is as follows:

Beginning at the NW corner, post No. 1 of this claim; thence East a distance of 330 feet to the North Side Center of the claim, post No. 2; thence East a distance of 330 feet to the NE corner, post No. 3; thence South a distance of 330 feet to the SE corner, post No. 4; thence West a distance of 330 feet to the South Side Center of the claim, post No. 5; thence West a distance of 330 feet to the SW corner, post No. 6; thence North a distance of 330 feet to the point of beginning.

The Location Monument upon which a copy of this Notice is conspicuously posted is situated East a distance of 650 feet from the NW corner of this mill site.

This mill site is situated in whole or in part over the following lode mining claims (the "Mining Claims") owned by the undersigned:

NAME OF CLAIM	BOOK/PAGE
ROB 265	80 477
ROB 267	80 479

The name and post office address of the locator is:

<u>TONKIN SPRINGS GOLD MINING CO.</u>	<u>1600 STOUT STREET, SUITE 1600</u>
(name)	<u>DENVER, COLORADO 80202-3133</u>

Dated this 26th day of December, 1988.

The claim map of this claim is filed in the Eureka County Recorder's Office as Document No. _____

RECORDER'S STAMP

BOOK 103 PAGE 044

The location work for each of the Mining Claims consisted of making the map authorized by NRS 517.040 (lode claims) and NRS 517.100 (placer claims) are owned by the undersigned. The undersigned does not intend by this location to aver that the ground contained within any of the Mining Claims is non-mineral in character or to abandon any of the Mining Claims. Rather, this mill site has been located for the purpose of appropriating, as permitted by and in accordance with 30 U.S.C. § 42, the ground contained in Mining Claims if the same is found to be non-mineral.

STATE OF NEVADA
COUNTY OF Humboldt


On the 27th day of December, 1988, Dave Rowe, known to me to be the person who signed the foregoing instrument and who acknowledged the same to be his free act and deed; states, by his execution of the foregoing document, that Tonkin 32 Mill Site statements contained herein are true to the best of his knowledge, information and belief.

Witness my hand and official seal.

Ann Burkhead
Notary Public

November 27, 1991
My commission expires

Dave Rowe
authorized agent



RECORDED AT THE REQUEST OF
BOOK 193 PAGE 044
Tonkin Springs
788 DEC 30 AT 31

OFFICIAL RECORDS
EUREKA COUNTY, NEVADA
M.M. RECALFANT, RECORDER
FILE NO. FEE \$ 6.25

125990

BOOK 193 PAGE 045

CERTIFICATE OF LOCATION
(Mill Site)

12-91

The undersigned, having complied with the requirements of Title 30, United States Code, Section 42, and the laws and regulations of the State of Nevada, did on December 13, 1988, locate 5 acres of land as the Tonkin 33 Mill Site, situated in the Eureka County, State of Nevada. This mill site has been located in connection with the TONKIN SPRINGS GOLD MINE, of which the undersigned is the proprietor.

This claim is situated in the NW $\frac{1}{4}$ of Section 2, Township 23 $\frac{1}{2}$ N, Range 49 E, of Mt. Diablo Meridian, but the claim boundaries do not conform exactly with legal subdivisions of any surveyed sections. The claim boundaries are described by metes and bounds and the corners or side centers are 3" x 4" PVC pipe appropriately marked with the claim name and number on an aluminum tag.

The description of each corner is as follows:

Beginning at the NW corner, post No. 1 of this claim; thence East a distance of 330 feet to the North Side Center of the claim, post No. 2; thence East a distance of 330 feet to the NE corner, post No. 3; thence South a distance of 330 feet to the SE corner, post No. 4; thence West a distance of 330 feet to the South Side Center of the claim, post No. 5; thence West a distance of 330 feet to the SW corner, post No. 6; thence North a distance of 330 feet to the point of beginning.

The Location Monument upon which a copy of this Notice is conspicuously posted is situated East a distance of 650 feet from the NW corner of this mill site.

This mill site is situated in whole or in part over the following lode mining claims (the "Mining Claims") owned by the undersigned:

NAME OF CLAIM

ROB 265
ROB 267

BOOK/PAGE

80 477
80 479

The name and post office address of the locator is:

TONKIN SPRINGS GOLD MINING CO.
(name)

1600 STOUT STREET, SUITE 1600
DENVER, COLORADO 80202-3133

Dated this 26th day of December, 1988.

The claim map of this claim is
filed in the Eureka
County Recorder's Office as
Document No.

RECORDER'S STAMP

BOOK 193 PAGE 046

The location work for each of the Mining Claims consisted of making the map authorized by NRS 517.040 (lode claims) and NRS 517.100 (placer claims) are owned by the undersigned. The undersigned does not intend by this location to aver that the ground contained within any of the Mining Claims is non-mineral in character or to abandon any of the Mining Claims. Rather, this mill site has been located for the purpose of appropriating, as permitted by and in accordance with 30 U.S.C. § 42, the ground contained in Mining Claims if the same is found to be non-mineral.


STATE OF NEVADA
COUNTY OF Lumboldt

On the 27th day of December, 1988, Dave Rowe, known to me to be the person who signed the foregoing instrument and who acknowledged the same to be his free act and deed; states, by his execution of the foregoing document, that Tonkin 33 Mill Site statements contained herein are true to the best of his knowledge, information and belief.

Witness my hand and official seal.

Ann Burland
Notary Public
December 27 1991
My commission expires

Dave Rowe
authorized agent



RECORDED AT THE REQUEST OF
BOOK 193 PAGE 046
Tonkin Springs
DEC 30 11:31

OFFICIAL RECORDS
EUREKA COUNTY, NEVADA
M.N. RECORDED - HILLERDER
FILE NO. FILE 6 25

125991

BOOK 193 PAGE 047

**CERTIFICATE OF LOCATION
(Mill Site)**

12092

The undersigned, having complied with the requirements of Title 30, United States Code, Section 42, and the laws and regulations of the State of Nevada, did on December 13, 1988, locate 5 acres of land as the Tonkin 34 Mill Site, situated in the Eureka County, State of Nevada. This mill site has been located in connection with the TONKIN SPRINGS GOLD MINE, of which the undersigned is the proprietor.

This claim is situated in the NW 1/4 of Section 2, Township 23 1/2 N, Range 49 E, of Mt. Diablo Meridian, but the claim boundaries do not conform exactly with legal subdivisions of any surveyed sections. The claim boundaries are described by metes and bounds and the corners or side centers are 3" x 4" PVC pipe appropriately marked with the claim name and number on an aluminum tag.

The description of each corner is as follows:

Beginning at the NW corner, post No. 1 of this claim; thence East a distance of 330 feet to the North Side Center of the claim, post No. 2; thence East a distance of 330 feet to the NE corner, post No. 3; thence South a distance of 330 feet to the SE corner, post No. 4; thence West a distance of 330 feet to the South Side Center of the claim, post No. 5; thence West a distance of 330 feet to the SW corner, post No. 6; thence North a distance of 330 feet to the point of beginning.

The Location Monument upon which a copy of this Notice is conspicuously posted is situated East a distance of 650 feet from the NW corner of this mill site.

This mill site is situated in whole or in part over the following lode mining claims (the "Mining Claims") owned by the undersigned:

NAME OF CLAIM

BOOK/PAGE

ROB 265
ROB 267

80 477
80 479

The name and post office address of the locator is:

TONKIN SPRINGS GOLD MINING CO.
(name)

1600 STOUT STREET, SUITE 1600
DENVER, COLORADO 80202-3133

Dated this 26th day of December, 1988.

The claim map of this claim is filed in the Eureka County Recorder's Office as Document No. _____

RECORDER'S STAMP

BOOK 1 83 PAGE 048

The location work for each of the Mining Claims consisted of making the map authorized by NRS 517.040 (lode claims) and NRS 517.100 (placer claims) are owned by the undersigned. The undersigned does not intend by this location to aver that the ground contained within any of the Mining Claims is non-mineral in character or to abandon any of the Mining Claims. Rather, this mill site has been located for the purpose of appropriating, as permitted by and in accordance with 30 U.S.C. § 42, the ground contained in Mining Claims if the same is found to be non-mineral.

STATE OF NEVADA
COUNTY OF Humboldt


On the 27th day of December, 1988, Dave Rowe, known to me to be the person who signed the foregoing instrument and who acknowledged the same to be his free act and deed; states, by his execution of the foregoing document, that Tonkin 34 Mill Site statements contained herein are true to the best of his knowledge, information and belief.

Witness my hand and official seal.

Ann Burhans
Notary Public

Dave Rowe
authorized agent

November 27, 1991
My commission expires



RECORDED AT THE REQUEST OF

BOOK 193 PAGE 048

Tonkin Springs

88 DEC 30 A1:31

OFFICIAL RECORDS
EUREKA COUNTY, NEVADA
M.N. REBALIATE RECORDER
FILE NO. 125992

BOOK 193 PAGE 048

CERTIFICATE OF LOCATION
(Mill Site)

125997

The undersigned, having complied with the requirements of Title 30, United States Code, Section 42, and the laws and regulations of the State of Nevada, did on December 13, 1988, locate 5 acres of land as the Tonkin 35 Mill Site, situated in the Eureka County, State of Nevada. This mill site has been located in connection with the TONKIN SPRINGS GOLD MINE, of which the undersigned is the proprietor.

This claim is situated in the NW $\frac{1}{4}$ of Section 2, Township 23 $\frac{1}{2}$ N, Range 49 E, of Mt. Diablo Meridian, but the claim boundaries do not conform exactly with legal subdivisions of any surveyed sections. The claim boundaries are described by metes and bounds and the corners or side centers are 3" x 4" PVC pipe appropriately marked with the claim name and number on an aluminum tag.

The description of each corner is as follows:

Beginning at the NW corner, post No. 1 of this claim; thence East a distance of 330 feet to the North Side Center of the claim, post No. 2; thence East a distance of 330 feet to the NE corner, post No. 3; thence South a distance of 330 feet to the SE corner, post No. 4; thence West a distance of 330 feet to the South Side Center of the claim, post No. 5; thence West a distance of 330 feet to the SW corner, post No. 6; thence North a distance of 330 feet to the point of beginning.

The Location Monument upon which a copy of this Notice is conspicuously posted is situated East a distance of 650 feet from the NW corner of this mill site.

This mill site is situated in whole or in part over the following lode mining claims (the "Mining Claims") owned by the undersigned:

NAME OF CLAIM

ROB 265
ROB 267

BOOK/PAGE

80 477
80 479

The name and post office address of the locator is:

TONKIN SPRINGS GOLD MINING CO.
(name)

1600 STOUT STREET, SUITE 1600
DENVER, COLORADO 80202-3133

Dated this 26th day of December, 1988.

The claim map of this claim is filed in the Eureka County Recorder's Office as Document No.

RECORDER'S STAMP

BOOK 193 PAGE 50

The location work for each of the Mining Claims consisted of making the map authorized by NRS 517.040 (lode claims) and NRS 517.100 (placer claims) are owned by the undersigned. The undersigned does not intend by this location to aver that the ground contained within any of the Mining Claims is non-mineral in character or to abandon any of the Mining Claims. Rather, this mill site has been located for the purpose of appropriating, as permitted by and in accordance with 30 U.S.C. § 42, the ground contained in Mining Claims if the same is found to be non-mineral.

STATE OF NEVADA

COUNTY OF Shoshone

On the 27th day of December, 1988, Dave Rowe, known to me to be the person who signed the foregoing instrument and who acknowledged the same to be his free act and deed; states, by his execution of the foregoing document, that Tonkin 35 Mill Site statements contained herein are true to the best of his knowledge, information and belief.

Witness my hand and official seal.


Ann Burkham

Notary Public

November 27, 1991

My commission expires

Dave Rowe
authorized agent



RECORDED AT THE REQUEST OF

BOOK 193 PAGE 050

Tonkin Springs
88 DEC 30 A131

OFFICIAL RECORDS
EUREKA COUNTY, NEVADA
M.M. KILGALIN, RECORDER
FILE NO. 625

125993

BOOK 193 PAGE 051

CERTIFICATE OF LOCATION
(Mill Site)

5991

The undersigned, having complied with the requirements of Title 30, United States Code, Section 42, and the laws and regulations of the State of Nevada, did on December 12, 1988, locate five acres of land as the Tonkin 36 Mill Site, situated in the Eureka County, State of Nevada. This mill site has been located in connection with TONKIN SPRINGS GOLD MINE of which the undersigned is the proprietor.

This claim comprises the N $\frac{1}{2}$ NE $\frac{1}{4}$ SE $\frac{1}{4}$ NW $\frac{1}{4}$ of Section 2, Township 23 $\frac{1}{2}$ N, Range 49 E, of Mt. Diablo Meridian, and contains five acres.

The Location Monument upon which a copy of this Notice is conspicuously posted is a 3" x 4" PVC post; situated East a distance of 650 feet from the NW corner of this mill site.

This mill site is situated in whole or in part over the following lode mining claims (the "Mining Claims") owned by the undersigned:

NAME OF CLAIM	BOOK/PAGE
ROB 192 - 194	80 404 - 406
ROB 265 - 267	80 477 - 479

The location work for each of the Mining Claims consisted of making the map authorized by NRS 517.040 (lode claims) and NRS 517.100 (placer claims) are owned by the undersigned. The undersigned does not intend by this location to aver that the ground contained within any of the Mining Claims is non-mineral in character or to abandon any of the Mining Claims. Rather, this mill site has been located for the purpose of appropriating, as permitted by and in accordance with 30 U.S.C. § 42, the ground contained in Mining Claims if the same is found to be non-mineral.

The name and post office address of the locator is:

<u>TONKIN SPRINGS GOLD MINING CO.</u>	<u>1600 STOUT STREET, SUITE 1600</u>
(name)	<u>DENVER, COLORADO 80202-3133</u>

Dated this 26th day of December, 1988.

Subscribed and sworn to me this 27th day of December.

[Signature]
Notary Public [Signature] by Dave Rowe, authorized agent

STATE OF NEVADA

COUNTY OF Humboldt

My commission expires 11/22/91

The claim map of this claim is
filed in the Eureka
County Recorder's Office as
Document No.

RECORDER'S STAMP

125991
FILE NO.
OFFICIAL RECORDS
EUREKA COUNTY, NEVADA
DEC 30 11:31
BOOK 193 PAGE 052
JACKSON SPRINGS
RECORDED AT THE REQUEST OF

BOOK 193 PAGE 052

**CERTIFICATE OF LOCATION
(Mill Site)**

125995

The undersigned, having complied with the requirements of Title 30, United States Code, Section 42, and the laws and regulations of the State of Nevada, did on December 12, 1988, locate five acres of land as the Tonkin 37 Mill Site, situated in the Eureka County, State of Nevada. This mill site has been located in connection with TONKIN SPRINGS GOLD MINE of which the undersigned is the proprietor.

This claim comprises the S½ NE¼ SE¼ NW¼ of Section 2, Township 23½ N, Range 49 E, of Mt. Diablo Meridian, and contains five acres.

The Location Monument upon which a copy of this Notice is conspicuously posted is a 3" x 4' PVC post; situated East a distance of 650 feet from the NW corner of this mill site.

This mill site is situated in whole or in part over the following lode mining claims (the "Mining Claims") owned by the undersigned:

NAME OF CLAIM	BOOK/PAGE
ROB 192	80 404
ROB 194	80 406

The location work for each of the Mining Claims consisted of making the map authorized by NRS 517.040 (lode claims) and NRS 517.100 (placer claims) are owned by the undersigned. The undersigned does not intend by this location to aver that the ground contained within any of the Mining Claims is non-mineral in character or to abandon any of the Mining Claims. Rather, this mill site has been located for the purpose of appropriating, as permitted by and in accordance with 30 U.S.C. § 42, the ground contained in Mining Claims if the same is found to be non-mineral.

The name and post office address of the locator is:

<u>TONKIN SPRINGS GOLD MINING CO.</u>	<u>1600 STOUT STREET, SUITE 1600</u>
(name)	<u>DENVER, COLORADO 80202-3133</u>

Dated this 26th day of December, 1988.

Subscribed and sworn to me this 27th day of December.

Ann Burhans Notary Public
Dave Rowe Dave Rowe, authorized agent

STATE OF NEVADA

COUNTY OF Eureka

My commission expires 1/27/90

The claim map of this claim is filed in the Eureka

County Recorder's Office as Document No.

RECORDER'S

125995

START

NO.

125995

25

BOOK 193 PAGE 053

RECORDED AT THE REQUEST OF

BOOK 193 PAGE 053

88 DEC 31 A1 30

Tonkin Springs

**CERTIFICATE OF LOCATION
(Mill Site)**

1996

The undersigned, having complied with the requirements of Title 30, United States Code, Section 42, and the laws and regulations of the State of Nevada, did on December 12, 1988, locate five acres of land as the Tonkin 38 Mill Site, situated in the Eureka County, State of Nevada. This mill site has been located in connection with TONKIN SPRINGS GOLD MINE of which the undersigned is the proprietor.

This claim comprises the N½ SE¼ SE¼ NW¼ of Section 2, Township 23½ N, Range 49 E, of Mt. Diablo Meridian, and contains five acres.

The Location Monument upon which a copy of this Notice is conspicuously posted is a 3" x 4' PVC post; situated East a distance of 650 feet from the NW corner of this mill site.

This mill site is situated in whole or in part over the following lode mining claims (the "Mining Claims") owned by the undersigned:

NAME OF CLAIM

BOOK/PAGE

ROB 192
ROB 194

80 404
80 406

The location work for each of the Mining Claims consisted of making the map authorized by NRS 517.040 (lode claims) and NRS 517.100 (placer claims) are owned by the undersigned. The undersigned does not intend by this location to aver that the ground contained within any of the Mining Claims is non-mineral in character or to abandon any of the Mining Claims. Rather, this mill site has been located for the purpose of appropriating, as permitted by and in accordance with 30 U.S.C. § 42, the ground contained in Mining Claims if the same is found to be non-mineral.

The name and post office address of the locator is:

TONKIN SPRINGS GOLD MINING CO.
(name)

1600 STOUT STREET, SUITE 1600
DENVER, COLORADO 80202-3133

Dated this 26th day of December, 1988.

Subscribed and sworn to me this 27th day of December.

Ann Burmans
Notary Public

Ann Burmans
Notary Public - Nevada
Humboldt County
My Appointment Expires Nov. 27, 1991

By Dave Rowe, authorized agent

STATE OF NEVADA

COUNTY OF Humboldt

My commission expires 11/27/91

The claim map of this claim is

filed in the Eureka

County Recorder's Office as

Document No.

RECORDER'S STAMP

RECORDED AT THE REQUEST OF
BOOK 193 PAGE 054
Tonkin Springs
DEC 30 AT 3:31
OFFICIAL RECORDS
HUMBOLDT COUNTY, NEVADA
FILE NO. 125996
6-25
BOOK 193 PAGE 054

12

This claim comprises the S½ SE¼ SE¼ NW¼ of Section 2, Township 23½ N, Range 49 E, of Mt. Diablo Meridian, and contains five acres.

This mill site is situated in whole or in part over the following lode mining claims (the "Mining Claims") owned by the undersigned:

BOOK / PAGE

80	404
80	406

The name and post office address of the locator is:

Dated this 26th day of December, 1988

Notary Public

STATE OF NEVADA

COUNTY OF Thurston

My commission expires 11/27/91

The claim map of this claim is
filed in the Eureka

County Recorder's Office as
Document No.

ANN BURHANS by
Notary Public — Nevada
Clark County

Dave Rowe, authorized agent

RECORDED'S

STAMP

FILE NO. FEB 2 1964

RECORDED AT THE REQUEST OF
BOOK 193 PAGE 055
Jontin Spang
88 DEC 31 A 1:30

BOOK 1 83 PAGE 55

CERTIFICATE OF LOCATION
(Mill Site)

1898

The undersigned, having complied with the requirements of Title 30, United States Code, Section 42, and the laws and regulations of the State of Nevada, did on December 12, 1988, locate five acres of land as the Tonkin 40 Mill Site, situated in the Eureka County, State of Nevada. This mill site has been located in connection with TONKIN SPRINGS GOLD MINE of which the undersigned is the proprietor.

This claim comprises the N½ NE¼ NE¼ SW¼ of Section 2, Township 23½ N, Range 49 E, of Mt. Diablo Meridian, and contains five acres.

The Location Monument upon which a copy of this Notice is conspicuously posted is a 3" x 4' PVC post; situated East a distance of 650 feet from the NW corner of this mill site.

This mill site is situated in whole or in part over the following lode mining claims (the "Mining Claims") owned by the undersigned:

NAME OF CLAIM

BOOK/PAGE

ROB 192
ROB 194

80 404
80 406

The location work for each of the Mining Claims consisted of making the map authorized by NRS 517.040 (lode claims) and NRS 517.100 (placer claims) are owned by the undersigned. The undersigned does not intend by this location to aver that the ground contained within any of the Mining Claims is non-mineral in character or to abandon any of the Mining Claims. Rather, this mill site has been located for the purpose of appropriating, as permitted by and in accordance with 30 U.S.C. § 42, the ground contained in Mining Claims if the same is found to be non-mineral.

The name and post office address of the locator is:

TONKIN SPRINGS GOLD MINING CO.
(name)

1600 STOUT STREET, SUITE 1600
DENVER, COLORADO 80202-3133

Dated this 26th day of December, 1988.

Subscribed and sworn to me this 27th day of December.

Notary Public



ANN BURNANS
Notary Public - Nevada
Humboldt County

STATE OF NEVADA

COUNTY OF Humboldt

My commission expires 11/27/91

The claim map of this claim is
filed in the Eureka
County Recorder's Office as
Document No.

by Dave Rowe, authorized agent

RECORDER'S STAMP

125938

FILE NO.

OFFICIAL RECORDS
EUREKA COUNTY
M. H. BARNETT, RECORDER
FEE \$2.50

88 DEC 31 11:30

RECORDED AT THE REQUEST OF

BOOK 193 PAGE 056

BOOK 193 PAGE 056

125999

**CERTIFICATE OF LOCATION
(Mill Site)**

The undersigned, having complied with the requirements of Title 30, United States Code, Section 42, and the laws and regulations of the State of Nevada, did on December 12, 1988, locate five acres of land as the Tonkin 41 Mill Site, situated in the Eureka County, State of Nevada. This mill site has been located in connection with TONKIN SPRINGS GOLD MINE of which the undersigned is the proprietor.

This claim comprises the S½ NE¼ NE¼ SW¼ of Section 2, Township 23½ N, Range 49 E, of Mt. Diablo Meridian, and contains five acres.

The Location Monument upon which a copy of this Notice is conspicuously posted is a 3" x 4" PVC post; situated East a distance of 650 feet from the NW corner of this mill site.

This mill site is situated in whole or in part over the following lode mining claims (the "Mining Claims") owned by the undersigned:

NAME OF CLAIM	BOOK/PAGE
ROB 191	80 403
ROB 193	80 405

The location work for each of the Mining Claims consisted of making the map authorized by NRS 517.040 (lode claims) and NRS 517.100 (placer claims) are owned by the undersigned. The undersigned does not intend by this location to aver that the ground contained within any of the Mining Claims is non-mineral in character or to abandon any of the Mining Claims. Rather, this mill site has been located for the purpose of appropriating, as permitted by and in accordance with 30 U.S.C. § 42, the ground contained in Mining Claims if the same is found to be non-mineral.

The name and post office address of the locator is:

<u>TONKIN SPRINGS GOLD MINING CO.</u>	<u>1600 STOUT STREET, SUITE 1600</u>
(name)	<u>DENVER, COLORADO 80202-3133</u>

Dated this 26th day of December, 1988.

Subscribed and sworn to me this 27th day of December.

[Signature]
Notary Public
STATE OF NEVADA
COUNTY OF Esmeralda

My commission expires 11/27/91

The claim map of this claim is filed in the Eureka County Recorder's Office as Document No. _____

[Signature]
by Dave Rowe, authorized agent

RECORDER'S STAMP

RECORDED AT THE REQUEST OF
BPM 193 PAGE 657
Tonkin Springs
88 DEC 30 12:15
OFFICIAL RECORD
EUREKA COUNTY, NEVADA
FILE NO. 125999
BOOK 193 PAGE 57

126000

**CERTIFICATE OF LOCATION
(Mill Site)**

The undersigned, having complied with the requirements of Title 30, United States Code, Section 42, and the laws and regulations of the State of Nevada, did on December 12, 1988, locate five acres of land as the Tonkin 42 Mill Site, situated in the Eureka County, State of Nevada. This mill site has been located in connection with TONKIN SPRINGS GOLD MINE of which the undersigned is the proprietor.

This claim comprises the N½ SE¼ NE¼ SW¼ of Section 2, Township 23½ N, Range 49 E, of Mt. Diablo Meridian, and contains five acres.

The Location Monument upon which a copy of this Notice is conspicuously posted is a 3" x 4" PVC post; situated East a distance of 650 feet from the NW corner of this mill site.

This mill site is situated in whole or in part over the following lode mining claims (the "Mining Claims") owned by the undersigned:

NAME OF CLAIM	BOOK/PAGE
ROB 191	80 403
ROB 193	80 405

The location work for each of the Mining Claims consisted of making the map authorized by NRS 517.040 (lode claims) and NRS 517.100 (placer claims) are owned by the undersigned. The undersigned does not intend by this location to aver that the ground contained within any of the Mining Claims is non-mineral in character or to abandon any of the Mining Claims. Rather, this mill site has been located for the purpose of appropriating, as permitted by and in accordance with 30 U.S.C. § 42, the ground contained in Mining Claims if the same is found to be non-mineral.

The name and post office address of the locator is:

<u>TONKIN SPRINGS GOLD MINING CO.</u>	<u>1600 STOUT STREET, SUITE 1600</u>
(name)	<u>DENVER, COLORADO 80202-3133</u>

Dated this 26th day of December, 1988.

Subscribed and sworn to me this 27th day of December.

Notary Public

STATE OF NEVADA

COUNTY OF Humboldt

My commission expires 11/27/91

The claim map of this claim is filed in the Eureka County Recorder's Office as Document No.



RNN BURHANS
Notary Public - Nevada
Humboldt County
My Appointment Expires Nov. 27, 1991

Dave Rowe
Dave Rowe, authorized agent

RECORDER'S STAMP

126000

BOOK 193 PAGE 58

OFFICIAL RECORD
EUREKA COUNTY, NEVADA
M.M. REAGAN, RECORDER
FILE NO. 126000

RECORDED AT THE REQUEST OF
BOOK 193 PAGE 58
Tonkin Springs
DEC 30 12:15

126001

**CERTIFICATE OF LOCATION
(Mill Site)**

The undersigned, having complied with the requirements of Title 30, United States Code, Section 42, and the laws and regulations of the State of Nevada, did on December 12, 1988, locate five acres of land as the Tonkin - 43 Mill Site, situated in the Eureka County, State of Nevada. This mill site has been located in connection with TONKIN SPRINGS GOLD MINE of which the undersigned is the proprietor.

This claim comprises the S½ SE¼ NE¼ SW¼ of Section 2, Township 23½ N, Range 49 E, of Mt. Diablo Meridian, and contains five acres.

The Location Monument upon which a copy of this Notice is conspicuously posted is a 3" x 4" PVC post; situated East a distance of 635 feet from the NW corner of this mill site.

This mill site is situated in whole or in part over the following lode mining claims (the "Mining Claims") owned by the undersigned:

NAME OF CLAIM	BOOK/PAGE
ROB 191	80 403
ROB 193	80 405

The location work for each of the Mining Claims consisted of making the map authorized by NRS 517.040 (lode claims) and NRS 517.100 (placer claims) are owned by the undersigned. The undersigned does not intend by this location to aver that the ground contained within any of the Mining Claims is non-mineral in character or to abandon any of the Mining Claims. Rather, this mill site has been located for the purpose of appropriating, as permitted by and in accordance with 30 U.S.C. § 42, the ground contained in Mining Claims if the same is found to be non-mineral.

The name and post office address of the locator is:

<u>TONKIN SPRINGS GOLD MINING CO.</u>	<u>1600 STOUT STREET, SUITE 1600</u>
(name)	<u>DENVER, COLORADO 80202-3133</u>

Dated this 26th day of December, 1988.

Subscribed and sworn to me this 27th day of December.

Notary Public

STATE OF NEVADA

COUNTY OF Humboldt

My commission expires 11/27/91

The claim map of this claim is

filed in the Eureka

County Recorder's Office as

Document No.

by Dave Rowe, authorized agent

RECORDER'S STAMP

126001
BOOK 193 PAGE 59
RECORDED AT THE REQUEST OF
JONKIN SPRINGS
DEC 30 12:15
FILE NO
OFFICE OF THE
CLERK OF THE
JUDICIAL DEPARTMENT
CLERK
625

126002

**CERTIFICATE OF LOCATION
(Mill Site)**

The undersigned, having complied with the requirements of Title 30, United States Code, Section 42, and the laws and regulations of the State of Nevada, did on December 12, 1988, locate five acres of land as the Tonkin 44 Mill Site, situated in the Eureka County, State of Nevada. This mill site has been located in connection with TONKIN SPRINGS GOLD MINE of which the undersigned is the proprietor.

This claim comprises the N½ NE¼ SE¼ SW¼ of Section 2, Township 23½ N, Range 49 E, of Mt. Diablo Meridian, and contains five acres.

The Location Monument upon which a copy of this Notice is conspicuously posted is a 3" x 4" PVC post; situated East a distance of 650 feet from the NW corner of this mill site.

This mill site is situated in whole or in part over the following lode mining claims (the "Mining Claims") owned by the undersigned:

NAME OF CLAIM	BOOK/PAGE
ROB 191	80 403
ROB 193	80 405

The location work for each of the Mining Claims consisted of making the map authorized by NRS 517.040 (lode claims) and NRS 517.100 (placer claims) are owned by the undersigned. The undersigned does not intend by this location to aver that the ground contained within any of the Mining Claims is non-mineral in character or to abandon any of the Mining Claims. Rather, this mill site has been located for the purpose of appropriating, as permitted by and in accordance with 30 U.S.C. § 42, the ground contained in Mining Claims if the same is found to be non-mineral.

The name and post office address of the locator is:

<u>TONKIN SPRINGS GOLD MINING CO.</u>	<u>1600 STOUT STREET, SUITE 1600</u>
(name)	<u>DENVER, COLORADO 80202-3133</u>

Dated this 26th day of December, 1988.

Subscribed and sworn to me this 27th day of December.

Notary Public

STATE OF NEVADA

COUNTY OF Esmeralda

My commission expires 11/27/91

The claim map of this claim is

filed in the Eureka

County Recorder's Office as

Document No.



ANN BURHANS by Dave Rowe, authorized agent
Notary Public - Nevada
Esmeralda County

RECORDER'S STAMP

126002

BOOK 193 PAGE 60

RECORDED AT THE REQUEST OF
BOOK 193 PAGE 60
Tonkin Springs
DEC 30 A2:15
OFFICIAL RECORDS
EUREKA COUNTY, NEVADA
FILE NO. 126002
FILE 6

CERTIFICATE OF LOCATION
(Mill Site)

126003

The undersigned, having complied with the requirements of Title 30, United States Code, Section 42, and the laws and regulations of the State of Nevada, did on December 13, 1988, locate 5 acres of land as the Tonkin 45 Mill Site, situated in the Eureka County, State of Nevada. This mill site has been located in connection with the TONKIN SPRINGS GOLD MINE, of which the undersigned is the proprietor.

This claim is situated in the NE $\frac{1}{4}$ of Section 2, Township 23 $\frac{1}{2}$ N, Range 49 E, of Mt. Diablo Meridian, but the claim boundaries do not conform exactly with legal subdivisions of any surveyed sections. The claim boundaries are described by metes and bounds and the corners or side centers are 3" x 4" PVC pipe appropriately marked with the claim name and number on an aluminum tag.

The description of each corner is as follows:

Beginning at the NW corner, post No. 1 of this claim; thence East a distance of 330 feet to the North Side Center of the claim, post No. 2; thence East a distance of 330 feet to the NE corner, post No. 3; thence South a distance of 330 feet to the SE corner, post No. 4; thence West a distance of 330 feet to the South Side Center of the claim, post No. 5; thence West a distance of 330 feet to the SW corner, post No. 6; thence North a distance of 330 feet to the point of beginning.

The Location Monument upon which a copy of this Notice is conspicuously posted is situated East a distance of 10 feet from the NW corner of this mill site.

This mill site is situated in whole or in part over the following lode mining claims (the "Mining Claims") owned by the undersigned:

NAME OF CLAIM	BOOK/PAGE
ROB 263	80 475
ROB 265	80 477

The name and post office address of the locator is:

<u>TONKIN SPRINGS GOLD MINING CO.</u>	<u>1600 STOUT STREET, SUITE 1600</u>
(name)	<u>DENVER, COLORADO 80202-3133</u>

Dated this 26th day of December, 1988.

The claim map of this claim is
filed in the Eureka
County Recorder's Office as
Document No.

RECORDER'S STAMP

BOOK 193 PAGE 061

The location work for each of the Mining Claims consisted of making the map authorized by NRS 517.040 (lode claims) and NRS 517.100 (placer claims) are owned by the undersigned. The undersigned does not intend by this location to aver that the ground contained within any of the Mining Claims is non-mineral in character or to abandon any of the Mining Claims. Rather, this mill site has been located for the purpose of appropriating, as permitted by and in accordance with 30 U.S.C. § 42, the ground contained in Mining Claims if the same is found to be non-mineral.

STATE OF NEVADA
COUNTY OF Humboldt

On the 27th day of December, 1988, Dave Rowe, known to me to be the person who signed the foregoing instrument and who acknowledged the same to be his free act and deed; states, by his execution of the foregoing document, that Tonkin 45 Mill Site statements contained herein are true to the best of his knowledge, information and belief.

Witness my hand and official seal.

Ann Burhans


Notary Public

December 27, 1991

My commission expires

Dave Rowe

authorized agent



RECORDED AT THE REQUEST OF

BOOK 193 PAGE 061

Tonkin Springs

'88 DEC 30 12:15

OFFICIAL RECORDS
EUREKA COUNTY, NEVADA
M.N. RECALL AT RECORDER
FILE NO. FILE # 625

126003

BOOK 193 PAGE 062

CERTIFICATE OF LOCATION
(Mill Site)

126884

The undersigned, having complied with the requirements of Title 30, United States Code, Section 42, and the laws and regulations of the State of Nevada, did on December 13, 1988, locate 5 acres of land as the Tonkin 46 Mill Site, situated in the Eureka County, State of Nevada. This mill site has been located in connection with the TONKIN SPRINGS GOLD MINE, of which the undersigned is the proprietor.

This claim is situated in the NE $\frac{1}{4}$ of Section 2, Township 23 $\frac{1}{2}$ N, Range 49 E, of Mt. Diablo Meridian, but the claim boundaries do not conform exactly with legal subdivisions of any surveyed sections. The claim boundaries are described by metes and bounds and the corners or side centers are 3" x 4" PVC pipe appropriately marked with the claim name and number on an aluminum tag.

The description of each corner is as follows:

Beginning at the NW corner, post No. 1 of this claim; thence East a distance of 330 feet to the North Side Center of the claim, post No. 2; thence East a distance of 330 feet to the NE corner, post No. 3; thence South a distance of 330 feet to the SE corner, post No. 4; thence West a distance of 330 feet to the South Side Center of the claim, post No. 5; thence West a distance of 330 feet to the SW corner, post No. 6; thence North a distance of 330 feet to the point of beginning.

The Location Monument upon which a copy of this Notice is conspicuously posted is situated East a distance of 10 feet from the NW corner of this mill site.

This mill site is situated in whole or in part over the following lode mining claims (the "Mining Claims") owned by the undersigned:

NAME OF CLAIM	BOOK/PAGE
ROB 263	80 475
ROB 265	80 477

The name and post office address of the locator is:

<u>TONKIN SPRINGS GOLD MINING CO.</u>	<u>1600 STOUT STREET, SUITE 1600</u>
(name)	<u>DENVER, COLORADO 80202-3133</u>

Dated this 26th day of December, 1988.

The claim map of this claim is filed in the Eureka County Recorder's Office as Document No.

RECORDER'S STAMP

BOOK 193 PAGE 063

The location work for each of the Mining Claims consisted of making the map authorized by NRS 517.040 (lode claims) and NRS 517.100 (placer claims) are owned by the undersigned. The undersigned does not intend by this location to aver that the ground contained within any of the Mining Claims is non-mineral in character or to abandon any of the Mining Claims. Rather, this mill site has been located for the purpose of appropriating, as permitted by and in accordance with 30 U.S.C. § 42, the ground contained in Mining Claims if the same is found to be non-mineral.

STATE OF NEVADA
COUNTY OF Summit

On the 27th day of December, 1988, Dave Rowe, known to me to be the person who signed the foregoing instrument and who acknowledged the same to be his free act and deed; states, by his execution of the foregoing document, that Tonkin 46 Mill Site statements contained herein are true to the best of his knowledge, information and belief.

Witness my hand and official seal.

Ann Buchanan
Notary Public

Dave Rowe
authorized agent

November 27, 1991
My commission expires



RECORDED AT THE REQUEST OF
BOOK 193 PAGE 063
Tonkin Springs
'88 DEC 30 A2:16

OFFICIAL RECORDS
HUMBOLDT COUNTY, NEVADA
M.N. RECORDING RECORDER
FILE NO. 623

126304

BOOK 193 PAGE 064

CERTIFICATE OF LOCATION
(Mill Site)

1260

The undersigned, having complied with the requirements of Title 30, United States Code, Section 42, and the laws and regulations of the State of Nevada, did on December 13, 1988, locate 5 acres of land as the Tonkin 47 Mill Site, situated in the Eureka County, State of Nevada. This mill site has been located in connection with the TONKIN SPRINGS GOLD MINE, of which the undersigned is the proprietor.

This claim is situated in the NE $\frac{1}{4}$ of Section 2, Township 23 $\frac{1}{2}$ N, Range 49 E, of Mt. Diablo Meridian, but the claim boundaries do not conform exactly with legal subdivisions of any surveyed sections. The claim boundaries are described by metes and bounds and the corners or side centers are 3" x 4" PVC pipe appropriately marked with the claim name and number on an aluminum tag.

The description of each corner is as follows:

Beginning at the NW corner, post No. 1 of this claim; thence East a distance of 330 feet to the North Side Center of the claim, post No. 2; thence East a distance of 330 feet to the NE corner, post No. 3; thence South a distance of 330 feet to the SE corner, post No. 4; thence West a distance of 330 feet to the South Side Center of the claim, post No. 5; thence West a distance of 330 feet to the SW corner, post No. 6; thence North a distance of 330 feet to the point of beginning.

The Location Monument upon which a copy of this Notice is conspicuously posted is situated East a distance of 10 feet from the NW corner of this mill site.

This mill site is situated in whole or in part over the following lode mining claims (the "Mining Claims") owned by the undersigned:

NAME OF CLAIM

ROB 263
ROB 265

BOOK/PAGE

80 475
80 477

The name and post office address of the locator is:

TONKIN SPRINGS GOLD MINING CO.
(name)

1600 STOUT STREET, SUITE 1600
DENVER, COLORADO 80202-3133

Dated this 26th day of December, 1988.

The claim map of this claim is
filed in the Eureka
County Recorder's Office as
Document No.

RECORDER'S STAMP

BOOK 103 PAGE 065

The location work for each of the Mining Claims consisted of making the map authorized by NRS 517.040 (lode claims) and NRS 517.100 (placer claims) are owned by the undersigned. The undersigned does not intend by this location to aver that the ground contained within any of the Mining Claims is non-mineral in character or to abandon any of the Mining Claims. Rather, this mill site has been located for the purpose of appropriating, as permitted by and in accordance with 30 U.S.C. § 42, the ground contained in Mining Claims if the same is found to be non-mineral.

STATE OF NEVADA
COUNTY OF Humboldt


On the 27th day of December, 1988, Dave Rowe, known to me to be the person who signed the foregoing instrument and who acknowledged the same to be his free act and deed; states, by his execution of the foregoing document, that Tonkin 47 Mill Site statements contained herein are true to the best of his knowledge, information and belief.

Witness my hand and official seal.

Ann Burnahs
Notary Public

Dave Rowe
authorized agent

December 27, 1991
My commission expires



RECORDED AT THE REQUEST OF

BOOK 193 PAGE 065

Tonkin Springs
DEC 30 A2:16

OFFICIAL RECORDS
EUREKA COUNTY, NEVADA
N.H. REBALLA, RECORDER
FILE NO. 126005

BOOK 193 PAGE 066

CERTIFICATE OF LOCATION
(Mill Site)

178906

The undersigned, having complied with the requirements of Title 30, United States Code, Section 42, and the laws and regulations of the State of Nevada, did on December 13, 1988, locate 5 acres of land as the Tonkin 48 Mill Site, situated in the Eureka County, State of Nevada. This mill site has been located in connection with the TONKIN SPRINGS GOLD MINE, of which the undersigned is the proprietor.

This claim is situated in the NE 1/4 of Section 2, Township 23 1/2 N, Range 49 E, of Mt. Diablo Meridian, but the claim boundaries do not conform exactly with legal subdivisions of any surveyed sections. The claim boundaries are described by metes and bounds and the corners or side centers are 3" x 4" PVC pipe appropriately marked with the claim name and number on an aluminum tag.

The description of each corner is as follows:

Beginning at the NW corner, post No. 1 of this claim; thence East a distance of 330 feet to the North Side Center of the claim, post No. 2; thence East a distance of 330 feet to the NE corner, post No. 3; thence South a distance of 330 feet to the SE corner, post No. 4; thence West a distance of 330 feet to the South Side Center of the claim, post No. 5; thence West a distance of 330 feet to the SW corner, post No. 6; thence North a distance of 330 feet to the point of beginning.

The Location Monument upon which a copy of this Notice is conspicuously posted is situated East a distance of 10 feet from the NW corner of this mill site.

This mill site is situated in whole or in part over the following lode mining claims (the "Mining Claims") owned by the undersigned:

NAME OF CLAIM

ROB 263
ROB 265

BOOK/PAGE

80 475
80 477

The name and post office address of the locator is:

TONKIN SPRINGS GOLD MINING CO.
(name)

1600 STOUT STREET, SUITE 1600
DENVER, COLORADO 80202-3133

Dated this 26th day of December, 1988.

The claim map of this claim is
filed in the Eureka
County Recorder's Office as
Document No.

RECORDER'S STAMP

BOOK 183 PAGE 067

The location work for each of the Mining Claims consisted of making the map authorized by NRS 517.040 (lode claims) and NRS 517.100 (placer claims) are owned by the undersigned. The undersigned does not intend by this location to aver that the ground contained within any of the Mining Claims is non-mineral in character or to abandon any of the Mining Claims. Rather, this mill site has been located for the purpose of appropriating, as permitted by and in accordance with 30 U.S.C. § 42, the ground contained in Mining Claims if the same is found to be non-mineral.

STATE OF NEVADA
COUNTY OF Humboldt


On the 27th day of December, 1988, Dave Rowe, known to me to be the person who signed the foregoing instrument and who acknowledged the same to be his free act and deed; states, by his execution of the foregoing document, that Tonkin 48 Mill Site statements contained herein are true to the best of his knowledge, information and belief.

Witness my hand and official seal.

Ann Burhans
Notary Public

Dave Rowe
authorized agent

December 27, 1991
My commission expires



RECORDED AT THE REQUEST OF
BOOK 193 PAGE 067
Tonkin Springs
DEC 30 1988

OFFICIAL RECORDS
HUMBOLDT COUNTY, NEVADA
FILE NO. 123006
FEE \$ 6.25

BOOK 193 PAGE 068

CERTIFICATE OF LOCATION
(Mill Site)

12807

The undersigned, having complied with the requirements of Title 30, United States Code, Section 42, and the laws and regulations of the State of Nevada, did on December 12, 1988, locate five acres of land as the Tonkin 49 Mill Site, situated in the Eureka County, State of Nevada. This mill site has been located in connection with TONKIN SPRINGS GOLD MINE of which the undersigned is the proprietor.

This claim comprises the N½ NW¼ SW¼ NE¼ of Section 2, Township 23½ N, Range 49 E, of Mt. Diablo Meridian, and contains five acres.

The Location Monument upon which a copy of this Notice is conspicuously posted is a 3" x 4" PVC post; situated East a distance of 10 feet from the NW corner of this mill site.

This mill site is situated in whole or in part over the following lode mining claims (the "Mining Claims") owned by the undersigned:

NAME OF CLAIM

BOOK/PAGE

ROB 190 - 192
ROB 263 - 265

80 402 - 404
80 475 - 477

The location work for each of the Mining Claims consisted of making the map authorized by NRS 517.040 (lode claims) and NRS 517.100 (placer claims) are owned by the undersigned. The undersigned does not intend by this location to aver that the ground contained within any of the Mining Claims is non-mineral in character or to abandon any of the Mining Claims. Rather, this mill site has been located for the purpose of appropriating, as permitted by and in accordance with 30 U.S.C. § 42, the ground contained in Mining Claims if the same is found to be non-mineral.

The name and post office address of the locator is:

TONKIN SPRINGS GOLD MINING CO.
(name)

1600 STOUT STREET, SUITE 1600
DENVER, COLORADO 80202-3133

Dated this 26th day of December, 1988.

Subscribed and sworn to me this 27th day of November.

Notary Public

STATE OF

NEVADA

COUNTY OF

Eureka

ANN BURMAN
Notary Public - Nevada
My Comm. Expires May 27, 1991

By Dave Rowe, authorized agent

My commission expires 11/27/91

The claim map of this claim is
filed in the Eureka
County Recorder's Office as
Document No.

RECORDER'S STAMP

128007

OFFICIAL RECORDS
EUREKA COUNTY, NEVADA
FILE NO. 128007
FEL \$ 6.25

88 DEC 30 A2 25

RECORDED AT THE REQUEST OF
BGM
1988 DEC 06 9
Tonkin Springs

BOOK 103 PAGE 069

CERTIFICATE OF LOCATION
(Mill Site)

12600

The undersigned, having complied with the requirements of Title 30, United States Code, Section 42, and the laws and regulations of the State of Nevada, did on December 12, 1988, locate five acres of land as the Tonkin 50 Mill Site, situated in the Eureka County, State of Nevada. This mill site has been located in connection with TONKIN SPRINGS GOLD MINE of which the undersigned is the proprietor.

This claim comprises the S½ NW¼ SW¼ NE¼ of Section 2, Township 23½ N, Range 49 E, of Mt. Diablo Meridian, and contains five acres.

The Location Monument upon which a copy of this Notice is conspicuously posted is a 3" x 4" PVC post; situated East a distance of 10 feet from the NW corner of this mill site.

This mill site is situated in whole or in part over the following lode mining claims (the "Mining Claims") owned by the undersigned:

NAME OF CLAIM	BOOK/PAGE
ROB 190	80 402
ROB 192	80 404

The location work for each of the Mining Claims consisted of making the map authorized by NRS 517.040 (lode claims) and NRS 517.100 (placer claims) are owned by the undersigned. The undersigned does not intend by this location to aver that the ground contained within any of the Mining Claims is non-mineral in character or to abandon any of the Mining Claims. Rather, this mill site has been located for the purpose of appropriating, as permitted by and in accordance with 30 U.S.C. § 42, the ground contained in Mining Claims if the same is found to be non-mineral.

The name and post office address of the locator is:

TONKIN SPRINGS GOLD MINING CO.
(name)

1600 STOUT STREET, SUITE 1600
DENVER, COLORADO 80202-3133

Dated this 26th day of December, 1988.

Subscribed and sworn to me this 27th day of December.

Ann L. Lusk
Notary Public
Humboldt County
My Appointment Expires Nov 27, 1991

Dave Rowe
Dave Rowe, authorized agent

STATE OF NEVADA

COUNTY OF Humboldt

My commission expires 11/27/91

The claim map of this claim is
filed in the Eureka
County Recorder's Office as
Document No.

RECORDER'S STAMP

126008

OFFICIAL RECORDS
EUREKA COUNTY, NEVADA
M.H. RICHARDS, RECORDER
FILE NO. 621

RECORDED AT THE REQUEST OF
BOOK 193 PAGE 070
Tonkin Springs
88 DEC 30 A2:25

BOOK 193 PAGE 070

CERTIFICATE OF LOCATION
(Mill Site)

5009

The undersigned, having complied with the requirements of Title 30, United States Code, Section 42, and the laws and regulations of the State of Nevada, did on December 12, 1988, locate five acres of land as the Tonkin 51 Mill Site, situated in the Eureka County, State of Nevada. This mill site has been located in connection with TONKIN SPRINGS GOLD MINE of which the undersigned is the proprietor.

This claim comprises the N $\frac{1}{2}$ SW $\frac{1}{4}$ SW $\frac{1}{4}$ NE $\frac{1}{4}$ of Section 2, Township 23 $\frac{1}{2}$ N, Range 49 E, of Mt. Diablo Meridian, and contains five acres.

The Location Monument upon which a copy of this Notice is conspicuously posted is a 3" x 4" PVC post, situated East a distance of 10 feet from the NW corner of this mill site.

This mill site is situated in whole or in part over the following lode mining claims (the "Mining Claims") owned by the undersigned:

NAME OF CLAIM	BOOK/PAGE
ROB 190	80 402
ROB 192	80 404

The location work for each of the Mining Claims consisted of making the map authorized by NRS 517.040 (lode claims) and NRS 517.100 (placer claims) are owned by the undersigned. The undersigned does not intend by this location to aver that the ground contained within any of the Mining Claims is non-mineral in character or to abandon any of the Mining Claims. Rather, this mill site has been located for the purpose of appropriating, as permitted by and in accordance with 30 U.S.C. § 42, the ground contained in Mining Claims if the same is found to be non-mineral.

The name and post office address of the locator is:

TONKIN SPRINGS GOLD MINING CO.
(name)

1600 STOUT STREET, SUITE 1600
DENVER, COLORADO 80202-3133

Dated this 26th day of December, 1988.

Subscribed and sworn to me this 27th day of December.

Notary Public

STATE OF NEVADA

COUNTY OF Eureka

My commission expires 1/27/91

The claim map of this claim is

filed in the Eureka

County Recorder's Office as

Document No.

ANN BURMAN
Notary Public - Nevada
Nye County

By Dave Rowe, authorized agent

RECORDER'S STAMP

RECORDED AT THE REQUEST OF
BOM 193 PAGE 071
Tonkin Springs
88 DEC 30 A2 25
OFFICIAL RECORD
EUREKA COUNTY NEVADA
FILE NO. 125009
BOOK 193 PAGE 071

**CERTIFICATE OF LOCATION
(Mill Site)**

10010

The undersigned, having complied with the requirements of Title 30, United States Code, Section 42, and the laws and regulations of the State of Nevada, did on December 12, 1988, locate five acres of land as the Tonkin 52 Mill Site, situated in the Eureka County, State of Nevada. This mill site has been located in connection with TONKIN SPRINGS GOLD MINE of which the undersigned is the proprietor.

This claim comprises the S½ SW¼ SW¼ NE¼ of Section 2, Township 23½ N, Range 49 E, of Mt. Diablo Meridian, and contains five acres.

The Location Monument upon which a copy of this Notice is conspicuously posted is a 3" x 4' PVC post; situated East a distance of 10 feet from the NW corner of this mill site.

This mill site is situated in whole or in part over the following lode mining claims (the "Mining Claims") owned by the undersigned:

NAME OF CLAIM

BOOK/PAGE

ROB 190
ROB 192

80 402
80 404

The location work for each of the Mining Claims consisted of making the map authorized by NRS 517.040 (lode claims) and NRS 517.100 (placer claims) are owned by the undersigned. The undersigned does not intend by this location to aver that the ground contained within any of the Mining Claims is non-mineral in character or to abandon any of the Mining Claims. Rather, this mill site has been located for the purpose of appropriating, as permitted by and in accordance with 30 U.S.C. § 42, the ground contained in Mining Claims if the same is found to be non-mineral.

The name and post office address of the locator is:


TONKIN SPRINGS GOLD MINING CO.
(name)

1600 STOUT STREET, SUITE 1600
DENVER, COLORADO 80202-3133

Dated this 26th day of December, 1988.

Subscribed and sworn to me this 27th day of December.

Ann Burmans
Notary Public



Dave Rowe
Dave Rowe, authorized agent

STATE OF NEVADA
COUNTY OF Humboldt

My commission expires 11/27/91

The claim map of this claim is
filed in the Eureka
County Recorder's Office as
Document No.

RECORDER'S STAMP

126010

OFFICIAL RECORD
EUREKA COUNTY, NEVADA
MINERAL RIGHTS
FILE NO. 126010

88 DEC 30 A2:25

RECORDED AT THE REQUEST OF
BOOK 193 PAGE 072
Tonkin Springs

BOOK 193 PAGE 072

CERTIFICATE OF LOCATION
(Mill Site)

126

The undersigned, having complied with the requirements of Title 30, United States Code, Section 42, and the laws and regulations of the State of Nevada, did on December 12, 1988, locate five acres of land as the Tonkin 53 Mill Site, situated in the Eureka County, State of Nevada. This mill site has been located in connection with TONKIN SPRINGS GOLD MINE of which the undersigned is the proprietor.

This claim comprises the N $\frac{1}{2}$ NW $\frac{1}{4}$ NW $\frac{1}{4}$ SE $\frac{1}{4}$ of Section 2, Township 23 $\frac{1}{2}$ N, Range 49 E, of Mt. Diablo Meridian, and contains five acres.

The Location Monument upon which a copy of this Notice is conspicuously posted is a 3" x 4" PVC post; situated East a distance of 10 feet from the NW corner of this mill site.

This mill site is situated in whole or in part over the following lode mining claims (the "Mining Claims") owned by the undersigned:

NAME OF CLAIM	BOOK/PAGE
ROB 190	80 402
ROB 192	80 404

The location work for each of the Mining Claims consisted of making the map authorized by NRS 517.040 (lode claims) and NRS 517.100 (placer claims) are owned by the undersigned. The undersigned does not intend by this location to aver that the ground contained within any of the Mining Claims is non-mineral in character or to abandon any of the Mining Claims. Rather, this mill site has been located for the purpose of appropriating, as permitted by and in accordance with 30 U.S.C. § 42, the ground contained in Mining Claims if the same is found to be non-mineral.

The name and post office address of the locator is:

TONKIN SPRINGS GOLD MINING CO. 1600 STOUT STREET, SUITE 1600
(name) DENVER, COLORADO 80202-3133

Dated this 26th day of December, 1988.

Subscribed and sworn to me this 27th day of December.

Notary Public AND BURMAN
Notary Public -- Nevada
Humboldt County
STATE OF NEVADA
COUNTY OF Humboldt

My commission expires 11/27/91

The claim map of this claim is
filed in the Eureka
County Recorder's Office as
Document No.

by Dave Rowe, authorized agent

RECORDER'S STAMP

BOOK 83 PAGE 073

RECORDED AT THE REQUEST OF
BOOK 83 PAGE 073
Tonkin Springs
88 DEC 30 A2 25
OFFICIAL RECORD
EUREKA COUNTY, NEVADA
M.M. REID, COUNTY RECORDER
FILE NO. 126011

CERTIFICATE OF LOCATION
(Mill Site)

126012

The undersigned, having complied with the requirements of Title 30, United States Code, Section 42, and the laws and regulations of the State of Nevada, did on December 12, 1988, locate five acres of land as the Tonkin 54 Mill Site, situated in the Eureka County, State of Nevada. This mill site has been located in connection with TONKIN SPRINGS GOLD MINE of which the undersigned is the proprietor.

This claim comprises the S½ NW¼ NW¼ SE¼ of Section 2, Township 23½ N, Range 49 E, of Mt. Diablo Meridian, and contains five acres.

The Location Monument upon which a copy of this Notice is conspicuously posted is a 3" x 4' PVC post; situated East a distance of 10 feet from the NW corner of this mill site.

This mill site is situated in whole or in part over the following lode mining claims (the "Mining Claims") owned by the undersigned:

NAME OF CLAIM	BOOK/PAGE
ROB 189	80 401
ROB 191	80 403

The location work for each of the Mining Claims consisted of making the map authorized by NRS 517.040 (lode claims) and NRS 517.100 (placer claims) are owned by the undersigned. The undersigned does not intend by this location to aver that the ground contained within any of the Mining Claims is non-mineral in character or to abandon any of the Mining Claims. Rather, this mill site has been located for the purpose of appropriating, as permitted by and in accordance with 30 U.S.C. § 42, the ground contained in Mining Claims if the same is found to be non-mineral.

The name and post office address of the locator is:

TONKIN SPRINGS GOLD MINING CO.
(name)

1600 STOUT STREET, SUITE 1600
DENVER, COLORADO 80202-3133

Dated this 26th day of December, 1988.

Subscribed and sworn to me this 27th day of December.

Notary Public Notary Public - Nevada
STATE OF NEVADA Notary Public - Nevada
COUNTY OF Humboldt Notary Public - Nevada

My commission expires 11/27/91 My Appointment Expires Nov 27, 1991

The claim map of this claim is filed in the Eureka

County Recorder's Office as

Document No.

RECORDER'S STAMP

126012

BOOK 193 PAGE 74

RECORDED AT THE REQUEST OF

BOOK 193 PAGE 74

88 DEC 30 12:25

OFFICIAL RECORD
EUREKA COUNTY, NEVADA
M.M. REBA, CLERK
FILE NO. 126012

CERTIFICATE OF LOCATION
(Mill Site)

126013

The undersigned, having complied with the requirements of Title 30, United States Code, Section 42, and the laws and regulations of the State of Nevada, did on December 12, 1988, locate five acres of land as the Tonkin 55 Mill Site, situated in the Eureka County, State of Nevada. This mill site has been located in connection with TONKIN SPRINGS GOLD MINE of which the undersigned is the proprietor.

This claim comprises the N½ SW¼ NW¼ SE¼ of Section 2, Township 23½ N, Range 49 E, of Mt. Diablo Meridian, and contains five acres.

The Location Monument upon which a copy of this Notice is conspicuously posted is a 3" x 4' PVC post; situated East a distance of 10 feet from the NW corner of this mill site.

This mill site is situated in whole or in part over the following lode mining claims (the "Mining Claims") owned by the undersigned:

NAME OF CLAIM	BOOK/PAGE
ROB 189	80 401
ROB 191	80 403

The location work for each of the Mining Claims consisted of making the map authorized by NRS 517.040 (lode claims) and NRS 517.100 (placer claims) are owned by the undersigned. The undersigned does not intend by this location to aver that the ground contained within any of the Mining Claims is non-mineral in character or to abandon any of the Mining Claims. Rather, this mill site has been located for the purpose of appropriating, as permitted by and in accordance with 30 U.S.C. § 42, the ground contained in Mining Claims if the same is found to be non-mineral.

The name and post office address of the locator is:

TONKIN SPRINGS GOLD MINING CO.
(name)

1600 STOUT STREET, SUITE 1600
DENVER, COLORADO 80202-3133

Dated this 26th day of December, 1988.

Subscribed and sworn to me this 27th day of December.

Notary Public

STATE OF NEVADA

COUNTY OF Esmeralda

My commission expires 11/27/91

The claim map of this claim is filed in the Eureka

County Recorder's Office as Document No.



ANN BURMAN
Notary Public - Eureka
Esmeralda County
My Commission Expires Nov. 27, 1991

RECORDER'S STAMP

126013

BOOK 93 PAGE 075

OFFICIAL RECORD
EUREKA COUNTY, NEVADA
M.M. REBARK, JR., COUNTY RECORDER
FILE NO. 126013

RECORDED AT THE REQUEST OF
BOOK 193 PAGE 075
Tonkin Springs
88 DEC 30 12 25

**CERTIFICATE OF LOCATION
(Mill Site)**

13 4

The undersigned, having complied with the requirements of Title 30, United States Code, Section 42, and the laws and regulations of the State of Nevada, did on December 12, 1988, locate five acres of land as the Tonkin 56 Mill Site, situated in the Eureka County, State of Nevada. This mill site has been located in connection with TONKIN SPRINGS GOLD MINE of which the undersigned is the proprietor.

This claim comprises the S½ SW¼ NW¼ SE¼ of Section 2, Township 23½ N, Range 49 E, of Mt. Diablo Meridian, and contains five acres.

The Location Monument upon which a copy of this Notice is conspicuously posted is a 3" x 4" PVC post; situated East a distance of 10 feet from the NW corner of this mill site.

This mill site is situated in whole or in part over the following lode mining claims (the "Mining Claims") owned by the undersigned:

NAME OF CLAIM	BOOK/PAGE
ROB 189	80 401
ROB 191	80 403

The location work for each of the Mining Claims consisted of making the map authorized by NRS 517.040 (lode claims) and NRS 517.100 (placer claims) are owned by the undersigned. The undersigned does not intend by this location to aver that the ground contained within any of the Mining Claims is non-mineral in character or to abandon any of the Mining Claims. Rather, this mill site has been located for the purpose of appropriating, as permitted by and in accordance with 30 U.S.C. § 42, the ground contained in Mining Claims if the same is found to be non-mineral.

The name and post office address of the locator is:

<u>TONKIN SPRINGS GOLD MINING CO.</u>	<u>1600 STOUT STREET, SUITE 1600</u>
(name)	<u>DENVER, COLORADO 80202-3133</u>

Dated this 26th day of December, 1988.

Subscribed and sworn to me this 27th day of December.

Notary Public

STATE OF NEVADA

COUNTY OF Eureka

My commission expires 11/27/91

The claim map of this claim is filed in the Eureka County Recorder's Office as Document No. _____



ALLEN BURHANS
Notary Public - Nevada
Eureka County
My Appointment Expires Nov. 27, 1991

By Dave Rowe, authorized agent

RECORDER'S STAMP

126011

OFFICIAL RECORDS
EUREKA COUNTY, NEVADA
FILE NO. 625

RECORDED AT THE REQUEST OF
BOOK 193 PAGE 076
Tonkin Springs
88 DEC 30 A225

BOOK 193 PAGE 076

CERTIFICATE OF LOCATION
(Mill Site)

126

The undersigned, having complied with the requirements of Title 30, United States Code, Section 42, and the laws and regulations of the State of Nevada, did on December 13, 1988, locate 5 acres of land as the Tonkin 57 Mill Site, situated in the Eureka County, State of Nevada. This mill site has been located in connection with the TONKIN SPRINGS GOLD MINE, of which the undersigned is the proprietor.

This claim is situated in the NE $\frac{1}{4}$ of Section 2, Township 23 $\frac{1}{2}$ N, Range 49 E, of Mt. Diablo Meridian, but the claim boundaries do not conform exactly with legal subdivisions of any surveyed sections. The claim boundaries are described by metes and bounds and the corners or side centers are 3" x 4" PVC pipe appropriately marked with the claim name and number on an aluminum tag.

The description of each corner is as follows:

Beginning at the NW corner, post No. 1 of this claim; thence East a distance of 330 feet to the North Side Center of the claim, post No. 2; thence East a distance of 330 feet to the NE corner, post No. 3; thence South a distance of 330 feet to the SE corner, post No. 4; thence West a distance of 330 feet to the South Side Center of the claim, post No. 5; thence West a distance of 330 feet to the SW corner, post No. 6; thence North a distance of 330 feet to the point of beginning.

The Location Monument upon which a copy of this Notice is conspicuously posted is situated East a distance of 650 feet from the NW corner of this mill site.

This mill site is situated in whole or in part over the following lode mining claims (the "Mining Claims") owned by the undersigned:

NAME OF CLAIM

BOOK/PAGE

ROB 261
ROB 263

80 473
80 475

The name and post office address of the locator is:

TONKIN SPRINGS GOLD MINING CO.
(name)

1600 STOUT STREET, SUITE 1600
DENVER, COLORADO 80202-3133

Dated this 26th day of December, 1988.

The claim map of this claim is
filed in the Eureka
County Recorder's Office as
Document No.

RECORDER'S STAMP

BOOK 83 PAGE 077

The location work for each of the Mining Claims consisted of making the map authorized by NRS 517.040 (lode claims) and NRS 517.100 (placer claims) are owned by the undersigned. The undersigned does not intend by this location to aver that the ground contained within any of the Mining Claims is non-mineral in character or to abandon any of the Mining Claims. Rather, this mill site has been located for the purpose of appropriating, as permitted by and in accordance with 30 U.S.C. § 42, the ground contained in Mining Claims if the same is found to be non-mineral.

STATE OF NEVADA
COUNTY OF Humboldt


On the 29th day of December, 1988, Dave Rowe, known to me to be the person who signed the foregoing instrument and who acknowledged the same to be his free act and deed, states, by his execution of the foregoing document, that Tonkin 57 Mill Site statements contained herein are true to the best of his knowledge, information and belief.

Witness my hand and official seal.

Ann Burmans
Notary Public

Dave Rowe
authorized agent

December 27, 1991
My commission expires



RECORDED AT THE REQUEST OF

BOOK 193 PAGE 077

Tonkin Spring
88 DEC 30 A236

OFFICIAL RECORDS
EUREKA COUNTY, NEVADA
MIN. RECLAMATION DEPT.
FILE NO. FEE \$ 6.25

126015

BOOK 193 PAGE 078

CERTIFICATE OF LOCATION
(Mill Site)

126016

The undersigned, having complied with the requirements of Title 30, United States Code, Section 42, and the laws and regulations of the State of Nevada, did on December 13, 1988, locate 5 acres of land as the Tonkin 58 Mill Site, situated in the Eureka County, State of Nevada. This mill site has been located in connection with the TONKIN SPRINGS GOLD MINE, of which the undersigned is the proprietor.

This claim is situated in the NE $\frac{1}{4}$ of Section 2, Township 23 $\frac{1}{2}$ N, Range 49 E, of Mt. Diablo Meridian, but the claim boundaries do not conform exactly with legal subdivisions of any surveyed sections. The claim boundaries are described by metes and bounds and the corners or side centers are 3" x 4" PVC pipe appropriately marked with the claim name and number on an aluminum tag.

The description of each corner is as follows:

Beginning at the NW corner, post No. 1 of this claim; thence East a distance of 330 feet to the North Side Center of the claim, post No. 2; thence East a distance of 330 feet to the NE corner, post No. 3; thence South a distance of 330 feet to the SE corner, post No. 4; thence West a distance of 330 feet to the South Side Center of the claim, post No. 5; thence West a distance of 330 feet to the SW corner, post No. 6; thence North a distance of 330 feet to the point of beginning.

The Location Monument upon which a copy of this Notice is conspicuously posted is situated East a distance of 650 feet from the NW corner of this mill site.

This mill site is situated in whole or in part over the following lode mining claims (the "Mining Claims") owned by the undersigned:

NAME OF CLAIM

ROB 261
ROB 263

BOOK/PAGE

80 473
80 475

The name and post office address of the locator is:

TONKIN SPRINGS GOLD MINING CO.
(name)

1600 STOUT STREET, SUITE 1600
DENVER, COLORADO 80202-3133

Dated this 26th day of December, 1988.

The claim map of this claim is
filed in the Eureka
County Recorder's Office as
Document No.

RECORDER'S STAMP

BOOK 183 PAGE 079

The location work for each of the Mining Claims consisted of making the map authorized by NRS 517.040 (lode claims) and NRS 517.100 (placer claims) are owned by the undersigned. The undersigned does not intend by this location to aver that the ground contained within any of the Mining Claims is non-mineral in character or to abandon any of the Mining Claims. Rather, this mill site has been located for the purpose of appropriating, as permitted by and in accordance with 30 U.S.C. § 42, the ground contained in Mining Claims if the same is found to be non-mineral.


STATE OF NEVADA
COUNTY OF Humboldt

On the 27th day of December, 1988, Dave Rowe, known to me to be the person who signed the foregoing instrument and who acknowledged the same to be his free act and deed; states, by his execution of the foregoing document, that Tonkin 58 Mill Site statements contained herein are true to the best of his knowledge, information and belief.

Witness my hand and official seal.

A. Burkhead
Notary Public
November 27, 1991
My commission expires

Dave Rowe
authorized agent



RECORDED AT THE REQUEST OF
BOOK 193 PAGE 979
Tonkin Springs
88 DEC 30 A236

OFFICIAL RECORDS
CLERK OF COUNTY, NEVADA
MINERAL RIGHTS & LITIGATION
FILE NO. 126015
62

BOOK 193 PAGE 980

CERTIFICATE OF LOCATION
(Mill Site)

12-17

The undersigned, having complied with the requirements of Title 30, United States Code, Section 42, and the laws and regulations of the State of Nevada, did on December 13, 1988, locate 5 acres of land as the Tonkin 59 Mill Site, situated in the Eureka County, State of Nevada. This mill site has been located in connection with the TONKIN SPRINGS GOLD MINE, of which the undersigned is the proprietor.

This claim is situated in the NE $\frac{1}{4}$ of Section 2, Township 23 $\frac{1}{2}$ N, Range 49 E, of Mt. Diablo Meridian, but the claim boundaries do not conform exactly with legal subdivisions of any surveyed sections. The claim boundaries are described by metes and bounds and the corners or side centers are 3" x 4" PVC pipe appropriately marked with the claim name and number on an aluminum tag.

The description of each corner is as follows:

Beginning at the NW corner, post No. 1 of this claim; thence East a distance of 330 feet to the North Side Center of the claim, post No. 2; thence East a distance of 330 feet to the NE corner, post No. 3; thence South a distance of 330 feet to the SE corner, post No. 4; thence West a distance of 330 feet to the South Side Center of the claim, post No. 5; thence West a distance of 330 feet to the SW corner, post No. 6; thence North a distance of 330 feet to the point of beginning.

The Location Monument upon which a copy of this Notice is conspicuously posted is situated East a distance of 650 feet from the NW corner of this mill site.

This mill site is situated in whole or in part over the following lode mining claims (the "Mining Claims") owned by the undersigned:

NAME OF CLAIM

BOOK/PAGE

ROB 261
ROB 263

80 473
80 475

The name and post office address of the locator is:

TONKIN SPRINGS GOLD MINING CO.
(name)

1600 STOUT STREET, SUITE 1600
DENVER, COLORADO 80202-3133

Dated this 26th day of December, 1988.

The claim map of this claim is
filed in the Eureka
County Recorder's Office as
Document No. _____

RECORDER'S STAMP

BOOK 193 PAGE 81

The location work for each of the Mining Claims consisted of making the map authorized by NRS 517.040 (lode claims) and NRS 517.100 (placer claims) are owned by the undersigned. The undersigned does not intend by this location to aver that the ground contained within any of the Mining Claims is non-mineral in character or to abandon any of the Mining Claims. Rather, this mill site has been located for the purpose of appropriating, as permitted by and in accordance with 30 U.S.C. § 42, the ground contained in Mining Claims if the same is found to be non-mineral.

STATE OF NEVADA

COUNTY OF Thurston

On the 27th day of December, 1988, Dave Rowe, known to me to be the person who signed the foregoing instrument and who acknowledged the same to be his free act and deed; states, by his execution of the foregoing document, that Tonkin 59 Mill Site statements contained herein are true to the best of his knowledge, information and belief.


Witness my hand and official seal.

Ann Burhans

Notary Public

November 27, 1991

My commission expires



Dave Rowe
authorized agent

RECORDED AT THE REQUEST OF

BOOK 193 PAGE 081

Tonkin Springs
DEC 30 '88 12:36

OFFICIAL RECORDS
EUREKA COUNTY, NEVADA
M.N. REBAILLARD RECORDER
FILE NO. 625

126017

BOOK 193 PAGE 082

CERTIFICATE OF LOCATION
(Mill Site)

018

The undersigned, having complied with the requirements of Title 30, United States Code, Section 42, and the laws and regulations of the State of Nevada, did on December 13, 1988, locate 5 acres of land as the Tonkin 60 Mill Site, situated in the Eureka County, State of Nevada. This mill site has been located in connection with the TONKIN SPRINGS GOLD MINE, of which the undersigned is the proprietor.

This claim is situated in the NE $\frac{1}{4}$ of Section 2, Township 23 $\frac{1}{2}$ N, Range 49 E, of Mt. Diablo Meridian, but the claim boundaries do not conform exactly with legal subdivisions of any surveyed sections. The claim boundaries are described by metes and bounds and the corners or side centers are 3" x 4" PVC pipe appropriately marked with the claim name and number on an aluminum tag.

The description of each corner is as follows:

Beginning at the NW corner, post No. 1 of this claim; thence East a distance of 330 feet to the North Side Center of the claim, post No. 2; thence East a distance of 330 feet to the NE corner, post No. 3; thence South a distance of 330 feet to the SE corner, post No. 4; thence West a distance of 330 feet to the South Side Center of the claim, post No. 5; thence West a distance of 330 feet to the SW corner, post No. 6; thence North a distance of 330 feet to the point of beginning.

The Location Monument upon which a copy of this Notice is conspicuously posted is situated East a distance of 650 feet from the NW corner of this mill site.

This mill site is situated in whole or in part over the following lode mining claims (the "Mining Claims") owned by the undersigned:

NAME OF CLAIM

BOOK/PAGE

ROB 261
ROB 263

80 473
80 475

The name and post office address of the locator is:

TONKIN SPRINGS GOLD MINING CO.
(name)

1600 STOUT STREET, SUITE 1600
DENVER, COLORADO 80202-3133

Dated this 26th day of December, 1988.

The claim map of this claim is
filed in the Eureka
County Recorder's Office as
Document No.

RECORDER'S STAMP

BOOK 183 PAGE 83

The location work for each of the Mining Claims consisted of making the map authorized by NRS 517.040 (lode claims) and NRS 517.100 (placer claims) are owned by the undersigned. The undersigned does not intend by this location to aver that the ground contained within any of the Mining Claims is non-mineral in character or to abandon any of the Mining Claims. Rather, this mill site has been located for the purpose of appropriating, as permitted by and in accordance with 30 U.S.C. § 42, the ground contained in Mining Claims if the same is found to be non-mineral.

STATE OF NEVADA
COUNTY OF Humboldt


On the 27th day of December, 1988, Dave Rowe, known to me to be the person who signed the foregoing instrument and who acknowledged the same to be his free act and deed; states, by his execution of the foregoing document, that Tonkin 60 Mill Site statements contained herein are true to the best of his knowledge, information and belief.

Witness my hand and official seal.

Ann Burhans
Notary Public

Dave Rowe
authorized agent

December 27, 1988
My commission expires



RECORDED AT THE REQUEST OF

BOOK 193 PAGE 023

Tonkin Springs
88 DEC 30 A2:36

OFFICIAL RECORDS
EUREKA COUNTY, CALIFORNIA
M.M. FLSAULT RECORDER
FILE NO. FILE # 625

126018

BOOK 193 PAGE 084

**CERTIFICATE OF LOCATION
(Mill Site)**

The undersigned, having complied with the requirements of Title 30, United States Code, Section 42, and the laws and regulations of the State of Nevada, did on December 12, 1988, locate five acres of land as the Tonkin 61 Mill Site, situated in the Eureka County, State of Nevada. This mill site has been located in connection with TONKIN SPRINGS GOLD MINE of which the undersigned is the proprietor.

This claim comprises the N½ NE¼ SW¼ NE¼ of Section 2, Township 23½ N, Range 49 E, of Mt. Diablo Meridian, and contains five acres.

The Location Monument upon which a copy of this Notice is conspicuously posted is a 3" x 4" PVC post; situated East a distance of 650 feet from the NW corner of this mill site.

This mill site is situated in whole or in part over the following lode mining claims (the "Mining Claims") owned by the undersigned:

NAME OF CLAIM	BOOK/PAGE
ROB 188	80 400
ROB 190	80 402
ROB 261	80 473
ROB 263	80 475

The location work for each of the Mining Claims consisted of making the map authorized by NRS 517.040 (lode claims) and NRS 517.100 (placer claims) are owned by the undersigned. The undersigned does not intend by this location to aver that the ground contained within any of the Mining Claims is non-mineral in character or to abandon any of the Mining Claims. Rather, this mill site has been located for the purpose of appropriating, as permitted by and in accordance with 30 U.S.C. § 42, the ground contained in Mining Claims if the same is found to be non-mineral.

The name and post office address of the locator is:

TONKIN SPRINGS GOLD MINING CO. 1600 STOUT STREET, SUITE 1600
(name) DENVER, COLORADO 80202-3133

Dated this 26th day of December, 1988.

Subscribed and sworn to me this 27th day of December.

Notary Public

STATE OF NEVADA


COUNTY OF Thurhead

My commission expires 11/27/91

The claim map of this claim is filed in the Eureka

County Recorder's Office as

Document No.



Dave Rowe, authorized agent

RECORDER'S STAMP

126019

OFFICIAL RECORDS
EUREKA COUNTY, NEVADA
M.M. KIDALL, RECORDER
FILE NO. 62

88 DEC 30 A2:38

RECORDED AT THE REQUEST OF
BOOK 193 PAGE 085
Tonkin Springs

BOOK 193 PAGE 085

CERTIFICATE OF LOCATION
(Mill Site)

128

The undersigned, having complied with the requirements of Title 30, United States Code, Section 42, and the laws and regulations of the State of Nevada, did on December 12, 1988, locate five acres of land as the Tonkin 62 Mill Site, situated in the Eureka County, State of Nevada. This mill site has been located in connection with TONKIN SPRINGS GOLD MINE of which the undersigned is the proprietor.

This claim comprises the S½ NE¼ SW¼ NE¼ of Section 2, Township 23½ N, Range 49 E, of Mt. Diablo Meridian, and contains five acres.

The Location Monument upon which a copy of this Notice is conspicuously posted is a 3" x 4' PVC post; situated East a distance of 650 feet from the NW corner of this mill site.

This mill site is situated in whole or in part over the following lode mining claims (the "Mining Claims") owned by the undersigned:

NAME OF CLAIM	BOOK/PAGE
ROB 188	80 400
ROB 190	80 402

The location work for each of the Mining Claims consisted of making the map authorized by NRS 517.040 (lode claims) and NRS 517.100 (placer claims) are owned by the undersigned. The undersigned does not intend by this location to aver that the ground contained within any of the Mining Claims is non-mineral in character or to abandon any of the Mining Claims. Rather, this mill site has been located for the purpose of appropriating, as permitted by and in accordance with 30 U.S.C. § 42, the ground contained in Mining Claims if the same is found to be non-mineral.

The name and post office address of the locator is:

TONKIN SPRINGS GOLD MINING CO. 1600 STOUT STREET, SUITE 1600
(name) DENVER, COLORADO 80202-3133

Dated this 26th day of December, 1988.

Subscribed and sworn to me this 27th day of December.

ANN BURMAN
Notary Public Dave Rowe, authorized agent
STATE OF NEVADA
COUNTY OF Humboldt

My commission expires 11/27/91

The claim map of this claim is
filed in the Eureka
County Recorder's Office as
Document No.

RECORDER'S STAMP

RECORDED AT THE REQUEST OF
BOOK 193 PAGE 086
DEC 30 12:38
JONKIN SPRINGS
OFFICIAL RECORD
EUREKA COUNTY, NEVADA
M. M. ALBANI, RECORDER
FILE NO. 126020
BOOK 193 PAGE 086

CERTIFICATE OF LOCATION 126021
(Mill Site)

The undersigned, having complied with the requirements of Title 30, United States Code, Section 42, and the laws and regulations of the State of Nevada, did on December 12, 1988, locate five acres of land as the Tonkin 63 Mill Site, situated in the Eureka County, State of Nevada. This mill site has been located in connection with TONKIN SPRINGS GOLD MINE of which the undersigned is the proprietor.

This claim comprises the N $\frac{1}{2}$ SE $\frac{1}{4}$ SW $\frac{1}{4}$ NE $\frac{1}{4}$ of Section 2, Township 23 $\frac{1}{2}$ N, Range 49 E, of Mt. Diablo Meridian, and contains five acres.

The Location Monument upon which a copy of this Notice is conspicuously posted is a 3" x 4' PVC post; situated East a distance of 460 feet from the NW corner of this mill site.

This mill site is situated in whole or in part over the following lode mining claims (the "Mining Claims") owned by the undersigned:

NAME OF CLAIM	BOOK/PAGE
ROB 188	80 400
ROB 190	80 402

The location work for each of the Mining Claims consisted of making the map authorized by NRS 517.040 (lode claims) and NRS 517.100 (placer claims) are owned by the undersigned. The undersigned does not intend by this location to aver that the ground contained within any of the Mining Claims is non-mineral in character or to abandon any of the Mining Claims. Rather, this mill site has been located for the purpose of appropriating, as permitted by and in accordance with 30 U.S.C. § 42, the ground contained in Mining Claims if the same is found to be non-mineral.

The name and post office address of the locator is:

TONKIN SPRINGS GOLD MINING CO. 1600 STOUT STREET, SUITE 1600
(name) DENVER, COLORADO 80202-3133

Dated this 26th day of December, 1988.

Subscribed and sworn to me this 27th day of December.

Notary Public

STATE OF NEVADA

COUNTY OF Humboldt

My commission expires 11/27/91

The claim map of this claim is
filed in the Eureka
County Recorder's Office as
Document No.

RECORDER'S STAMP

BOOK 193 PAGE 087

126021

OFFICIAL RECORDS
EUREKA COUNTY, NEVADA
MINERAL CLAIM RECORDS
FILE NO. 62

RECORDED AT THE REQUEST OF
BOOK 193 PAGE 087
Jakin Young
88 DEC 30 12:38

CERTIFICATE OF LOCATION
(Mill Site)

1260

The undersigned, having complied with the requirements of Title 30, United States Code, Section 42, and the laws and regulations of the State of Nevada, did on December 12, 1988, locate five acres of land as the Tonkin 64 Mill Site, situated in the Eureka County, State of Nevada. This mill site has been located in connection with TONKIN SPRINGS GOLD MINE of which the undersigned is the proprietor.

This claim comprises the S½ SE¼ SW¼ NE¼ of Section 2, Township 23½ N, Range 49 E, of Mt. Diablo Meridian, and contains five acres.

The Location Monument upon which a copy of this Notice is conspicuously posted is a 3" x 4" PVC post; situated East a distance of 650 feet from the NW corner of this mill site.

This mill site is situated in whole or in part over the following lode mining claims (the "Mining Claims") owned by the undersigned:

NAME OF CLAIM	BOOK/PAGE
ROB 188	80 400
ROB 190	80 402

The location work for each of the Mining Claims consisted of making the map authorized by NRS 517.040 (lode claims) and NRS 517.100 (placer claims) are owned by the undersigned. The undersigned does not intend by this location to aver that the ground contained within any of the Mining Claims is non-mineral in character or to abandon any of the Mining Claims. Rather, this mill site has been located for the purpose of appropriating, as permitted by and in accordance with 30 U.S.C. § 42, the ground contained in Mining Claims if the same is found to be non-mineral.

The name and post office address of the locator is:

TONKIN SPRINGS GOLD MINING CO.
(name)

1600 STOUT STREET, SUITE 1600
DENVER, COLORADO 80202-3133

Dated this 26th day of December, 1988.

Subscribed and sworn to me this 27th day of December.

Ann Burhans
Notary Public
STATE OF NEVADA
COUNTY OF Humboldt
My commission expires 11/27/91



ANN BURHANS
Notary Public - Humboldt County
My Commission Expires Nov 27, 1991

Dave Rowe
by Dave Rowe, authorized agent

STATE OF NEVADA
COUNTY OF Humboldt

My commission expires 11/27/91

The claim map of this claim is
filed in the Eureka
County Recorder's Office as
Document No.

RECORDER'S

126022

OFFICIAL RECORDS
FILE NO. 126022
DEC 30 1988

RECORDED AT THE REQUEST OF
BORN 193 PAGE 088
Tonkin Springs
DEC 30 1988

BOOK 193 PAGE 088

CERTIFICATE OF LOCATION
(Mill Site)

128023

The undersigned, having complied with the requirements of Title 30, United States Code, Section 42, and the laws and regulations of the State of Nevada, did on December 12, 1988, locate five acres of land as the Tonkin 65 Mill Site, situated in the Eureka County, State of Nevada. This mill site has been located in connection with TONKIN SPRINGS GOLD MINE of which the undersigned is the proprietor.

This claim comprises the N½ NE¼ NW¼ SE¼ of Section 2, Township 23½ N, Range 49 E, of Mt. Diablo Meridian, and contains five acres.

The Location Monument upon which a copy of this Notice is conspicuously posted is a 3" x 4" PVC post; situated East a distance of 650 feet from the NW corner of this mill site.

This mill site is situated in whole or in part over the following lode mining claims (the "Mining Claims") owned by the undersigned:

NAME OF CLAIM	BOOK/PAGE
ROB 188	80 400
ROB 190	80 402

The location work for each of the Mining Claims consisted of making the map authorized by NRS 517.040 (lode claims) and NRS 517.100 (placer claims) are owned by the undersigned. The undersigned does not intend by this location to aver that the ground contained within any of the Mining Claims is non-mineral in character or to abandon any of the Mining Claims. Rather, this mill site has been located for the purpose of appropriating, as permitted by and in accordance with 30 U.S.C. § 42, the ground contained in Mining Claims if the same is found to be non-mineral.

The name and post office address of the locator is:

TONKIN SPRINGS GOLD MINING CO.
(name)

1600 STOUT STREET, SUITE 1600
DENVER, COLORADO 80202-3133

Dated this 26th day of December, 1988.

Subscribed and sworn to me this 27th day of December.

Notary Public

STATE OF NEVADA

COUNTY OF Humboldt

My commission expires 11/27/91

The claim map of this claim is filed in the Eureka

County Recorder's Office as Document No.



ANN MURHANS
Notary Public - Nevada
Humboldt County
My Appointment Expires Nov. 27, 1991

Dave Rowe
Dave Rowe, authorized agent

RECORDER'S STAMP

128023

OFFICIAL RECORDS
EUREKA COUNTY, NEVADA
MINERAL RIGHTS RECORDER
FILE NO. 128023

RECORDED AT THE REQUEST OF
80% 193 PAGE 087
Tonkin Springs
88 DEC 30 A2:38

BOOK 193 PAGE 087

CERTIFICATE OF LOCATION
(Mill Site)

12021

The undersigned, having complied with the requirements of Title 30, United States Code, Section 42, and the laws and regulations of the State of Nevada, did on December 12, 1988, locate five acres of land as the Tonkin 66 Mill Site, situated in the Eureka County, State of Nevada. This mill site has been located in connection with TONKIN SPRINGS GOLD MINE of which the undersigned is the proprietor.

This claim comprises the S½ NE¼ NW¼ SE¼ of Section 2, Township 23½ N, Range 49 E, of Mt. Diablo Meridian, and contains five acres.

The Location Monument upon which a copy of this Notice is conspicuously posted is a 3" x 4' PVC post; situated East a distance of 650 feet from the NW corner of this mill site.

This mill site is situated in whole or in part over the following lode mining claims (the "Mining Claims") owned by the undersigned:

NAME OF CLAIM	BOOK/PAGE
ROB 187	80 399
ROB 189	80 401

The location work for each of the Mining Claims consisted of making the map authorized by NRS 517.040 (lode claims) and NRS 517.100 (placer claims) are owned by the undersigned. The undersigned does not intend by this location to aver that the ground contained within any of the Mining Claims is non-mineral in character or to abandon any of the Mining Claims. Rather, this mill site has been located for the purpose of appropriating, as permitted by and in accordance with 30 U.S.C. § 42, the ground contained in Mining Claims if the same is found to be non-mineral.


The name and post office address of the locator is:

<u>TONKIN SPRINGS GOLD MINING CO.</u>	<u>1600 STOUT STREET, SUITE 1600</u>
(name)	<u>DENVER, COLORADO 80202-3133</u>

Dated this 26th day of December, 1988.

Subscribed and sworn to me this 27th day of December.

Ann Purnans
Notary Public
STATE OF NEVADA
COUNTY OF Humboldt
My commission expires 11/27/91



Dave Rowe, authorized agent

RECORDER'S STAMP

The claim map of this claim is filed in the Eureka County Recorder's Office as Document No. 126021

BOOK 193 PAGE 090

OFFICIAL RECORDS
EUREKA COUNTY, NEVADA
FILE NO. 126021
FILED 3/6/89

RECORDED AT THE REQUEST OF
BOOK 193 PAGE 090
Tonkin Springs
DEC 30 12:38

CERTIFICATE OF LOCATION
(Mill Site)

12602

The undersigned, having complied with the requirements of Title 30, United States Code, Section 42, and the laws and regulations of the State of Nevada, did on December 12, 1988, locate five acres of land as the Tonkin 67 Mill Site, situated in the Eureka County, State of Nevada. This mill site has been located in connection with TONKIN SPRINGS GOLD MINE of which the undersigned is the proprietor.

This claim comprises the N½ SE¼ NW¼ SE¼ of Section 2, Township 23½ N, Range 49 E, of Mt. Diablo Meridian, and contains five acres.

The Location Monument upon which a copy of this Notice is conspicuously posted is a 3" x 4" FVC post; situated East a distance of 650 feet from the NW corner of this mill site.

This mill site is situated in whole or in part over the following lode mining claims (the "Mining Claims") owned by the undersigned:

NAME OF CLAIM	BOOK/PAGE
ROB 187	80 399
ROB 189	80 401

The location work for each of the Mining Claims consisted of making the map authorized by NRS 517.040 (lode claims) and NRS 517.100 (placer claims) are owned by the undersigned. The undersigned does not intend by this location to aver that the ground contained within any of the Mining Claims is non-mineral in character or to abandon any of the Mining Claims. Rather, this mill site has been located for the purpose of appropriating, as permitted by and in accordance with 30 U.S.C. § 42, the ground contained in Mining Claims if the same is found to be non-mineral.

The name and post office address of the locator is:

<u>TONKIN SPRINGS GOLD MINING CO.</u>	<u>1600 STOUT STREET, SUITE 1600</u>
(name)	<u>DENVER, COLORADO 80202-3133</u>

Dated this 26th day of December, 1988.

Subscribed and sworn to me this 27th day of December.

Ann Durhans
Notary Public
STATE OF NEVADA
COUNTY OF Eureka
My commission expires 11/27/91

Dave Rowe
by Dave Rowe, authorized agent

The claim map of this claim is filed in the Eureka County Recorder's Office as Document No. 126025

RECORDER'S STAMP

RECORDED AT THE REQUEST OF
BOOK 193 PAGE 091
JONKIN SPRINGS
DEC 30 12:38
OFFICIAL RECORDS
EUREKA COUNTY, NEVADA
FILE NO. 126025
BOOK 193 PAGE 091

CERTIFICATE OF LOCATION
(Mill Site)

10926

The undersigned, having complied with the requirements of Title 30, United States Code, Section 42, and the laws and regulations of the State of Nevada, did on December 13, 1988, locate 5 acres of land as the Tonkin 68 Mill Site, situated in the Eureka County, State of Nevada. This mill site has been located in connection with the TONKIN SPRINGS GOLD MINE, of which the undersigned is the proprietor.

This claim is situated in the NE 1/4 of Section 2, Township 23 1/2 N, Range 49 E, of Mt. Diablo Meridian, but the claim boundaries do not conform exactly with legal subdivisions of any surveyed sections. The claim boundaries are described by metes and bounds and the corners or side centers are 3" x 4" PVC pipe appropriately marked with the claim name and number on an aluminum tag.

The description of each corner is as follows:

Beginning at the NW corner, post No. 1 of this claim; thence East a distance of 330 feet to the North Side Center of the claim, post No. 2; thence East a distance of 330 feet to the NE corner, post No. 3; thence South a distance of 330 feet to the SE corner, post No. 4; thence West a distance of 330 feet to the South Side Center of the claim, post No. 5; thence West a distance of 330 feet to the SW corner, post No. 6; thence North a distance of 330 feet to the point of beginning.

The Location Monument upon which a copy of this Notice is conspicuously posted is situated East a distance of 10 feet from the NW corner of this mill site.

This mill site is situated in whole or in part over the following lode mining claims (the "Mining Claims") owned by the undersigned:

NAME OF CLAIM
ROB 259
ROB 261

BOOK/PAGE
80 471
80 473

The name and post office address of the locator is:

TONKIN SPRINGS GOLD MINING CO.
(name)

1600 STOUT STREET, SUITE 1600
DENVER, COLORADO 80202-3133

Dated this 26th day of December, 1988.

The claim map of this claim is
filed in the Eureka
County Recorder's Office as
Document No.

RECORDER'S STAMP

BOOK 193 PAGE 092

The location work for each of the Mining Claims consisted of making the map authorized by NRS 517.040 (lode claims) and NRS 517.100 (placer claims) are owned by the undersigned. The undersigned does not intend by this location to aver that the ground contained within any of the Mining Claims is non-mineral in character or to abandon any of the Mining Claims. Rather, this mill site has been located for the purpose of appropriating, as permitted by and in accordance with 30 U.S.C. § 42, the ground contained in Mining Claims if the same is found to be non-mineral.

STATE OF NEVADA

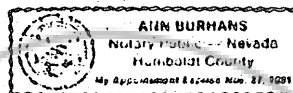
COUNTY OF Humboldt

On the 27th day of December, 1988, Dave Rowe, known to me to be the person who signed the foregoing instrument and who acknowledged the same to be his free act and deed; states, by his execution of the foregoing document, that Tonkin 68 Mill Site statements contained herein are true to the best of his knowledge, information and belief.

Witness my hand and official seal.

Aime Burmans
Notary

Dave Rowe
authorized agent



RECORDED AT THE REQUEST OF

BOOK 193 PAGE 092

Tonkin Spring
88 DEC 30 A2:42

OFFICIAL RECORDS
HUMBOLDT COUNTY, NEVADA
M.M. REPAIRS, RECORDER
FILE NO. 625

126026

BOOK 193 PAGE 093

CERTIFICATE OF LOCATION
(Mill Site)

126027

The undersigned, having complied with the requirements of Title 30, United States Code, Section 42, and the laws and regulations of the State of Nevada, did on December 13, 1988, locate 5 acres of land as the Tonkin 69 Mill Site, situated in the Eureka County, State of Nevada. This mill site has been located in connection with the TONKIN SPRINGS GOLD MINE, of which the undersigned is the proprietor.

This claim is situated in the NE $\frac{1}{4}$ of Section 2, Township 23 $\frac{1}{2}$ N, Range 49 E, of Mt. Diablo Meridian, but the claim boundaries do not conform exactly with legal subdivisions of any surveyed sections. The claim boundaries are described by metes and bounds and the corners or side centers are 3" x 4" PVC pipe appropriately marked with the claim name and number on an aluminum tag.

The description of each corner is as follows:

Beginning at the NW corner, post No. 1 of this claim; thence East a distance of 330 feet to the North Side Center of the claim, post No. 2; thence East a distance of 330 feet to the NE corner, post No. 3; thence South a distance of 330 feet to the SE corner, post No. 4; thence West a distance of 330 feet to the South Side Center of the claim, post No. 5; thence West a distance of 330 feet to the SW corner, post No. 6; thence North a distance of 330 feet to the point of beginning.

The Location Monument upon which a copy of this Notice is conspicuously posted is situated East a distance of 10 feet from the NW corner of this mill site.

This mill site is situated in whole or in part over the following lode mining claims (the "Mining Claims") owned by the undersigned:

NAME OF CLAIM

ROB 259
ROB 261

BOOK/PAGE

80 471
80 473

The name and post office address of the locator is:

TONKIN SPRINGS GOLD MINING CO.
(name)

1600 STOUT STREET, SUITE 1600
DENVER, COLORADO 80202-3133

Dated this 26th day of December, 1988.

The claim map of this claim is
filed in the Eureka
County Recorder's Office as
Document No.

RECORDER'S STAMP

BOOK 183 PAGE 094

The location work for each of the Mining Claims consisted of making the map authorized by NRS 517.040 (lode claims) and NRS 517.100 (placer claims) are owned by the undersigned. The undersigned does not intend by this location to aver that the ground contained within any of the Mining Claims is non-mineral in character or to abandon any of the Mining Claims. Rather, this mill site has been located for the purpose of appropriating, as permitted by and in accordance with 30 U.S.C. § 42, the ground contained in Mining Claims if the same is found to be non-mineral.

STATE OF NEVADA
COUNTY OF Humboldt

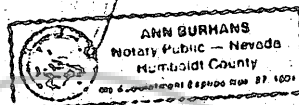
On the 27th day of December, 1988, Dave Rowe, known to me to be the person who signed the foregoing instrument and who acknowledged the same to be his free act and deed; states, by his execution of the foregoing document, that Tonkin 69 Mill Site statements contained herein are true to the best of his knowledge, information and belief.

Witness my hand and official seal.

Ann Burhans

Dave Rowe
authorized agent

Tolson



RECORDED AT THE REQUEST OF

BOOK 193 PAGE 094
Tonkin Springs
88 DEC 30 A2:42

OFFICIAL RECORDS
EUREKA COUNTY, NEVADA
M.N. RESALE & RECORDER
FILE NO. 6 25

126027

BOOK 193 PAGE 095

CERTIFICATE OF LOCATION
(Mill Site)

126028

The undersigned, having complied with the requirements of Title 30, United States Code, Section 42, and the laws and regulations of the State of Nevada, did on December 13, 1988, locate 5 acres of land as the Tonkin 70 Mill Site, situated in the Eureka County, State of Nevada. This mill site has been located in connection with the TONKIN SPRINGS GOLD MINE, of which the undersigned is the proprietor.

This claim is situated in the NEX of Section 2, Township 23 1/2 N, Range 49 E, of Mt. Diablo Meridian, but the claim boundaries do not conform exactly with legal subdivisions of any surveyed sections. The claim boundaries are described by metes and bounds and the corners or side centers are 3" x 4" PVC pipe appropriately marked with the claim name and number on an aluminum tag.

The description of each corner is as follows:

Beginning at the NW corner, post No. 1 of this claim; thence East a distance of 330 feet to the North Side Center of the claim, post No. 2; thence East a distance of 330 feet to the NE corner, post No. 3; thence South a distance of 330 feet to the SE corner, post No. 4; thence West a distance of 330 feet to the South Side Center of the claim, post No. 5; thence West a distance of 330 feet to the SW corner, post No. 6; thence North a distance of 330 feet to the point of beginning.

The Location Monument upon which a copy of this Notice is conspicuously posted is situated East a distance of 10 feet from the NW corner of this mill site.

This mill site is situated in whole or in part over the following lode mining claims (the "Mining Claims") owned by the undersigned:

NAME OF CLAIM

ROB 259
ROB 261

BOOK/PAGE

80 471
80 473

The name and post office address of the locator is:

TONKIN SPRINGS GOLD MINING CO.
(name)

1600 STOUT STREET, SUITE 1600
DENVER, COLORADO 80202-3133

Dated this 26th day of December, 1988.

The claim map of this claim is filed in the Eureka County Recorder's Office as Document No.

RECORDER'S STAMP

BOOK 193 PAGE 96

The location work for each of the Mining Claims consisted of making the map authorized by NRS 517.040 (lode claims) and NRS 517.100 (placer claims) are owned by the undersigned. The undersigned does not intend by this location to aver that the ground contained within any of the Mining Claims is non-mineral in character or to abandon any of the Mining Claims. Rather, this mill site has been located for the purpose of appropriating, as permitted by and in accordance with 30 U.S.C. § 42, the ground contained in Mining Claims if the same is found to be non-mineral.

STATE OF NEVADA


COUNTY OF Humboldt

On the 27th day of December, 1988, Dave Rowe, known to me to be the person who signed the foregoing instrument and who acknowledged the same to be his free act and deed; states, by his execution of the foregoing document, that Tonkin 70 Mill Site statements contained herein are true to the best of his knowledge, information and belief.

Witness my hand and official seal.

Ann Burnham
Notary

Dave Rowe
authorized agent



RECORDED AT THE REQUEST OF

BOOK 123 PAGE 096
Tonkin Springs
88 DEC 30 A2 42

OFFICIAL RECORDS
HUMBOLDT COUNTY, NEVADA
M.N. REBALEA, RECORDER
FILE NO. 625

126028

BOOK 123 PAGE 097

126029

RECORDED AT THE REQUEST OF
BOOK 153 PAGE 098
Jackson Young
88 DEC 30 42 51P
OFFICIAL ELLIOTT'S
EUROPEAN COURT REPORTERS
414 N. BROAD ST. NEW YORK
FILE NO. 126029
C-25

**CERTIFICATE OF LOCATION
(Mill Site)**

126030

The undersigned, having complied with the requirements of Title 30, United States Code, Section 42, and the laws and regulations of the State of Nevada, did on December 12, 1988, locate five acres of land as the Tonkin 72 Mill Site, situated in the Eureka County, State of Nevada. This mill site has been located in connection with TONKIN SPRINGS GOLD MINE of which the undersigned is the proprietor.

This claim comprises the S½ NW¼ SE¼ NE¼ of Section 2, Township 23½ N, Range 49 E, of Mt. Diablo Meridian, and contains five acres.

The Location Monument upon which a copy of this Notice is conspicuously posted is a 3" x 4" PVC post, situated East a distance of 10 feet from the NW corner of this mill site.

This mill site is situated in whole or in part over the following lode mining claims (the "Mining Claims") owned by the undersigned:

NAME OF CLAIM	BOOK/PAGE
ROB 186	80 398
ROB 188	80 400

The location work for each of the Mining Claims consisted of making the map authorized by NRS 517.040 (lode claims) and NRS 517.100 (placer claims) are owned by the undersigned. The undersigned does not intend by this location to aver that the ground contained within any of the Mining Claims is non-mineral in character or to abandon any of the Mining Claims. Rather, this mill site has been located for the purpose of appropriating, as permitted by and in accordance with 30 U.S.C. § 42, the ground contained in Mining Claims if the same is found to be non-mineral.

The name and post office address of the locator is:

<u>TONKIN SPRINGS GOLD MINING CO.</u>	<u>1600 STOUT STREET, SUITE 1600</u>
(name)	<u>DENVER, COLORADO 80202-3133</u>

Dated this 26th day of December, 1988

Subscribed and sworn to me this 27th day of December.

Notary Public

STATE OF NEVADA

COUNTY OF Esmeralda

My commission expires 11/27/91

The claim map of this claim is filed in the Eureka County Recorder's Office as Document No.



by Dave Rowe, authorized agent

RECORDER'S STAMP

126030

OFFICIAL RECORDS
EUREKA COUNTY, NEVADA
FILE NO. 126030

RECORDED AT THE REQUEST OF
BOOK 183 PAGE 098
Tonkin Springs
88 DEC 30 A2 51

BOOK 183 PAGE 098

CERTIFICATE OF LOCATION
(Mill Site)

031

The undersigned, having complied with the requirements of Title 30, United States Code, Section 42, and the laws and regulations of the State of Nevada, did on December 12, 1988, locate five acres of land as the Tonkin 73 Mill Site, situated in the Eureka County, State of Nevada. This mill site has been located in connection with TONKIN SPRINGS GOLD MINE of which the undersigned is the proprietor.

This claim comprises the N½ SW¼ SE¼ NE¼ of Section 2, Township 23½ N, Range 49 E, of Mt. Diablo Meridian, and contains five acres.

The Location Monument upon which a copy of this Notice is conspicuously posted is a 3" x 4' PVC post; situated East a distance of 100 feet from the NW corner of this mill site.

This mill site is situated in whole or in part over the following lode mining claims (the "Mining Claims") owned by the undersigned:

NAME OF CLAIM	BOOK/PAGE
ROB 186	80 398
ROB 188	80 400

The location work for each of the Mining Claims consisted of making the map authorized by NRS 517.040 (lode claims) and NRS 517.100 (placer claims) are owned by the undersigned. The undersigned does not intend by this location to aver that the ground contained within any of the Mining Claims is non-mineral in character or to abandon any of the Mining Claims. Rather, this mill site has been located for the purpose of appropriating, as permitted by and in accordance with 30 U.S.C. § 42, the ground contained in Mining Claims if the same is found to be non-mineral.

The name and post office address of the locator is:

TONKIN SPRINGS GOLD MINING CO. 1600 STOUT STREET, SUITE 1600
(name) DENVER, COLORADO 80202-3133

Dated this 26th day of December, 1988.

Subscribed and sworn to me this 27th day of December.

Ann Burrows
Notary Public ANN BURROWS
STATE OF NEVADA Notary Public - Nevada
COUNTY OF Humboldt Humboldt County
My commission expires 11/27/91

The claim map of this claim is filed in the Eureka County Recorder's Office as Document No. 126031

Dave Rowe
by Dave Rowe, authorized agent

RECORDER'S STAMP

BOOK 193 PAGE 100

126031
FILE NO.
EUREKA COUNTY, NEVADA
MIN. RES. DIV. RECORDER
DEC 30 1988
RECORDED AT THE REQUEST OF
BOOK 193 PAGE 100
Tonkin Springs
DEC 30 1988

CERTIFICATE OF LOCATION
(Mill Site)

26032

The undersigned, having complied with the requirements of Title 30, United States Code, Section 42, and the laws and regulations of the State of Nevada, did on December 12, 1988, locate five acres of land as the Tonkin 74 Mill Site, situated in the Eureka County, State of Nevada. This mill site has been located in connection with TONKIN SPRINGS GOLD MINE of which the undersigned is the proprietor.

This claim comprises the S½ SW¼ SE¼ NE¼ of Section 2, Township 23½ N, Range 49 E, of Mt. Diablo Meridian, and contains five acres.

The Location Monument upon which a copy of this Notice is conspicuously posted is a 3" x 4" PVC post, situated East a distance of 10 feet from the NW corner of this mill site.

This mill site is situated in whole or in part over the following lode mining claims (the "Mining Claims") owned by the undersigned:

NAME OF CLAIM	BOOK/PAGE
ROB 186	80 398
ROB 188	80 400

The location work for each of the Mining Claims consisted of making the map authorized by NRS 517.040 (lode claims) and NRS 517.100 (placer claims) are owned by the undersigned. The undersigned does not intend by this location to aver that the ground contained within any of the Mining Claims is non-mineral in character or to abandon any of the Mining Claims. Rather, this mill site has been located for the purpose of appropriating, as permitted by and in accordance with 30 U.S.C. § 42, the ground contained in Mining Claims if the same is found to be non-mineral.

The name and post office address of the locator is:

<u>TONKIN SPRINGS GOLD MINING CO.</u>	<u>1600 STOUT STREET, SUITE 1600</u>
(name)	<u>DENVER, COLORADO 80202-3133</u>

Dated this 26th day of December, 1988.

Subscribed and sworn to me this 27th day of December.

Ann Burhans
Notary Public

Dave Rowe
by Dave Rowe, authorized agent

STATE OF NEVADA
COUNTY OF EUREKA

My commission expires 4/27/91
The claim map of this claim is
filed in the Eureka
County Recorder's Office as
Document No. _____

RECORDER'S STAMP

126032
EUREKA COUNTY, NEVADA
FILE NO. 126032

RECORDED AT THE REQUEST OF
BOOK 193 PAGE 101
Tonkin Springs
88 DEC 30 A2 51

BOOK 193 PAGE 101

CERTIFICATE OF LOCATION
(Mill Site)

12 33

The undersigned, having complied with the requirements of Title 30, United States Code, Section 42, and the laws and regulations of the State of Nevada, did on December 8, 1988, locate five acres of land as the Tonkin 75 Mill Site, situated in the Eureka County, State of Nevada. This mill site has been located in connection with TONKIN SPRINGS GOLD MINE of which the undersigned is the proprietor.

This claim comprises the N $\frac{1}{2}$ SW $\frac{1}{4}$ NW $\frac{1}{4}$ SW $\frac{1}{4}$ of Section 36, Township 24 N, Range 50 E, of Mt. Diablo Meridian, and contains five acres.

The Location Monument upon which a copy of this Notice is conspicuously posted is a 3" x 4' PVC post; situated East a distance of 10 feet from the NW corner of this mill site.

This mill site is situated in whole or in part over the following lode mining claims:

NAME OF CLAIM	BOOK/PAGE
ICE 202	170 331
ICE 204	170 333

The location work for each of the Mining Claims consisted of making the map authorized by NRS 517.040 (lode claims) and NRS 517.100 (placer claims) are owned by the undersigned. The undersigned does not intend by this location to aver that the ground contained within any of the Mining Claims is non-mineral in character or to abandon any of the Mining Claims. Rather, this mill site has been located for the purpose of appropriating, as permitted by and in accordance with 30 U.S.C. § 42, the ground contained in Mining Claims if the same is found to be non-mineral.

The name and post office address of the locator is:

TONKIN SPRINGS GOLD MINING CO. 1600 STOUT STREET, SUITE 1600
(name) DENVER, COLORADO 80202-3133

Dated this 26th day of December, 1988.

Subscribed and sworn to me this 27th day of December.

Ann Burhans
Notary Public
STATE OF NEVADA
COUNTY OF Humboldt

by Dave Rowe, authorized agent

My commission expires 11/21/91

The claim map of this claim is filed in the Eureka County Recorder's Office as Document No. 126033

RECORDER'S STAMP

BOOK 83 PAGE 102

126033
FILE NO
EUREKA COUNTY, NEVADA
HUMBOLDT COUNTY RECORDER
FEB 30 1989

RECORDED AT THE REQUEST OF
BOOK 83 PAGE 102
Tonkin Springs
FEB 30 1989

CERTIFICATE OF LOCATION
(Mill Site)

126034

The undersigned, having complied with the requirements of Title 30, United States Code, Section 42, and the laws and regulations of the State of Nevada, did on December 8, 1988, locate five acres of land as the Tonkin 76 Mill Site, situated in the Eureka County, State of Nevada. This mill site has been located in connection with TONKIN SPRINGS GOLD MINE of which the undersigned is the proprietor.

This claim comprises the S½ SW¼ NW¼ SW¼ of Section 36, Township 24 N, Range 50 E, of Mt. Diablo Meridian, and contains five acres.

The Location Monument upon which a copy of this Notice is conspicuously posted is a 3" x 4" PVC post; situated East a distance of 10 feet from the NW corner of this mill site.

This mill site is situated in whole or in part over the following lode mining claims:

NAME OF CLAIM	BOOK/PAGE
ICE 179	170 308
ICE 181	170 310
ICE 202	170 331
ICE 204	170 333

The location work for each of the Mining Claims consisted of making the map authorized by NRS 517.040 (lode claims) and NRS 517.100 (placer claims) are owned by the undersigned. The undersigned does not intend by this location to aver that the ground contained within any of the Mining Claims is non-mineral in character or to abandon any of the Mining Claims. Rather, this mill site has been located for the purpose of appropriating, as permitted by and in accordance with 30 U.S.C. § 42, the ground contained in Mining Claims if the same is found to be non-mineral.

The name and post office address of the locator is:

TONKIN SPRINGS GOLD MINING CO. 1600 STOUT STREET, SUITE 1600
(name) DENVER, COLORADO 80202-3133

Dated this 26th day of December, 1988.

Subscribed and sworn to me this 27th day of December.

Ann Burhans Notary Public
STATE OF NEVADA
COUNTY OF Humboldt
My commission expires 11/27/91

ANN BURHANS
Notary Public - Nevada by
Humboldt County
Commission Expires Nov. 27, 1991

Dave Rowe
Dave Rowe, authorized agent

RECORDER'S STAMP

The claim map of this claim is
filed in the Eureka
County Recorder's Office as
Document No.

126034

OFFICIAL RECORDS
EUREKA COUNTY, NEVADA
FILE NO. 126034
DEC 30 1988

RECORDED AT THE REQUEST OF
BOOK 193 PAGE 103
Tonkin Springs
88 DEC 30 12:51

BOOK 193 PAGE 103

**CERTIFICATE OF LOCATION
(Mill Site)**

035

The undersigned, having complied with the requirements of Title 30, United States Code, Section 42, and the laws and regulations of the State of Nevada, did on December 8, 1988, locate five acres of land as the Tonkin 77 Mill Site, situated in the Eureka County, State of Nevada. This mill site has been located in connection with TONKIN SPRINGS GOLD MINE of which the undersigned is the proprietor.

This claim comprises the N½ NW¼ SW¼ of Section 36, Township 24 N, Range 50 E, of Mt. Diablo Meridian, and contains five acres.

The Location Monument upon which a copy of this Notice is conspicuously posted is a 3" x 4" PVC post; situated East a distance of 10 feet from the NW corner of this mill site.

This mill site is situated in whole or in part over the following lode mining claims:

<u>NAME OF CLAIM</u>	<u>BOOK/PAGE</u>
ICE 179	170 308
ICE 181	170 310

The location work for each of the Mining Claims consisted of making the map authorized by NRS 517.040 (lode claims) and NRS 517.100 (placer claims) are owned by the undersigned. The undersigned does not intend by this location to aver that the ground contained within any of the Mining Claims is non-mineral in character or to abandon any of the Mining Claims. Rather, this mill site has been located for the purpose of appropriating, as permitted by and in accordance with 30 U.S.C. § 42, the ground contained in Mining Claims if the same is found to be non-mineral.

The name and post office address of the locator is:

TONKIN SPRINGS GOLD MINING CO.
(name)

1600 STOUT STREET, SUITE 1600
DENVER, COLORADO 80202-3133

Dated this 26th day of December, 1988.

Subscribed and sworn to me this 27th day of December.

Ann Burhaws
Notary Public
STATE OF NEVADA
COUNTY OF Eureka

My commission expires 11/27/91

The claim map of this claim is filed in the Eureka County Recorder's Office as Document No.

Dave Rowe
by Dave Rowe, authorized agent

RECORDER'S STAMP

BOOK 93 PAGE 104

126035
FILE NO.
OFFICE OF THE CLERK
EUREKA COUNTY, NEVADA
MINERAL RIGHTS
FEE \$6.25

RECORDED AT THE REQUEST OF
BOOK 93 PAGE 104
Tonkin Springs
DEC 30 12 51

CERTIFICATE OF LOCATION
(Mill Site)

126036

The undersigned, having complied with the requirements of Title 30, United States Code, Section 42, and the laws and regulations of the State of Nevada, did on December 8, 1988, locate five acres of land as the Tonkin 78 Mill Site, situated in the Eureka County, State of Nevada. This mill site has been located in connection with TONKIN SPRINGS GOLD MINE of which the undersigned is the proprietor.

This claim comprises the S½ NW¼ SW¼ of Section 36, Township 24 N, Range 50 E, of Mt. Diablo Meridian, and contains five acres.

The Location Monument upon which a copy of this Notice is conspicuously posted is a 3" x 4" PVC post; situated East a distance of 10 feet from the NW corner of this mill site.

This mill site is situated in whole or in part over the following lode mining claims:

NAME OF CLAIM	BOOK/PAGE
ICE 179	170 308
ICE 181	170 310

The location work for each of the Mining Claims consisted of making the map authorized by NRS 517.040 (lode claims) and NRS 517.100 (placer claims) are owned by the undersigned. The undersigned does not intend by this location to aver that the ground contained within any of the Mining Claims is non-mineral in character or to abandon any of the Mining Claims. Rather, this mill site has been located for the purpose of appropriating, as permitted by and in accordance with 30 U.S.C. § 42, the ground contained in Mining Claims if the same is found to be non-mineral.

The name and post office address of the locator is:

TONKIN SPRINGS GOLD MINING CO. 1600 STOUT STREET, SUITE 1600
(name) DENVER, COLORADO 80202-3133

Dated this 26th day of December, 1988.

Subscribed and sworn to me this 27th day of November.

Arne E. Thomas
Notary Public Arne E. Thomas
STATE OF NEVADA Notary Public - Nevada
COUNTY OF Humboldt Humboldt County
My commission expires 11/27/91
by Dave Rowe, authorized agent

The claim map of this claim is
filed in the Eureka
County Recorder's Office as
Document No. _____

RECORDER'S STAMP

126036
BOOK 93 PAGE 05
RECORDED AT THE REQUEST OF
BOOK 93 PAGE 105
Tonkin Springs
DEC 30 12:51

CERTIFICATE OF LOCATION
(Mill Site)

126037

The undersigned, having complied with the requirements of Title 30, United States Code, Section 42, and the laws and regulations of the State of Nevada, did on December 8, 1988, locate five acres of land as the Tonkin 79 Mill Site, situated in the Eureka County, State of Nevada. This mill site has been located in connection with TONKIN SPRINGS GOLD MINE of which the undersigned is the proprietor.

This claim comprises the N $\frac{1}{2}$ SW $\frac{1}{4}$ SW $\frac{1}{4}$ SW $\frac{1}{4}$ of Section 36, Township 24 N, Range 50 E, of Mt. Diablo Meridian, and contains five acres.

The Location Monument upon which a copy of this Notice is conspicuously posted is a 3" x 4" PVC post; situated East a distance of 10 feet from the NW corner of this mill site.

This mill site is situated in whole or in part over the following lode mining claims:

NAME OF CLAIM

ICE 179
ICE 181

BOOK/PAGE

170 308
170 310

The location work for each of the Mining Claims consisted of making the map authorized by NRS 517.040 (lode claims) and NRS 517.100 (placer claims) are owned by the undersigned. The undersigned does not intend by this location to aver that the ground contained within any of the Mining Claims is non-mineral in character or to abandon any of the Mining Claims. Rather, this mill site has been located for the purpose of appropriating, as permitted by and in accordance with 30 U.S.C. § 42, the ground contained in Mining Claims if the same is found to be non-mineral.

The name and post office address of the locator is:

TONKIN SPRINGS GOLD MINING CO.
(name)

1600 STOUT STREET, SUITE 1600
DENVER, COLORADO 80202-3133

Dated this 26th day of December, 1988.

Subscribed and sworn to me this 27th day of December.

Ann Burhans
Notary Public - Nevada
Humboldt County
My Appointment Expires June 27, 1991

Notary Public

STATE OF NEVADA

COUNTY OF Humboldt

My commission expires 11/27/91

The claim map of this claim is
filed in the Eureka

County Recorder's Office as
Document No.

by Dave Rowe, authorized agent

RECORDER'S STAMP

126037
EUREKA COUNTY, NEVADA
FILE NO.

880193 PAGE 106

RECORDED AT THE REQUEST OF
BOOK 193 PAGE 106
Tonkin Springs
88 DEC 30 12 51

CERTIFICATE OF LOCATION
(Mill Site)

126038

The undersigned, having complied with the requirements of Title 30, United States Code, Section 42, and the laws and regulations of the State of Nevada, did on December 8, 1988, locate five acres of land as the Tonkin 80 Mill Site, situated in the Eureka County, State of Nevada. This mill site has been located in connection with TONKIN SPRINGS GOLD MINE of which the undersigned is the proprietor.

This claim comprises the S½ SW¼ SW¼ SW¼ of Section 36, Township 24 N, Range 50 E, of Mt. Diablo Meridian, and contains five acres.

The Location Monument upon which a copy of this Notice is conspicuously posted is a 3" x 4" PVC post, situated East a distance of 10 feet from the NW corner of this mill site.

This mill site is situated in whole or in part over the following lode mining claims:

NAME OF CLAIM	BOOK/PAGE
ICE 179	170 308
ICE 181	170 310

The location work for each of the Mining Claims consisted of making the map authorized by NRS 517.040 (lode claims) and NRS 517.100 (placer claims) are owned by the undersigned. The undersigned does not intend by this location to aver that the ground contained within any of the Mining Claims is non-mineral in character or to abandon any of the Mining Claims. Rather, this mill site has been located for the purpose of appropriating, as permitted by and in accordance with 30 U.S.C. § 42, the ground contained in Mining Claims if the same is found to be non-mineral.

The name and post office address of the locator is:

TONKIN SPRINGS GOLD MINING CO. 1600 STOUT STREET, SUITE 1600
(name) DENVER, COLORADO 80202-3133

Dated this 26th day of December, 1988.

Subscribed and sworn to me this 27th day of December.

Notary Public



ANN BURHANS
Notary Public - Nevada
Humboldt County
My Commission Expires Nov. 27, 1991

by Dave Rowe, authorized agent

STATE OF NEVADA

COUNTY OF Humboldt

My commission expires 11/27/91

The claim map of this claim is filed in the Eureka

County Recorder's Office as Document No.

RECORDER'S STAMP

126038

BOOK 193 PAGE 107

OFFICIAL RECORDS
EUREKA COUNTY, NEVADA
M.M. ALBANESE, RECORDER
FILE NO. 126038

RECORDED AT THE REQUEST OF
BOOK 193 PAGE 107
Tonkin Springs
DEC 30 12 51

CERTIFICATE OF LOCATION
(Mill Site)

039

The undersigned, having complied with the requirements of Title 30, United States Code, Section 42, and the laws and regulations of the State of Nevada, did on December 8, 1988, locate five acres of land as the Tonkin 81 Mill Site, situated in the Eureka County, State of Nevada. This mill site has been located in connection with TONKIN SPRINGS GOLD MINE of which the undersigned is the proprietor.

This claim comprises the N $\frac{1}{2}$ SE $\frac{1}{4}$ NW $\frac{1}{4}$ SW $\frac{1}{4}$ of Section 36, Township 24 N, Range 50 E, of Mt. Diablo Meridian, and contains five acres.

The Location Monument upon which a copy of this Notice is conspicuously posted is a 3" x 4" PVC post; situated East a distance of 650 feet from the NW corner of this mill site.

This mill site is situated in whole or in part over the following lode mining claims:

NAME OF CLAIM	BOOK/PAGE
ICE 200	170 329
ICE 202	170 331

The location work for each of the Mining Claims consisted of making the map authorized by NRS 517.040 (lode claims) and NRS 517.100 (placer claims) are owned by the undersigned. The undersigned does not intend by this location to aver that the ground contained within any of the Mining Claims is non-mineral in character or to abandon any of the Mining Claims. Rather, this mill site has been located for the purpose of appropriating, as permitted by and in accordance with 30 U.S.C. § 42, the ground contained in Mining Claims if the same is found to be non-mineral.

The name and post office address of the locator is:

TONKIN SPRINGS GOLD MINING CO.	1600 STOUT STREET, SUITE 1600
(name)	DENVER, COLORADO 80202-3133

Dated this 26th day of December, 1988.

Subscribed and sworn to me this 27th day of December.

Ann Burnham
Notary Public
STATE OF NEVADA
COUNTY OF Humboldt
My commission expires 11/27/91

ANN BURNHAM
Notary Public - Nevada
Humboldt County
My Appointment Expires Nov. 27, 1991

by Dave Rowe, authorized agent

The claim map of this claim is filed in the Eureka County Recorder's Office as Document No. 126039

RECORDER'S STAMP

126039
OFFICIAL RECORDS
EUREKA COUNTY, NEVADA
FILE NO. 126039
RECORDED AT THE REQUEST OF
801 193 PAGE 108
Jordon Springs
88 DEC 30 A2 51
BOOK 193 PAGE 108

CERTIFICATE OF LOCATION
(Mill Site)

128

The undersigned, having complied with the requirements of Title 30, United States Code, Section 42, and the laws and regulations of the State of Nevada, did on December 8, 1988, locate five acres of land as the Tonkin 82 Mill Site, situated in the Eureka County, State of Nevada. This mill site has been located in connection with TONKIN SPRINGS GOLD MINE of which the undersigned is the proprietor.

This claim comprises the S½ SE¼ NW¼ SW¼ of Section 36, Township 24 N, Range 50 E, of Mt. Diablo Meridian, and contains five acres.

The Location Monument upon which a copy of this Notice is conspicuously posted is a 3" x 4" PVC post; situated East a distance of 650 feet from the NW corner of this mill site.

This mill site is situated in whole or in part over the following lode mining claims:

NAME OF CLAIM

ICE 181
ICE 183
ICE 200
ICE 202

BOOK/PAGE

170 310
170 312
170 329
170 331

The location work for each of the Mining Claims consisted of making the map authorized by NRS 517.040 (lode claims) and NRS 517.100 (placer claims) are owned by the undersigned. The undersigned does not intend by this location to aver that the ground contained within any of the Mining Claims is non-mineral in character or to abandon any of the Mining Claims. Rather, this mill site has been located for the purpose of appropriating, as permitted by and in accordance with 30 U.S.C. § 42, the ground contained in Mining Claims if the same is found to be non-mineral.

The name and post office address of the locator is:

TONKIN SPRINGS GOLD MINING CO.
(name)

1600 STOUT STREET, SUITE 1600
DENVER, COLORADO 80202-3133

Dated this 26th day of December, 1988.

Subscribed and sworn to me this 27th day of December.

Notary Public



R.W. BORCHERS
Notary Public - Nevada
Humboldt County
My Appointment Expires Nov. 27, 1991

by Dave Rowe, authorized agent

STATE OF NEVADA

COUNTY OF Humboldt

My commission expires 11/27/91

The claim map of this claim is
filed in the Eureka
County Recorder's Office as
Document No.

RECORDER'S STAMP

RECORDED AT THE REQUEST OF
BOOK 193 PAGE 109
Tonkin Springs
88 DEC 30 A251
OFFICIAL RECORDS
EUREKA COUNTY, NEVADA
FILE NO. 126010
BOOK 183 PAGE 109

CERTIFICATE OF LOCATION
(Mill Site)

12

The undersigned, having complied with the requirements of Title 30, United States Code, Section 42, and the laws and regulations of the State of Nevada, did on December 8, 1988, locate five acres of land as the Tonkin 83 Mill Site, situated in the Eureka County, State of Nevada. This mill site has been located in connection with TONKIN SPRINGS GOLD MINE of which the undersigned is the proprietor.

This claim comprises the N½ NE¼ SW¼ of Section 36, Township 24 N, Range 50 E, of Mt. Diablo Meridian, and contains five acres.

The Location Monument upon which a copy of this Notice is conspicuously posted is a 3" x 4" PVC post, situated East a distance of 650 feet from the NW corner of this mill site.

This mill site is situated in whole or in part over the following lode mining claims:

NAME OF CLAIM

ICE 181
ICE 183

BOOK/PAGE

170 310
170 312

The location work for each of the Mining Claims consisted of making the map authorized by NRS 517.040 (lode claims) and NRS 517.100 (placer claims) are owned by the undersigned. The undersigned does not intend by this location to aver that the ground contained within any of the Mining Claims is non-mineral in character or to abandon any of the Mining Claims. Rather, this mill site has been located for the purpose of appropriating, as permitted by and in accordance with 30 U.S.C. § 42, the ground contained in Mining Claims if the same is found to be non-mineral.

The name and post office address of the locator is:

TONKIN SPRINGS GOLD MINING CO.
(name)

1600 STOUT STREET, SUITE 1600
DENVER, COLORADO 80202-3133

Dated this 26th day of December, 1988.

Subscribed and sworn to me this 27th day of December.

Notary Public

STATE OF NEVADA

COUNTY OF Eureka

My commission expires 11/27/91

The claim map of this claim is
filed in the Eureka
County Recorder's Office as
Document No.



ANN BURHANS
Notary Public - Nevada
Humboldt County by

Dave Rowe, authorized agent

RECORDER'S STAMP

BOOK 193 PAGE 110

OFFICIAL RECORDS
EUREKA COUNTY, NEVADA
M.M. REBAL, L.L. RECORDER
FILE NO. 126041
FILE 625

RECORDED AT THE REQUEST OF
BOOK 193 PAGE 110
Tonkin Springs
DEC 30 12 52

CERTIFICATE OF LOCATION
(Mill Site)

126042

The undersigned, having complied with the requirements of Title 30, United States Code, Section 42, and the laws and regulations of the State of Nevada, did on December 8, 1988, locate five acres of land as the Tonkin 84 Mill Site, situated in the Eureka County, State of Nevada. This mill site has been located in connection with TONKIN SPRINGS GOLD MINE of which the undersigned is the proprietor.

This claim comprises the S½ NE¼ SW¼ of Section 36, Township 24 N, Range 50 E, of Mt. Diablo Meridian, and contains five acres.

The Location Monument upon which a copy of this Notice is conspicuously posted is a 3" x 4" PVC post; situated East a distance of 650 feet from the NW corner of this mill site.

This mill site is situated in whole or in part over the following lode mining claims:

NAME OF CLAIM	BOOK/PAGE
ICE 181	170 310
ICE 183	170 312

The location work for each of the Mining Claims consisted of making the map authorized by NRS 517.040 (lode claims) and NRS 517.100 (placer claims) are owned by the undersigned. The undersigned does not intend by this location to aver that the ground contained within any of the Mining Claims is non-mineral in character or to abandon any of the Mining Claims. Rather, this mill site has been located for the purpose of appropriating, as permitted by and in accordance with 30 U.S.C. § 42, the ground contained in Mining Claims if the same is found to be non-mineral.

The name and post office address of the locator is:

TONKIN SPRINGS GOLD MINING CO. 1600 STOUT STREET, SUITE 1600
(name) DENVER, COLORADO 80202-3133

Dated this 26th day of December, 1988.

Subscribed and sworn to me this 27th day of December.

Ann Burhans
Notary Public
Humboldt County
My Appointment Expires Nov. 27, 1991

STATE OF NEVADA
COUNTY OF Humboldt

My commission expires 11/27/91

The claim map of this claim is
filed in the Eureka
County Recorder's Office as
Document No. 126042

RECORDER'S STAMP

RECORDED AT THE REQUEST OF
BOOK 193 PAGE 111
Tonkin Springs
88 DEC 30 A2 52
OFFICIAL RECORDS
EUREKA COUNTY, NEVADA
FILE NO. 126042
FEE \$ 6.25
BOOK 183 PAGE 1

CERTIFICATE OF LOCATION
(Mill Site)

126043

The undersigned, having complied with the requirements of Title 30, United States Code, Section 42, and the laws and regulations of the State of Nevada, did on December 8, 1988, locate five acres of land as the Tonkin 85 Mill Site, situated in the Eureka County, State of Nevada. This mill site has been located in connection with TONKIN SPRINGS GOLD MINE of which the undersigned is the proprietor.

This claim comprises the N½ SE¼ SW¼ of Section 36, Township 24 N, Range 50 E, of Mt. Diablo Meridian, and contains five acres.

The Location Monument upon which a copy of this Notice is conspicuously posted is a 3" x 4" PVC post; situated East a distance of 650 feet from the NW corner of this mill site.

This mill site is situated in whole or in part over the following lode mining claims:

NAME OF CLAIM	BOOK/PAGE
ICE 181	170 310
ICE 183	170 312

The location work for each of the Mining Claims consisted of making the map authorized by NRS 517.040 (lode claims) and NRS 517.100 (placer claims) are owned by the undersigned. The undersigned does not intend by this location to aver that the ground contained within any of the Mining Claims is non-mineral in character or to abandon any of the Mining Claims. Rather, this mill site has been located for the purpose of appropriating, as permitted by and in accordance with 30 U.S.C. § 42, the ground contained in Mining Claims if the same is found to be non-mineral.

The name and post office address of the locator is:

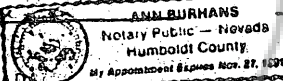
TONKIN SPRINGS GOLD MINING CO.
(name)

1600 STOUT STREET, SUITE 1600
DENVER, COLORADO 80202-3133

Dated this 26th day of December, 1988.

Subscribed and sworn to me this 27th day of December.

Chris Burhans
Notary Public
STATE OF NEVADA
COUNTY OF Humboldt
My commission expires 4/27/91



Dave Rowe
by Dave Rowe, authorized agent

RECORDER'S STAMP

The claim map of this claim is filed in the Eureka County Recorder's Office as Document No. 126043

RECORDED AT THE REQUEST OF
BOOK 123 PAGE 112
JAN 30 1989
OFFICIAL RECORDS
EUREKA COUNTY, NEVADA
FILE NO. 126043
FEE \$ 12

CERTIFICATE OF LOCATION
(Mill Site)

126044

The undersigned, having complied with the requirements of Title 30, United States Code, Section 42, and the laws and regulations of the State of Nevada, did on December 8, 1988, locate five acres of land as the Tonkin 86 Mill Site, situated in the Eureka County, State of Nevada. This mill site has been located in connection with TONKIN SPRINGS GOLD MINE of which the undersigned is the proprietor.

This claim comprises the S½ SE¼ SW¼ SW¼ of Section 36, Township 24 N, Range 50 E, of Mt. Diablo Meridian, and contains five acres.

The Location Monument upon which a copy of this Notice is conspicuously posted is a 3" x 4' PVC post; situated East a distance of 650 feet from the NW corner of this mill site.

This mill site is situated in whole or in part over the following lode mining claims:

NAME OF CLAIM	BOOK/PAGE
ICE 181	170 310
ICE 183	170 312

The location work for each of the Mining Claims consisted of making the map authorized by NRS 517.040 (lode claims) and NRS 517.100 (placer claims) are owned by the undersigned. The undersigned does not intend by this location to aver that the ground contained within any of the Mining Claims is non-mineral in character or to abandon any of the Mining Claims. Rather, this mill site has been located for the purpose of appropriating, as permitted by and in accordance with 30 U.S.C. § 42, the ground contained in Mining Claims if the same is found to be non-mineral.

The name and post office address of the locator is:

TONKIN SPRINGS GOLD MINING CO.	1600 STOUT STREET, SUITE 1600
(name)	DENVER, COLORADO 80202-3133

Dated this 26th day of December, 1988.

Subscribed and sworn to me this 27th day of December.

Ann Burmans
Notary Public - Nevada
Humboldt County
My Appointment Expires Dec. 27, 1991

Dave Rowe
by Dave Rowe, authorized agent

STATE OF NEVADA
COUNTY OF Humboldt

My commission expires 11/27/91

The claim map of this claim is
filed in the Eureka
County Recorder's Office as
Document No.

RECORDER'S STAMP

RECORDED AT THE REQUEST OF
BOOK 193 PAGE 113
Tonkin Springs
DEC 30 12 52
OFFICIAL RECORDS
EUREKA COUNTY, NEVADA
FILE NO. 126044
126044

CERTIFICATE OF LOCATION
(Mill Site)

126045

The undersigned, having complied with the requirements of Title 30, United States Code, Section 42, and the laws and regulations of the State of Nevada, did on December 13, 1988, locate 3.98 acres of land as the Tonkin 87 Mill Site, situated in the Eureka County, State of Nevada. This mill site has been located in connection with the TONKIN SPRINGS GOLD MINE, of which the undersigned is the proprietor.

This claim is situated in the NW $\frac{1}{4}$ of Section 2, Township 23 $\frac{1}{2}$ N, Range 49 E, of Mt. Diablo Meridian, but the claim boundaries do not conform exactly with legal subdivisions of any surveyed sections. The claim boundaries are described by metes and bounds and the corners or side centers are 3" x 4" PVC pipe appropriately marked with the claim name and number on an aluminum tag.

The description of each corner is as follows:

Beginning at the NW corner, post No. 1 of this claim; thence East a distance of 990 feet to the North Side Center of the claim, post No. 2; thence East a distance of 990 feet to the NE corner, post No. 3; thence South a distance of 85.31 feet to the SE corner, post No. 4; thence West a distance of 990 feet to the South Side Center of the claim, post No. 5; thence West a distance of 990 feet to the SW corner, post No. 6; thence North a distance of 89.76 feet to the point of beginning.

The Location Monument upon which a copy of this Notice is conspicuously posted is situated East a distance of 10 feet from the NW corner of this mill site.

This mill site is situated in whole or in part over the following lode mining claims (the "Mining Claims") owned by the undersigned:

NAME OF CLAIM

ROB 268
ROB 270
ROB 272
ROB 274

BOOK/PAGE

80 480
80 482
80 484
80 486

The name and post office address of the locator is:

TONKIN SPRINGS GOLD MINING CO.
(name)

1600 STOUT STREET, SUITE 1600
DENVER, COLORADO 80202-3133

Dated this 26th day of December, 1988.

The claim map of this claim is
filed in the Eureka
County Recorder's Office as
Document No.

RECORDER'S STAMP

BOOK | 03 PAGE | 14

The location work for each of the Mining Claims consisted making the map authorized by NRS 517.040 (lode claims) and NRS 517.100 (placer claims) are owned by the undersigned. The undersigned does not intend by this location to aver that the ground contained within any of the Mining Claims is non-mineral in character or to abandon any of the Mining Claims. Rather, this mill site has been located for the purpose of appropriating, as permitted by and in accordance with 30 U.S.C. § 42, the ground contained in Mining Claims if the same is found to be non-mineral.

STATE OF NEVADA
COUNTY OF Humboldt


On the 27th day of December, 1988, Dave Rowe, known to me to be the person who signed the foregoing instrument and who acknowledged the same to be his free act and deed; states, by his execution of the foregoing document, that Tonkin 87 Mill Site statements contained herein are true to the best of his knowledge, information and belief.

Witness my hand and official seal.

Ann Burmans
Notary Public

Dave Rowe
authorized agent

December 27 1991
My commission expires



RECORDED AT THE REQUEST OF

BOOK 193 PAGE 114

Tonkin Springs
88 DEC 30 A3 04

OFFICIAL RECORDS
CLERK OF COUNTY CLERK
M.N. REBAYLA & HICKLER
FILE NO. 126045

126045

BOOK 193 PAGE 115

CERTIFICATE OF LOCATION
(Mill Site)

126046

The undersigned, having complied with the requirements of Title 30, United States Code, Section 42, and the laws and regulations of the State of Nevada, did on December 13, 1988, locate 3.78 acres of land as the Tonkin 88 Mill Site, situated in the Eureka County, State of Nevada. This mill site has been located in connection with the TONKIN SPRINGS GOLD MINE, of which the undersigned is the proprietor.

This claim is situated in the NW 1/4 NE 1/4 of Section 2, Township 23 1/2 N, Range 49 E, of Mt. Diablo Meridian, but the claim boundaries do not conform exactly with legal subdivisions of any surveyed sections. The claim boundaries are described by metes and bounds and the corners or side centers are 3" x 4" PVC pipe appropriately marked with the claim name and number on an aluminum tag.

The description of each corner is as follows:

Beginning at the NW corner, post No. 1 of this claim; thence East a distance of 990 feet to the North Side Center of the claim, post No. 2; thence East a distance of 990 feet to the NE corner, post No. 3; thence South a distance of 80.85 feet to the SE corner, post No. 4; thence West a distance of 990 feet to the South Side Center of the claim, post No. 5; thence West a distance of 990 feet to the SW corner, post No. 6; thence North a distance of 85.31 feet to the point of beginning.

The Location Monument upon which a copy of this Notice is conspicuously posted is situated East a distance of 10 feet from the NW corner of this mill site.

This mill site is situated in whole or in part over the following lode mining claims (the "Mining Claims") owned by the undersigned:

NAME OF CLAIM	BOOK/PAGE
ROB 262	80 474
ROB 264	80 476
ROB 266	80 478
ROB 268	80 480

The name and post office address of the locator is:

<u>TONKIN SPRINGS GOLD MINING CO.</u>	<u>1600 STOUT STREET, SUITE 1600</u>
(name)	<u>DENVER, COLORADO 80202-3133</u>

Dated this 26th day of December, 1988.

The claim map of this claim is filed in the Eureka County Recorder's Office as Document No.

RECORDER'S STAMP

BOOK 193 PAGE 16

The location work for each of the Mining Claims consisted of making the map authorized by NRS 517.040 (lode claims) and NRS 517.100 (placer claims) are owned by the undersigned. The undersigned does not intend by this location to aver that the ground contained within any of the Mining Claims is non-mineral in character or to abandon any of the Mining Claims. Rather, this mill site has been located for the purpose of appropriating, as permitted by and in accordance with 30 U.S.C. § 42, the ground contained in Mining Claims if the same is found to be non-mineral.

STATE OF NEVADA

COUNTY OF Humboldt

On the 27th day of December, 1988, Dave Rowe, known to me to be the person who signed the foregoing instrument and who acknowledged the same to be his free act and deed; states, by his execution of the foregoing document, that Tonkin 88 Mill Site statements contained herein are true to the best of his knowledge, information and belief.

Witness my hand and official seal.

Ann Burmans


Notary Public

November 27, 1988

My commission expires

Dave Rowe

authorized agent



RECORDED AT THE REQUEST OF

BOOK 193 PAGE 116

Tonkin Springs
88 DEC 30 A304

OFFICIAL RECORDS
CLERK OF COUNTY, NEVADA
HUMBOLDT COUNTY
FILE NO. 116 25

126046

BOOK 193 PAGE 117