

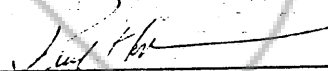
126872

DEED

This Deed, dated to be effective as of December 5, 1988, is from PAUL F. CORBETT and REINJE V. CORBETT, husband and wife ("GRANTORS"), to BARRICK GOLDSTRIKE JOINT VENTURE, P.O. Box 29, Elko, Nevada 89801 ("GRANTEE").

For good and valuable consideration, the receipt and sufficiency of which are acknowledged, GRANTORS bargain, sell and convey to GRANTEE, its successors and assigns, the unpatented mining claims described in Exhibit "A" to this Deed, including any amendments or relocations of such claims and all of GRANTORS' right, title and interest in and to the land covered by such claims, to have and to hold, forever. By this Deed, GRANTORS intend to convey to GRANTEE all interest presently held by GRANTORS and all rights hereafter acquired in and to the mining claims and the land described on Exhibit "A".

EXECUTED to be effective as of the date first above written.




PAUL F. CORBETT




REINJE V. CORBETT

STATE OF UTAH)
: ss.
COUNTY OF SALT LAKE)

On December 5, 1988, personally appeared before me, a notary public, PAUL F. CORBETT and REINJE V. CORBETT, who acknowledged to me that they executed the same.



My Commission Expires:



NOTARY PUBLIC

Residing at: 51 County

224:112888A

BOOK 195 PAGE 253

EXHIBIT "A"

The following described unpatented mining claims situated in the Lynn Mining District, Eureka County, Nevada, which claims are located on the following described land:

Township 36 North, Range 49 East, M.D.B.&M.

Section 23: SE $\frac{1}{4}$, SW $\frac{1}{4}$;
Section 26: NE $\frac{1}{4}$, NW $\frac{1}{4}$.

<u>Claim Name</u>	<u>Book/Page</u>	<u>NMC Number</u>
Corbett No. 1	18/513	57132
Corbett No. 2	18/514	57133
Corbett No. 3	18/515	57134
Corbett No. 4	18/516	57135

RECORDED AT THE REQUEST OF

BOOK 195 PAGE 253

Kerrick Goldstrike Joint Venture

'89 MAR 17 P1:06

OFFICE OF THE COUNTY CLERK
EUREKA COUNTY, NEVADA
M.A. # 126872
FILE NO. 195 602

126872

BOOK 195 PAGE 254