

128153

CERTIFICATE OF LOCATION OF LODE MINING CLAIM

TO ALL WHOM IT MAY CONCERN:

The undersigned hereby certifies that they have located the Flat 88 Lode Mining Claim in Section 34, Township 19N., Range 52E., in the unknown Mining District, in Eureka County, in the State of Nevada, on the 7th day of May 1989.

The names and post office addresses of the locators are:

Arctic Precious Metals, Inc.
390 Freeport Blvd., Suite 11
Sparks, Nevada 89431

The claim is 1500 feet long and 600 feet wide, and 25 feet is claimed in a north direction and 1475 feet in a south direction from the location monument, at which the Notice of Location is posted, lengthwise of the claim, together with 300 feet in width on each side of the center of the claim. The general course of the lode deposit and premises is from the north to the south.

The location and number of each corner of this claim is shown on the claim map that is filed herewith. On the ground, each corner of the claim is marked with its appropriate number by an aluminum tag.

The description of each corner is as follows:

Corner No. 1 is a 3"x 5' PVC Pipe, NE Corner of Flat 88
Corner No. 2 is a 3"x 5' PVC Pipe, ESC of Flat 88
Corner No. 3 is a 3"x 5' PVC Pipe, SE Corner of Flat 88
Corner No. 4 is a 3"x 5' PVC Pipe, SW Corner of Flat 88
Corner No. 5 is a 3"x 5' PVC Pipe, WSC of Flat 88
Corner No. 6 is a 3"x 5' PVC Pipe, NW Corner of Flat 88

The monumentation and marking of the corners was completed by the 9th day of May, 1989.

The location work consisted of making a claim map as provided in NRS 517.040. Two copies of this claim map have been filed with the Eureka County Recorder, and the lode claim filing fee has been paid to the County Recorder.

Dated this 1st day of June, 1989

Bill Breen
(Locator sign here)

128153

OFFICIAL RECORDS
EUREKA COUNTY, NEVADA
MINERAL RIGHTS RECORDER
FILE NO. 128153
FEE \$6.25

RECORDED AT THE REQUEST OF
BOOK 199 PAGE 037
Arctic Precious Metals
89 JUL - 7 1989

128154

CERTIFICATE OF LOCATION OF LODE MINING CLAIM

TO ALL WHOM IT MAY CONCERN:

The undersigned hereby certifies that they have located the Flat 90 Lode Mining Claim in Section 34, Township 19N., Range 52E., in the unknown Mining District, in Eureka County, in the State of Nevada, on the 7th day of May 1989.

The names and post office addresses of the locators are:

Arctic Precious Metals, Inc.
390 Freeport Blvd., Suite 11
Sparks, Nevada 89431

The claim is 1500 feet long and 600 feet wide, and 25 feet is claimed in a north direction and 1475 feet in a south direction from the location monument, at which the Notice of Location is posted, lengthwise of the claim, together with 300 feet in width on each side of the center of the claim. The general course of the lode deposit and premises is from the north to the south.

The location and number of each corner of this claim is shown on the claim map that is filed herewith. On the ground, each corner of the claim is marked with its appropriate number by an aluminum tag.

The description of each corner is as follows:

Corner No. 1 is a 3"x 5" PVC Pipe, NE Corner of Flat 90
Corner No. 2 is a 3"x 5" PVC Pipe, ESC of Flat 90
Corner No. 3 is a 3"x 5" PVC Pipe, SE Corner of Flat 90
Corner No. 4 is a 3"x 5" PVC Pipe, SW Corner of Flat 90
Corner No. 5 is a 3"x 5" PVC Pipe, WSC of Flat 90
Corner No. 6 is a 3"x 5" PVC Pipe, NW Corner of Flat 90

The monumentation and marking of the corners was completed by the 9th day of May, 1989.

The location work consisted of making a claim map as provided in NRS 517.040. Two copies of this claim map have been filed with the Eureka County Recorder, and the lode claim filing fee has been paid to the County Recorder.

Dated this 1st day of June, 1989

Bill Be
(Locator sign here)

RECORDED AT THE REQUEST OF
BOOK 199 PAGE 038
Arctic Precious Metals, Inc.
JUL - 7 1989
OFFICIAL RECORDS
EUREKA COUNTY, NEVADA
FILE NO. 128154
FILE # 25

BOOK 199 PAGE 038

128155

CERTIFICATE OF LOCATION OF LODE MINING CLAIM

TO ALL WHOM IT MAY CONCERN:

The undersigned hereby certifies that they have located the Flat 92 Lode Mining Claim in Section 34, Township 19N., Range 52E., in the unknown Mining District, in Eureka County, in the State of Nevada, on the 7th day of May 1989.

The names and post office addresses of the locators are:

Arctic Precious Metals, Inc.
390 Freeport Blvd., Suite 11
Sparks, Nevada 89431

The claim is 1500 feet long and 600 feet wide, and 25 feet is claimed in a north direction and 1475 feet in a south direction from the location monument, at which the Notice of Location is posted, lengthwise of the claim, together with 300 feet in width on each side of the center of the claim. The general course of the lode deposit and premises is from the north to the south.

The location and number of each corner of this claim is shown on the claim map that is filed herewith. On the ground, each corner of the claim is marked with its appropriate number by an aluminum tag.


The description of each corner is as follows:

Corner No. 1 is a 3"x 5' PVC Pipe, NE Corner of Flat 92
Corner No. 2 is a 3"x 5' PVC Pipe, ESC of Flat 92
Corner No. 3 is a 3"x 5' PVC Pipe, SE Corner of Flat 92
Corner No. 4 is a 3"x 5' PVC Pipe, SW Corner of Flat 92
Corner No. 5 is a 3"x 5' PVC Pipe, WSC of Flat 92
Corner No. 6 is a 3"x 5' PVC Pipe, NW Corner of Flat 92

The monumentation and marking of the corners was completed by the 9th day of May, 1989.

The location work consisted of making a claim map as provided in NRS 517.040. Two copies of this claim map have been filed with the Eureka County Recorder, and the lode claim filing fee has been paid to the County Recorder.

Dated this 1st day of June, 1989


(Locator sign here)

OFFICIAL RECORDS
EUREKA COUNTY, NEVADA
MIN. REBALANCE RECORDER
128155
FEE \$ 25

RECORDED AT THE REQUEST OF
BOOK 199 PAGE 039
Arctic Precious Metals
BB III - 7 A9:16

BOOK 199 PAGE 039

128156

CERTIFICATE OF LOCATION OF LODE MINING CLAIM

TO ALL WHOM IT MAY CONCERN:

The undersigned hereby certifies that they have located the Flat 94 Lode Mining Claim in Section 35, Township 19N., Range 52E., in the unknown Mining District, in Eureka County, in the State of Nevada, on the 7th day of May 1989.

The names and post office addresses of the locators are:

Arctic Precious Metals, Inc.
390 Freeport Blvd., Suite 11
Sparks, Nevada 89431

The claim is 1500 feet long and 600 feet wide, and 25 feet is claimed in a north direction and 1475 feet in a south direction from the location monument, at which the Notice of Location is posted, lengthwise of the claim, together with 300 feet in width on each side of the center of the claim. The general course of the lode deposit and premises is from the north to the south.

The location and number of each corner of this claim is shown on the claim map that is filed herewith. On the ground, each corner of the claim is marked with its appropriate number by an aluminum tag.

The description of each corner is as follows:

Corner No. 1 is a 3"x 5" PVC Pipe, NE Corner of Flat 94
Corner No. 2 is a 3"x 5" PVC Pipe, ESC of Flat 94
Corner No. 3 is a 3"x 5" PVC Pipe, SE Corner of Flat 94
Corner No. 4 is a 3"x 5" PVC Pipe, SW Corner of Flat 94
Corner No. 5 is a 3"x 5" PVC Pipe, WSC of Flat 94
Corner No. 6 is a 3"x 5" PVC Pipe, NW Corner of Flat 94

The monumentation and marking of the corners was completed by the 9th day of May, 1989.

The location work consisted of making a claim map as provided in NRS 517.040. Two copies of this claim map have been filed with the Eureka County Recorder, and the lode claim filing fee has been paid to the County Recorder.

Dated this 1st day of June, 1989

Bill Burr
(Locator sign here)

RECORDED AT THE REQUEST OF
BOOK 199 PAGE 40
Arctic Precious Metals
89 JUL -7 A9:16
OFFICIAL RECORDS
EUREKA COUNTY, NEVADA
MINERAL RIGHTS RECORDER
FILE # 128156 fee \$ 6.25

128157

CERTIFICATE OF LOCATION OF LODE MINING CLAIM

TO ALL WHOM IT MAY CONCERN:

The undersigned hereby certifies that they have located the Flat 96 Lode Mining Claim in Section 35, Township 19N., Range 52E., in the unknown Mining District, in Eureka County, in the State of Nevada, on the 7th day of May 1989.

The names and post office addresses of the locators are:

Arctic Precious Metals, Inc.
380 Freeport Blvd., Suite 11
Sparks, Nevada 89431

The claim is 1500 feet long and 600 feet wide, and 25 feet is claimed in a north direction and 1475 feet in a south direction from the location monument, at which the Notice of Location is posted, lengthwise of the claim, together with 300 feet in width on each side of the center of the claim. The general course of the lode deposit and premises is from the north to the south.

The location and number of each corner of this claim is shown on the claim map that is filed herewith. On the ground, each corner of the claim is marked with its appropriate number by an aluminum tag.


The description of each corner is as follows:

Corner No. 1 is a 3"x 5" PVC Pipe, NE Corner of Flat 96
Corner No. 2 is a 3"x 5" PVC Pipe, ESC of Flat 96
Corner No. 3 is a 3"x 5" PVC Pipe, SE Corner of Flat 96
Corner No. 4 is a 3"x 5" PVC Pipe, SW Corner of Flat 96
Corner No. 5 is a 3"x 5" PVC Pipe, WSC of Flat 96
Corner No. 6 is a 3"x 5" PVC Pipe, NW Corner of Flat 96

The monumentation and marking of the corners was completed by the 9th day of May, 1989.

The location work consisted of making a claim map as provided in NRS 517.040. Two copies of this claim map have been filed with the Eureka County Recorder, and the lode claim filing fee has been paid to the County Recorder.

Dated this 1st day of June, 1989


(Locator sign here)

OFFICIAL RECORDS
EUREKA COUNTY, NEVADA
MIN. RECLAM. RECORDER
FILE NO. 128157
FEB 5 6 25

RECORDED AT THE REQUEST OF
BOOK 199 PAGE 041
Arctic Precious Metals
89 JUN -7 AM 9:16

BOOK 199 PAGE 041

128158

CERTIFICATE OF LOCATION OF LODE MINING CLAIM

TO ALL WHOM IT MAY CONCERN:

The undersigned hereby certifies that they have located the Flat 98 Lode Mining Claim in Section 35, Township 19N., Range 52E., in the unknown Mining District, in Eureka County, in the State of Nevada, on the 7th day of May 1989.

The names and post office addresses of the locators are:

Arctic Precious Metals, Inc.
390 Freeport Blvd., Suite 11
Sparks, Nevada 89431

The claim is 1500 feet long and 600 feet wide, and 25 feet is claimed in a north direction and 1475 feet in a south direction from the location monument, at which the Notice of Location is posted, lengthwise of the claim, together with 300 feet in width on each side of the center of the claim. The general course of the lode deposit and premises is from the north to the south.

The location and number of each corner of this claim is shown on the claim map that is filed herewith. On the ground, each corner of the claim is marked with its appropriate number by an aluminum tag.

The description of each corner is as follows:

Corner No. 1 is a 3"x 5" PVC Pipe, NE Corner of Flat 98
Corner No. 2 is a 3"x 5" PVC Pipe, ESC of Flat 98
Corner No. 3 is a 3"x 5" PVC Pipe, SE Corner of Flat 98
Corner No. 4 is a 3"x 5" PVC Pipe, SW Corner of Flat 98
Corner No. 5 is a 3"x 5" PVC Pipe, WSC of Flat 98
Corner No. 6 is a 3"x 5" PVC Pipe, NW Corner of Flat 98

The monumentation and marking of the corners was completed by the 9th day of May, 1989.

The location work consisted of making a claim map as provided in NRS 517.040. Two copies of this claim map have been filed with the Eureka County Recorder, and the lode claim filing fee has been paid to the County Recorder.

Dated this 1st day of June, 1989

Bill B...
(Locator sign here)

OFFICIAL RECORDS
EUREKA COUNTY, NEVADA
M. H. REBBALE, RECORDER
FILE NO. 128158
625

RECORDED AT THE REQUEST OF:
BOOK 199 PAGE 042
Arctic Precious Metals
JUL 11 - 7 1989

BOOK 199 PAGE 042

128159

CERTIFICATE OF LOCATION OF LODE MINING CLAIM

TO ALL WHOM IT MAY CONCERN:

The undersigned hereby certifies that they have located the Flat 100 Lode Mining Claim in Section 35, Township 19N., Range 52E., in the unknown Mining District, in Eureka County, in the State of Nevada, on the 7th day of May 1989.

The names and post office addresses of the locators are:

Arctic Precious Metals, Inc.
390 Freeport Blvd., Suite 11
Sparks, Nevada

89431

The claim is 1500 feet long and 600 feet wide, and 25 feet is claimed in a north direction and 1475 feet in a south direction from the location monument, at which the Notice of Location is posted, lengthwise of the claim, together with 300 feet in width on each side of the center of the claim. The general course of the lode deposit and premises is from the north to the south.

The location and number of each corner of this claim is shown on the claim map that is filed herewith. On the ground, each corner of the claim is marked with its appropriate number by an aluminum tag.


The description of each corner is as follows:

Corner No. 1 is a 3"x 5" PVC Pipe, NE Corner of Flat 100
Corner No. 2 is a 3"x 5" PVC Pipe, ESC of Flat 100
Corner No. 3 is a 3"x 5" PVC Pipe, SE Corner of Flat 100
Corner No. 4 is a 3"x 5" PVC Pipe, SW Corner of Flat 100
Corner No. 5 is a 3"x 5" PVC Pipe, WSC of Flat 100
Corner No. 6 is a 3"x 5" PVC Pipe, NW Corner of Flat 100

The monumentation and marking of the corners was completed by the 9th day of May, 1989.

The location work consisted of making a claim map as provided in NRS 517.040. Two copies of this claim map have been filed with the Eureka County Recorder, and the lode claim filing fee has been paid to the County Recorder.

Dated this 1st day of June, 1989.


(Locator sign here)

128159

OFFICIAL RECORDS
EUREKA COUNTY, NEVADA
MIN. RECLAMATION FOLDER
FILE NO. 625

RECORDED AT THE REQUEST OF
BOOK 199 PAGE 043
Arctic Precious Metals
89 JUL -7 19:16

BOOK 199 PAGE 043

128160

CERTIFICATE OF LOCATION OF LODE MINING CLAIM

TO ALL WHOM IT MAY CONCERN:

The undersigned hereby certifies that they have located the Flat 102 Lode Mining Claim in Section 35, Township 19N., Range 52E., in the unknown Mining District, in Eureka County, in the State of Nevada, on the 7th day of May 1989.

The names and post office addresses of the locators are:

Arctic Precious Metals, Inc.
390 Freeport Blvd., Suite 11
Sparks, Nevada 89431

The claim is 1500 feet long and 600 feet wide, and 25 feet is claimed in a north direction and 1475 feet in a south direction from the location monument, at which the Notice of Location is posted, lengthwise of the claim, together with 300 feet in width on each side of the center of the claim. The general course of the lode deposit and premises is from the north to the south.

The location and number of each corner of this claim is shown on the claim map that is filed herewith. On the ground, each corner of the claim is marked with its appropriate number by an aluminum tag.


The description of each corner is as follows:

Corner No. 1 is a 3"x 5' PVC Pipe, NE Corner of Flat 102
Corner No. 2 is a 3"x 5' PVC Pipe, ESC of Flat 102
Corner No. 3 is a 3"x 5' PVC Pipe, SE Corner of Flat 102
Corner No. 4 is a 3"x 5' PVC Pipe, SW Corner of Flat 102
Corner No. 5 is a 3"x 5' PVC Pipe, WSC of Flat 102
Corner No. 6 is a 3"x 5' PVC Pipe, NW Corner of Flat 102

The monumentation and marking of the corners was completed by the 9th day of May, 1989.

The location work consisted of making a claim map as provided in NRS 517.040. Two copies of this claim map have been filed with the Eureka County Recorder, and the lode claim filing fee has been paid to the County Recorder.

Dated this 1st day of June, 1989


(Locator sign here)

128160
OFFICIAL RECORDS
EUREKA COUNTY, NEVADA
MINERAL RIGHTS RECORDER
FILE NO. 625

RECORDED AT THE REQUEST OF
BOOK 199 PAGE 044
Arctic Precious Metals
JUL - 7 1989

BOOK 199 PAGE 044

128161

CERTIFICATE OF LOCATION OF LODE MINING CLAIM

TO ALL WHOM IT MAY CONCERN:

The undersigned hereby certifies that they have located the Flat 104 Lode Mining Claim in Section 35, Township 19N., Range 52E., in the unknown Mining District, in Eureka County, in the State of Nevada, on the 8th day of May 1989.

The names and post office addresses of the locators are:

Arctic Precious Metals, Inc.
390 Freeport Blvd., Suite 11
Sparks, Nevada 89431

The claim is 1500 feet long and 600 feet wide, and 25 feet is claimed in a north direction and 1475 feet in a south direction from the location monument, at which the Notice of Location is posted, lengthwise of the claim, together with 300 feet in width on each side of the center of the claim. The general course of the lode deposit and premises is from the north to the south.

The location and number of each corner of this claim is shown on the claim map that is filed herewith. On the ground, each corner of the claim is marked with its appropriate number by an aluminum tag.

The description of each corner is as follows:

Corner No. 1 is a 3"x 5" PVC Pipe, NE Corner of Flat 104
Corner No. 2 is a 3"x 5" PVC Pipe, ESC of Flat 104
Corner No. 3 is a 3"x 5" PVC Pipe, SE Corner of Flat 104
Corner No. 4 is a 3"x 5" PVC Pipe, SW Corner of Flat 104
Corner No. 5 is a 3"x 5" PVC Pipe, WSC of Flat 104
Corner No. 6 is a 3"x 5" PVC Pipe, NW Corner of Flat 104

The monumentation and marking of the corners was completed by the 9th day of May 1989.

The location work consisted of making a claim map as provided in NRS 517.040. Two copies of this claim map have been filed with the Eureka County Recorder, and the lode claim filing fee has been paid to the County Recorder.

Dated this 1st day of June, 1989

Bill Bue
(Locator sign here)

128161
OFFICIAL RECORDS
EUREKA COUNTY, NEVADA
FILE NO. 625

RECORDED AT THE REQUEST OF
BOOK 199 PAGE 045
Arctic Precious Metals
JUL - 7 1989

BOOK 199 PAGE 045

128162

CERTIFICATE OF LOCATION OF LODE MINING CLAIM

TO ALL WHOM IT MAY CONCERN:

The undersigned hereby certifies that they have located the Flat 106 Lode Mining Claim in Section 35, Township 19N., Range 52E., in the unknown Mining District, in Eureka County, in the State of Nevada, on the 8th day of May 1989.

The names and post office addresses of the locators are:

Arctic Precious Metals, Inc.
390 Freeport Blvd., Suite 11
Sparks, Nevada 89431

The claim is 1500 feet long and 600 feet wide, and 25 feet is claimed in a north direction and 1475 feet in a south direction from the location monument, at which the Notice of Location is posted, lengthwise of the claim, together with 300 feet in width on each side of the center of the claim. The general course of the lode deposit and premises is from the north to the south.

The location and number of each corner of this claim is shown on the claim map that is filed herewith. On the ground, each corner of the claim is marked with its appropriate number by an aluminum tag.

The description of each corner is as follows:

Corner No. 1 is a 3"x 5" PVC Pipe, NE Corner of Flat 106
Corner No. 2 is a 3"x 5" PVC Pipe, ESC of Flat 106
Corner No. 3 is a 3"x 5" PVC Pipe, SE Corner of Flat 106
Corner No. 4 is a 3"x 5" PVC Pipe, SW Corner of Flat 106
Corner No. 5 is a 3"x 5" PVC Pipe, WSC of Flat 106
Corner No. 6 is a 3"x 5" PVC Pipe, NW Corner of Flat 106

The monumentation and marking of the corners was completed by the 9th day of May, 1989.

The location work consisted of making a claim map as provided in NRS 517.040. Two copies of this claim map have been filed with the Eureka County Recorder, and the lode claim filing fee has been paid to the County Recorder.

Dated this 1st day of June, 1989

Bill B...
(Locator sign here)

OFFICIAL RECORDS
EUREKA COUNTY, NEVADA
M.M. REBALEA, RECORDER
FILE NO. 128162
JUL 1 1989

RECORDED AT THE REQUEST OF
BOOK 199 PAGE 046
Arctic Precious Metals

BOOK 199 PAGE 046

128163

CERTIFICATE OF LOCATION OF LODE MINING CLAIM

TO ALL WHOM IT MAY CONCERN:

The undersigned hereby certifies that they have located the Flat 108 Lode Mining Claim in Section 35, Township 19N., Range 52E., in the unknown Mining District, in Eureka County, in the State of Nevada, on the 8th day of May 1989.

The names and post office addresses of the locators are:

Arctic Precious Metals, Inc.
390 Freeport Blvd., Suite 11
Sparks, Nevada 89431

The claim is 1500 feet long and 600 feet wide, and 25 feet is claimed in a north direction and 1475 feet in a south direction from the location monument, at which the Notice of Location is posted, lengthwise of the claim, together with 300 feet in width on each side of the center of the claim. The general course of the lode deposit and premises is from the north to the south.

The location and number of each corner of this claim is shown on the claim map that is filed herewith. On the ground, each corner of the claim is marked with its appropriate number by an aluminum tag.

The description of each corner is as follows:

Corner No. 1 is a 3"x 5" PVC Pipe, NE Corner of Flat 108
Corner No. 2 is a 3"x 5" PVC Pipe, ESC of Flat 108
Corner No. 3 is a 3"x 5" PVC Pipe, SE Corner of Flat 108
Corner No. 4 is a 3"x 5" PVC Pipe, SW Corner of Flat 108
Corner No. 5 is a 3"x 5" PVC Pipe, WSC of Flat 108
Corner No. 6 is a 3"x 5" PVC Pipe, NW Corner of Flat 108

The monumentation and marking of the corners was completed by the 9th day of May, 1989.

The location work consisted of making a claim map as provided in NRS 517.040. Two copies of this claim map have been filed with the Eureka County Recorder, and the lode claim filing fee has been paid to the County Recorder.

Dated this 1st day of June, 1989

Bill Breen
(Locator sign here)

128163

OFFICIAL RECORDS
EUREKA COUNTY, NEVADA
MIN. & RECL. ENL. RECORDER
FILE NO. 625

RECORDED AT THE REQUEST OF
BOOK 199 PAGE 647
Arctic Precious Metals
79 JUL -7 1989

BOOK 199 PAGE 647

128164

CERTIFICATE OF LOCATION OF LODE MINING CLAIM

TO ALL WHOM IT MAY CONCERN:

The undersigned hereby certifies that they have located the Flat 127 Lode Mining Claim in Section 34, Township 19N., Range 52E., in the unknown Mining District, in Eureka County, in the State of Nevada, on the 7th day of May 1989.

The names and post office addresses of the locators are:

Arctic Precious Metals, Inc.
390 Freeport Blvd., Suite 11
Sparks, Nevada 89431

The claim is 1500 feet long and 600 feet wide, and 25 feet is claimed in a south direction and 1475 feet in a north direction from the location monument, at which the Notice of Location is posted, lengthwise of the claim, together with 300 feet in width on each side of the center of the claim. The general course of the lode deposit and premises is from the north to the south.

The location and number of each corner of this claim is shown on the claim map that is filed herewith. On the ground, each corner of the claim is marked with its appropriate number by an aluminum tag.

The description of each corner is as follows:

Corner No. 1 is a 3"x 5" PVC Pipe, NE Corner of Flat 127
Corner No. 2 is a 3"x 5" PVC Pipe, ESC of Flat 127
Corner No. 3 is a 3"x 5" PVC Pipe, SE Corner of Flat 127
Corner No. 4 is a 3"x 5" PVC Pipe, SW Corner of Flat 127
Corner No. 5 is a 3"x 5" PVC Pipe, WSC of Flat 127
Corner No. 6 is a 3"x 5" PVC Pipe, NW Corner of Flat 127

The monumentation and marking of the corners was completed by the 9th day of May, 1989.

The location work consisted of making a claim map as provided in NRS 517.040. Two copies of this claim map have been filed with the Eureka County Recorder, and the lode claim filing fee has been paid to the County Recorder.

Dated this 1st day of June, 1989

Bill Brun
(Locator sign here)

128164
OFFICIAL RECORDS
EUREKA COUNTY, NEVADA
H.M. REBULEN, RECORDER
FILE NO. 625

RECORDED AT THE REQUEST OF
BOOK 199 PAGE 048
Arctic Precious Metals
JUL - 7 1989

BOOK 199 PAGE 048

128165

CERTIFICATE OF LOCATION OF LODE MINING CLAIM

TO ALL WHOM IT MAY CONCERN:

The undersigned hereby certifies that they have located the Flat 128 Lode Mining Claim in Section 34, Township 19N., Range 52E., in the unknown Mining District, in Eureka County, in the State of Nevada, on the 7th day of May 1989.

The names and post office addresses of the locators are:

Arctic Precious Metals, Inc.
390 Freeport Blvd., Suite 11
Sparks, Nevada 89431

The claim is 1500 feet long and 600 feet wide, and 25 feet is claimed in a south direction and 1475 feet in a north direction from the location monument, at which the Notice of Location is posted, lengthwise of the claim, together with 300 feet in width on each side of the center of the claim. The general course of the lode deposit and premises is from the north to the south.

The location and number of each corner of this claim is shown on the claim map that is filed herewith. On the ground, each corner of the claim is marked with its appropriate number by an aluminum tag.

The description of each corner is as follows:

Corner No. 1 is a 3"x 5" PVC Pipe, NE Corner of Flat 128
Corner No. 2 is a 3"x 5" PVC Pipe, ESC of Flat 128
Corner No. 3 is a 3"x 5" PVC Pipe, SE Corner of Flat 128
Corner No. 4 is a 3"x 5" PVC Pipe, SW Corner of Flat 128
Corner No. 5 is a 3"x 5" PVC Pipe, WSC of Flat 128
Corner No. 6 is a 3"x 5" PVC Pipe, NW Corner of Flat 128

The monumentation and marking of the corners was completed by the 9th day of May, 1989.

The location work consisted of making a claim map as provided in NRS 517.040. Two copies of this claim map have been filed with the Eureka County Recorder, and the lode claim filing fee has been paid to the County Recorder.

Dated this 1st day of June, 1989

Bill B...
(Locator sign here)

OFFICIAL RECORDS
EUREKA COUNTY, NEVADA
M.M. REBALEA, RECORDER
FILE NO. 128165
FEE \$ 6.25

RECORDED AT THE REQUEST OF
BOOK 199 PAGE 049
Arctic Precious Metals
JUN - 7 1989

BOOK 199 PAGE 049

128166

CERTIFICATE OF LOCATION OF LODE MINING CLAIM

TO ALL WHOM IT MAY CONCERN:

The undersigned hereby certifies that they have located the Flat 129 Lode Mining Claim in Section 34, Township 19N., Range 52E., in the unknown Mining District, in Eureka County, in the State of Nevada, on the 7th day of May 1989.

The names and post office addresses of the locators are:

Arctic Precious Metals, Inc.
390 Freeport Blvd., Suite 11
Sparks, Nevada 89431

The claim is 1500 feet long and 600 feet wide, and 25 feet is claimed in a south direction and 1475 feet in a north direction from the location monument, at which the Notice of Location is posted, lengthwise of the claim, together with 300 feet in width on each side of the center of the claim. The general course of the lode deposit and premises is from the north to the south.

The location and number of each corner of this claim is shown on the claim map that is filed herewith. On the ground, each corner of the claim is marked with its appropriate number by an aluminum tag.

The description of each corner is as follows:

Corner No. 1 is a 3"x 5' PVC Pipe, NE Corner of Flat 129
Corner No. 2 is a 3"x 5' PVC Pipe, ESC of Flat 129
Corner No. 3 is a 3"x 5' PVC Pipe, SE Corner of Flat 129
Corner No. 4 is a 3"x 5' PVC Pipe, SW Corner of Flat 129
Corner No. 5 is a 3"x 5' PVC Pipe, WSC of Flat 129
Corner No. 6 is a 3"x 5' PVC Pipe, NW Corner of Flat 129

The monumentation and marking of the corners was completed by the 9th day of May 1989.

The location work consisted of making a claim map as provided in NRS 517.040. Two copies of this claim map have been filed with the Eureka County Recorder, and the lode claim filing fee has been paid to the County Recorder.

Dated this 1st day of June 1989

Bill Bue
(Locator sign here)

OFFICIAL RECORDS
EUREKA COUNTY, NEVADA
FILE NO. 128166
FILE 3/6/89

RECORDED AT THE REQUEST OF
BOOK 199 PAGE 050
Arctic Precious Metals
JUN 7 1989

BOOK 199 PAGE 050

128167

CERTIFICATE OF LOCATION OF LODE MINING CLAIM

TO ALL WHOM IT MAY CONCERN:

The undersigned hereby certifies that they have located the Flat 130 Lode Mining Claim in Section 35, Township 19N., Range 52E., in the unknown Mining District, in Eureka County, in the State of Nevada, on the 7th day of May 1989.

The names and post office addresses of the locators are:

Arctic Precious Metals, Inc.
390 Freeport Blvd., Suite 11
Sparks, Nevada 89431

The claim is 1500 feet long and 600 feet wide, and 25 feet is claimed in a south direction and 1475 feet in a north direction from the location monument, at which the Notice of Location is posted, lengthwise of the claim, together with 300 feet in width on each side of the center of the claim. The general course of the lode deposit and premises is from the north to the south.

The location and number of each corner of this claim is shown on the claim map that is filed herewith. On the ground, each corner of the claim is marked with its appropriate number by an aluminum tag.


The description of each corner is as follows:

Corner No. 1 is a 3"x 5" PVC Pipe, NE Corner of Flat 130
Corner No. 2 is a 3"x 5" PVC Pipe, ESC of Flat 130
Corner No. 3 is a 3"x 5" PVC Pipe, SE Corner of Flat 130
Corner No. 4 is a 3"x 5" PVC Pipe, SW Corner of Flat 130
Corner No. 5 is a 3"x 5" PVC Pipe, WSC of Flat 130
Corner No. 6 is a 3"x 5" PVC Pipe, NW Corner of Flat 130

The monumentation and marking of the corners was completed by the 9th day of May 1989.

The location work consisted of making a claim map as provided in NRS 517.040. Two copies of this claim map have been filed with the Eureka County Recorder, and the lode claim filing fee has been paid to the County Recorder.

Dated this 1st day of June 1989


(Locator sign here)

OFFICIAL RECORDS
EUREKA COUNTY, NEVADA
FILE NO. 128167
FILE 5 625

RECORDED AT THE REQUEST OF
BOOK 199 PAGE 051
Arctic Precious Metals
JUL -7 1989

BOOK 199 PAGE 051

128168

CERTIFICATE OF LOCATION OF LODE MINING CLAIM

TO ALL WHOM IT MAY CONCERN:

The undersigned hereby certifies that they have located the Flat 131 Lode Mining Claim in Section 35, Township 19N., Range 52E., in the unknown Mining District, in Eureka County, in the State of Nevada, on the 7th day of May, 1989.

The names and post office addresses of the locators are:

Arctic Precious Metals, Inc.
390 Freeport Blvd., Suite 11
Sparks, Nevada 89431

The claim is 1500 feet long and 600 feet wide, and 25 feet is claimed in a south direction and 1475 feet in a north direction from the location monument, at which the Notice of Location is posted, lengthwise of the claim, together with 300 feet in width on each side of the center of the claim. The general course of the lode deposit and premises is from the north to the south.

The location and number of each corner of this claim is shown on the claim map that is filed herewith. On the ground, each corner of the claim is marked with its appropriate number by an aluminum tag.


The description of each corner is as follows:

Corner No. 1 is a 3"x 5" PVC Pipe, NE Corner of Flat 131
Corner No. 2 is a 3"x 5" PVC Pipe, ESC of Flat 131
Corner No. 3 is a 3"x 5" PVC Pipe, SE Corner of Flat 131
Corner No. 4 is a 3"x 5" PVC Pipe, SW Corner of Flat 131
Corner No. 5 is a 3"x 5" PVC Pipe, WSC of Flat 131
Corner No. 6 is a 3"x 5" PVC Pipe, NW Corner of Flat 131

The monumentation and marking of the corners was completed by the 9th day of May, 1989.

The location work consisted of making a claim map as provided in NRS 517.040. Two copies of this claim map have been filed with the Eureka County Recorder, and the lode claim filing fee has been paid to the County Recorder.

Dated this 1st day of June, 1989


(Locator sign here)

OFFICIAL RECORDS
EUREKA COUNTY, NEVADA
M.N. REBALANCE RECORDER
FILE NO. 128168
JUL 5 6 25

RECORDED AT THE REQUEST OF
BOOK 199 PAGE 152
Arctic Precious Metals
JUL -7 1989

BOOK 199 PAGE 152

128169

CERTIFICATE OF LOCATION OF LODE MINING CLAIM

TO ALL WHOM IT MAY CONCERN:

The undersigned hereby certifies that they have located the Flat 132 Lode Mining Claim in Section 26, Township 19N., Range 52E., in the unknown Mining District, in Eureka County, in the State of Nevada, on the 8th day of May 1989.

The names and post office addresses of the locators are:

Arctic Precious Metals, Inc.
390 Freeport Blvd., Suite 11
Sparks, Nevada 89431

The claim is 1500 feet long and 600 feet wide, and 25 feet is claimed in a north direction and 1475 feet in a south direction from the location monument, at which the Notice of Location is posted, lengthwise of the claim, together with 300 feet in width on each side of the center of the claim. The general course of the lode deposit and premises is from the north to the south.

The location and number of each corner of this claim is shown on the claim map that is filed herewith. On the ground, each corner of the claim is marked with its appropriate number by an aluminum tag.

The description of each corner is as follows:

Corner No. 1 is a 3"x 5" PVC Pipe, NE Corner of Flat 132
Corner No. 2 is a 3"x 5" PVC Pipe, ESC of Flat 132
Corner No. 3 is a 3"x 5" PVC Pipe, SE Corner of Flat 132
Corner No. 4 is a 3"x 5" PVC Pipe, SW Corner of Flat 132
Corner No. 5 is a 3"x 5" PVC Pipe, WSC of Flat 132
Corner No. 6 is a 3"x 5" PVC Pipe, NW Corner of Flat 132

The monumentation and marking of the corners was completed by the 9th day of May, 1989.

The location work consisted of making a claim map as provided in NRS 517.040. Two copies of this claim map have been filed with the Eureka County Recorder, and the lode claim filing fee has been paid to the County Recorder.

Dated this 1st day of June, 1989

Bill Burr
(Locator sign here)

128169
OFFICIAL RECORDS
EUREKA COUNTY, NEVADA
M.N. REBALANCE, RECORDER
FILE NO. 625

RECORDED AT THE REQUEST OF:
BOOK 199 PAGE 053
Arctic Precious Metals
JUL -7 1989

BOOK 1 88 PAGE 053

128170

CERTIFICATE OF LOCATION OF LODE MINING CLAIM

TO ALL WHOM IT MAY CONCERN:

The undersigned hereby certifies that they have located the Flat 133 Lode Mining Claim in Section 35, Township 19N., Range 52E., in the unknown Mining District, in Eureka County, in the State of Nevada, on the 7th day of May 1989.

The names and post office addresses of the locators are:

Arctic Precious Metals, Inc.
390 Freeport Blvd., Suite 11
Sparks, Nevada 89431

The claim is 1500 feet long and 600 feet wide, and 25 feet is claimed in a south direction and 1475 feet in a north direction from the location monument, at which the Notice of Location is posted, lengthwise of the claim, together with 300 feet in width on each side of the center of the claim. The general course of the lode deposit and premises is from the north to the south.

The location and number of each corner of this claim is shown on the claim map that is filed herewith. On the ground, each corner of the claim is marked with its appropriate number by an aluminum tag.

The description of each corner is as follows:

Corner No. 1 is a 3"x 5" PVC Pipe, NE Corner of Flat 133
Corner No. 2 is a 3"x 5" PVC Pipe, ESC of Flat 133
Corner No. 3 is a 3"x 5" PVC Pipe, SE Corner of Flat 133
Corner No. 4 is a 3"x 5" PVC Pipe, SW Corner of Flat 133
Corner No. 5 is a 3"x 5" PVC Pipe, WSC of Flat 133
Corner No. 6 is a 3"x 5" PVC Pipe, NW Corner of Flat 133

The monumentation and marking of the corners was completed by the 9th day of May, 1989.

The location work consisted of making a claim map as provided in NRS 517.040. Two copies of this claim map have been filed with the Eureka County Recorder, and the lode claim filing fee has been paid to the County Recorder.

Dated this 1st day of June, 1989.

Bill B...
(Locator sign here)

RECORDED AT THE REQUEST OF
BOOK 199 PAGE 054
Arctic Precious Metals
BB 111-7 A9:17
OFFICIAL RECORDS
EUREKA COUNTY, NEVADA
PLM REBAL EATL RECORDER
128170 FEE \$ 25

BOOK 199 PAGE 054

128171

CERTIFICATE OF LOCATION OF LODE MINING CLAIM

TO ALL WHOM IT MAY CONCERN:

The undersigned hereby certifies that they have located the Flat 134 Lode Mining Claim in Section 26, Township 19N., Range 52E., in the unknown Mining District, in Eureka County, in the State of Nevada, on the 8th day of May 1989.

The names and post office addresses of the locators are:

Arctic Precious Metals, Inc.
390 Freeport Blvd., Suite 11
Sparks, Nevada 89431

The claim is 1500 feet long and 600 feet wide, and 25 feet is claimed in a north direction and 1475 feet in a south direction from the location monument, at which the Notice of Location is posted, lengthwise of the claim, together with 300 feet in width on each side of the center of the claim. The general course of the lode deposit and premises is from the north to the south.

The location and number of each corner of this claim is shown on the claim map that is filed herewith. On the ground, each corner of the claim is marked with its appropriate number by an aluminum tag.

The description of each corner is as follows:

Corner No. 1 is a 3"x 5' PVC Pipe, NE Corner of Flat 134
Corner No. 2 is a 3"x 5' PVC Pipe, ESC of Flat 134
Corner No. 3 is a 3"x 5' PVC Pipe, SE Corner of Flat 134
Corner No. 4 is a 3"x 5' PVC Pipe, SW Corner of Flat 134
Corner No. 5 is a 3"x 5' PVC Pipe, WSC of Flat 134
Corner No. 6 is a 3"x 5' PVC Pipe, NW Corner of Flat 134

The monumentation and marking of the corners was completed by the 9th day of May, 1989.

The location work consisted of making a claim map as provided in NRS 517.040. Two copies of this claim map have been filed with the Eureka County Recorder, and the lode claim filing fee has been paid to the County Recorder.

Dated this 1st day of June, 1989

Bill Brown
(Locator sign here)

RECORDED AT THE REQUEST OF
BOOK 199 PAGE 055
Arctic Precious Metals
OFFICIAL RECORDS
EUREKA COUNTY, NEVADA
FILE NO. 128171
FILE \$ 6.25

BOOK 199 PAGE 055

128172

CERTIFICATE OF LOCATION OF LODE MINING CLAIM

TO ALL WHOM IT MAY CONCERN:

The undersigned hereby certifies that they have located the Flat 135 Lode Mining Claim in Section 35, Township 19N., Range 52E., in the unknown Mining District, in Eureka County, in the State of Nevada, on the 7th day of May 1989.

The names and post office addresses of the locators are:

Arctic Precious Metals, Inc.
390 Freeport Blvd., Suite 11
Sparks, Nevada 89431

The claim is 1500 feet long and 600 feet wide, and 25 feet is claimed in a south direction and 1475 feet in a north direction from the location monument, at which the Notice of Location is posted, lengthwise of the claim, together with 300 feet in width on each side of the center of the claim. The general course of the lode deposit and premises is from the north to the south.

The location and number of each corner of this claim is shown on the claim map that is filed herewith. On the ground, each corner of the claim is marked with its appropriate number by an aluminum tag.

The description of each corner is as follows:

Corner No. 1 is a 3"x 5" PVC Pipe, NE Corner of Flat 135
Corner No. 2 is a 3"x 5" PVC Pipe, ESC of Flat 135
Corner No. 3 is a 3"x 5" PVC Pipe, SE Corner of Flat 135
Corner No. 4 is a 3"x 5" PVC Pipe, SW Corner of Flat 135
Corner No. 5 is a 3"x 5" PVC Pipe, WSC of Flat 135
Corner No. 6 is a 3"x 5" PVC Pipe, NW Corner of Flat 135

The monumentation and marking of the corners was completed by the 9th day of May, 1989.

The location work consisted of making a claim map as provided in NRS 517.040. Two copies of this claim map have been filed with the Eureka County Recorder, and the lode claim filing fee has been paid to the County Recorder.

Dated this 1st day of June, 1989

Bill Br
(Locator sign here)

128172

OFFICIAL RECORD
EUREKA COUNTY, NEVADA
M. N. REBALLEN, RECORDER
FILE NO. 625

RECORDED AT THE REQUEST OF
BOOK 199 PAGE 056
Arctic Precious Metals
JUL -7 1989

BOOK 199 PAGE 056

128173

CERTIFICATE OF LOCATION OF LODE MINING CLAIM

TO ALL WHOM IT MAY CONCERN:

The undersigned hereby certifies that they have located the Flat 136 Lode Mining Claim in Section 26, Township 19N., Range 52E., in the unknown Mining District, in Eureka County, in the State of Nevada, on the 8th day of May 1989.

The names and post office addresses of the locators are:

Arctic Precious Metals, Inc.
390 Freeport Blvd., Suite 11
Sparks, Nevada 89431

The claim is 1500 feet long and 600 feet wide, and 25 feet is claimed in a north direction and 1475 feet in a south direction from the location monument, at which the Notice of Location is posted, lengthwise of the claim, together with 300 feet in width on each side of the center of the claim. The general course of the lode deposit and premises is from the north to the south.

The location and number of each corner of this claim is shown on the claim map that is filed herewith. On the ground, each corner of the claim is marked with its appropriate number by an aluminum tag.

The description of each corner is as follows:

Corner No. 1 is a 3"x 5" PVC Pipe, NE Corner of Flat 136
Corner No. 2 is a 3"x 5" PVC Pipe, ESC of Flat 136
Corner No. 3 is a 3"x 5" PVC Pipe, SE Corner of Flat 136
Corner No. 4 is a 3"x 5" PVC Pipe, SW Corner of Flat 136
Corner No. 5 is a 3"x 5" PVC Pipe, WSC of Flat 136
Corner No. 6 is a 3"x 5" PVC Pipe, NW Corner of Flat 136

The monumentation and marking of the corners was completed by the 9th day of May, 1989.

The location work consisted of making a claim map as provided in NRS 517.040. Two copies of this claim map have been filed with the Eureka County Recorder, and the lode claim filing fee has been paid to the County Recorder.

Dated this 1st day of June, 1989

Bill B...
(Locator sign here)

OFFICIAL RECORDS
EUREKA COUNTY, NEVADA
MIN. REBABLE MTL. RECORDER
128173 FEE \$ 25

RECORDED AT THE REQUEST OF
BOOK 199 PAGE 057
Arctic Precious Metals
JUL -7 1989

BOOK 199 PAGE 057

128174

CERTIFICATE OF LOCATION OF LODE MINING CLAIM

TO ALL WHOM IT MAY CONCERN:

The undersigned hereby certifies that they have located the Flat 137 Lode Mining Claim in Section 35, Township 19N., Range 52E., in the unknown Mining District, in Eureka County, in the State of Nevada, on the 7th day of May 1989.

The names and post office addresses of the locators are:

Arctic Precious Metals, Inc.
390 Freeport Blvd., Suite 11
Sparks, Nevada 89431

The claim is 1500 feet long and 600 feet wide, and 25 feet is claimed in a south direction and 1475 feet in a north direction from the location monument, at which the Notice of Location is posted, lengthwise of the claim, together with 300 feet in width on each side of the center of the claim. The general course of the lode deposit and premises is from the north to the south.

The location and number of each corner of this claim is shown on the claim map that is filed herewith. On the ground, each corner of the claim is marked with its appropriate number by an aluminum tag.

The description of each corner is as follows:

Corner No. 1 is a 3"x 5" PVC Pipe, NE Corner of Flat 137
Corner No. 2 is a 3"x 5" PVC Pipe, ESC of Flat 137
Corner No. 3 is a 3"x 5" PVC Pipe, SE Corner of Flat 137
Corner No. 4 is a 3"x 5" PVC Pipe, SW Corner of Flat 137
Corner No. 5 is a 3"x 5" PVC Pipe, WSC of Flat 137
Corner No. 6 is a 3"x 5" PVC Pipe, NW Corner of Flat 137

The monumentation and marking of the corners was completed by the 9th day of May 1989.

The location work consisted of making a claim map as provided in NRS 517.040. Two copies of this claim map have been filed with the Eureka County Recorder, and the lode claim filing fee has been paid to the County Recorder.

Dated this 1st day of June 1989

Paul B.
(Locator sign here)

OFFICIAL RECORDS
EUREKA COUNTY, NEVADA
MINERAL CLAIM RECORDER
FILE NO. 128174
FEE \$6.25

RECORDED AT THE REQUEST OF
BOOK 199 PAGE 058
Arctic Precious Metals
BY JLL - 7 AG 117

BOOK 199 PAGE 058

128175

CERTIFICATE OF LOCATION OF LODE MINING CLAIM

TO ALL WHOM IT MAY CONCERN:

The undersigned hereby certifies that they have located the Flat 138 Lode Mining Claim in Section 26, Township 19N., Range 52E., in the unknown Mining District, in Eureka County, in the State of Nevada, on the 8th day of May 1989.

The names and post office addresses of the locators are:

Arctic Precious Metals, Inc.
390 Freeport Blvd., Suite 11
Sparks, Nevada 89431

The claim is 1500 feet long and 600 feet wide, and 25 feet is claimed in a north direction and 1475 feet in a south direction from the location monument, at which the Notice of Location is posted, lengthwise of the claim, together with 300 feet in width on each side of the center of the claim. The general course of the lode deposit and premises is from the north to the south.

The location and number of each corner of this claim is shown on the claim map that is filed herewith. On the ground, each corner of the claim is marked with its appropriate number by an aluminum tag.

The description of each corner is as follows:

Corner No. 1 is a 3"x 5" PVC Pipe, NE Corner of Flat 138
Corner No. 2 is a 3"x 5" PVC Pipe, ESC of Flat 138
Corner No. 3 is a 3"x 5" PVC Pipe, SE Corner of Flat 138
Corner No. 4 is a 3"x 5" PVC Pipe, SW Corner of Flat 138
Corner No. 5 is a 3"x 5" PVC Pipe, WSC of Flat 138
Corner No. 6 is a 3"x 5" PVC Pipe, NW Corner of Flat 138

The monumentation and marking of the corners was completed by the 9th day of May, 1989.

The location work consisted of making a claim map as provided in NRS 517.040. Two copies of this claim map have been filed with the Eureka County Recorder, and the lode claim filing fee has been paid to the County Recorder.

Dated this 1st day of June, 1989.

Bill Bee
(Locator sign here)

128175
OFFICIAL RECORDS
EUREKA COUNTY, NEVADA
FILE NO. 128175
FILED 6-25

RECORDED AT THE REQUEST OF
BOOK 199 PAGE 059
Arctic Precious Metals

BOOK 199 PAGE 059

128176

CERTIFICATE OF LOCATION OF LODE MINING CLAIM

TO ALL WHOM IT MAY CONCERN:

The undersigned hereby certifies that they have located the Flat 139 Lode Mining Claim in Section 35, Township 19N., Range 52E., in the unknown Mining District, in Eureka County, in the State of Nevada, on the 8th day of May 1989.

The names and post office addresses of the locators are:

Arctic Precious Metals, Inc.
390 Freeport Blvd., Suite 11
Sparks, Nevada 89431

The claim is 1500 feet long and 600 feet wide, and 25 feet is claimed in a south direction and 1475 feet in a north direction from the location monument, at which the Notice of Location is posted, lengthwise of the claim, together with 300 feet in width on each side of the center of the claim. The general course of the lode deposit and premises is from the north to the south.

The location and number of each corner of this claim is shown on the claim map that is filed herewith. On the ground, each corner of the claim is marked with its appropriate number by an aluminum tag.

The description of each corner is as follows:

Corner No. 1 is a 3"x 5" PVC Pipe, NE Corner of Flat 139
Corner No. 2 is a 3"x 5" PVC Pipe, ESC of Flat 139
Corner No. 3 is a 3"x 5" PVC Pipe, SE Corner of Flat 139
Corner No. 4 is a 3"x 5" PVC Pipe, SW Corner of Flat 139
Corner No. 5 is a 3"x 5" PVC Pipe, WSC of Flat 139
Corner No. 6 is a 3"x 5" PVC Pipe, NW Corner of Flat 139

The monumentation and marking of the corners was completed by the 9th day of May, 1989.

The location work consisted of making a claim map as provided in NRS 517.040. Two copies of this claim map have been filed with the Eureka County Recorder, and the lode claim filing fee has been paid to the County Recorder.

Dated this 1st day of June, 1989

Bill Burr
(Locator sign here)

OFFICIAL RECORDS
EUREKA COUNTY, NEVADA
MIN. RECL. REC'D
FILE NO. 128176
FILE \$ 6.25

RECORDED AT THE REQUEST OF
BOOK 199 PAGE 060
Arctic Precious Metals
JUL - 7 1989

BOOK 199 PAGE 060

128177

CERTIFICATE OF LOCATION OF LODE MINING CLAIM

TO ALL WHOM IT MAY CONCERN:

The undersigned hereby certifies that they have located the Flat 140 Lode Mining Claim in Section 26, Township 19N., Range 52E., in the unknown Mining District, in Eureka County, in the State of Nevada, on the 8th day of May 1989.

The names and post office addresses of the locators are:

Arctic Precious Metals, Inc.
390 Freeport Blvd., Suite 11
Sparks, Nevada 89431

The claim is 1500 feet long and 600 feet wide, and 25 feet is claimed in a north direction and 1475 feet in a south direction from the location monument, at which the Notice of Location is posted, lengthwise of the claim, together with 300 feet in width on each side of the center of the claim. The general course of the lode deposit and premises is from the north to the south.

The location and number of each corner of this claim is shown on the claim map that is filed herewith. On the ground, each corner of the claim is marked with its appropriate number by an aluminum tag.


The description of each corner is as follows:

Corner No. 1 is a 3"x 5" PVC Pipe, NE Corner of Flat 140
Corner No. 2 is a 3"x 5" PVC Pipe, ESC of Flat 140
Corner No. 3 is a 3"x 5" PVC Pipe, SE Corner of Flat 140
Corner No. 4 is a 3"x 5" PVC Pipe, SW Corner of Flat 140
Corner No. 5 is a 3"x 5" PVC Pipe, WSC of Flat 140
Corner No. 6 is a 3"x 5" PVC Pipe, NW Corner of Flat 140

The monumentation and marking of the corners was completed by the 9th day of May, 1989.

The location work consisted of making a claim map as provided in NRS 517.040. Two copies of this claim map have been filed with the Eureka County Recorder, and the lode claim filing fee has been paid to the County Recorder.

Dated this 1st day of June, 1989


(Locator sign here)

128177

OFFICIAL RECORDS
EUREKA COUNTY, NEVADA
MIN. REBAL. RECORDER
FILE NO. 625

RECORDED AT THE REQUEST OF
BOOK 199 PAGE 061
Arctic Precious Metals
89 JUL -7 19:17

BOOK 199 PAGE 061

128178

CERTIFICATE OF LOCATION OF LODE MINING CLAIM

TO ALL WHOM IT MAY CONCERN:

The undersigned hereby certifies that they have located the Flat 141 Lode Mining Claim in Section 35, Township 19N., Range 52E., in the unknown Mining District, in Eureka County, in the State of Nevada, on the 8th day of May 1989.

The names and post office addresses of the locators are:

Arctic Precious Metals, Inc.
390 Freeport Blvd., Suite 11
Sparks, Nevada 89431

The claim is 1500 feet long and 600 feet wide, and 25 feet is claimed in a south direction and 1475 feet in a north direction from the location monument, at which the Notice of Location is posted, lengthwise of the claim, together with 300 feet in width on each side of the center of the claim. The general course of the lode deposit and premises is from the north to the south.

The location and number of each corner of this claim is shown on the claim map that is filed herewith. On the ground, each corner of the claim is marked with its appropriate number by an aluminum tag.

The description of each corner is as follows:

Corner No. 1 is a 3"x 5" PVC Pipe, NE Corner of Flat 141
Corner No. 2 is a 3"x 5" PVC Pipe, ESC of Flat 141
Corner No. 3 is a 3"x 5" PVC Pipe, SE Corner of Flat 141
Corner No. 4 is a 3"x 5" PVC Pipe, SW Corner of Flat 141
Corner No. 5 is a 3"x 5" PVC Pipe, WSC of Flat 141
Corner No. 6 is a 3"x 5" PVC Pipe, NW Corner of Flat 141

The monumentation and marking of the corners was completed by the 9th day of May, 1989.

The location work consisted of making a claim map as provided in NRS 517.040. Two copies of this claim map have been filed with the Eureka County Recorder, and the lode claim filing fee has been paid to the County Recorder.

Dated this 1st day of June, 1989

Bill Brew
(Locator sign here)

128178
OFFICIAL RECORDS
EUREKA COUNTY, NEVADA
FILE NO. 6-25
FEE \$ 17

RECORDED AT THE REQUEST OF
BOOK 199 PAGE 062
Arctic Precious Metals
JUL -7 1989

128179

CERTIFICATE OF LOCATION OF LODE MINING CLAIM

TO ALL WHOM IT MAY CONCERN:

The undersigned hereby certifies that they have located the Flat 142 Lode Mining Claim in Section 26, Township 19N., Range 52E., in the unknown Mining District, in Eureka County, in the State of Nevada, on the 8th day of May 1989.

The names and post office addresses of the locators are:

Arctic Precious Metals, Inc.
390 Freeport Blvd., Suite 11
Sparks, Nevada 89431

The claim is 1500 feet long and 600 feet wide, and 25 feet is claimed in a north direction and 1475 feet in a south direction from the location monument, at which the Notice of Location is posted, lengthwise of the claim, together with 300 feet in width on each side of the center of the claim. The general course of the lode deposit and premises is from the north to the south.

The location and number of each corner of this claim is shown on the claim map that is filed herewith. On the ground, each corner of the claim is marked with its appropriate number by an aluminum tag.

The description of each corner is as follows:

Corner No. 1 is a 3"x 5" PVC Pipe, NE Corner of Flat 142
Corner No. 2 is a 3"x 5" PVC Pipe, ESC of Flat 142
Corner No. 3 is a 3"x 5" PVC Pipe, SE Corner of Flat 142
Corner No. 4 is a 3"x 5" PVC Pipe, SW Corner of Flat 142
Corner No. 5 is a 3"x 5" PVC Pipe, WSC of Flat 142
Corner No. 6 is a 3"x 5" PVC Pipe, NW Corner of Flat 142

The monumentation and marking of the corners was completed by the 9th day of May, 1989.

The location work consisted of making a claim map as provided in NRS 517.040. Two copies of this claim map have been filed with the Eureka County Recorder, and the lode claim filing fee has been paid to the County Recorder.

Dated this 1st day of June, 1989

Bill Brown
(Locator sign here)

128179

OFFICIAL RECORDS
EUREKA COUNTY, NEVADA
MIN. REBATE FILE
FILE NO. 625

RECORDED AT THE REQUEST OF
BOOK 199 PAGE 063
Arctic Precious Metals
89 JUL -7 A9:17

BOOK 199 PAGE 063

128180
CERTIFICATE OF LOCATION OF LODE MINING CLAIM

TO ALL WHOM IT MAY CONCERN:

The undersigned hereby certifies that they have located the Flat 143 Lode Mining Claim in Section 35, Township 19N., Range 52E., in the unknown Mining District, in Eureka County, in the State of Nevada, on the 8th day of May 1989.

The names and post office addresses of the locators are:

Arctic Precious Metals, Inc.
390 Freeport Blvd., Suite 11
Sparks, Nevada 89431

The claim is 1500 feet long and 600 feet wide, and 25 feet is claimed in a south direction and 1475 feet in a north direction from the location monument, at which the Notice of Location is posted, lengthwise of the claim, together with 300 feet in width on each side of the center of the claim. The general course of the lode deposit and premises is from the north to the south.

The location and number of each corner of this claim is shown on the claim map that is filed herewith. On the ground, each corner of the claim is marked with its appropriate number by an aluminum tag.

The description of each corner is as follows:

Corner No. 1 is a 3"x 5" PVC Pipe, NE Corner of Flat 143
Corner No. 2 is a 3"x 5" PVC Pipe, ESC of Flat 143
Corner No. 3 is a 3"x 5" PVC Pipe, SE Corner of Flat 143
Corner No. 4 is a 3"x 5" PVC Pipe, SW Corner of Flat 143
Corner No. 5 is a 3"x 5" PVC Pipe, WSC of Flat 143
Corner No. 6 is a 3"x 5" PVC Pipe, NW Corner of Flat 143

The monumentation and marking of the corners was completed by the 9th day of May, 1989.

The location work consisted of making a claim map as provided in NRS 517.040. Two copies of this claim map have been filed with the Eureka County Recorder, and the lode claim filing fee has been paid to the County Recorder.

Dated this 1st day of June, 1989

Bill Burr
(Locator sign here)

OFFICIAL RECORDS
EUREKA COUNTY, NEVADA
M. R. BALTZ, RECORDER
FILE NO. 128180 FILE 5625

RECORDED AT THE REQUEST OF
BOOK 189 PAGE 064
Arctic Precious Metals
JL-7 A9:17

BOOK 189 PAGE 064

128181

CERTIFICATE OF LOCATION OF LODE MINING CLAIM

TO ALL WHOM IT MAY CONCERN:

The undersigned hereby certifies that they have located the Flat 144 Lode Mining Claim in Section 26, Township 19N., Range 52E., in the unknown Mining District, in Eureka County, in the State of Nevada, on the 8th day of May 1989.

The names and post office addresses of the locators are:

Arctic Precious Metals, Inc.
390 Freeport Blvd., Suite 11
Sparks, Nevada 89431

The claim is 1500 feet long and 600 feet wide, and 25 feet is claimed in a north direction and 1475 feet in a south direction from the location monument, at which the Notice of Location is posted, lengthwise of the claim, together with 300 feet in width on each side of the center of the claim. The general course of the lode deposit and premises is from the north to the south.

The location and number of each corner of this claim is shown on the claim map that is filed herewith. On the ground, each corner of the claim is marked with its appropriate number by an aluminum tag.

The description of each corner is as follows:

Corner No. 1 is a 3"x 5" PVC Pipe, NE Corner of Flat 144
Corner No. 2 is a 3"x 5" PVC Pipe, ESC of Flat 144
Corner No. 3 is a 3"x 5" PVC Pipe, SE Corner of Flat 144
Corner No. 4 is a 3"x 5" PVC Pipe, SW Corner of Flat 144
Corner No. 5 is a 3"x 5" PVC Pipe, WSC of Flat 144
Corner No. 6 is a 3"x 5" PVC Pipe, NW Corner of Flat 144

The monumentation and marking of the corners was completed by the 9th day of May, 1989.

The location work consisted of making a claim map as provided in NRS 517.040. Two copies of this claim map have been filed with the Eureka County Recorder, and the lode claim filing fee has been paid to the County Recorder.

Dated this 1st day of June, 1989

Bill B...
(Locator sign here)

OFFICIAL RECORDS
EUREKA COUNTY, NEVADA
FILE NO. 128181
FILE 5/25

RECORDED AT THE REQUEST OF
BOOK 199 PAGE 065
Arctic Precious Metals
89 JUN -7 AM 11:17

BOOK 199 PAGE 065

128182

CERTIFICATE OF LOCATION OF LODE MINING CLAIM

TO ALL WHOM IT MAY CONCERN:

The undersigned hereby certifies that they have located the Flat 163 Lode Mining Claim in Section 26, Township 19N., Range 52E., in the unknown Mining District, in Eureka County, in the State of Nevada, on the 8th day of May 1989.

The names and post office addresses of the locators are:

Arctic Precious Metals, Inc.
390 Freeport Blvd., Suite 11
Sparks, Nevada 89431

The claim is 1500 feet long and 600 feet wide, and 25 feet is claimed in a south direction and 1475 feet in a north direction from the location monument, at which the Notice of Location is posted, lengthwise of the claim, together with 300 feet in width on each side of the center of the claim. The general course of the lode deposit and premises is from the north to the south.

The location and number of each corner of this claim is shown on the claim map that is filed herewith. On the ground, each corner of the claim is marked with its appropriate number by an aluminum tag.

The description of each corner is as follows:

Corner No. 1 is a 3"x 5" PVC Pipe, NE Corner of Flat 163
Corner No. 2 is a 3"x 5" PVC Pipe, ESC of Flat 163
Corner No. 3 is a 3"x 5" PVC Pipe, SE Corner of Flat 163
Corner No. 4 is a 3"x 5" PVC Pipe, SW Corner of Flat 163
Corner No. 5 is a 3"x 5" PVC Pipe, WSC of Flat 163
Corner No. 6 is a 3"x 5" PVC Pipe, NW Corner of Flat 163

The monumentation and marking of the corners was completed by the 9th day of May, 1989.

The location work consisted of making a claim map as provided in NRS 517.040. Two copies of this claim map have been filed with the Eureka County Recorder, and the lode claim filing fee has been paid to the County Recorder.

Dated this 1st day of June, 1989

Bill Bue
(Locator sign here)

OFFICIAL RECORDS
EUREKA COUNTY, NEVADA
FILE NO. 128182
FILE 3/25

RECORDED AT THE REQUEST OF
BOOK 199 PAGE 066
Arctic Precious Metals
89 JUL -7 19:17

BOOK 199 PAGE 066

128183

CERTIFICATE OF LOCATION OF LODE MINING CLAIM

TO ALL WHOM IT MAY CONCERN:

The undersigned hereby certifies that they have located the Flat 164 Lode Mining Claim in Section 26, Township 19N., Range 52E., in the unknown Mining District, in Eureka County, in the State of Nevada, on the 8th day of May 1989.

The names and post office addresses of the locators are:

Arctic Precious Metals, Inc.
390 Freeport Blvd., Suite 11
Sparks, Nevada 89431

The claim is 1500 feet long and 600 feet wide, and 25 feet is claimed in a south direction and 1475 feet in a north direction from the location monument, at which the Notice of Location is posted, lengthwise of the claim, together with 300 feet in width on each side of the center of the claim. The general course of the lode deposit and premises is from the north to the south.

The location and number of each corner of this claim is shown on the claim map that is filed herewith. On the ground, each corner of the claim is marked with its appropriate number by an aluminum tag.

The description of each corner is as follows:

Corner No. 1 is a 3"x 5' PVC Pipe, NE Corner of Flat 164
Corner No. 2 is a 3"x 5' PVC Pipe, ESC of Flat 164
Corner No. 3 is a 3"x 5' PVC Pipe, SE Corner of Flat 164
Corner No. 4 is a 3"x 5' PVC Pipe, SW Corner of Flat 164
Corner No. 5 is a 3"x 5' PVC Pipe, WSC of Flat 164
Corner No. 6 is a 3"x 5' PVC Pipe, NW Corner of Flat 164

The monumentation and marking of the corners was completed by the 9th day of May, 1989.

The location work consisted of making a claim map as provided in NRS 517.040. Two copies of this claim map have been filed with the Eureka County Recorder, and the lode claim filing fee has been paid to the County Recorder.

Dated this 1st day of June, 1989

Bill B...
(Locator sign here)

128183

OFFICIAL RECORDS
EUREKA COUNTY, NEVADA
FILE NO. 625

RECORDED AT THE REQUEST OF
BOOK 199 PAGE 667
Arctic Precious Metals
JL - 7 89:17

BOOK 199 PAGE 667

128184

CERTIFICATE OF LOCATION OF LODE MINING CLAIM

TO ALL WHOM IT MAY CONCERN:

The undersigned hereby certifies that they have located the Flat 165 Lode Mining Claim in Section 26, Township 19N., Range 52E., in the unknown Mining District, in Eureka County, in the State of Nevada, on the 8th day of May 1989.

The names and post office addresses of the locators are:

Arctic Precious Metals, Inc.
390 Freeport Blvd., Suite 11
Sparks, Nevada 89431

The claim is 1500 feet long and 600 feet wide, and 25 feet is claimed in a south direction and 1475 feet in a north direction from the location monument, at which the Notice of Location is posted, lengthwise of the claim, together with 300 feet in width on each side of the center of the claim. The general course of the lode deposit and premises is from the north to the south.

The location and number of each corner of this claim is shown on the claim map that is filed herewith. On the ground, each corner of the claim is marked with its appropriate number by an aluminum tag.

The description of each corner is as follows:

Corner No. 1 is a 3"x 5" PVC Pipe, NE Corner of Flat 165
Corner No. 2 is a 3"x 5" PVC Pipe, ESC of Flat 165
Corner No. 3 is a 3"x 5" PVC Pipe, SE Corner of Flat 165
Corner No. 4 is a 3"x 5" PVC Pipe, SW Corner of Flat 165
Corner No. 5 is a 3"x 5" PVC Pipe, WSC of Flat 165
Corner No. 6 is a 3"x 5" PVC Pipe, NW Corner of Flat 165

The monumentation and marking of the corners was completed by the 9th day of May, 1989.

The location work consisted of making a claim map as provided in NRS 517.040. Two copies of this claim map have been filed with the Eureka County Recorder, and the lode claim filing fee has been paid to the County Recorder.

Dated this 1st day of June, 1989

Bill Bue

(Locator sign here)

128184
OFFICIAL RECORDS
EUREKA COUNTY, NEVADA
M.N. REDEVELOPMENT RECORDER
FILE NO. 625
FEE \$ 25

RECORDED AT THE REQUEST OF
BOOK 199 PAGE 068
Arctic Precious Metals
JUL - 7 1989

BOOK 199 PAGE 068

128185

CERTIFICATE OF LOCATION OF LODE MINING CLAIM

TO ALL WHOM IT MAY CONCERN:

The undersigned hereby certifies that they have located the Flat 166 Lode Mining Claim in Section 26, Township 19N., Range 52E., in the unknown Mining District, in Eureka County, in the State of Nevada, on the 8th day of May, 1989.

The names and post office addresses of the locators are:

Arctic Precious Metals, Inc.
390 Freeport Blvd., Suite 11
Sparks, Nevada 89431

The claim is 1500 feet long and 600 feet wide, and 25 feet is claimed in a south direction and 1475 feet in a north direction from the location monument, at which the Notice of Location is posted, lengthwise of the claim, together with 300 feet in width on each side of the center of the claim. The general course of the lode deposit and premises is from the north to the south.

The location and number of each corner of this claim is shown on the claim map that is filed herewith. On the ground, each corner of the claim is marked with its appropriate number by an aluminum tag.

The description of each corner is as follows:

Corner No. 1 is a 3"x 5" PVC Pipe, NE Corner of Flat 166
Corner No. 2 is a 3"x 5" PVC Pipe, ESC of Flat 166
Corner No. 3 is a 3"x 5" PVC Pipe, SE Corner of Flat 166
Corner No. 4 is a 3"x 5" PVC Pipe, SW Corner of Flat 166
Corner No. 5 is a 3"x 5" PVC Pipe, WSC of Flat 166
Corner No. 6 is a 3"x 5" PVC Pipe, NW Corner of Flat 166

The monumentation and marking of the corners was completed by the 9th day of May, 1989.

The location work consisted of making a claim map as provided in NRS 517.040. Two copies of this claim map have been filed with the Eureka County Recorder, and the lode claim filing fee has been paid to the County Recorder.

Dated this 1st day of June, 1989

Bill B.
(Locator sign here)

OFFICIAL RECORDS
EUREKA COUNTY, NEVADA
FILE NO. 128185
FEE \$ 6.25

RECORDED AT THE REQUEST OF
BOOK 199, PAGE 069
Arctic Precious Metals
JUL -7 1989

BOOK 199 PAGE 069

128186

CERTIFICATE OF LOCATION OF LODE MINING CLAIM

TO ALL WHOM IT MAY CONCERN:

The undersigned hereby certifies that they have located the Flat 167 Lode Mining Claim in Section 26, Township 19N., Range 52E., in the unknown Mining District, in Eureka County, in the State of Nevada, on the 8th day of May, 1989.

The names and post office addresses of the locators are:

Arctic Precious Metals, Inc.
390 Freeport Blvd., Suite 11
Sparks, Nevada 89431

The claim is 1500 feet long and 600 feet wide, and 25 feet is claimed in a south direction and 1475 feet in a north direction from the location monument, at which the Notice of Location is posted, lengthwise of the claim, together with 300 feet in width on each side of the center of the claim. The general course of the lode deposit and premises is from the north to the south.

The location and number of each corner of this claim is shown on the claim map that is filed herewith. On the ground, each corner of the claim is marked with its appropriate number by an aluminum tag.

The description of each corner is as follows:

Corner No. 1 is a 3"x 5" PVC Pipe, NE Corner of Flat 167
Corner No. 2 is a 3"x 5" PVC Pipe, ESC of Flat 167
Corner No. 3 is a 3"x 5" PVC Pipe, SE Corner of Flat 167
Corner No. 4 is a 3"x 5" PVC Pipe, SW Corner of Flat 167
Corner No. 5 is a 3"x 5" PVC Pipe, WSC of Flat 167
Corner No. 6 is a 3"x 5" PVC Pipe, NW Corner of Flat 167

The monumentation and marking of the corners was completed by the 9th day of May, 1989.

The location work consisted of making a claim map as provided in NRS 517.040. Two copies of this claim map have been filed with the Eureka County Recorder, and the lode claim filing fee has been paid to the County Recorder.

Dated this 1st day of June, 1989.

Bill Bue
(Locator sign here)

128186

OFFICIAL RECORDS
EUREKA COUNTY, NEVADA
MINERAL CLAIM RECORDER
FILE NO. 625

RECORDED AT THE REQUEST OF
BOOK 199 PAGE 070
Arctic Precious Metals
JUL - 7 1989

BOOK 199 PAGE 070

128187

CERTIFICATE OF LOCATION OF LODE MINING CLAIM

TO ALL WHOM IT MAY CONCERN:

The undersigned hereby certifies that they have located the Flat 168 Lode Mining Claim in Section 26, Township 19N., Range 52E., in the unknown Mining District, in Eureka County, in the State of Nevada, on the 8th day of May 1989.

The names and post office addresses of the locators are:

Arctic Precious Metals, Inc.
390 Freeport Blvd., Suite 11
Sparks, Nevada 89431

The claim is 1500 feet long and 600 feet wide, and 25 feet is claimed in a south direction and 1475 feet in a north direction from the location monument, at which the Notice of Location is posted, lengthwise of the claim, together with 300 feet in width on each side of the center of the claim. The general course of the lode deposit and premises is from the north to the south.

The location and number of each corner of this claim is shown on the claim map that is filed herewith. On the ground, each corner of the claim is marked with its appropriate number by an aluminum tag.

The description of each corner is as follows:

Corner No. 1 is a 3"x 5" PVC Pipe, NE Corner of Flat 168
Corner No. 2 is a 3"x 5" PVC Pipe, ESC of Flat 168
Corner No. 3 is a 3"x 5" PVC Pipe, SE Corner of Flat 168
Corner No. 4 is a 3"x 5" PVC Pipe, SW Corner of Flat 168
Corner No. 5 is a 3"x 5" PVC Pipe, WSC of Flat 168
Corner No. 6 is a 3"x 5" PVC Pipe, NW Corner of Flat 168

The monumentation and marking of the corners was completed by the 9th day of May, 1989.

The location work consisted of making a claim map as provided in NRS 517.040. Two copies of this claim map have been filed with the Eureka County Recorder, and the lode claim filing fee has been paid to the County Recorder.

Dated this 1st day of June, 1989

Bill B...
(Locator sign here)

128187

OFFICIAL RECORDS
EUREKA COUNTY, NEVADA
M.N. REBALANCE RECORDER
FILE NO. 625

RECORDED AT THE REQUEST OF
BOOK 199 PAGE 071
Arctic Precious Metals
JUL - 7 1989

BOOK 199 PAGE 071

128188

CERTIFICATE OF LOCATION OF LODE MINING CLAIM

TO ALL WHOM IT MAY CONCERN:

The undersigned hereby certifies that they have located the Flat 193 Lode Mining Claim in Section 34, Township 19N., Range 52E., in the unknown Mining District, in Eureka County, in the State of Nevada, on the 9th day of May, 1989.

The names and post office addresses of the locators are:

Arctic Precious Metals, Inc.
390 Freeport Blvd., Suite 11
Sparks, Nevada 89431

The claim is 1200 feet long and 134 feet wide, and 25 feet is claimed in a west direction and 1175 feet in a east direction from the location monument, at which the Notice of Location is posted, lengthwise of the claim, together with 67 feet in width on each side of the center of the claim. The general course of the lode deposit and premises is from the east to the west.

The location and number of each corner of this claim is shown on the claim map that is filed herewith. On the ground, each corner of the claim is marked with its appropriate number by an aluminum tag.

The description of each corner is as follows:

Corner No. 1 is a 3"x 5" PVC Pipe, NE Corner of Flat 193
Corner No. 2 is a 3"x 5" PVC Pipe, SE Corner of Flat 193
Corner No. 3 is a 3"x 5" PVC Pipe, SSC of Flat 193
Corner No. 4 is a 3"x 5" PVC Pipe, SW Corner of Flat 193
Corner No. 5 is a 3"x 5" PVC Pipe, NW Corner of Flat 193
Corner No. 6 is a 3"x 5" PVC Pipe, NSC of Flat 193

The monumentation and marking of the corners was completed by the 9th day of May, 1989.

The location work consisted of making a claim map as provided in NRS 517.040. Two copies of this claim map have been filed with the Eureka County Recorder, and the lode claim filing fee has been paid to the County Recorder.

Dated this 1st day of June, 1989

Bill Burr
(Locator sign here)

OFFICIAL RECORDS
EUREKA COUNTY, NEVADA
M.N. REBALANCE RECORDER
FILE NO. 128188
FEE \$ 6.25

RECORDED AT THE REQUEST OF
BOOK 189 PAGE 072
Arctic Precious Metals
JUL -7 A9:17

BOOK 189 PAGE 072

128139

CERTIFICATE OF LOCATION OF LODE MINING CLAIM

TO ALL WHOM IT MAY CONCERN:

The undersigned hereby certifies that they have located the Flat 194 Lode Mining Claim in Section 34, Township 19N., Range 52E., in the unknown Mining District, in Eureka County, in the State of Nevada, on the 9th day of May 1989.

The names and post office addresses of the locators are:

Arctic Precious Metals, Inc.
390 Freeport Blvd., Suite 11
Sparks, Nevada 89431

The claim is 1200 feet long and 134 feet wide, and 25 feet is claimed in a east direction and 1175 feet in a west direction from the location monument, at which the Notice of Location is posted, lengthwise of the claim, together with 67 feet in width on each side of the center of the claim. The general course of the lode deposit and premises is from the east to the west.

The location and number of each corner of this claim is shown on the claim map that is filed herewith. On the ground, each corner of the claim is marked with its appropriate number by an aluminum tag.

The description of each corner is as follows:

Corner No. 1 is a 3"x 5' PVC Pipe, NE Corner of Flat 194
Corner No. 2 is a 3"x 5' PVC Pipe, SE Corner of Flat 194
Corner No. 3 is a 3"x 5' PVC Pipe, SSC of Flat 194
Corner No. 4 is a 3"x 5' PVC Pipe, SW Corner of Flat 194
Corner No. 5 is a 3"x 5' PVC Pipe, NW Corner of Flat 194
Corner No. 6 is a 3"x 5' PVC Pipe, NSC of Flat 194

The monumentation and marking of the corners was completed by the 9th day of May, 1989.

The location work consisted of making a claim map as provided in NRS 517.040. Two copies of this claim map have been filed with the Eureka County Recorder, and the lode claim filing fee has been paid to the County Recorder.

Dated this 1st day of June, 1989

Bill B...
(Locator sign here)

128139

OFFICIAL RECORDS
EUREKA COUNTY, NEVADA
MIN. RECLAMATION RECORDER
FILE NO. 625

RECORDED AT THE REQUEST OF
BOOK 199 PAGE 073
Arctic Precious Metals
JUL -7 1989

BOOK 199 PAGE 073