

128191

CERTIFICATE OF LOCATION OF LODE MINING CLAIM

TO ALL WHOM IT MAY CONCERN:

The undersigned hereby certifies that they have located the Flat 1 Lode Mining Claim in Section 9, Township 18N., Range 52E., in the unknown Mining District, in Eureka County, in the State of Nevada, on the 5th day of May 1989.

The names and post office addresses of the locators are:

Arctic Precious Metals, Inc.
390 Freeport Blvd., Suite 11
Sparks, Nevada 89431

The claim is 1500 feet long and 600 feet wide, and 25 feet is claimed in a north direction and 1475 feet in a south direction from the location monument, at which the Notice of Location is posted, lengthwise of the claim, together with 300 feet in width on each side of the center of the claim. The general course of the lode deposit and premises is from the north to the south.

The location and number of each corner of this claim is shown on the claim map that is filed herewith. On the ground, each corner of the claim is marked with its appropriate number by an aluminum tag.

The description of each corner is as follows:

Corner No. 1	is a 3"x 5' PVC Pipe, NE Corner of Flat	1
Corner No. 2	is a 3"x 5' PVC Pipe, ESC of Flat	1
Corner No. 3	is a 3"x 5' PVC Pipe, SE Corner of Flat	1
Corner No. 4	is a 3"x 5' PVC Pipe, SW Corner of Flat	1
Corner No. 5	is a 3"x 5' PVC Pipe, WSC of Flat	1
Corner No. 6	is a 3"x 5' PVC Pipe, NW Corner of Flat	1

The monumentation and marking of the corners was completed by the 9th day of May, 1989.

The location work consisted of making a claim map as provided in NRS 517.040. Two copies of this claim map have been filed with the Eureka County Recorder, and the lode claim filing fee has been paid to the County Recorder.

Dated this 1st day of June, 1989

Bill B...
(Locator sign here)

OFFICIAL RECORDS
EUREKA COUNTY, NEVADA
FILE NO. 128191
FEE \$25

RECORDED AT THE REQUEST OF
BOOK 199 PAGE 074
Arctic Precious Metals
JUN - 7 1989

BOOK 199 PAGE 074

128192

CERTIFICATE OF LOCATION OF LODE MINING CLAIM

TO ALL WHOM IT MAY CONCERN:

The undersigned hereby certifies that they have located the Flat 2 Lode Mining Claim in Section 9, Township 18N., Range 52E., in the unknown Mining District, in Eureka County, in the State of Nevada, on the 5th day of May 1989.

The names and post office addresses of the locators are:

Arctic Precious Metals, Inc.
390 Freeport Blvd., Suite 11
Sparks, Nevada 89431

The claim is 1500 feet long and 600 feet wide, and 25 feet is claimed in a south direction and 1475 feet in a north direction from the location monument, at which the Notice of Location is posted, lengthwise of the claim, together with 300 feet in width on each side of the center of the claim. The general course of the lode deposit and premises is from the north to the south.

The location and number of each corner of this claim is shown on the claim map that is filed herewith. On the ground, each corner of the claim is marked with its appropriate number by an aluminum tag.

The description of each corner is as follows:

Corner No. 1 is a 3"x 5' PVC Pipe, NE Corner of Flat	2
Corner No. 2 is a 3"x 5' PVC Pipe, ESC of Flat	2
Corner No. 3 is a 3"x 5' PVC Pipe, SE Corner of Flat	2
Corner No. 4 is a 3"x 5' PVC Pipe, SW Corner of Flat	2
Corner No. 5 is a 3"x 5' PVC Pipe, WSC of Flat	2
Corner No. 6 is a 3"x 5' PVC Pipe, NW Corner of Flat	2

The monumentation and marking of the corners was completed by the 9th day of May, 1989.

The location work consisted of making a claim map as provided in NRS 517.040. Two copies of this claim map have been filed with the Eureka County Recorder, and the lode claim filing fee has been paid to the County Recorder.

Dated this 1st day of June, 1989

Bill Brun
(Locator sign here)

OFFICIAL RECORDS
EUREKA COUNTY, NEVADA
MIN. RECLAM. RECORDER
FILE NO. 128192
FEB 6 25

RECORDED AT THE REQUEST OF
BOOK 199 PAGE 075
Arctic Precious Metals
89 JUL - 7 A9 23

BOOK 196 PAGE 076

128193

CERTIFICATE OF LOCATION OF LODE MINING CLAIM

TO ALL WHOM IT MAY CONCERN:

The undersigned hereby certifies that they have located the Flat 3 Lode Mining Claim in Section 9, Township 18N., Range 52E., in the unknown Mining District, in Eureka County, in the State of Nevada, on the 5th day of May 1989.

The names and post office addresses of the locators are:

Arctic Precious Metals, Inc.
390 Freeport Blvd., Suite 11
Sparks, Nevada 89431

The claim is 1500 feet long and 600 feet wide, and 25 feet is claimed in a north direction and 1475 feet in a south direction from the location monument, at which the Notice of Location is posted, lengthwise of the claim, together with 300 feet in width on each side of the center of the claim. The general course of the lode deposit and premises is from the north to the south.

The location and number of each corner of this claim is shown on the claim map that is filed herewith. On the ground, each corner of the claim is marked with its appropriate number by an aluminum tag.

The description of each corner is as follows:

Corner No. 1 is a 3"x 5" PVC Pipe, NE Corner of Flat	3
Corner No. 2 is a 3"x 5" PVC Pipe, ESC of Flat	3
Corner No. 3 is a 3"x 5" PVC Pipe, SE Corner of Flat	3
Corner No. 4 is a 3"x 5" PVC Pipe, SW Corner of Flat	3
Corner No. 5 is a 3"x 5" PVC Pipe, WSC of Flat	3
Corner No. 6 is a 3"x 5" PVC Pipe, NW Corner of Flat	3

The monumentation and marking of the corners was completed by the 9th day of May, 1989.

The location work consisted of making a claim map as provided in NRS 517.040. Two copies of this claim map have been filed with the Eureka County Recorder, and the lode claim filing fee has been paid to the County Recorder.

Dated this 1st day of June, 1989

Bill B.
(Locator sign here)

OFFICIAL RECORDS
EUREKA COUNTY, NEVADA
MINERAL CLAIM RECORDS
128193 FILED

RECORDED AT THE REQUEST OF
BOOK 199 PAGE 076
Arctic Precious Metals
JUN -7 1989

BOOK 199 PAGE 076

128194

CERTIFICATE OF LOCATION OF LODE MINING CLAIM

TO ALL WHOM IT MAY CONCERN:

The undersigned hereby certifies that they have located the Flat 4 Lode Mining Claim in Section 9, Township 18N., Range 52E., in the unknown Mining District, in Eureka County, in the State of Nevada, on the 5th day of May, 1989.

The names and post office addresses of the locators are:

Arctic Precious Metals, Inc.
390 Freeport Blvd., Suite 11
Sparks, Nevada 89431

The claim is 1500 feet long and 600 feet wide, and 25 feet is claimed in a south direction and 1475 feet in a north direction from the location monument, at which the Notice of Location is posted, lengthwise of the claim, together with 300 feet in width on each side of the center of the claim. The general course of the lode deposit and premises is from the north to the south.

The location and number of each corner of this claim is shown on the claim map that is filed herewith. On the ground, each corner of the claim is marked with its appropriate number by an aluminum tag.

The description of each corner is as follows:

Corner No. 1 is a 3"x 5' PVC Pipe, NE Corner of Flat 4
Corner No. 2 is a 3"x 5' PVC Pipe, ESC of Flat 4
Corner No. 3 is a 3"x 5' PVC Pipe, SE Corner of Flat 4
Corner No. 4 is a 3"x 5' PVC Pipe, SW Corner of Flat 4
Corner No. 5 is a 3"x 5' PVC Pipe, WSC of Flat 4
Corner No. 6 is a 3"x 5' PVC Pipe, NW Corner of Flat 4

The monumentation and marking of the corners was completed by the 9th day of May, 1989.

The location work consisted of making a claim map as provided in NRS 517.040. Two copies of this claim map have been filed with the Eureka County Recorder, and the lode claim filing fee has been paid to the County Recorder.

Dated this 1st day of June, 1989

Bill B...
(Locator sign here)

OFFICIAL RECORDS
EUREKA COUNTY, NEVADA
MINERAL CLAIM RECORDER
FILED 128194 FILE 125

RECORDED AT THE REQUEST OF
BOOK 199 PAGE 077
Arctic Precious Metals
JUL - 7 1989

BOOK 199 PAGE 077

128195

CERTIFICATE OF LOCATION OF LODE MINING CLAIM

TO ALL WHOM IT MAY CONCERN:

The undersigned hereby certifies that they have located the Flat 5 Lode Mining Claim in Section 10, Township 18N., Range 52E., in the unknown Mining District, in Eureka County, in the State of Nevada, on the 5th day of May 1989.

The names and post office addresses of the locators are:

Arctic Precious Metals, Inc.
390 Freeport Blvd., Suite 11
Sparks, Nevada 89431

The claim is 1500 feet long and 600 feet wide, and 25 feet is claimed in a north direction and 1475 feet in a south direction from the location monument, at which the Notice of Location is posted, lengthwise of the claim, together with 300 feet in width on each side of the center of the claim. The general course of the lode deposit and premises is from the north to the south.

The location and number of each corner of this claim is shown on the claim map that is filed herewith. On the ground, each corner of the claim is marked with its appropriate number by an aluminum tag.

The description of each corner is as follows:

Corner No. 1 is a 3"x 5' PVC Pipe, NE Corner of Flat	5
Corner No. 2 is a 3"x 5' PVC Pipe, ESC of Flat	5
Corner No. 3 is a 3"x 5' PVC Pipe, SE Corner of Flat	5
Corner No. 4 is a 3"x 5' PVC Pipe, SW Corner of Flat	5
Corner No. 5 is a 3"x 5' PVC Pipe, WSC of Flat	5
Corner No. 6 is a 3"x 5' PVC Pipe, NW Corner of Flat	5

The monumentation and marking of the corners was completed by the 9th day of May, 1989.

The location work consisted of making a claim map as provided in NRS 517.040. Two copies of this claim map have been filed with the Eureka County Recorder, and the lode claim filing fee has been paid to the County Recorder.

Dated this 1st day of June, 1989

Bill Bue
(Locator sign here)

OFFICIAL RECORDS
EUREKA COUNTY, NEVADA
H.M. PEDALE, CLERK
FILE NO. 128195
FEE \$6.25

RECORDED AT THE REQUEST OF
BOOK 199 PAGE 078
Arctic Precious Metals
89 JUN -7 A9 23

BOOK 199 PAGE 078

128196

CERTIFICATE OF LOCATION OF LODE MINING CLAIM

TO ALL WHOM IT MAY CONCERN:

The undersigned hereby certifies that they have located the Flat 6 Lode Mining Claim in Section 10, Township 18N., Range 52E., in the unknown Mining District, in Eureka County, in the State of Nevada, on the 5th day of May 1989.

The names and post office addresses of the locators are:

Arctic Precious Metals, Inc.
390 Freeport Blvd., Suite 11
Sparks, Nevada 89431

The claim is 1500 feet long and 600 feet wide, and 25 feet is claimed in a south direction and 1475 feet in a north direction from the location monument, at which the Notice of Location is posted, lengthwise of the claim, together with 300 feet in width on each side of the center of the claim. The general course of the lode deposit and premises is from the north to the south.

The location and number of each corner of this claim is shown on the claim map that is filed herewith. On the ground, each corner of the claim is marked with its appropriate number by an aluminum tag.

The description of each corner is as follows:

Corner No. 1 is a 3"x 5" PVC Pipe, NE Corner of Flat	6
Corner No. 2 is a 3"x 5" PVC Pipe, ESC of Flat	6
Corner No. 3 is a 3"x 5" PVC Pipe, SE Corner of Flat	6
Corner No. 4 is a 3"x 5" PVC Pipe, SW Corner of Flat	6
Corner No. 5 is a 3"x 5" PVC Pipe, WSC of Flat	6
Corner No. 6 is a 3"x 5" PVC Pipe, NW Corner of Flat	6

The monumentation and marking of the corners was completed by the 9th day of May, 1989.

The location work consisted of making a claim map as provided in NRS 517.040. Two copies of this claim map have been filed with the Eureka County Recorder, and the lode claim filing fee has been paid to the County Recorder.

Dated this 1st day of June, 1989

Bill Bue
(Locator sign here)

OFFICIAL RECORDS
EUREKA COUNTY, NEVADA
MIN. RECLAM. RECORDER
FILE NO. 128196
FEE \$25

RECORDED AT THE REQUEST OF
BOOK 199 PAGE 079
Arctic Precious Metals
JUL -7 1989

BOOK 199 PAGE 079

128197

CERTIFICATE OF LOCATION OF LODE MINING CLAIM

TO ALL WHOM IT MAY CONCERN:

The undersigned hereby certifies that they have located the Flat 7 Lode Mining Claim in Section 10, Township 18N., Range 52E., in the unknown Mining District, in Eureka County, in the State of Nevada, on the 5th day of May 1989.

The names and post office addresses of the locators are:

Arctic Precious Metals, Inc.
390 Freeport Blvd., Suite 11
Sparks, Nevada 89431

The claim is 1500 feet long and 600 feet wide, and 25 feet is claimed in a north direction and 1475 feet in a south direction from the location monument, at which the Notice of Location is posted, lengthwise of the claim, together with 300 feet in width on each side of the center of the claim. The general course of the lode deposit and premises is from the north to the south.

The location and number of each corner of this claim is shown on the claim map that is filed herewith. On the ground, each corner of the claim is marked with its appropriate number by an aluminum tag.

The description of each corner is as follows:

Corner No. 1 is a 3"x 5" PVC Pipe, NE Corner of Flat	7
Corner No. 2 is a 3"x 5" PVC Pipe, ESC of Flat	7
Corner No. 3 is a 3"x 5" PVC Pipe, SE Corner of Flat	7
Corner No. 4 is a 3"x 5" PVC Pipe, SW Corner of Flat	7
Corner No. 5 is a 3"x 5" PVC Pipe, WSC of Flat	7
Corner No. 6 is a 3"x 5" PVC Pipe, NW Corner of Flat	7

The monumentation and marking of the corners was completed by the 9th day of May, 1989.

The location work consisted of making a claim map as provided in NRS 517.040. Two copies of this claim map have been filed with the Eureka County Recorder, and the lode claim filing fee has been paid to the County Recorder.

Dated this 1st day of June, 1989

Bill Brier
(Locator sign here)

OFFICIAL RECORDS
EUREKA COUNTY, NEVADA
M.M. REBALEANT, RECORDER
FILE NO. 128197
625

RECORDED AT THE REQUEST OF
BOOK 199 PAGE 080
Arctic Precious Metals
89 JUN -7 A9:24

BOOK 199 PAGE 080

128198

CERTIFICATE OF LOCATION OF LODE MINING CLAIM

TO ALL WHOM IT MAY CONCERN:

The undersigned hereby certifies that they have located the Flat 8 Lode Mining Claim in Section 10, Township 18N., Range 52E., in the unknown Mining District, in Eureka County, in the State of Nevada, on the 5th day of May 1989.

The names and post office addresses of the locators are:

Arctic Precious Metals, Inc.
390 Freeport Blvd., Suite 11
Sparks, Nevada 89431

The claim is 1500 feet long and 600 feet wide, and 25 feet is claimed in a south direction and 1475 feet in a north direction from the location monument, at which the Notice of Location is posted, lengthwise of the claim, together with 300 feet in width on each side of the center of the claim. The general course of the lode deposit and premises is from the north to the south.

The location and number of each corner of this claim is shown on the claim map that is filed herewith. On the ground, each corner of the claim is marked with its appropriate number by an aluminum tag.

The description of each corner is as follows:

Corner No. 1 is a 3"x 5' PVC Pipe, NE Corner of Flat 8
Corner No. 2 is a 3"x 5' PVC Pipe, ESC of Flat 8
Corner No. 3 is a 3"x 5' PVC Pipe, SE Corner of Flat 8
Corner No. 4 is a 3"x 5' PVC Pipe, SW Corner of Flat 8
Corner No. 5 is a 3"x 5' PVC Pipe, WSC of Flat 8
Corner No. 6 is a 3"x 5' PVC Pipe, NW Corner of Flat 8

The monumentation and marking of the corners was completed by the 9th day of May 1989.

The location work consisted of making a claim map as provided in NRS 517.040. Two copies of this claim map have been filed with the Eureka County Recorder, and the lode claim filing fee has been paid to the County Recorder.

Dated this 1st day of June 1989

Bill Brew
(Locator sign here)

OFFICIAL RECORDS
EUREKA COUNTY, NEVADA
MIN. REBALANCE RECORDER
FILE NO. 128198
FEE \$6.25

RECORDED AT THE REQUEST OF
BOOK 199 PAGE 081
Arctic Precious Metals
89 JUN -7 1924

BOOK 199 PAGE 081

128199

CERTIFICATE OF LOCATION OF LODE MINING CLAIM

TO ALL WHOM IT MAY CONCERN:

The undersigned hereby certifies that they have located the Flat 9 Lode Mining Claim in Section 10, Township 18N., Range 52E., in the unknown Mining District, in Eureka County, in the State of Nevada, on the 5th day of May, 1989.

The names and post office addresses of the locators are:

Arctic Precious Metals, Inc.
390 Freeport Blvd., Suite 11
Sparks, Nevada 89431

The claim is 1500 feet long and 600 feet wide, and 25 feet is claimed in a north direction and 1475 feet in a south direction from the location monument, at which the Notice of Location is posted, lengthwise of the claim, together with 300 feet in width on each side of the center of the claim. The general course of the lode deposit and premises is from the north to the south.

The location and number of each corner of this claim is shown on the claim map that is filed herewith. On the ground, each corner of the claim is marked with its appropriate number by an aluminum tag.

The description of each corner is as follows:

Corner No. 1 is a 3"x 5' PVC Pipe, NE Corner of Flat 9
Corner No. 2 is a 3"x 5' PVC Pipe, ESC of Flat 9
Corner No. 3 is a 3"x 5' PVC Pipe, SE Corner of Flat 9
Corner No. 4 is a 3"x 5' PVC Pipe, SW Corner of Flat 9
Corner No. 5 is a 3"x 5' PVC Pipe, WSC of Flat 9
Corner No. 6 is a 3"x 5' PVC Pipe, NW Corner of Flat 9

The monumentation and marking of the corners was completed by the 9th day of May, 1989.

The location work consisted of making a claim map as provided in NRS 517.040. Two copies of this claim map have been filed with the Eureka County Recorder, and the lode claim filing fee has been paid to the County Recorder.

Dated this 1st day of June, 1989

Bill Brun
(Locator sign here)

OFFICIAL RECORDS
EUREKA COUNTY, NEVADA
MIN. RECLAMATION ORDER
FILE NO. 128199
FEB 5 1990

RECORDED AT THE REQUEST OF
BOOK 199 PAGE 082
Arctic Precious Metals
JL - 7 AG 24

BOOK 1 88 PAGE 082

128200

CERTIFICATE OF LOCATION OF LODE MINING CLAIM

TO ALL WHOM IT MAY CONCERN:

The undersigned hereby certifies that they have located the Flat 10 Lode Mining Claim in Section 10, Township 18N., Range 52E., in the unknown Mining District, in Eureka County, in the State of Nevada, on the 5th day of May 1989.

The names and post office addresses of the locators are:

Arctic Precious Metals, Inc.
390 Freeport Blvd., Suite 11
Sparks, Nevada 89431

The claim is 1500 feet long and 600 feet wide, and 25 feet is claimed in a south direction and 1475 feet in a north direction from the location monument, at which the Notice of Location is posted, lengthwise of the claim, together with 300 feet in width on each side of the center of the claim. The general course of the lode deposit and premises is from the north to the south.

The location and number of each corner of this claim is shown on the claim map that is filed herewith. On the ground, each corner of the claim is marked with its appropriate number by an aluminum tag.

The description of each corner is as follows:

Corner No. 1 is a 3"x 5" PVC Pipe, NE Corner of Flat 10
Corner No. 2 is a 3"x 5" PVC Pipe, ESC of Flat 10
Corner No. 3 is a 3"x 5" PVC Pipe, SE Corner of Flat 10
Corner No. 4 is a 3"x 5" PVC Pipe, SW Corner of Flat 10
Corner No. 5 is a 3"x 5" PVC Pipe, WSC of Flat 10
Corner No. 6 is a 3"x 5" PVC Pipe, NW Corner of Flat 10

The monumentation and marking of the corners was completed by the 9th day of May, 1989.

The location work consisted of making a claim map as provided in NRS 517.040. Two copies of this claim map have been filed with the Eureka County Recorder, and the lode claim filing fee has been paid to the County Recorder.

Dated this 1st day of June, 1989

Bill Burr
(Locator sign here)

OFFICIAL RECORDS
EUREKA COUNTY, NEVADA
M.M. REDDALE, RECORDER
FILE NO. 128200
FEE \$ 6.25

RECORDED AT THE REQUEST OF
BOOK 199 PAGE 083
Arctic Precious Metals
390 311-7 A9-24

BOOK 199 PAGE 083

128201

CERTIFICATE OF LOCATION OF LODE MINING CLAIM

TO ALL WHOM IT MAY CONCERN:

The undersigned hereby certifies that they have located the Flat 11 Lode Mining Claim in Section 10, Township 18N., Range 52E., in the unknown Mining District, in Eureka County, in the State of Nevada, on the 5th day of May 1989.

The names and post office addresses of the locators are:

Arctic Precious Metals, Inc.
390 Freeport Blvd., Suite 11
Sparks, Nevada 89431

The claim is 1500 feet long and 600 feet wide, and 25 feet is claimed in a north direction and 1475 feet in a south direction from the location monument, at which the Notice of Location is posted, lengthwise of the claim, together with 300 feet in width on each side of the center of the claim. The general course of the lode deposit and premises is from the north to the south.

The location and number of each corner of this claim is shown on the claim map that is filed herewith. On the ground, each corner of the claim is marked with its appropriate number by an aluminum tag.

The description of each corner is as follows:

Corner No. 1 is a 3"x 5" PVC Pipe, NE Corner of Flat 11
Corner No. 2 is a 3"x 5" PVC Pipe, ESC of Flat 11
Corner No. 3 is a 3"x 5" PVC Pipe, SE Corner of Flat 11
Corner No. 4 is a 3"x 5" PVC Pipe, SW Corner of Flat 11
Corner No. 5 is a 3"x 5" PVC Pipe, WSC of Flat 11
Corner No. 6 is a 3"x 5" PVC Pipe, NW Corner of Flat 11

The monumentation and marking of the corners was completed by the 9th day of May, 1989.

The location work consisted of making a claim map as provided in NRS 517.040. Two copies of this claim map have been filed with the Eureka County Recorder, and the lode claim filing fee has been paid to the County Recorder.

Dated this 1st day of June, 1989

Bill Breen
(Locator sign here)

OFFICIAL RECORDS
EUREKA COUNTY, NEVADA
M.N. REDEVELOPMENT
FILE NO. 128201
FEE \$ 6.25

RECORDED AT THE REQUEST OF
BOOK 199 PAGE 084
Arctic Precious Metals

BOOK 199 PAGE 084

128202

CERTIFICATE OF LOCATION OF LORE MINING CLAIM

TO ALL WHOM IT MAY CONCERN:

The undersigned hereby certifies that they have located the Flat 12 Lode Mining Claim in Section 10, Township 18N., Range 52E., in the unknown Mining District, in Eureka County, in the State of Nevada, on the 5th day of May 1989.

The names and post office addresses of the locators are:

Arctic Precious Metals, Inc.
390 Freeport Blvd., Suite 11
Sparks, Nevada 89431

The claim is 1500 feet long and 600 feet wide, and 25 feet is claimed in a south direction and 1475 feet in a north direction from the location monument, at which the Notice of Location is posted, lengthwise of the claim, together with 300 feet in width on each side of the center of the claim. The general course of the lode deposit and premises is from the north to the south.

The location and number of each corner of this claim is shown on the claim map that is filed herewith. On the ground, each corner of the claim is marked with its appropriate number by an aluminum tag.

The description of each corner is as follows:

Corner No. 1 is a 3"x 5" PVC Pipe, NE Corner of Flat 12
Corner No. 2 is a 3"x 5" PVC Pipe, ESC of Flat 12
Corner No. 3 is a 3"x 5" PVC Pipe, SE Corner of Flat 12
Corner No. 4 is a 3"x 5" PVC Pipe, SW Corner of Flat 12
Corner No. 5 is a 3"x 5" PVC Pipe, WSC of Flat 12
Corner No. 6 is a 3"x 5" PVC Pipe, NW Corner of Flat 12

The monumentation and marking of the corners was completed by the 9th day of May, 1989.

The location work consisted of making a claim map as provided in NRS 517.040. Two copies of this claim map have been filed with the Eureka County Recorder, and the lode claim filing fee has been paid to the County Recorder.

Dated this 1st day of June, 1989

Bill Bree
(Locator sign here)

OFFICIAL RECORDS
EUREKA COUNTY, NEVADA
MINERAL CLAIM RECORDER
FILE NO. 128202
FILE 625

RECORDED AT THE REQUEST OF
BOOK 199 PAGE 085
Arctic Precious Metals
89 JUN - 7 1989

BOOK 199 PAGE 085

128203

CERTIFICATE OF LOCATION OF LODE MINING CLAIM

TO ALL WHOM IT MAY CONCERN:

The undersigned hereby certifies that they have located the Flat 13 Lode Mining Claim in Section 10, Township 18N., Range 52E., in the unknown Mining District, in Eureka County, in the State of Nevada, on the 5th day of May 1989.

The names and post office addresses of the locators are:

Arctic Precious Metals, Inc.
390 Freeport Blvd., Suite 11
Sparks, Nevada 89431

The claim is 1500 feet long and 600 feet wide, and 25 feet is claimed in a north direction and 1475 feet in a south direction from the location monument, at which the Notice of Location is posted, lengthwise of the claim, together with 300 feet in width on each side of the center of the claim. The general course of the lode deposit and premises is from the north to the south.

The location and number of each corner of this claim is shown on the claim map that is filed herewith. On the ground, each corner of the claim is marked with its appropriate number by an aluminum tag.

The description of each corner is as follows:

Corner No. 1 is a 3"x 5' PVC Pipe, NE Corner of Flat 13
Corner No. 2 is a 3"x 5' PVC Pipe, ESC of Flat 13
Corner No. 3 is a 3"x 5' PVC Pipe, SE Corner of Flat 13
Corner No. 4 is a 3"x 5' PVC Pipe, SW Corner of Flat 13
Corner No. 5 is a 3"x 5' PVC Pipe, WSC of Flat 13
Corner No. 6 is a 3"x 5' PVC Pipe, NW Corner of Flat 13

The monumentation and marking of the corners was completed by the 9th day of May, 1989.

The location work consisted of making a claim map as provided in NRS 517.040. Two copies of this claim map have been filed with the Eureka County Recorder, and the lode claim filing fee has been paid to the County Recorder.

Dated this 1st day of June, 1989

Bill Breen
(Locator sign here)

OFFICIAL RECORDS
EUREKA COUNTY, NEVADA
MIN. RECLAM. RECORDER
FILE NO. 128203
FEE \$ 6.25

RECORDED AT THE REQUEST OF
BOOK 199 PAGE 086
Arctic Precious Metals
JUL -7 A9:24

BOOK 199 PAGE 086

128204

CERTIFICATE OF LOCATION OF LODE MINING CLAIM

TO ALL WHOM IT MAY CONCERN:

The undersigned hereby certifies that they have located the Flat 14 Lode Mining Claim in Section 3, Township 18N., Range 52E., in the unknown Mining District, in Eureka County, in the State of Nevada, on the 5th day of May, 1989.

The names and post office addresses of the locators are:

Arctic Precious Metals, Inc.
390 Freeport Blvd., Suite 11
Sparks, Nevada 89431

The claim is 1500 feet long and 600 feet wide, and 25 feet is claimed in a south direction and 1475 feet in a north direction from the location monument, at which the Notice of Location is posted, lengthwise of the claim, together with 300 feet in width on each side of the center of the claim. The general course of the lode deposit and premises is from the north to the south.

The location and number of each corner of this claim is shown on the claim map that is filed herewith. On the ground, each corner of the claim is marked with its appropriate number by an aluminum tag.

The description of each corner is as follows:

Corner No. 1 is a 3"x 5" PVC Pipe, NE Corner of Flat 14
Corner No. 2 is a 3"x 5" PVC Pipe, ESC of Flat 14
Corner No. 3 is a 3"x 5" PVC Pipe, SE Corner of Flat 14
Corner No. 4 is a 3"x 5" PVC Pipe, SW Corner of Flat 14
Corner No. 5 is a 3"x 5" PVC Pipe, WSC of Flat 14
Corner No. 6 is a 3"x 5" PVC Pipe, NW Corner of Flat 14

The monumentation and marking of the corners was completed by the 9th day of May, 1989.

The location work consisted of making a claim map as provided in NRS 517.040. Two copies of this claim map have been filed with the Eureka County Recorder, and the lode claim filing fee has been paid to the County Recorder.

Dated this 1st day of June, 1989

Bill Brown
(Locator sign here)

RECORDED AT THE REQUEST OF
BOOK 199 PAGE 087
Arctic Precious Metals
89 JUN -7 A9 24
OFFICIAL RECORDS
EUREKA COUNTY, NEVADA
MIN. RECD. FILED
JUN 1989
FILED 6/25

128205

CERTIFICATE OF LOCATION OF LODE MINING CLAIM

TO ALL WHOM IT MAY CONCERN:

The undersigned hereby certifies that they have located the Flat 15 Lode Mining Claim in Section 10, Township 18N., Range 52E., in the unknown Mining District, in Eureka County, in the State of Nevada, on the 5th day of May 1989.

The names and post office addresses of the locators are:

Arctic Precious Metals, Inc.
390 Freeport Blvd., Suite 11
Sparks, Nevada 89431

The claim is 1500 feet long and 600 feet wide, and 25 feet is claimed in a north direction and 1475 feet in a south direction from the location monument, at which the Notice of Location is posted, lengthwise of the claim, together with 300 feet in width on each side of the center of the claim. The general course of the lode deposit and premises is from the north to the south.

The location and number of each corner of this claim is shown on the claim map that is filed herewith. On the ground, each corner of the claim is marked with its appropriate number by an aluminum tag.

The description of each corner is as follows:

Corner No. 1 is a 3"x 5" PVC Pipe, NE Corner of Flat 15
Corner No. 2 is a 3"x 5" PVC Pipe, ESC of Flat 15
Corner No. 3 is a 3"x 5" PVC Pipe, SE Corner of Flat 15
Corner No. 4 is a 3"x 5" PVC Pipe, SW Corner of Flat 15
Corner No. 5 is a 3"x 5" PVC Pipe, WSC of Flat 15
Corner No. 6 is a 3"x 5" PVC Pipe, NW Corner of Flat 15

The monumentation and marking of the corners was completed by the 9th day of May, 1989.

The location work consisted of making a claim map as provided in NRS 517.040. Two copies of this claim map have been filed with the Eureka County Recorder, and the lode claim filing fee has been paid to the County Recorder.

Dated this 1st day of June, 1989

Bill Brem
(Locator sign here)

OFFICIAL RECORDS
EUREKA COUNTY, NEVADA
MIN. REBALANCE RECORDER
FILE NO. 128205
FEE \$ 6.25

RECORDED AT THE REQUEST OF:
BOOK 199 PAGE 088
Arctic Precious Metals
JUL - 7 1989

BOOK 199 PAGE 088

128206

CERTIFICATE OF LOCATION OF LODGE MINING CLAIM

TO ALL WHOM IT MAY CONCERN:

The undersigned hereby certifies that they have located the Flat 16 Lode Mining Claim in Section 3, Township 18N., Range 52E., in the unknown Mining District, in Eureka County, in the State of Nevada, on the 5th day of May 1989.

The names and post office addresses of the locators are:

Arctic Precious Metals, Inc.
390 Freeport Blvd., Suite 11
Sparks, Nevada 89431

The claim is 1500 feet long and 600 feet wide, and 25 feet is claimed in a south direction and 1475 feet in a north direction from the location monument, at which the Notice of Location is posted, lengthwise of the claim, together with 300 feet in width on each side of the center of the claim. The general course of the lode deposit and premises is from the north to the south.

The location and number of each corner of this claim is shown on the claim map that is filed herewith. On the ground, each corner of the claim is marked with its appropriate number by an aluminum tag.

The description of each corner is as follows:

Corner No. 1 is a 3"x 5" PVC Pipe, NE Corner of Flat 16
Corner No. 2 is a 3"x 5" PVC Pipe, ESC of Flat 16
Corner No. 3 is a 3"x 5" PVC Pipe, SE Corner of Flat 16
Corner No. 4 is a 3"x 5" PVC Pipe, SW Corner of Flat 16
Corner No. 5 is a 3"x 5" PVC Pipe, WSC of Flat 16
Corner No. 6 is a 3"x 5" PVC Pipe, NW Corner of Flat 16

The monumentation and marking of the corners was completed by the 9th day of May, 1989.

The location work consisted of making a claim map as provided in NRS 517.040. Two copies of this claim map have been filed with the Eureka County Recorder, and the lode claim filing fee has been paid to the County Recorder.

Dated this 1st day of June, 1989

Bill Beer
(Locator sign here)

128206
OFFICIAL RECORDS
EUREKA COUNTY, NEVADA
FILE NO. 625

RECORDED AT THE REQUEST OF
BOOK 199 PAGE 089
Arctic Precious Metals
JUN - 7 1989

BOOK 199 PAGE 089

128207

CERTIFICATE OF LOCATION OF LODE MINING CLAIM

TO ALL WHOM IT MAY CONCERN:

The undersigned hereby certifies that they have located the Flat 17 Lode Mining Claim in Section 10, Township 18N., Range 52E., in the unknown Mining District, in Eureka County, in the State of Nevada, on the 5th day of May 1989.

The names and post office addresses of the locators are:

Arctic Precious Metals, Inc.
390 Freeport Blvd., Suite 11
Sparks, Nevada 89431

The claim is 1500 feet long and 600 feet wide, and 25 feet is claimed in a north direction and 1475 feet in a south direction from the location monument, at which the Notice of Location is posted, lengthwise of the claim, together with 300 feet in width on each side of the center of the claim. The general course of the lode deposit and premises is from the north to the south.

The location and number of each corner of this claim is shown on the claim map that is filed herewith. On the ground, each corner of the claim is marked with its appropriate number by an aluminum tag.

The description of each corner is as follows:

Corner No. 1 is a 3"x 5' PVC Pipe, NE Corner of Flat 17
Corner No. 2 is a 3"x 5' PVC Pipe, ESC of Flat 17
Corner No. 3 is a 3"x 5' PVC Pipe, SE Corner of Flat 17
Corner No. 4 is a 3"x 5' PVC Pipe, SW Corner of Flat 17
Corner No. 5 is a 3"x 5' PVC Pipe, WSC of Flat 17
Corner No. 6 is a 3"x 5' PVC Pipe, NW Corner of Flat 17

The monumentation and marking of the corners was completed by the 9th day of May, 1989.

The location work consisted of making a claim map as provided in NRS 517.040. Two copies of this claim map have been filed with the Eureka County Recorder, and the lode claim filing fee has been paid to the County Recorder.

Dated this 1st day of June, 1989

Bill Brennan
(Locator sign here)

OFFICIAL RECORDS
EUREKA COUNTY, NEVADA
MIN. RECLAMATION RECORDER
FILE NO. 128207
FEL \$ 6.25

RECORDED AT THE REQUEST OF
BOOK 199 PAGE 090
Arctic Precious Metals
89 JUN -7 AM 24

BOOK 199 PAGE 090

128208

CERTIFICATE OF LOCATION OF LODE MINING CLAIM

TO ALL WHOM IT MAY CONCERN:

The undersigned hereby certifies that they have located the Flat 18 Lode Mining Claim in Section 3, Township 18N., Range 52E., in the unknown Mining District, in Eureka County, in the State of Nevada, on the 5th day of May 1989.

The names and post office addresses of the locators are:

Arctic Precious Metals, Inc.
390 Freeport Blvd., Suite 11
Sparks, Nevada 89431

The claim is 1500 feet long and 600 feet wide, and 25 feet is claimed in a south direction and 1475 feet in a north direction from the location monument, at which the Notice of Location is posted, lengthwise of the claim, together with 300 feet in width on each side of the center of the claim. The general course of the lode deposit and premises is from the north to the south.

The location and number of each corner of this claim is shown on the claim map that is filed herewith. On the ground, each corner of the claim is marked with its appropriate number by an aluminum tag.

The description of each corner is as follows:

Corner No. 1 is a 3"x 5' PVC Pipe, NE Corner of Flat 18
Corner No. 2 is a 3"x 5' PVC Pipe, ESC of Flat 18
Corner No. 3 is a 3"x 5' PVC Pipe, SE Corner of Flat 18
Corner No. 4 is a 3"x 5' PVC Pipe, SW Corner of Flat 18
Corner No. 5 is a 3"x 5' PVC Pipe, WSC of Flat 18
Corner No. 6 is a 3"x 5' PVC Pipe, NW Corner of Flat 18

The monumentation and marking of the corners was completed by the 9th day of May, 1989.

The location work consisted of making a claim map as provided in NRS 517.040. Two copies of this claim map have been filed with the Eureka County Recorder, and the lode claim filing fee has been paid to the County Recorder.

Dated this 1st day of June, 1989

Bill Burr
(Locator sign here)

OFFICIAL RECORDS
EUREKA COUNTY, NEVADA
MIN. REBALANCE RECORDER
FILE NO. 128208 FILE # 625

RECORDED AT THE REQUEST OF
BOOK 199 PAGE 091
Arctic Precious Metals
JUN - 7 1989

BOOK 199 PAGE 091

128209

CERTIFICATE OF LOCATION OF LODE MINING CLAIM

TO ALL WHOM IT MAY CONCERN:

The undersigned hereby certifies that they have located the Flat 19 Lode Mining Claim in Section 10, Township 18N., Range 52E., in the unknown Mining District, in Eureka County, in the State of Nevada, on the 5th day of May 1989.

The names and post office addresses of the locators are:

Arctic Precious Metals, Inc.
390 Freeport Blvd., Suite 11
Sparks, Nevada 89431

The claim is 1500 feet long and 600 feet wide, and 25 feet is claimed in a north direction and 1475 feet in a south direction from the location monument, at which the Notice of Location is posted, lengthwise of the claim, together with 300 feet in width on each side of the center of the claim. The general course of the lode deposit and premises is from the north to the south.

The location and number of each corner of this claim is shown on the claim map that is filed herewith. On the ground, each corner of the claim is marked with its appropriate number by an aluminum tag.

The description of each corner is as follows:

Corner No. 1 is a 3"x 5' PVC Pipe, NE Corner of Flat 19
Corner No. 2 is a 3"x 5' PVC Pipe, ESC of Flat 19
Corner No. 3 is a 3"x 5' PVC Pipe, SE Corner of Flat 19
Corner No. 4 is a 3"x 5' PVC Pipe, SW Corner of Flat 19
Corner No. 5 is a 3"x 5' PVC Pipe, WSC of Flat 19
Corner No. 6 is a 3"x 5' PVC Pipe, NW Corner of Flat 19

The monumentation and marking of the corners was completed by the 9th day of May, 1989.

The location work consisted of making a claim map as provided in NRS 517.040. Two copies of this claim map have been filed with the Eureka County Recorder, and the lode claim filing fee has been paid to the County Recorder.

Dated this 1st day of June, 1989

Bill B...
(Locator sign here)

OFFICIAL RECORDS
EUREKA COUNTY, NEVADA
M.M. REBALEA, RECORDER
FILE NO. 128209
JUN 3 1989

RECORDED AT THE REQUEST OF
BOOK 199 PAGE 092
Arctic Precious Metals
JUN - 7 1989

BOOK 1 99 PAGE 092

128210

CERTIFICATE OF LOCATION OF LODE MINING CLAIM

TO ALL WHOM IT MAY CONCERN:

The undersigned hereby certifies that they have located the Flat 20 Lode Mining Claim in Section 3, Township 18N., Range 52E., in the unknown Mining District, in Eureka County, in the State of Nevada, on the 5th day of May 1989.

The names and post office addresses of the locators are:

Arctic Precious Metals, Inc.
390 Freeport Blvd., Suite 11
Sparks, Nevada 89431

The claim is 1500 feet long and 600 feet wide, and 25 feet is claimed in a south direction and 1475 feet in a north direction from the location monument, at which the Notice of Location is posted, lengthwise of the claim, together with 300 feet in width on each side of the center of the claim. The general course of the lode deposit and premises is from the north to the south.

The location and number of each corner of this claim is shown on the claim map that is filed herewith. On the ground, each corner of the claim is marked with its appropriate number by an aluminum tag.

The description of each corner is as follows:

Corner No. 1 is a 3"x 5" PVC Pipe, NE Corner of Flat 20
Corner No. 2 is a 3"x 5" PVC Pipe, ESC of Flat 20
Corner No. 3 is a 3"x 5" PVC Pipe, SE Corner of Flat 20
Corner No. 4 is a 3"x 5" PVC Pipe, SW Corner of Flat 20
Corner No. 5 is a 3"x 5" PVC Pipe, WSC of Flat 20
Corner No. 6 is a 3"x 5" PVC Pipe, NW Corner of Flat 20

The monumentation and marking of the corners was completed by the 9th day of May, 1989.

The location work consisted of making a claim map as provided in NRS 517.040. Two copies of this claim map have been filed with the Eureka County Recorder, and the lode claim filing fee has been paid to the County Recorder.

Dated this 1st day of June, 1989

Bill Bu
(Locator sign here)

OFFICIAL RECORDS
EUREKA COUNTY, NEVADA
M.H. REBALIAN, RECORDER
FILE NO. 128210
FEL \$ 6.25

RECORDED AT THE REQUEST OF
BOOK 199 PAGE 093
Arctic Precious Metals
JUL - 7 1989

BOOK 199 PAGE 093

128211

CERTIFICATE OF LOCATION OF LODE MINING CLAIM

TO ALL WHOM IT MAY CONCERN:

The undersigned hereby certifies that they have located the Flat 21 Lode Mining Claim in Section 10, Township 18N., Range 52E., in the unknown Mining District, in Eureka County, in the State of Nevada, on the 5th day of May 1989.

The names and post office addresses of the locators are:

Arctic Precious Metals, Inc.
390 Freeport Blvd., Suite 11
Sparks, Nevada 89431

The claim is 1500 feet long and 600 feet wide, and 25 feet is claimed in a north direction and 1475 feet in a south direction from the location monument, at which the Notice of Location is posted, lengthwise of the claim, together with 300 feet in width on each side of the center of the claim. The general course of the lode deposit and premises is from the north to the south.

The location and number of each corner of this claim is shown on the claim map that is filed herewith. On the ground, each corner of the claim is marked with its appropriate number by an aluminum tag.

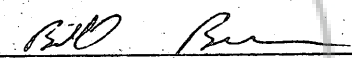
The description of each corner is as follows:

Corner No. 1 is a 3"x 5" PVC Pipe, NE Corner of Flat 21
Corner No. 2 is a 3"x 5" PVC Pipe, ESC of Flat 21
Corner No. 3 is a 3"x 5" PVC Pipe, SE Corner of Flat 21
Corner No. 4 is a 3"x 5" PVC Pipe, SW Corner of Flat 21
Corner No. 5 is a 3"x 5" PVC Pipe, WSC of Flat 21
Corner No. 6 is a 3"x 5" PVC Pipe, NW Corner of Flat 21

The monumentation and marking of the corners was completed by the 9th day of May, 1989.

The location work consisted of making a claim map as provided in NRS 517.040. Two copies of this claim map have been filed with the Eureka County Recorder, and the lode claim filing fee has been paid to the County Recorder.

Dated this 1st day of June, 1989


(Locator sign here)

OFFICIAL RECORDS
EUREKA COUNTY, NEVADA
MIN. RECLAM. RECORDER
FILE NO. 128211
FILE 5 625

RECORDED AT THE REQUEST OF
BOOK 199 PAGE 094
Arctic Precious Metals
JUL - 7 1989

BOOK 199 PAGE 094

128212

CERTIFICATE OF LOCATION OF LODE MINING CLAIM

TO ALL WHOM IT MAY CONCERN:

The undersigned hereby certifies that they have located the Flat 22 Lode Mining Claim in Section 3, Township 18N., Range 52E., in the unknown Mining District, in Eureka County, in the State of Nevada, on the 5th day of May 1989.

The names and post office addresses of the locators are:

Arctic Precious Metals, Inc.
390 Freeport Blvd., Suite 11
Sparks, Nevada 89431

The claim is 1500 feet long and 600 feet wide, and 25 feet is claimed in a south direction and 1475 feet in a north direction from the location monument, at which the Notice of Location is posted, lengthwise of the claim, together with 300 feet in width on each side of the center of the claim. The general course of the lode deposit and premises is from the north to the south.

The location and number of each corner of this claim is shown on the claim map that is filed herewith. On the ground, each corner of the claim is marked with its appropriate number by an aluminum tag.

The description of each corner is as follows:

Corner No. 1 is a 3"x 5" PVC Pipe, NE Corner of Flat 22
Corner No. 2 is a 3"x 5" PVC Pipe, ESC of Flat 22
Corner No. 3 is a 3"x 5" PVC Pipe, SE Corner of Flat 22
Corner No. 4 is a 3"x 5" PVC Pipe, SW Corner of Flat 22
Corner No. 5 is a 3"x 5" PVC Pipe, WSC of Flat 22
Corner No. 6 is a 3"x 5" PVC Pipe, NW Corner of Flat 22

The monumentation and marking of the corners was completed by the 9th day of May, 1989.

The location work consisted of making a claim map as provided in NRS 517.040. Two copies of this claim map have been filed with the Eureka County Recorder, and the lode claim filing fee has been paid to the County Recorder.

Dated this 1st day of June, 1989

Bill Breen
(Locator sign here)

OFFICIAL RECORDS
EUREKA COUNTY, NEVADA
MIN. RECLAM. RECORDER
FILE NO. 128212
6-25

RECORDED AT THE REQUEST OF
BOOK 199 PAGE 095
Arctic Precious Metals
89 JUL -7 A9 24

BOOK 199 PAGE 095

128213

CERTIFICATE OF LOCATION OF LODE MINING CLAIM

TO ALL WHOM IT MAY CONCERN:

The undersigned hereby certifies that they have located the Flat 23 Lode Mining Claim in Section 11, Township 18N., Range 52E., in the unknown Mining District, in Eureka County, in the State of Nevada, on the 5th day of May 1989.

The names and post office addresses of the locators are:

Arctic Precious Metals, Inc.
390 Freeport Blvd., Suite 11
Sparks, Nevada 89431

The claim is 1500 feet long and 600 feet wide, and 25 feet is claimed in a north direction and 1475 feet in a south direction from the location monument, at which the Notice of Location is posted, lengthwise of the claim, together with 300 feet in width on each side of the center of the claim. The general course of the lode deposit and premises is from the north to the south.

The location and number of each corner of this claim is shown on the claim map that is filed herewith. On the ground, each corner of the claim is marked with its appropriate number by an aluminum tag.

The description of each corner is as follows:

Corner No. 1 is a 3"x 5" PVC Pipe, NE Corner of Flat 23
Corner No. 2 is a 3"x 5" PVC Pipe, ESC of Flat 23
Corner No. 3 is a 3"x 5" PVC Pipe, SE Corner of Flat 23
Corner No. 4 is a 3"x 5" PVC Pipe, SW Corner of Flat 23
Corner No. 5 is a 3"x 5" PVC Pipe, WSC of Flat 23
Corner No. 6 is a 3"x 5" PVC Pipe, NW Corner of Flat 23

The monumentation and marking of the corners was completed by the 9th day of May, 1989.

The location work consisted of making a claim map as provided in NRS 517.040. Two copies of this claim map have been filed with the Eureka County Recorder, and the lode claim filing fee has been paid to the County Recorder.

Dated this 1st day of June, 1989

Bill Burr
(Locator sign here)

OFFICIAL RECORDS
EUREKA COUNTY, NEVADA
MIN. RECL. DIV. RECORDER
FILE NO. 128213
FEE \$ 6.25

RECORDED AT THE REQUEST OF
BOOK 199 PAGE 096
Arctic Precious Metals
JUN -7 1989

BOOK 199 PAGE 096

128214

CERTIFICATE OF LOCATION OF LODE MINING CLAIM

TO ALL WHOM IT MAY CONCERN:

The undersigned hereby certifies that they have located the Flat 24 Lode Mining Claim in Section 2, Township 18N., Range 52E., in the unknown Mining District, in Eureka County, in the State of Nevada, on the 5th day of May 1989.

The names and post office addresses of the locators are:

Arctic Precious Metals, Inc.
390 Freeport Blvd., Suite 11
Sparks, Nevada 89431

The claim is 1500 feet long and 600 feet wide, and 25 feet is claimed in a south direction and 1475 feet in a north direction from the location monument, at which the Notice of Location is posted, lengthwise of the claim, together with 300 feet in width on each side of the center of the claim. The general course of the lode deposit and premises is from the north to the south.

The location and number of each corner of this claim is shown on the claim map that is filed herewith. On the ground, each corner of the claim is marked with its appropriate number by an aluminum tag.

The description of each corner is as follows:

Corner No. 1 is a 3"x 5" PVC Pipe, NE Corner of Flat 24
Corner No. 2 is a 3"x 5" PVC Pipe, ESC of Flat 24
Corner No. 3 is a 3"x 5" PVC Pipe, SE Corner of Flat 24
Corner No. 4 is a 3"x 5" PVC Pipe, SW Corner of Flat 24
Corner No. 5 is a 3"x 5" PVC Pipe, WSC of Flat 24
Corner No. 6 is a 3"x 5" PVC Pipe, NW Corner of Flat 24

The monumentation and marking of the corners was completed by the 9th day of May, 1989.

The location work consisted of making a claim map as provided in NRS 517.040. Two copies of this claim map have been filed with the Eureka County Recorder, and the lode claim filing fee has been paid to the County Recorder.

Dated this 1st day of June, 1989

Bill Burr
(Locator sign here)

OFFICIAL RECORDS
EUREKA COUNTY, NEVADA
FILE NO. 128214
FEE \$ 6.25

RECORDED AT THE REQUEST OF
BOOK 199 PAGE 097
Arctic Precious Metals
JUN - 7 1989

BOOK 199 PAGE 097

128215

CERTIFICATE OF LOCATION OF LODE MINING CLAIM

TO ALL WHOM IT MAY CONCERN:

The undersigned hereby certifies that they have located the Flat 25 Lode Mining Claim in Section 11, Township 18N., Range 52E., in the unknown Mining District, in Eureka County, in the State of Nevada, on the 5th day of May 1989.

The names and post office addresses of the locators are:

Arctic Precious Metals, Inc.
390 Freeport Blvd., Suite 11
Sparks, Nevada 89431

The claim is 1500 feet long and 600 feet wide, and 25 feet is claimed in a north direction and 1475 feet in a south direction from the location monument, at which the Notice of Location is posted, lengthwise of the claim, together with 300 feet in width on each side of the center of the claim. The general course of the lode deposit and premises is from the north to the south.

The location and number of each corner of this claim is shown on the claim map that is filed herewith. On the ground, each corner of the claim is marked with its appropriate number by an aluminum tag.

The description of each corner is as follows:

Corner No. 1 is a 3"x 5' PVC Pipe, NE Corner of Flat 25
Corner No. 2 is a 3"x 5' PVC Pipe, ESC of Flat 25
Corner No. 3 is a 3"x 5' PVC Pipe, SE Corner of Flat 25
Corner No. 4 is a 3"x 5' PVC Pipe, SW Corner of Flat 25
Corner No. 5 is a 3"x 5' PVC Pipe, WSC of Flat 25
Corner No. 6 is a 3"x 5' PVC Pipe, NW Corner of Flat 25

The monumentation and marking of the corners was completed by the 9th day of May, 1989.

The location work consisted of making a claim map as provided in NRS 517.040. Two copies of this claim map have been filed with the Eureka County Recorder, and the lode claim filing fee has been paid to the County Recorder.

Dated this 1st day of June, 1989

Bill Breen
(Locator sign here)

OFFICIAL RECORDS
EUREKA COUNTY, NEVADA
MINERAL RIGHTS RECORDER
FILE NO. 128215
FEE \$ 6.25

RECORDED AT THE REQUEST OF
BOOK 189 PAGE 098
Arctic Precious Metals
89 JUN -7 1989

BOOK 189 PAGE 098

128216

CERTIFICATE OF LOCATION OF LODE MINING CLAIM

TO ALL WHOM IT MAY CONCERN:

The undersigned hereby certifies that they have located the Flat 26 Lode Mining Claim in Section 2, Township 18N., Range 52E., in the unknown Mining District, in Eureka County, in the State of Nevada, on the 5th day of May 1989.

The names and post office addresses of the locators are:

Arctic Precious Metals, Inc.
390 Freeport Blvd., Suite 11
Sparks, Nevada 89431

The claim is 1500 feet long and 600 feet wide, and 25 feet is claimed in a south direction and 1475 feet in a north direction from the location monument, at which the Notice of Location is posted, lengthwise of the claim, together with 300 feet in width on each side of the center of the claim. The general course of the lode deposit and premises is from the north to the south.

The location and number of each corner of this claim is shown on the claim map that is filed herewith. On the ground, each corner of the claim is marked with its appropriate number by an aluminum tag.

The description of each corner is as follows:

Corner No. 1 is a 3"x 5" PVC Pipe, NE Corner of Flat 26
Corner No. 2 is a 3"x 5" PVC Pipe, ESC of Flat 26
Corner No. 3 is a 3"x 5" PVC Pipe, SE Corner of Flat 26
Corner No. 4 is a 3"x 5" PVC Pipe, SW Corner of Flat 26
Corner No. 5 is a 3"x 5" PVC Pipe, WSC of Flat 26
Corner No. 6 is a 3"x 5" PVC Pipe, NW Corner of Flat 26

The monumentation and marking of the corners was completed by the 9th day of May, 1989.

The location work consisted of making a claim map as provided in NRS 517.040. Two copies of this claim map have been filed with the Eureka County Recorder, and the lode claim filing fee has been paid to the County Recorder.

Dated this 1st day of June, 1989

Bill Brew
(Locator sign here)

OFFICIAL RECORDS
EUREKA COUNTY, NEVADA
MIN. RECL. LIT. RECORDER
FILE NO. 128216
FEE \$ 6.25

RECORDED AT THE REQUEST OF
BOOK 199 PAGE 099
Arctic Precious Metals
JUL - 7 1989

BOOK 1 99 PAGE 099

128217

CERTIFICATE OF LOCATION OF LODE MINING CLAIM

TO ALL WHOM IT MAY CONCERN:

The undersigned hereby certifies that they have located the Flat 27 Lode Mining Claim in Section 2, Township 18N., Range 52E., in the unknown Mining District, in Eureka County, in the State of Nevada, on the 6th day of May 1989.

The names and post office addresses of the locators are:

Arctic Precious Metals, Inc.
390 Freeport Blvd., Suite 11
Sparks, Nevada 89431

The claim is 1500 feet long and 600 feet wide, and 25 feet is claimed in a north direction and 1475 feet in a south direction from the location monument, at which the Notice of Location is posted, lengthwise of the claim, together with 300 feet in width on each side of the center of the claim. The general course of the lode deposit and premises is from the north to the south.

The location and number of each corner of this claim is shown on the claim map that is filed herewith. On the ground, each corner of the claim is marked with its appropriate number by an aluminum tag.

The description of each corner is as follows:

Corner No. 1 is a 3"x 5" PVC Pipe, NE Corner of Flat 27
Corner No. 2 is a 3"x 5" PVC Pipe, ESC of Flat 27
Corner No. 3 is a 3"x 5" PVC Pipe, SE Corner of Flat 27
Corner No. 4 is a 3"x 5" PVC Pipe, SW Corner of Flat 27
Corner No. 5 is a 3"x 5" PVC Pipe, WSC of Flat 27
Corner No. 6 is a 3"x 5" PVC Pipe, NW Corner of Flat 27

The monumentation and marking of the corners was completed by the 9th day of May, 1989.

The location work consisted of making a claim map as provided in NRS 517.040. Two copies of this claim map have been filed with the Eureka County Recorder, and the lode claim filing fee has been paid to the County Recorder.

Dated this 1st day of June, 1989

Bill Breen
(Locator sign here)

OFFICIAL RECORDS
EUREKA COUNTY, NEVADA
M. N. REBELETTI, RECORDER
FILE NO. 128217
625

RECORDED AT THE REQUEST OF
BOOK 199 PAGE 100
Arctic Precious Metals
89 JUN -7 A9 24

BOOK 199 PAGE 100

128218

CERTIFICATE OF LOCATION OF LODE MINING CLAIM

TO ALL WHOM IT MAY CONCERN:

The undersigned hereby certifies that they have located the Flat 28 Lode Mining Claim in Section 2, Township 18N., Range 52E., in the unknown Mining District, in Eureka County, in the State of Nevada, on the 6th day of May 1989.

The names and post office addresses of the locators are:

Arctic Precious Metals, Inc.
390 Freeport Blvd., Suite 11
Sparks, Nevada 89431

The claim is 1500 feet long and 600 feet wide, and 25 feet is claimed in a south direction and 1475 feet in a north direction from the location monument, at which the Notice of Location is posted, lengthwise of the claim, together with 300 feet in width on each side of the center of the claim. The general course of the lode deposit and premises is from the north to the south.

The location and number of each corner of this claim is shown on the claim map that is filed herewith. On the ground, each corner of the claim is marked with its appropriate number by an aluminum tag.

The description of each corner is as follows:

Corner No. 1 is a 3"x 5" PVC Pipe, NE Corner of Flat 28
Corner No. 2 is a 3"x 5" PVC Pipe, ESC of Flat 28
Corner No. 3 is a 3"x 5" PVC Pipe, SE Corner of Flat 28
Corner No. 4 is a 3"x 5" PVC Pipe, SW Corner of Flat 28
Corner No. 5 is a 3"x 5" PVC Pipe, WSC of Flat 28
Corner No. 6 is a 3"x 5" PVC Pipe, NW Corner of Flat 28

The monumentation and marking of the corners was completed by the 9th day of May, 1989.

The location work consisted of making a claim map as provided in NRS 517.040. Two copies of this claim map have been filed with the Eureka County Recorder, and the lode claim filing fee has been paid to the County Recorder.

Dated this 1st day of June, 1989

Bill Beem
(Locator sign here)

OFFICIAL RECORDS
EUREKA COUNTY, NEVADA
MIN. RECL. DIV. RECORDER
FILE NO. 128218
FEE \$ 25

RECORDED AT THE REQUEST OF
BOOK 199 PAGE 101
Arctic Precious Metals
JUN - 7 1989

BOOK 199 PAGE 101

128219

CERTIFICATE OF LOCATION OF LODE MINING CLAIM

TO ALL WHOM IT MAY CONCERN:

The undersigned hereby certifies that they have located the Flat 29 Lode Mining Claim in Section 2, Township 18N., Range 52E., in the unknown Mining District, in Eureka County, in the State of Nevada, on the 6th day of May 1989.

The names and post office addresses of the locators are:

Arctic Precious Metals, Inc.
390 Freeport Blvd., Suite 11
Sparks, Nevada 89431

The claim is 1500 feet long and 600 feet wide, and 25 feet is claimed in a north direction and 1475 feet in a south direction from the location monument, at which the Notice of Location is posted, lengthwise of the claim, together with 300 feet in width on each side of the center of the claim. The general course of the lode deposit and premises is from the north to the south.

The location and number of each corner of this claim is shown on the claim map that is filed herewith. On the ground, each corner of the claim is marked with its appropriate number by an aluminum tag.

The description of each corner is as follows:

Corner No. 1 is a 3"x 5" PVC Pipe, NE Corner of Flat 29
Corner No. 2 is a 3"x 5" PVC Pipe, ESC of Flat 29
Corner No. 3 is a 3"x 5" PVC Pipe, SE Corner of Flat 29
Corner No. 4 is a 3"x 5" PVC Pipe, SW Corner of Flat 29
Corner No. 5 is a 3"x 5" PVC Pipe, WSC of Flat 29
Corner No. 6 is a 3"x 5" PVC Pipe, NW Corner of Flat 29

The monumentation and marking of the corners was completed by the 9th day of May, 1989.

The location work consisted of making a claim map as provided in NRS 517.040. Two copies of this claim map have been filed with the Eureka County Recorder, and the lode claim filing fee has been paid to the County Recorder.

Dated this 1st day of June, 1989

Bill Breen
(Locator sign here)

OFFICIAL RECORDS
EUREKA COUNTY, NEVADA
FILED
128219
FEE \$ 6.25

RECORDED AT THE REQUEST OF
BOOK 199 PAGE 102
Arctic Precious Metals
JUL - 7 1989

BOOK 199 PAGE 102

128220

CERTIFICATE OF LOCATION OF LODE MINING CLAIM

TO ALL WHOM IT MAY CONCERN:

The undersigned hereby certifies that they have located the Flat 30 Lode Mining Claim in Section 2, Township 18N., Range 52E., in the unknown Mining District, in Eureka County, in the State of Nevada, on the 6th day of May 1989.

The names and post office addresses of the locators are:

Arctic Precious Metals, Inc.
390 Freeport Blvd., Suite 11
Sparks, Nevada 89431

The claim is 1500 feet long and 600 feet wide, and 25 feet is claimed in a south direction and 1475 feet in a north direction from the location monument, at which the Notice of Location is posted, lengthwise of the claim, together with 300 feet in width on each side of the center of the claim. The general course of the lode deposit and premises is from the north to the south.

The location and number of each corner of this claim is shown on the claim map that is filed herewith. On the ground, each corner of the claim is marked with its appropriate number by an aluminum tag.

The description of each corner is as follows:

Corner No. 1 is a 3"x 5' PVC Pipe, NE Corner of Flat 30
Corner No. 2 is a 3"x 5' PVC Pipe, ESC of Flat 30
Corner No. 3 is a 3"x 5' PVC Pipe, SE Corner of Flat 30
Corner No. 4 is a 3"x 5' PVC Pipe, SW Corner of Flat 30
Corner No. 5 is a 3"x 5' PVC Pipe, WSC of Flat 30
Corner No. 6 is a 3"x 5' PVC Pipe, NW Corner of Flat 30

The monumentation and marking of the corners was completed by the 9th day of May 1989.

The location work consisted of making a claim map as provided in NRS 517.040. Two copies of this claim map have been filed with the Eureka County Recorder, and the lode claim filing fee has been paid to the County Recorder.

Dated this 1st day of June 1989

Bill Burr
(Locator sign here)

OFFICIAL RECORDS
EUREKA COUNTY, NEVADA
M.N. REBALANCE, RECORDER
FILE 128220
FILE 6-5

RECORDED AT THE REQUEST OF
BOOK 199 PAGE 103
Arctic Precious Metals
JL-7 A924

128221

CERTIFICATE OF LOCATION OF LODE MINING CLAIM

TO ALL WHOM IT MAY CONCERN:

The undersigned hereby certifies that they have located the Flat 31 Lode Mining Claim in Section 2, Township 18N., Range 52E., in the unknown Mining District, in Eureka County, in the State of Nevada, on the 6th day of May 1989.

The names and post office addresses of the locators are:

Arctic Precious Metals, Inc.
390 Freeport Blvd., Suite 11
Sparks, Nevada 89431

The claim is 1500 feet long and 600 feet wide, and 25 feet is claimed in a north direction and 1475 feet in a south direction from the location monument, at which the Notice of Location is posted, lengthwise of the claim, together with 300 feet in width on each side of the center of the claim. The general course of the lode deposit and premises is from the north to the south.

The location and number of each corner of this claim is shown on the claim map that is filed herewith. On the ground, each corner of the claim is marked with its appropriate number by an aluminum tag.

The description of each corner is as follows:

Corner No. 1 is a 3"x 5" PVC Pipe, NE Corner of Flat 31
Corner No. 2 is a 3"x 5" PVC Pipe, ESC of Flat 31
Corner No. 3 is a 3"x 5" PVC Pipe, SE Corner of Flat 31
Corner No. 4 is a 3"x 5" PVC Pipe, SW Corner of Flat 31
Corner No. 5 is a 3"x 5" PVC Pipe, WSC of Flat 31
Corner No. 6 is a 3"x 5" PVC Pipe, NW Corner of Flat 31

The monumentation and marking of the corners was completed by the 9th day of May, 1989.

The location work consisted of making a claim map as provided in NRS 517.040. Two copies of this claim map have been filed with the Eureka County Recorder, and the lode claim filing fee has been paid to the County Recorder.

Dated this 1st day of June, 1989

Bill Breen
(Locator sign here)

OFFICIAL RECORDS
EUREKA COUNTY, NEVADA
MINERAL CLAIM RECORDER
FILE NO. 128221
FILE \$ 6.25

RECORDED AT THE REQUEST OF
BOOK 199 PAGE 104
Arctic Precious Metals
89 JUN -7 AM 24

BOOK 188 PAGE 104

128222

CERTIFICATE OF LOCATION OF LODE MINING CLAIM

TO ALL WHOM IT MAY CONCERN:

The undersigned hereby certifies that they have located the Flat 32 Lode Mining Claim in Section 2, Township 18N., Range 52E., in the unknown Mining District, in Eureka County, in the State of Nevada, on the 6th day of May 1989.

The names and post office addresses of the locators are:

Arctic Precious Metals, Inc.
390 Freeport Blvd., Suite 11
Sparks, Nevada 89431

The claim is 1500 feet long and 600 feet wide, and 25 feet is claimed in a south direction and 1475 feet in a north direction from the location monument, at which the Notice of Location is posted, lengthwise of the claim, together with 300 feet in width on each side of the center of the claim. The general course of the lode deposit and premises is from the north to the south.

The location and number of each corner of this claim is shown on the claim map that is filed herewith. On the ground, each corner of the claim is marked with its appropriate number by an aluminum tag.

The description of each corner is as follows:

Corner No. 1 is a 3"x 5" PVC Pipe, NE Corner of Flat 32
Corner No. 2 is a 3"x 5" PVC Pipe, ESC of Flat 32
Corner No. 3 is a 3"x 5" PVC Pipe, SE Corner of Flat 32
Corner No. 4 is a 3"x 5" PVC Pipe, SW Corner of Flat 32
Corner No. 5 is a 3"x 5" PVC Pipe, WSC of Flat 32
Corner No. 6 is a 3"x 5" PVC Pipe, NW Corner of Flat 32

The monumentation and marking of the corners was completed by the 9th day of May, 1989.

The location work consisted of making a claim map as provided in NRS 517.040. Two copies of this claim map have been filed with the Eureka County Recorder, and the lode claim filing fee has been paid to the County Recorder.

Dated this 1st day of June, 1989

Bill Bue
(Locator sign here)

OFFICIAL RECORDS
EUREKA COUNTY, NEVADA
MIN. RECLAM. REC'D
FILE NO. 128222
FILED 6-25

RECORDED AT THE REQUEST OF
BOOK 199 PAGE 105
Arctic Precious Metals
JUN - 7 1989

BOOK 199 PAGE 105

128223

CERTIFICATE OF LOCATION OF LODE MINING CLAIM

TO ALL WHOM IT MAY CONCERN:

The undersigned hereby certifies that they have located the Flat 33 Lode Mining Claim in Section 2, Township 18N., Range 52E., in the unknown Mining District, in Eureka County, in the State of Nevada, on the 6th day of May 1989.

The names and post office addresses of the locators are:

Arctic Precious Metals, Inc.
390 Freeport Blvd., Suite 11
Sparks, Nevada 89431

The claim is 1500 feet long and 600 feet wide, and 25 feet is claimed in a north direction and 1475 feet in a south direction from the location monument, at which the Notice of Location is posted, lengthwise of the claim, together with 300 feet in width on each side of the center of the claim. The general course of the lode deposit and premises is from the north to the south.

The location and number of each corner of this claim is shown on the claim map that is filed herewith. On the ground, each corner of the claim is marked with its appropriate number by an aluminum tag.

The description of each corner is as follows:

Corner No. 1 is a 3"x 5' PVC Pipe, NE Corner of Flat 33
Corner No. 2 is a 3"x 5' PVC Pipe, ESC of Flat 33
Corner No. 3 is a 3"x 5' PVC Pipe, SE Corner of Flat 33
Corner No. 4 is a 3"x 5' PVC Pipe, SW Corner of Flat 33
Corner No. 5 is a 3"x 5' PVC Pipe, WSC of Flat 33
Corner No. 6 is a 3"x 5' PVC Pipe, NW Corner of Flat 33

The monumentation and marking of the corners was completed by the 9th day of May, 1989.

The location work consisted of making a claim map as provided in NRS 517.040. Two copies of this claim map have been filed with the Eureka County Recorder, and the lode claim filing fee has been paid to the County Recorder.

Dated this 1st day of June, 1989.

Bill Br...
(Locator sign here)

OFFICIAL RECORDS
EUREKA COUNTY, NEVADA
FILE NO. 128223
FILE 5/25

RECORDED AT THE REQUEST OF
BOOK 199 PAGE 106
Arctic Precious Metals
JUL - 7 1989

128224

CERTIFICATE OF LOCATION OF LODE MINING CLAIM

TO ALL WHOM IT MAY CONCERN:

The undersigned hereby certifies that they have located the Flat 34 Lode Mining Claim in Section 2, Township 18N., Range 52E., in the unknown Mining District, in Eureka County, in the State of Nevada, on the 6th day of May 1989.

The names and post office addresses of the locators are:

Arctic Precious Metals, Inc.
390 Freeport Blvd., Suite 11
Sparks, Nevada 89431

The claim is 1500 feet long and 600 feet wide, and 25 feet is claimed in a south direction and 1475 feet in a north direction from the location monument, at which the Notice of Location is posted, lengthwise of the claim, together with 300 feet in width on each side of the center of the claim. The general course of the lode deposit and premises is from the north to the south.

The location and number of each corner of this claim is shown on the claim map that is filed herewith. On the ground, each corner of the claim is marked with its appropriate number by an aluminum tag.

The description of each corner is as follows:

Corner No. 1 is a 3"x 5" PVC Pipe, NE Corner of Flat 34
Corner No. 2 is a 3"x 5" PVC Pipe, ESC of Flat 34
Corner No. 3 is a 3"x 5" PVC Pipe, SE Corner of Flat 34
Corner No. 4 is a 3"x 5" PVC Pipe, SW Corner of Flat 34
Corner No. 5 is a 3"x 5" PVC Pipe, WSC of Flat 34
Corner No. 6 is a 3"x 5" PVC Pipe, NW Corner of Flat 34

The monumentation and marking of the corners was completed, by the 9th day of May, 1989.

The location work consisted of making a claim map as provided in NRS 517.040. Two copies of this claim map have been filed with the Eureka County Recorder, and the lode claim filing fee has been paid to the County Recorder.

Dated this 1st day of June, 1989

Bill Breen
(Locator sign here)

RECORDED AT THE REQUEST OF
BOOK 199 PAGE 107
Arctic Precious Metals
EUREKA COUNTY, NEVADA
M.N. REDEALTY RECORDER
FILE NO. 128224
FEE \$ 6.25

BOOK 199 PAGE 107

128225

CERTIFICATE OF LOCATION OF LODE MINING CLAIM

TO ALL WHOM IT MAY CONCERN:

The undersigned hereby certifies that they have located the Flat 35 Lode Mining Claim in Section 2, Township 18N., Range 52E., in the unknown Mining District, in Eureka County, in the State of Nevada, on the 6th day of May 1989.

The names and post office addresses of the locators are:

Arctic Precious Metals, Inc.
390 Freeport Blvd., Suite 11
Sparks, Nevada 89431

The claim is 1500 feet long and 600 feet wide, and 25 feet is claimed in a north direction and 1475 feet in a south direction from the location monument, at which the Notice of Location is posted, lengthwise of the claim, together with 300 feet in width on each side of the center of the claim. The general course of the lode deposit and premises is from the north to the south.

The location and number of each corner of this claim is shown on the claim map that is filed herewith. On the ground, each corner of the claim is marked with its appropriate number by an aluminum tag.

The description of each corner is as follows:

Corner No. 1 is a 3"x 5" PVC Pipe, NE Corner of Flat 35
Corner No. 2 is a 3"x 5" PVC Pipe, ESC of Flat 35
Corner No. 3 is a 3"x 5" PVC Pipe, SE Corner of Flat 35
Corner No. 4 is a 3"x 5" PVC Pipe, SW Corner of Flat 35
Corner No. 5 is a 3"x 5" PVC Pipe, WSC of Flat 35
Corner No. 6 is a 3"x 5" PVC Pipe, NW Corner of Flat 35

The monumentation and marking of the corners was completed by the 9th day of May, 1989.

The location work consisted of making a claim map as provided in NRS 517.040. Two copies of this claim map have been filed with the Eureka County Recorder, and the lode claim filing fee has been paid to the County Recorder.

Dated this 1st day of June, 1989

Bill Buer
(Locator sign here)

OFFICIAL RECORDS
EUREKA COUNTY, NEVADA
MIN. REBALANCE RECORDER
FILE NO. 128225
FEE \$ 6.25

RECORDED AT THE REQUEST OF
BOOK 199 PAGE 108
Arctic Precious Metals
JUL - 7 1989

128226

CERTIFICATE OF LOCATION OF LODE MINING CLAIM

TO ALL WHOM IT MAY CONCERN:

The undersigned hereby certifies that they have located the Flat 36 Lode Mining Claim in Section 2, Township 18N., Range 52E., in the unknown Mining District, in Eureka County, in the State of Nevada, on the 6th day of May 1989.

The names and post office addresses of the locators are:

Arctic Precious Metals, Inc.
390 Freeport Blvd., Suite 11
Sparks, Nevada 89431

The claim is 1500 feet long and 600 feet wide, and 25 feet is claimed in a south direction and 1475 feet in a north direction from the location monument, at which the Notice of Location is posted, lengthwise of the claim, together with 300 feet in width on each side of the center of the claim. The general course of the lode deposit and premises is from the north to the south.

The location and number of each corner of this claim is shown on the claim map that is filed herewith. On the ground, each corner of the claim is marked with its appropriate number by an aluminum tag.

The description of each corner is as follows:

Corner No. 1 is a 3"x 5" PVC Pipe, NE Corner of Flat 36
Corner No. 2 is a 3"x 5" PVC Pipe, ESC of Flat 36
Corner No. 3 is a 3"x 5" PVC Pipe, SE Corner of Flat 36
Corner No. 4 is a 3"x 5" PVC Pipe, SW Corner of Flat 36
Corner No. 5 is a 3"x 5" PVC Pipe, WSC of Flat 36
Corner No. 6 is a 3"x 5" PVC Pipe, NW Corner of Flat 36

The monumentation and marking of the corners was completed by the 9th day of May, 1989.

The location work consisted of making a claim map as provided in NRS 517.040. Two copies of this claim map have been filed with the Eureka County Recorder, and the lode claim filing fee has been paid to the County Recorder.

Dated this 1st day of June, 1989

Bill Bier
(Locator sign here)

128226
OFFICIAL RECORDS
EUREKA COUNTY, NEVADA
FILE NO. 625

RECORDED AT THE REQUEST OF
BOOK 199 PAGE 109
Arctic Precious Metals
JUL - 7 1989

BOOK 199 PAGE 109

128227

CERTIFICATE OF LOCATION OF LODE MINING CLAIM

TO ALL WHOM IT MAY CONCERN:

The undersigned hereby certifies that they have located the Flat 37 Lode Mining Claim in Section 2, Township 18N., Range 52E., in the unknown Mining District, in Eureka County, in the State of Nevada, on the 6th day of May 1989.

The names and post office addresses of the locators are:

Arctic Precious Metals, Inc.
390 Freeport Blvd., Suite 11
Sparks, Nevada 89431

The claim is 1500 feet long and 600 feet wide, and 25 feet is claimed in a north direction and 1475 feet in a south direction from the location monument, at which the Notice of Location is posted, lengthwise of the claim, together with 300 feet in width on each side of the center of the claim. The general course of the lode deposit and premises is from the north to the south.

The location and number of each corner of this claim is shown on the claim map that is filed herewith. On the ground, each corner of the claim is marked with its appropriate number by an aluminum tag.

The description of each corner is as follows:

Corner No. 1 is a 3"x 5' PVC Pipe, NE Corner of Flat 37
Corner No. 2 is a 3"x 5' PVC Pipe, ESC of Flat 37
Corner No. 3 is a 3"x 5' PVC Pipe, SE Corner of Flat 37
Corner No. 4 is a 3"x 5' PVC Pipe, SW Corner of Flat 37
Corner No. 5 is a 3"x 5' PVC Pipe, WSC of Flat 37
Corner No. 6 is a 3"x 5' PVC Pipe, NW Corner of Flat 37

The monumentation and marking of the corners was completed by the 9th day of May, 1989.

The location work consisted of making a claim map as provided in NRS 517.040. Two copies of this claim map have been filed with the Eureka County Recorder, and the lode claim filing fee has been paid to the County Recorder.

Dated this 1st day of June, 1989

Bill Brown
(Locator sign here)

OFFICIAL RECORDS
EUREKA COUNTY, NEVADA
FILE NO. 128227
FEE \$ 6.25

RECORDED AT THE REQUEST OF
BOOK 199 PAGE 110
Arctic Precious Metals
JUL - 7 1989

BOOK 199 PAGE 110

128228

CERTIFICATE OF LOCATION OF LODE MINING CLAIM

TO ALL WHOM IT MAY CONCERN:

The undersigned hereby certifies that they have located the Flat 38 Lode Mining Claim in Section 2, Township 18N., Range 52E., in the unknown Mining District, in Eureka County, in the State of Nevada, on the 6th day of May 1989.

The names and post office addresses of the locators are:

Arctic Precious Metals, Inc.
390 Freeport Blvd., Suite 11
Sparks, Nevada 89431

The claim is 1500 feet long and 600 feet wide, and 25 feet is claimed in a south direction and 1475 feet in a north direction from the location monument, at which the Notice of Location is posted, lengthwise of the claim, together with 300 feet in width on each side of the center of the claim. The general course of the lode deposit and premises is from the north to the south.

The location and number of each corner of this claim is shown on the claim map that is filed herewith. On the ground, each corner of the claim is marked with its appropriate number by an aluminum tag.

The description of each corner is as follows:

Corner No. 1 is a 3"x 5' PVC Pipe, NE Corner of Flat 38
Corner No. 2 is a 3"x 5' PVC Pipe, ESC of Flat 38
Corner No. 3 is a 3"x 5' PVC Pipe, SE Corner of Flat 38
Corner No. 4 is a 3"x 5' PVC Pipe, SW Corner of Flat 38
Corner No. 5 is a 3"x 5' PVC Pipe, WSC of Flat 38
Corner No. 6 is a 3"x 5' PVC Pipe, NW Corner of Flat 38

The monumentation and marking of the corners was completed by the 9th day of May, 1989.

The location work consisted of making a claim map as provided in NRS 517.040. Two copies of this claim map have been filed with the Eureka County Recorder, and the lode claim filing fee has been paid to the County Recorder.

Dated this 1st day of June, 1989

Bill B...
(Locator sign here)

128228

OFFICIAL RECORDS
EUREKA COUNTY, NEVADA
M. M. REBELETT, RECORDER
FILE NO. 625

RECORDED AT THE REQUEST OF
BOOK 199 PAGE 111
Arctic Precious Metals
JUL - 7 1989

BOOK 199 PAGE 111

128229

CERTIFICATE OF LOCATION OF LODE MINING CLAIM

TO ALL WHOM IT MAY CONCERN:

The undersigned hereby certifies that they have located the Flat 49 Lode Mining Claim in Section 2, Township 18N., Range 52E., in the unknown Mining District, in Eureka County, in the State of Nevada, on the 6th day of May 1989.

The names and post office addresses of the locators are:

Arctic Precious Metals, Inc.
390 Freeport Blvd., Suite 11
Sparks, Nevada 89431

The claim is 1500 feet long and 600 feet wide, and 25 feet is claimed in a north direction and 1475 feet in a south direction from the location monument, at which the Notice of Location is posted, lengthwise of the claim, together with 300 feet in width on each side of the center of the claim. The general course of the lode deposit and premises is from the north to the south.

The location and number of each corner of this claim is shown on the claim map that is filed herewith. On the ground, each corner of the claim is marked with its appropriate number by an aluminum tag.

The description of each corner is as follows:

Corner No. 1 is a 3"x 5" PVC Pipe, NE Corner of Flat 49
Corner No. 2 is a 3"x 5" PVC Pipe, ESC of Flat 49
Corner No. 3 is a 3"x 5" PVC Pipe, SE Corner of Flat 49
Corner No. 4 is a 3"x 5" PVC Pipe, SW Corner of Flat 49
Corner No. 5 is a 3"x 5" PVC Pipe, WSC of Flat 49
Corner No. 6 is a 3"x 5" PVC Pipe, NW Corner of Flat 49

The monumentation and marking of the corners was completed by the 9th day of May 1989.

The location work consisted of making a claim map as provided in NRS 517.040. Two copies of this claim map have been filed with the Eureka County Recorder, and the lode claim filing fee has been paid to the County Recorder.

Dated this 1st day of June 1989

Bill Brea
(Locator sign here)

RECORDED AT THE REQUEST OF
BOOK 199 PAGE 112
Arctic Precious Metals
89 JUL - 7 AG 25
OFFICIAL RECORDS
EUREKA COUNTY, NEVADA
M.N. REBAL EX. RECORDER
FILE NO. 128229
FEE \$ 6.25

BOOK 199 PAGE 112

128230

CERTIFICATE OF LOCATION OF LODE MINING CLAIM

TO ALL WHOM IT MAY CONCERN:

The undersigned hereby certifies that they have located the Flat 50 Lode Mining Claim in Section 2, Township 18N., Range 52E., in the unknown Mining District, in Eureka County, in the State of Nevada, on the 6th day of May 1989.

The names and post office addresses of the locators are:

Arctic Precious Metals, Inc.
390 Freeport Blvd., Suite 11
Sparks, Nevada 89431

The claim is 1500 feet long and 600 feet wide, and 25 feet is claimed in a south direction and 1475 feet in a north direction from the location monument, at which the Notice of Location is posted, lengthwise of the claim, together with 300 feet in width on each side of the center of the claim. The general course of the lode deposit and premises is from the north to the south.

The location and number of each corner of this claim is shown on the claim map that is filed herewith. On the ground, each corner of the claim is marked with its appropriate number by an aluminum tag.

The description of each corner is as follows:

Corner No. 1 is a 3"x 5" PVC Pipe, NE Corner of Flat 50
Corner No. 2 is a 3"x 5" PVC Pipe, ESC of Flat 50
Corner No. 3 is a 3"x 5" PVC Pipe, SE Corner of Flat 50
Corner No. 4 is a 3"x 5" PVC Pipe, SW Corner of Flat 50
Corner No. 5 is a 3"x 5" PVC Pipe, WSC of Flat 50
Corner No. 6 is a 3"x 5" PVC Pipe, NW Corner of Flat 50

The monumentation and marking of the corners was completed by the 9th day of May, 1989.

The location work consisted of making a claim map as provided in NRS 517.040. Two copies of this claim map have been filed with the Eureka County Recorder, and the lode claim filing fee has been paid to the County Recorder.

Dated this 1st day of June, 1989

Bill Burr
(Locator sign here)

RECORDED AT THE REQUEST OF
BOOK 199 PAGE 113
Arctic Precious Metals
JUL -7 1989
OFFICIAL RECORDS
EUREKA COUNTY, NEVADA
FILE NO. 128230
FEE \$6.25

128231

CERTIFICATE OF LOCATION OF LODE MINING CLAIM

TO ALL WHOM IT MAY CONCERN:

The undersigned hereby certifies that they have located the Flat 51 Lode Mining Claim in Section 2, Township 18N., Range 52E., in the unknown Mining District, in Eureka County, in the State of Nevada, on the 6th day of May 1989.

The names and post office addresses of the locators are:

Arctic Precious Metals, Inc.
390 Freeport Blvd., Suite 11
Sparks, Nevada 89431

The claim is 1500 feet long and 600 feet wide, and 25 feet is claimed in a north direction and 1475 feet in a south direction from the location monument, at which the Notice of Location is posted, lengthwise of the claim, together with 300 feet in width on each side of the center of the claim. The general course of the lode deposit and premises is from the north to the south.

The location and number of each corner of this claim is shown on the claim map that is filed herewith. On the ground, each corner of the claim is marked with its appropriate number by an aluminum tag.

The description of each corner is as follows:

Corner No. 1 is a 3"x 5' PVC Pipe, NE Corner of Flat 51
Corner No. 2 is a 3"x 5' PVC Pipe, ESC of Flat 51
Corner No. 3 is a 3"x 5' PVC Pipe, SE Corner of Flat 51
Corner No. 4 is a 3"x 5' PVC Pipe, SW Corner of Flat 51
Corner No. 5 is a 3"x 5' PVC Pipe, WSC of Flat 51
Corner No. 6 is a 3"x 5' PVC Pipe, NW Corner of Flat 51

The monumentation and marking of the corners was completed by the 9th day of May, 1989.

The location work consisted of making a claim map as provided in NRS 517.040. Two copies of this claim map have been filed with the Eureka County Recorder, and the lode claim filing fee has been paid to the County Recorder.

Dated this 1st day of June, 1989

Bill Brier
(Locator sign here)

RECORDED AT THE REQUEST OF
BOOK 199 PAGE 14
Arctic Precious Metals
OFFICIAL RECORDS
EUREKA COUNTY, NEVADA
FILE NO. 128231
FILE NO. 625

128232

CERTIFICATE OF LOCATION OF LODE MINING CLAIM

TO ALL WHOM IT MAY CONCERN:

The undersigned hereby certifies that they have located the Flat 52 Lode Mining Claim in Section 2, Township 18N., Range 52E., in the unknown Mining District, in Eureka County, in the State of Nevada, on the 6th day of May 1989.

The names and post office addresses of the locators are:

Arctic Precious Metals, Inc.
390 Freeport Blvd., Suite 11
Sparks, Nevada 89431

The claim is 1500 feet long and 600 feet wide, and 25 feet is claimed in a south direction and 1475 feet in a north direction from the location monument, at which the Notice of Location is posted, lengthwise of the claim, together with 300 feet in width on each side of the center of the claim. The general course of the lode deposit and premises is from the north to the south.

The location and number of each corner of this claim is shown on the claim map that is filed herewith. On the ground, each corner of the claim is marked with its appropriate number by an aluminum tag.


The description of each corner is as follows:

Corner No. 1 is a 3"x 5' PVC Pipe, NE Corner of Flat 52
Corner No. 2 is a 3"x 5' PVC Pipe, ESC of Flat 52
Corner No. 3 is a 3"x 5' PVC Pipe, SE Corner of Flat 52
Corner No. 4 is a 3"x 5' PVC Pipe, SW Corner of Flat 52
Corner No. 5 is a 3"x 5' PVC Pipe, WSC of Flat 52
Corner No. 6 is a 3"x 5' PVC Pipe, NW Corner of Flat 52

The monumentation and marking of the corners was completed by the 9th day of May, 1989.

The location work consisted of making a claim map as provided in NRS 517.040. Two copies of this claim map have been filed with the Eureka County Recorder, and the lode claim filing fee has been paid to the County Recorder.

Dated this 1st day of June, 1989


(Locator sign here)

128232

OFFICIAL RECORDS
EUREKA COUNTY, NEVADA
MIN. RECLAM. RECORDER
FILE NO. 625

RECORDED AT THE REQUEST OF
BOOK 199 PAGE 115
Arctic Precious Metals
89 JUL -7 A9 25

BOOK 199 PAGE 115

128233

CERTIFICATE OF LOCATION OF LODE MINING CLAIM

TO ALL WHOM IT MAY CONCERN:

The undersigned hereby certifies that they have located the Flat 53 Lode Mining Claim in Section 2, Township 18N., Range 52E., in the unknown Mining District, in Eureka County, in the State of Nevada, on the 6th day of May 1989.

The names and post office addresses of the locators are:

Arctic Precious Metals, Inc.
390 Freeport Blvd., Suite 11
Sparks, Nevada 89431

The claim is 1500 feet long and 600 feet wide, and 25 feet is claimed in a north direction and 1475 feet in a south direction from the location monument, at which the Notice of Location is posted, lengthwise of the claim, together with 300 feet in width on each side of the center of the claim. The general course of the lode deposit and premises is from the north to the south.

The location and number of each corner of this claim is shown on the claim map that is filed herewith. On the ground, each corner of the claim is marked with its appropriate number by an aluminum tag.

The description of each corner is as follows:

Corner No. 1 is a 3"x 5" PVC Pipe, NE Corner of Flat 53
Corner No. 2 is a 3"x 5" PVC Pipe, ESC of Flat 53
Corner No. 3 is a 3"x 5" PVC Pipe, SE Corner of Flat 53
Corner No. 4 is a 3"x 5" PVC Pipe, SW Corner of Flat 53
Corner No. 5 is a 3"x 5" PVC Pipe, WSC of Flat 53
Corner No. 6 is a 3"x 5" PVC Pipe, NW Corner of Flat 53

The monumentation and marking of the corners was completed by the 9th day of May 1989.

The location work consisted of making a claim map as provided in NRS 517.040. Two copies of this claim map have been filed with the Eureka County Recorder, and the lode claim filing fee has been paid to the County Recorder.

Dated this 1st day of June 1989

Bill R...
(Locator sign here)

RECORDED AT THE REQUEST OF
BOOK 199 PAGE 116
Arctic Precious Metals
JUL - 7 1989
OFFICIAL RECORDS
EUREKA COUNTY, NEVADA
MIN. REC'D-FILED
FILE NO. 128233

128234

CERTIFICATE OF LOCATION OF LODE MINING CLAIM

TO ALL WHOM IT MAY CONCERN:

The undersigned hereby certifies that they have located the Flat 54 Lode Mining Claim in Section 2, Township 18N., Range 52E., in the unknown Mining District, in Eureka County, in the State of Nevada, on the 6th day of May 1989.

The names and post office addresses of the locators are:

Arctic Precious Metals, Inc.
390 Freeport Blvd., Suite 11
Sparks, Nevada 89431

The claim is 1500 feet long and 600 feet wide, and 25 feet is claimed in a south direction and 1475 feet in a north direction from the location monument, at which the Notice of Location is posted, lengthwise of the claim, together with 300 feet in width on each side of the center of the claim. The general course of the lode deposit and premises is from the north to the south.

The location and number of each corner of this claim is shown on the claim map that is filed herewith. On the ground, each corner of the claim is marked with its appropriate number by an aluminum tag.

The description of each corner is as follows:

Corner No. 1 is a 3"x 5" PVC Pipe, NE Corner of Flat 54
Corner No. 2 is a 3"x 5" PVC Pipe, ESC of Flat 54
Corner No. 3 is a 3"x 5" PVC Pipe, SE Corner of Flat 54
Corner No. 4 is a 3"x 5" PVC Pipe, SW Corner of Flat 54
Corner No. 5 is a 3"x 5" PVC Pipe, WSC of Flat 54
Corner No. 6 is a 3"x 5" PVC Pipe, NW Corner of Flat 54

The monumentation and marking of the corners was completed by the 9th day of May 1989.

The location work consisted of making a claim map as provided in NRS 517.040. Two copies of this claim map have been filed with the Eureka County Recorder, and the lode claim filing fee has been paid to the County Recorder.

Dated this 1st day of June, 1989

Bill B.
(Locator sign here)

128234

OFFICIAL RECORDS
EUREKA COUNTY, NEVADA
MINERAL RIGHTS RECORDS
FILE NO. 625-

RECORDED AT THE REQUEST OF
BOOK 199 PAGE 117
Arctic Precious Metals
JUL - 7 A9 25

128235

CERTIFICATE OF LOCATION OF LODE MINING CLAIM

TO ALL WHOM IT MAY CONCERN:

The undersigned hereby certifies that they have located the Flat 73 Lode Mining Claim in Section 35, Township 19N., Range 52E., in the unknown Mining District, in Eureka County, in the State of Nevada, on the 7th day of May 1989.

The names and post office addresses of the locators are:

Arctic Precious Metals, Inc.
390 Freeport Blvd., Suite 11
Sparks, Nevada 89431

The claim is 1500 feet long and 600 feet wide, and 25 feet is claimed in a north direction and 1475 feet in a south direction from the location monument, at which the Notice of Location is posted, lengthwise of the claim, together with 300 feet in width on each side of the center of the claim. The general course of the lode deposit and premises is from the north to the south.

The location and number of each corner of this claim is shown on the claim map that is filed herewith. On the ground, each corner of the claim is marked with its appropriate number by an aluminum tag.

The description of each corner is as follows:

Corner No. 1 is a 3"x 5" PVC Pipe, NE Corner of Flat 73
Corner No. 2 is a 3"x 5" PVC Pipe, ESC of Flat 73
Corner No. 3 is a 3"x 5" PVC Pipe, SE Corner of Flat 73
Corner No. 4 is a 3"x 5" PVC Pipe, SW Corner of Flat 73
Corner No. 5 is a 3"x 5" PVC Pipe, WSC of Flat 73
Corner No. 6 is a 3"x 5" PVC Pipe, NW Corner of Flat 73

The monumentation and marking of the corners was completed by the 9th day of May, 1989.

The location work consisted of making a claim map as provided in NRS 517.040. Two copies of this claim map have been filed with the Eureka County Recorder, and the lode claim filing fee has been paid to the County Recorder.

Dated this 1st day of June, 1989

Bill B...
(Locator sign here)

128235

OFFICIAL RECORDS
EUREKA COUNTY, NEVADA
FILE NO. REC-625

RECORDED AT THE REQUEST OF
BOOK 199 PAGE 118
Arctic Precious Metals
BY JUL - 7 1989

BOOK 199 PAGE 118

128236

CERTIFICATE OF LOCATION OF LODE MINING CLAIM

TO ALL WHOM IT MAY CONCERN:

The undersigned hereby certifies that they have located the Flat 74 Lode Mining Claim in Section 35, Township 19N., Range 52E., in the unknown Mining District, in Eureka County, in the State of Nevada, on the 7th day of May 1989.

The names and post office addresses of the locators are:

Arctic Precious Metals, Inc.
390 Freeport Blvd., Suite 11
Sparks, Nevada 89431

The claim is 1500 feet long and 600 feet wide, and 25 feet is claimed in a north direction and 1475 feet in a south direction from the location monument, at which the Notice of Location is posted, lengthwise of the claim, together with 300 feet in width on each side of the center of the claim. The general course of the lode deposit and premises is from the north to the south.

The location and number of each corner of this claim is shown on the claim map that is filed herewith. On the ground, each corner of the claim is marked with its appropriate number by an aluminum tag.

The description of each corner is as follows:

Corner No. 1 is a 3"x 5" PVC Pipe, NE Corner of Flat 74
Corner No. 2 is a 3"x 5" PVC Pipe, ESC of Flat 74
Corner No. 3 is a 3"x 5" PVC Pipe, SE Corner of Flat 74
Corner No. 4 is a 3"x 5" PVC Pipe, SW Corner of Flat 74
Corner No. 5 is a 3"x 5" PVC Pipe, WSC of Flat 74
Corner No. 6 is a 3"x 5" PVC Pipe, NW Corner of Flat 74

The monumentation and marking of the corners was completed by the 9th day of May, 1989.

The location work consisted of making a claim map as provided in NRS 517.040. Two copies of this claim map have been filed with the Eureka County Recorder, and the lode claim filing fee has been paid to the County Recorder.

Dated this 1st day of June, 1989

Bill Burr
(Locator sign here)

OFFICIAL RECORDS
EUREKA COUNTY, NEVADA
MINERAL RECORDS
FILE NO. 128236
FILE \$ 6.25

RECORDED AT THE REQUEST OF
BOOK 199 PAGE 119
Arctic Precious Metals
JL-7 A9-25

128237

CERTIFICATE OF LOCATION OF LODE MINING CLAIM

TO ALL WHOM IT MAY CONCERN:

The undersigned hereby certifies that they have located the Flat 75 Lode Mining Claim in Section 35, Township 19N., Range 52E., in the unknown Mining District, in Eureka County, in the State of Nevada, on the 7th day of May 1989.

The names and post office addresses of the locators are:

Arctic Precious Metals, Inc.
390 Freeport Blvd., Suite 11
Sparks, Nevada 89431

The claim is 1500 feet long and 600 feet wide, and 25 feet is claimed in a north direction and 1475 feet in a south direction from the location monument, at which the Notice of Location is posted, lengthwise of the claim, together with 300 feet in width on each side of the center of the claim. The general course of the lode deposit and premises is from the north to the south.

The location and number of each corner of this claim is shown on the claim map that is filed herewith. On the ground, each corner of the claim is marked with its appropriate number by an aluminum tag.

The description of each corner is as follows:

Corner No. 1 is a 3"x 5' PVC Pipe, NE Corner of Flat 75
Corner No. 2 is a 3"x 5' PVC Pipe, ESC of Flat 75
Corner No. 3 is a 3"x 5' PVC Pipe, SE Corner of Flat 75
Corner No. 4 is a 3"x 5' PVC Pipe, SW Corner of Flat 75
Corner No. 5 is a 3"x 5' PVC Pipe, WSC of Flat 75
Corner No. 6 is a 3"x 5' PVC Pipe, NW Corner of Flat 75

The monumentation and marking of the corners was completed by the 9th day of May, 1989.

The location work consisted of making a claim map as provided in NRS 517.040. Two copies of this claim map have been filed with the Eureka County Recorder, and the lode claim filing fee has been paid to the County Recorder.

Dated this 1st day of June, 1989

Bill Burr
(Locator sign here)

RECORDED AT THE REQUEST OF
BOOK 199 PAGE 120
Arctic Precious Metals
89 JUL -7 A9:25
OFFICIAL RECORDS
EUREKA COUNTY, NEVADA
MINERAL RIGHTS DIVISION
FILE NO. 128237
FEE \$ 6.25

128238

CERTIFICATE OF LOCATION OF LODE MINING CLAIM

TO ALL WHOM IT MAY CONCERN:

The undersigned hereby certifies that they have located the Flat 85 Lode Mining Claim in Section 34, Township 19N., Range 52E., in the unknown Mining District, in Eureka County, in the State of Nevada, on the 7th day of May 1989.

The names and post office addresses of the locators are:

Arctic Precious Metals, Inc.
390 Freeport Blvd., Suite 11
Sparks, Nevada 89431

The claim is 1500 feet long and 600 feet wide, and 25 feet is claimed in a south direction and 1475 feet in a north direction from the location monument, at which the Notice of Location is posted, lengthwise of the claim, together with 300 feet in width on each side of the center of the claim. The general course of the lode deposit and premises is from the north to the south.

The location and number of each corner of this claim is shown on the claim map that is filed herewith. On the ground, each corner of the claim is marked with its appropriate number by an aluminum tag.

The description of each corner is as follows:

Corner No. 1 is a 3"x 5" PVC Pipe, NE Corner of Flat 85
Corner No. 2 is a 3"x 5" PVC Pipe, ESC of Flat 85
Corner No. 3 is a 3"x 5" PVC Pipe, SE Corner of Flat 85
Corner No. 4 is a 3"x 5" PVC Pipe, SW Corner of Flat 85
Corner No. 5 is a 3"x 5" PVC Pipe, WSC of Flat 85
Corner No. 6 is a 3"x 5" PVC Pipe, NW Corner of Flat 85

The monumentation and marking of the corners was completed by the 9th day of May 1989.

The location work consisted of making a claim map as provided in NRS 517.040. Two copies of this claim map have been filed with the Eureka County Recorder, and the lode claim filing fee has been paid to the County Recorder.

Dated this 1st day of June 1989.

Bill B...
(Locator sign here)

128238

OFFICIAL RECORDS
EUREKA COUNTY, NEVADA
M. M. REBLER, RECORDER
FILE NO. 625

RECORDED AT THE REQUEST OF
BOOK 199 PAGE 121
Arctic Precious Metals
JUL - 7 1989

128239

CERTIFICATE OF LOCATION OF LODE MINING CLAIM

TO ALL WHOM IT MAY CONCERN:

The undersigned hereby certifies that they have located the Flat 86 Lode Mining Claim in Section 34, Township 19N., Range 52E., in the unknown Mining District, in Eureka County, in the State of Nevada, on the 7th day of May 1989.

The names and post office addresses of the locators are:

Arctic Precious Metals, Inc.
390 Freeport Blvd., Suite 11
Sparks, Nevada 89431

The claim is 1500 feet long and 600 feet wide, and 25 feet is claimed in a south direction and 1475 feet in a north direction from the location monument, at which the Notice of Location is posted, lengthwise of the claim, together with 300 feet in width on each side of the center of the claim. The general course of the lode deposit and premises is from the north to the south.

The location and number of each corner of this claim is shown on the claim map that is filed herewith. On the ground, each corner of the claim is marked with its appropriate number by an aluminum tag.

The description of each corner is as follows:

Corner No. 1 is a 3"x 5' PVC Pipe, NE Corner of Flat 86
Corner No. 2 is a 3"x 5' PVC Pipe, ESC of Flat 86
Corner No. 3 is a 3"x 5' PVC Pipe, SE Corner of Flat 86
Corner No. 4 is a 3"x 5' PVC Pipe, SW Corner of Flat 86
Corner No. 5 is a 3"x 5' PVC Pipe, WSC of Flat 86
Corner No. 6 is a 3"x 5' PVC Pipe, NW Corner of Flat 86

The monumentation and marking of the corners was completed by the 9th day of May, 1989.

The location work consisted of making a claim map as provided in NRS 517.040. Two copies of this claim map have been filed with the Eureka County Recorder, and the lode claim filing fee has been paid to the County Recorder.

Dated this 1st day of June, 1989

Bill P...
(Locator sign here)

OFFICIAL RECORDS
EUREKA COUNTY, NEVADA
FILE NO. 128239
FILE \$ 6.25

RECORDED AT THE REQUEST OF
BOOK 199 PAGE 22
Arctic Precious Metals
JUL - 7 1989

128240

CERTIFICATE OF LOCATION OF LODE MINING CLAIM

TO ALL WHOM IT MAY CONCERN:

The undersigned hereby certifies that they have located the Flat 87 Lode Mining Claim in Section 34, Township 19N., Range 52E., in the unknown Mining District, in Eureka County, in the State of Nevada, on the 7th day of May 1989.

The names and post office addresses of the locators are:

Arctic Precious Metals, Inc.
390 Freeport Blvd., Suite 11
Sparks, Nevada 89431

The claim is 1500 feet long and 600 feet wide, and 25 feet is claimed in a south direction and 1475 feet in a north direction from the location monument, at which the Notice of Location is posted, lengthwise of the claim, together with 300 feet in width on each side of the center of the claim. The general course of the lode deposit and premises is from the north to the south.

The location and number of each corner of this claim is shown on the claim map that is filed herewith. On the ground, each corner of the claim is marked with its appropriate number by an aluminum tag.

The description of each corner is as follows:

Corner No. 1 is a 3"x 5' PVC Pipe, NE Corner of Flat 87
Corner No. 2 is a 3"x 5' PVC Pipe, ESC of Flat 87
Corner No. 3 is a 3"x 5' PVC Pipe, SE Corner of Flat 87
Corner No. 4 is a 3"x 5' PVC Pipe, SW Corner of Flat 87
Corner No. 5 is a 3"x 5' PVC Pipe, WSC of Flat 87
Corner No. 6 is a 3"x 5' PVC Pipe, NW Corner of Flat 87

The monumentation and marking of the corners was completed by the 9th day of May, 1989.

The location work consisted of making a claim map as provided in NRS 517.040. Two copies of this claim map have been filed with the Eureka County Recorder, and the lode claim filing fee has been paid to the County Recorder.

Dated this 1st day of June, 1989

Bill B.
(Locator sign here)

OFFICIAL RECORDS
EUREKA COUNTY, NEVADA
FILE NO. 128240
FEE \$6.25

RECORDED AT THE REQUEST OF
BOOK 199 PAGE 123
Arctic Precious Metals
JUL - 7 1989

BOOK 199 PAGE 123

128211

CERTIFICATE OF LOCATION OF LODE MINING CLAIM

TO ALL WHOM IT MAY CONCERN:

The undersigned hereby certifies that they have located the Flat 89 Lode Mining Claim in Section 34, Township 19N., Range 52E., in the unknown Mining District, in Eureka County, in the State of Nevada, on the 7th day of May, 1989.

The names and post office addresses of the locators are:

Arctic Precious Metals, Inc.
390 Freeport Blvd., Suite 11
Sparks, Nevada 89431

The claim is 1500 feet long and 600 feet wide, and 25 feet is claimed in a south direction and 1475 feet in a north direction from the location monument, at which the Notice of Location is posted, lengthwise of the claim, together with 300 feet in width on each side of the center of the claim. The general course of the lode deposit and premises is from the north to the south.

The location and number of each corner of this claim is shown on the claim map that is filed herewith. On the ground, each corner of the claim is marked with its appropriate number by an aluminum tag.

The description of each corner is as follows:

Corner No. 1 is a 3"x 5" PVC Pipe, NE Corner of Flat 89
Corner No. 2 is a 3"x 5" PVC Pipe, ESC of Flat 89
Corner No. 3 is a 3"x 5" PVC Pipe, SE Corner of Flat 89
Corner No. 4 is a 3"x 5" PVC Pipe, SW Corner of Flat 89
Corner No. 5 is a 3"x 5" PVC Pipe, WSC of Flat 89
Corner No. 6 is a 3"x 5" PVC Pipe, NW Corner of Flat 89

The monumentation and marking of the corners was completed by the 9th day of May, 1989.

The location work consisted of making a claim map as provided in NRS 517.040. Two copies of this claim map have been filed with the Eureka County Recorder, and the lode claim filing fee has been paid to the County Recorder.

Dated this 1st day of June, 1989

Bill Bue
(Locator sign here)

128211

OFFICIAL RECORDS
EUREKA COUNTY, NEVADA
MIN. RECLAM. RECORDER
FILE NO. 625

RECORDED AT THE REQUEST OF
BOOK 199 PAGE 124
Arctic Precious Metals
89 JUL - 7 1989

BOOK 199 PAGE 124

128242

CERTIFICATE OF LOCATION OF LODE MINING CLAIM

TO ALL WHOM IT MAY CONCERN:

The undersigned hereby certifies that they have located the Flat 91 Lode Mining Claim in Section 34, Township 19N., Range 52E., in the unknown Mining District, in Eureka County, in the State of Nevada, on the 7th day of May 1989.

The names and post office addresses of the locators are:

Arctic Precious Metals, Inc.
390 Freeport Blvd., Suite 11
Sparks, Nevada 89431

The claim is 1500 feet long and 600 feet wide, and 25 feet is claimed in a south direction and 1475 feet in a north direction from the location monument, at which the Notice of Location is posted, lengthwise of the claim, together with 300 feet in width on each side of the center of the claim. The general course of the lode deposit and premises is from the north to the south.

The location and number of each corner of this claim is shown on the claim map that is filed herewith. On the ground, each corner of the claim is marked with its appropriate number by an aluminum tag.

The description of each corner is as follows:

Corner No. 1 is a 3"x 5" PVC Pipe, NE Corner of Flat 91
Corner No. 2 is a 3"x 5" PVC Pipe, ESC of Flat 91
Corner No. 3 is a 3"x 5" PVC Pipe, SE Corner of Flat 91
Corner No. 4 is a 3"x 5" PVC Pipe, SW Corner of Flat 91
Corner No. 5 is a 3"x 5" PVC Pipe, WSC of Flat 91
Corner No. 6 is a 3"x 5" PVC Pipe, NW Corner of Flat 91

The monumentation and marking of the corners was completed by the 9th day of May, 1989.

The location work consisted of making a claim map as provided in NRS 517.040. Two copies of this claim map have been filed with the Eureka County Recorder, and the lode claim filing fee has been paid to the County Recorder.

Dated this 1st day of June, 1989

Bill B...
(Locator sign here)

128242

OFFICIAL RECORDS
EUREKA COUNTY, NEVADA
MIN. REVEALMENT RECORDER
FILE NO. 625

RECORDED AT THE REQUEST OF
BOOK 199 PAGE 125
Arctic Precious Metals
JUL -7 1989

BOOK 199 PAGE 125

128243

CERTIFICATE OF LOCATION OF LODE MINING CLAIM

TO ALL WHOM IT MAY CONCERN:

The undersigned hereby certifies that they have located the Flat 93 Lode Mining Claim in Section 35, Township 19N., Range 52E., in the unknown Mining District, in Eureka County, in the State of Nevada, on the 7th day of May 1989.

The names and post office addresses of the locators are:

Arctic Precious Metals, Inc.
390 Freeport Blvd., Suite 11
Sparks, Nevada 89431

The claim is 1500 feet long and 600 feet wide, and 25 feet is claimed in a south direction and 1475 feet in a north direction from the location monument, at which the Notice of Location is posted, lengthwise of the claim, together with 300 feet in width on each side of the center of the claim. The general course of the lode deposit and premises is from the north to the south.

The location and number of each corner of this claim is shown on the claim map that is filed herewith. On the ground, each corner of the claim is marked with its appropriate number by an aluminum tag.

The description of each corner is as follows:

Corner No. 1 is a 3"x 5" PVC Pipe, NE Corner of Flat 93
Corner No. 2 is a 3"x 5" PVC Pipe, ESC of Flat 93
Corner No. 3 is a 3"x 5" PVC Pipe, SE Corner of Flat 93
Corner No. 4 is a 3"x 5" PVC Pipe, SW Corner of Flat 93
Corner No. 5 is a 3"x 5" PVC Pipe, WSC of Flat 93
Corner No. 6 is a 3"x 5" PVC Pipe, NW Corner of Flat 93

The monumentation and marking of the corners was completed by the 9th day of May, 1989.

The location work consisted of making a claim map as provided in NRS 517.040. Two copies of this claim map have been filed with the Eureka County Recorder, and the lode claim filing fee has been paid to the County Recorder.

Dated this 1st day of June, 1989

Bill Ben
(Locator sign here)

128243

OFFICIAL RECORDS
EUREKA COUNTY, NEVADA
MIN. & BULMINT. RECORDER
FILE NO. 625

RECORDED AT THE REQUEST OF
BOOK 199 PAGE 126
Arctic Precious Metals
89 JUL -7 AG 25

128244

CERTIFICATE OF LOCATION OF LODE MINING CLAIM

TO ALL WHOM IT MAY CONCERN:

The undersigned hereby certifies that they have located the Flat 95 Lode Mining Claim in Section 35, Township 19N., Range 52E., in the unknown Mining District, in Eureka County, in the State of Nevada, on the 7th day of May 1989.

The names and post office addresses of the locators are:

Arctic Precious Metals, Inc.
390 Freeport Blvd., Suite 11
Sparks, Nevada 89431

The claim is 1500 feet long and 600 feet wide, and 25 feet is claimed in a south direction and 1475 feet in a north direction from the location monument, at which the Notice of Location is posted, lengthwise of the claim, together with 300 feet in width on each side of the center of the claim. The general course of the lode deposit and premises is from the north to the south.

The location and number of each corner of this claim is shown on the claim map that is filed herewith. On the ground, each corner of the claim is marked with its appropriate number by an aluminum tag.

The description of each corner is as follows:

Corner No. 1 is a 3"x 5" PVC Pipe, NE Corner of Flat 95
Corner No. 2 is a 3"x 5" PVC Pipe, ESC of Flat 95
Corner No. 3 is a 3"x 5" PVC Pipe, SE Corner of Flat 95
Corner No. 4 is a 3"x 5" PVC Pipe, SW Corner of Flat 95
Corner No. 5 is a 3"x 5" PVC Pipe, WSC of Flat 95
Corner No. 6 is a 3"x 5" PVC Pipe, NW Corner of Flat 95

The monumentation and marking of the corners was completed by the 9th day of May, 1989.

The location work consisted of making a claim map as provided in NRS 517.040. Two copies of this claim map have been filed with the Eureka County Recorder, and the lode claim filing fee has been paid to the County Recorder.

Dated this 1st day of June, 1989

Bill B.
(Locator sign here)

128244

OFFICIAL RECORDS
EUREKA COUNTY, NEVADA
MINERAL RIGHTS RECORDER
FILE NO. 625

RECORDED AT THE REQUEST OF
BOOK 199 PAGE 147
Arctic Precious Metals
JUN - 7 A9 25

BOOK 199 PAGE 127

128245

CERTIFICATE OF LOCATION OF LODE MINING CLAIM

TO ALL WHOM IT MAY CONCERN:

The undersigned hereby certifies that they have located the Flat 97 Lode Mining Claim in Section 35, Township 19N., Range 52E., in the unknown Mining District, in Eureka County, in the State of Nevada, on the 7th day of May 1989.

The names and post office addresses of the locators are:

Arctic Precious Metals, Inc.
390 Freeport Blvd., Suite 11
Sparks, Nevada 89431

The claim is 1500 feet long and 600 feet wide, and 25 feet is claimed in a south direction and 1475 feet in a north direction from the location monument, at which the Notice of Location is posted, lengthwise of the claim, together with 300 feet in width on each side of the center of the claim. The general course of the lode deposit and premises is from the north to the south.

The location and number of each corner of this claim is shown on the claim map that is filed herewith. On the ground, each corner of the claim is marked with its appropriate number by an aluminum tag.

The description of each corner is as follows:

Corner No. 1 is a 3"x 5' PVC Pipe, NE Corner of Flat 97
Corner No. 2 is a 3"x 5' PVC Pipe, ESC of Flat 97
Corner No. 3 is a 3"x 5' PVC Pipe, SE Corner of Flat 97
Corner No. 4 is a 3"x 5' PVC Pipe, SW Corner of Flat 97
Corner No. 5 is a 3"x 5' PVC Pipe, WSC of Flat 97
Corner No. 6 is a 3"x 5' PVC Pipe, NW Corner of Flat 97

The monumentation and marking of the corners was completed by the 9th day of May, 1989.

The location work consisted of making a claim map as provided in NRS 517.040. Two copies of this claim map have been filed with the Eureka County Recorder, and the lode claim filing fee has been paid to the County Recorder.

Dated this 1st day of June, 1989

Bill B...
(Locator sign here)

RECORDED AT THE REQUEST OF
BOOK 199 PAGE 28
Arctic Precious Metals
JUL - 7 1989
OFFICIAL RECORDS
EUREKA COUNTY, NEVADA
MIN. REBALANCE RECORDER
FILE NO. 128245
FEE \$2.50

128246

CERTIFICATE OF LOCATION OF LODE MINING CLAIM

TO ALL WHOM IT MAY CONCERN:

The undersigned hereby certifies that they have located the Flat 99 Lode Mining Claim in Section 35, Township 19N., Range 52E., in the unknown Mining District, in Eureka County, in the State of Nevada, on the 7th day of May, 1989.

The names and post office addresses of the locators are:

Arctic Precious Metals, Inc.
390 Freeport Blvd., Suite 11
Sparks, Nevada 89431

The claim is 1500 feet long and 600 feet wide, and 25 feet is claimed in a south direction and 1475 feet in a north direction from the location monument, at which the Notice of Location is posted, lengthwise of the claim, together with 300 feet in width on each side of the center of the claim. The general course of the lode deposit and premises is from the north to the south.

The location and number of each corner of this claim is shown on the claim map that is filed herewith. On the ground, each corner of the claim is marked with its appropriate number by an aluminum tag.

The description of each corner is as follows:

Corner No. 1 is a 3"x 5' PVC Pipe, NE Corner of Flat 99
Corner No. 2 is a 3"x 5' PVC Pipe, ESC of Flat 99
Corner No. 3 is a 3"x 5' PVC Pipe, SE Corner of Flat 99
Corner No. 4 is a 3"x 5' PVC Pipe, SW Corner of Flat 99
Corner No. 5 is a 3"x 5' PVC Pipe, WSC of Flat 99
Corner No. 6 is a 3"x 5' PVC Pipe, NW Corner of Flat 99

The monumentation and marking of the corners was completed by the 3th day of May, 1989.

The location work consisted of making a claim map as provided in NRS 517.040. Two copies of this claim map have been filed with the Eureka County Recorder, and the lode claim filing fee has been paid to the County Recorder.

Dated this 1st day of June, 1989

Bill B.
(Locator sign here)

128246

OFFICIAL RECORDS
EUREKA COUNTY, NEVADA
MIN. REBILITATION RECORDER
FILE NO. 625

RECORDED AT THE REQUEST OF

BOOK 199 PAGE 129

Arctic Precious Metals
89 JUL -7 AM 25

128247

CERTIFICATE OF LOCATION OF LODE MINING CLAIM

TO ALL WHOM IT MAY CONCERN:

The undersigned hereby certifies that they have located the Flat 101 Lode Mining Claim in Section 35, Township 19N., Range 52E., in the unknown Mining District, in Eureka County, in the State of Nevada, on the 7th day of May, 1989.

The names and post office addresses of the locators are:

Arctic Precious Metals, Inc.
390 Freeport Blvd., Suite 11
Sparks, Nevada 89431

The claim is 1500 feet long and 600 feet wide, and 25 feet is claimed in a south direction and 1475 feet in a north direction from the location monument, at which the Notice of Location is posted, lengthwise of the claim, together with 300 feet in width on each side of the center of the claim. The general course of the lode deposit and premises is from the north to the south.

The location and number of each corner of this claim is shown on the claim map that is filed herewith. On the ground, each corner of the claim is marked with its appropriate number by an aluminum tag.

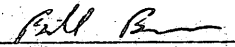
The description of each corner is as follows:

Corner No. 1 is a 3"x 5" PVC Pipe, NE Corner of Flat 101
Corner No. 2 is a 3"x 5" PVC Pipe, ESC of Flat 101
Corner No. 3 is a 3"x 5" PVC Pipe, SE Corner of Flat 101
Corner No. 4 is a 3"x 5" PVC Pipe, SW Corner of Flat 101
Corner No. 5 is a 3"x 5" PVC Pipe, WSC of Flat 101
Corner No. 6 is a 3"x 5" PVC Pipe, NW Corner of Flat 101

The monumentation and marking of the corners was completed by the 9th day of May, 1989.

The location work consisted of making a claim map as provided in NRS 517.040. Two copies of this claim map have been filed with the Eureka County Recorder, and the lode claim filing fee has been paid to the County Recorder.

Dated this 1st day of June, 1989.


(Locator sign here)

128247
OFFICIAL RECORDS
EUREKA COUNTY, NEVADA
M. N. REBALEA, RECORDER
FILE NO. 625
FEE \$ 25

RECORDED AT THE REQUEST OF
BOOK 199 PAGE 130
Arctic Precious Metals
89 JUN -7 1989

BOOK 199 PAGE 130

128248

CERTIFICATE OF LOCATION OF LODE MINING CLAIM

TO ALL WHOM IT MAY CONCERN:

The undersigned hereby certifies that they have located the Flat 103 Lode Mining Claim in Section 35, Township 19N., Range 52E., in the unknown Mining District, in Eureka County, in the State of Nevada, on the 7th day of May, 1989.

The names and post office addresses of the locators are:

Arctic Precious Metals, Inc.
390 Freeport Blvd., Suite 11
Sparks, Nevada 89431

The claim is 1500 feet long and 600 feet wide, and 25 feet is claimed in a south direction and 1475 feet in a north direction from the location monument, at which the Notice of Location is posted, lengthwise of the claim, together with 300 feet in width on each side of the center of the claim. The general course of the lode deposit and premises is from the north to the south.

The location and number of each corner of this claim is shown on the claim map that is filed herewith. On the ground, each corner of the claim is marked with its appropriate number by an aluminum tag.

The description of each corner is as follows:

Corner No. 1 is a 3"x 5" PVC Pipe, NE Corner of Flat 103
Corner No. 2 is a 3"x 5" PVC Pipe, ESC of Flat 103
Corner No. 3 is a 3"x 5" PVC Pipe, SE Corner of Flat 103
Corner No. 4 is a 3"x 5" PVC Pipe, SW Corner of Flat 103
Corner No. 5 is a 3"x 5" PVC Pipe, WSC of Flat 103
Corner No. 6 is a 3"x 5" PVC Pipe, NW Corner of Flat 103

The monumentation and marking of the corners was completed by the 9th day of May, 1989.

The location work consisted of making a claim map as provided in NRS 517.040. Two copies of this claim map have been filed with the Eureka County Recorder, and the lode claim filing fee has been paid to the County Recorder.

Dated this 1st day of June, 1989

Bill B
(Locator sign here)

OFFICIAL RECORDS
EUREKA COUNTY, NEVADA
MINERAL CLAIM RECORDER
FILE NO. 128248
FEE \$ 25

RECORDED AT THE REQUEST OF
BOOK 199 PAGE 131
Arctic Precious Metals
JUN - 7 1989

128249

CERTIFICATE OF LOCATION OF LODE MINING CLAIM

TO ALL WHOM IT MAY CONCERN:

The undersigned hereby certifies that they have located the Flat 105 Lode Mining Claim in Section 35, Township 19N., Range 52E., in the unknown Mining District, in Eureka County, in the State of Nevada, on the 7th day of May 1989.

The names and post office addresses of the locators are:

Arctic Precious Metals, Inc.
390 Freeport Blvd., Suite 11
Sparks, Nevada 89431

The claim is 1500 feet long and 600 feet wide, and 25 feet is claimed in a south direction and 1475 feet in a north direction from the location monument, at which the Notice of Location is posted, lengthwise of the claim, together with 300 feet in width on each side of the center of the claim. The general course of the lode deposit and premises is from the north to the south.

The location and number of each corner of this claim is shown on the claim map that is filed herewith. On the ground, each corner of the claim is marked with its appropriate number by an aluminum tag.


The description of each corner is as follows:

Corner No. 1 is a 3"x 5" PVC Pipe, NE Corner of Flat 105
Corner No. 2 is a 3"x 5" PVC Pipe, ESC of Flat 105
Corner No. 3 is a 3"x 5" PVC Pipe, SE Corner of Flat 105
Corner No. 4 is a 3"x 5" PVC Pipe, SW Corner of Flat 105
Corner No. 5 is a 3"x 5" PVC Pipe, WSC of Flat 105
Corner No. 6 is a 3"x 5" PVC Pipe, NW Corner of Flat 105

The monumentation and marking of the corners was completed by the 9th day of May, 1989.

The location work consisted of making a claim map as provided in NRS 517.040. Two copies of this claim map have been filed with the Eureka County Recorder, and the lode claim filing fee has been paid to the County Recorder.

Dated this 1st day of June, 1989


(Locator sign here)

OFFICIAL RECORDS
EUREKA COUNTY, NEVADA
FILE NO. 128249
FEE \$ 6.25

RECORDED AT THE REQUEST OF
BOOK 199 PAGE 132
Arctic Precious Metals
JUN - 7 1989

128250

CERTIFICATE OF LOCATION OF LODE MINING CLAIM

TO ALL WHOM IT MAY CONCERN:

The undersigned hereby certifies that they have located the Flat 107 Lode Mining Claim in Section 35, Township 19N., Range 52E., in the unknown Mining District, in Eureka County, in the State of Nevada, on the 7th day of May 1989.

The names and post office addresses of the locators are:

Arctic Precious Metals, Inc.
390 Freeport Blvd., Suite 11
Sparks, Nevada 89431

The claim is 1500 feet long and 600 feet wide, and 25 feet is claimed in a south direction and 1475 feet in a north direction from the location monument, at which the Notice of Location is posted, lengthwise of the claim, together with 300 feet in width on each side of the center of the claim. The general course of the lode deposit and premises is from the north to the south.

The location and number of each corner of this claim is shown on the claim map that is filed herewith. On the ground, each corner of the claim is marked with its appropriate number by an aluminum tag.

The description of each corner is as follows:

Corner No. 1 is a 3"x 5" PVC Pipe, NE Corner of Flat 107
Corner No. 2 is a 3"x 5" PVC Pipe, ESC of Flat 107
Corner No. 3 is a 3"x 5" PVC Pipe, SE Corner of Flat 107
Corner No. 4 is a 3"x 5" PVC Pipe, SW Corner of Flat 107
Corner No. 5 is a 3"x 5" PVC Pipe, WSC of Flat 107
Corner No. 6 is a 3"x 5" PVC Pipe, NW Corner of Flat 107

The monumentation and marking of the corners was completed by the 9th day of May, 1989.

The location work consisted of making a claim map as provided in NRS 517.040. Two copies of this claim map have been filed with the Eureka County Recorder, and the lode claim filing fee has been paid to the County Recorder.

Dated this 1st day of June, 1989.

Bill B.
(Locator sign here)

128250

OFFICIAL RECORDS
EUREKA COUNTY, NEVADA
MIN. RECLAM. RECORDER
FILE NO. 625

RECORDED AT THE REQUEST OF
BOOK 189 PAGE 133
Arctic Precious Metals
89 JUL -7 A9:25

128251

CERTIFICATE OF LOCATION OF LODE MINING CLAIM

TO ALL WHOM IT MAY CONCERN:

The undersigned hereby certifies that they have located the Flat 182 Lode Mining Claim in Section 4, Township 18N., Range 52E., in the unknown Mining District, in Eureka County, in the State of Nevada, on the 9th day of May 1989.

The names and post office addresses of the locators are:

Arctic Precious Metals, Inc.
390 Freeport Blvd., Suite 11
Sparks, Nevada 89431

The claim is 1500 feet long and 600 feet wide, and 25 feet is claimed in a south direction and 1475 feet in a north direction from the location monument, at which the Notice of Location is posted, lengthwise of the claim, together with 300 feet in width on each side of the center of the claim. The general course of the lode deposit and premises is from the north to the south.

The location and number of each corner of this claim is shown on the claim map that is filed herewith. On the ground, each corner of the claim is marked with its appropriate number by an aluminum tag.

The description of each corner is as follows:

Corner No. 1 is a 3"x 5" PVC Pipe, NE Corner of Flat 182
Corner No. 2 is a 3"x 5" PVC Pipe, ESC of Flat 182
Corner No. 3 is a 3"x 5" PVC Pipe, SE Corner of Flat 182
Corner No. 4 is a 3"x 5" PVC Pipe, SW Corner of Flat 182
Corner No. 5 is a 3"x 5" PVC Pipe, WSC of Flat 182
Corner No. 6 is a 3"x 5" PVC Pipe, NW Corner of Flat 182

The monumentation and marking of the corners was completed by the 9th day of May, 1989.

The location work consisted of making a claim map as provided in NRS 517.040. Two copies of this claim map have been filed with the Eureka County Recorder, and the lode claim filing fee has been paid to the County Recorder.

Dated this 1st day of June, 1989

Bill B...
(Locator sign here)

OFFICIAL RECORDS
EUREKA COUNTY, NEVADA
FILE NO. 128251
FEE \$ 6.25

RECORDED AT THE REQUEST OF
BOOK 199 PAGE 134
Arctic Precious Metals
JUN - 7 1989

BOOK 199 PAGE 134

128252

CERTIFICATE OF LOCATION OF LODE MINING CLAIM

TO ALL WHOM IT MAY CONCERN:

The undersigned hereby certifies that they have located the Flat 183 Lode Mining Claim in Section 3, Township 18N., Range 52E., in the unknown Mining District, in Eureka County, in the State of Nevada, on the 9th day of May 1989.

The names and post office addresses of the locators are:

Arctic Precious Metals, Inc.
390 Freeport Blvd., Suite 11
Sparks, Nevada 89431

The claim is 1500 feet long and 600 feet wide, and 25 feet is claimed in a south direction and 1475 feet in a north direction from the location monument, at which the Notice of Location is posted, lengthwise of the claim, together with 300 feet in width on each side of the center of the claim. The general course of the lode deposit and premises is from the north to the south.

The location and number of each corner of this claim is shown on the claim map that is filed herewith. On the ground, each corner of the claim is marked with its appropriate number by an aluminum tag.


The description of each corner is as follows:

Corner No. 1 is a 3"x 5" PVC Pipe, NE Corner of Flat 183
Corner No. 2 is a 3"x 5" PVC Pipe, ESC of Flat 183
Corner No. 3 is a 3"x 5" PVC Pipe, SE Corner of Flat 183
Corner No. 4 is a 3"x 5" PVC Pipe, SW Corner of Flat 183
Corner No. 5 is a 3"x 5" PVC Pipe, WSC of Flat 183
Corner No. 6 is a 3"x 5" PVC Pipe, NW Corner of Flat 183

The monumentation and marking of the corners was completed by the 9th day of May, 1989.

The location work consisted of making a claim map as provided in NRS 517.040. Two copies of this claim map have been filed with the Eureka County Recorder, and the lode claim filing fee has been paid to the County Recorder.

Dated this 1st day of June, 1989.


(Locator sign here)

OFFICIAL RECORDS
EUREKA COUNTY, NEVADA
FILE NO. 128252
FILE \$ 6.25

RECORDED AT THE REQUEST OF
BOOK 199 PAGE 135
Arctic Precious Metals
89 JUN - 7 1989

BOOK 199 PAGE 135

128253
CERTIFICATE OF LOCATION OF LODE MINING CLAIM

TO ALL WHOM IT MAY CONCERN:

The undersigned hereby certifies that they have located the Flat 184 Lode Mining Claim in Section 3, Township 18N., Range 52E., in the unknown Mining District, in Eureka County, in the State of Nevada, on the 9th day of May 1989.

The names and post office addresses of the locators are:

Arctic Precious Metals, Inc.
390 Freeport Blvd., Suite 11
Sparks, Nevada 89431

The claim is 1500 feet long and 600 feet wide, and 25 feet is claimed in a north direction and 1475 feet in a south direction from the location monument, at which the Notice of Location is posted, lengthwise of the claim, together with 300 feet in width on each side of the center of the claim. The general course of the lode deposit and premises is from the north to the south.

The location and number of each corner of this claim is shown on the claim map that is filed herewith. On the ground, each corner of the claim is marked with its appropriate number by an aluminum tag.

The description of each corner is as follows:

Corner No. 1 is a 3"x 5" PVC Pipe, NE Corner of Flat 184
Corner No. 2 is a 3"x 5" PVC Pipe, ESC of Flat 184
Corner No. 3 is a 3"x 5" PVC Pipe, SE Corner of Flat 184
Corner No. 4 is a 3"x 5" PVC Pipe, SW Corner of Flat 184
Corner No. 5 is a 3"x 5" PVC Pipe, WSC of Flat 184
Corner No. 6 is a 3"x 5" PVC Pipe, NW Corner of Flat 184

The monumentation and marking of the corners was completed by the 9th day of May 1989.

The location work consisted of making a claim map as provided in NRS 517.040. Two copies of this claim map have been filed with the Eureka County Recorder, and the lode claim filing fee has been paid to the County Recorder.

Dated this 1st day of June 1989

Bill B.
(Locator sign here)

OFFICIAL RECORDS
EUREKA COUNTY, NEVADA
MINERAL RIGHTS RECORDER
FILE NO. 128253
FEE \$ 6.25

RECORDED AT THE REQUEST OF
BOOK 197 PAGE 136
Arctic Precious Metals
89 JUL -7 A9 25

BOOK 198 PAGE 136

128251

CERTIFICATE OF LOCATION OF LODE MINING CLAIM

TO ALL WHOM IT MAY CONCERN:

The undersigned hereby certifies that they have located the Flat 185 Lode Mining Claim in Section 3, Township 19N., Range 52E., in the unknown Mining District, in Eureka County, in the State of Nevada, on the 9th day of May 1989.

The names and post office addresses of the locators are:

Arctic Precious Metals, Inc.
390 Freeport Blvd., Suite 11
Sparks, Nevada 89431

The claim is 1500 feet long and 600 feet wide, and 25 feet is claimed in a north direction and 1475 feet in a south direction from the location monument, at which the Notice of Location is posted, lengthwise of the claim, together with 300 feet in width on each side of the center of the claim. The general course of the lode deposit and premises is from the north to the south.

The location and number of each corner of this claim is shown on the claim map that is filed herewith. On the ground, each corner of the claim is marked with its appropriate number by an aluminum tag.

The description of each corner is as follows:

Corner No. 1 is a 3"x 5" PVC Pipe, NE Corner of Flat 185
Corner No. 2 is a 3"x 5" PVC Pipe, ESC of Flat 185
Corner No. 3 is a 3"x 5" PVC Pipe, SE Corner of Flat 185
Corner No. 4 is a 3"x 5" PVC Pipe, SW Corner of Flat 185
Corner No. 5 is a 3"x 5" PVC Pipe, WSC of Flat 185
Corner No. 6 is a 3"x 5" PVC Pipe, NW Corner of Flat 185

The monumentation and marking of the corners was completed by the 9th day of May, 1989.

The location work consisted of making a claim map as provided in NRS 517.040. Two copies of this claim map have been filed with the Eureka County Recorder, and the lode claim filing fee has been paid to the County Recorder.

Dated this 1st day of June, 1989

Bill B...
(Locator sign here)

128251

OFFICIAL RECORDS
EUREKA COUNTY, NEVADA
FILE NO. 625

RECORDED AT THE REQUEST OF
BOOK 199 PAGE 137
Arctic Precious Metals
89 JUL -7 A9:25

BOOK 199 PAGE 137

128255

CERTIFICATE OF LOCATION OF LODE MINING CLAIM

TO ALL WHOM IT MAY CONCERN:

The undersigned hereby certifies that they have located the Flat 186 Lode Mining Claim in Section 3, Township 18N., Range 52E., in the unknown Mining District, in Eureka County, in the State of Nevada, on the 9th day of May 1989.

The names and post office addresses of the locators are:

Arctic Precious Metals, Inc.
390 Freeport Blvd., Suite 11
Sparks, Nevada 89431

The claim is 1500 feet long and 600 feet wide, and 25 feet is claimed in a north direction and 1475 feet in a south direction from the location monument, at which the Notice of Location is posted, lengthwise of the claim, together with 300 feet in width on each side of the center of the claim. The general course of the lode deposit and premises is from the north to the south.

The location and number of each corner of this claim is shown on the claim map that is filed herewith. On the ground, each corner of the claim is marked with its appropriate number by an aluminum tag.


The description of each corner is as follows:

Corner No. 1 is a 3"x 5" PVC Pipe, NE Corner of Flat 186
Corner No. 2 is a 3"x 5" PVC Pipe, ESC of Flat 186
Corner No. 3 is a 3"x 5" PVC Pipe, SE Corner of Flat 186
Corner No. 4 is a 3"x 5" PVC Pipe, SW Corner of Flat 186
Corner No. 5 is a 3"x 5" PVC Pipe, WSC of Flat 186
Corner No. 6 is a 3"x 5" PVC Pipe, NW Corner of Flat 186

The monumentation and marking of the corners was completed by the 9th day of May, 1989.

The location work consisted of making a claim map as provided in NRS 517.040. Two copies of this claim map have been filed with the Eureka County Recorder, and the lode claim filing fee has been paid to the County Recorder.

Dated this 1st day of June, 1989


(Locator sign here)

128255
OFFICIAL RECORDS
EUREKA COUNTY, NEVADA
MINING CLAIM RECORDER
FILE NO. 625

RECORDED AT THE REQUEST OF
BOOK 199 PAGE 138
Arctic Precious Metals
99 JUL -7 A9:26

BOOK 199 PAGE 138