

128635

OFFICE OF THE
CLERK OF THE
MINES AND
GEOLOGY
6/8/89

RECORDED AT THE REQUEST OF
BOOK 200 PAGE 021
JUL 31 1989

CERTIFICATE OF LOCATION - NEVADA

THE UNDERSIGNED, hereby certifies that ATLAS PRECIOUS METALS INC., by its Agent, the undersigned, does hereby locate the WI 175A Lode Mining Claim on this 16th day of July, 1989, situated in the Unknown Mining District, Eureka County, Nevada.

Said Claim is located in the NW(SW) (Quarter) Section(s) 11(11), Township 22 North, Range 50 East, Mt. Diablo P.M., and is more particularly described as follows, to wit:

Beginning at the northeast corner post No. 1,

Thence, 750 feet in a	south	direction to Post No. 2, marked -	WI 175A -2
Thence, 750 feet in a	south	direction to Post No. 3, marked -	WI 175A -3
Thence, 80 feet in a	west	direction to Post No. 4, marked -	WI 175A -4
Thence, 750 feet in a	north	direction to Post No. 5, marked -	WI 175A -5
Thence, 750 feet in a	north	direction to Post No. 6, marked -	WI 175A -6
Thence, 80 feet in a	east	direction to Post No. 1, marked -	WI 175A -1

the point of beginning and all posts being 3" dia. X 4' long durable plastic pipe.

The number of linear feet claimed in length along the course of the vein from the point of discovery is 1490 feet in a north direction and 10 feet in a south direction, together with 40 feet on each side of the center of the vein or lode for the entire length of the claim.

The general course of the vein or lode is north and south.

To tie this Claim to the Public Survey, begin at the Southwest corner, Section 13, Township 22 N., Range 50 E., Mt. Diablo P.M., and bear north, 8670 feet and west, 4500 feet to the northeast corner of this Claim.

The work of location consisted of making the maps as provided in MGS 517.040. Dated July 18 A.D., 1989, and filed in duplicate.

Atlas Precious Metals Inc.
Suite 202 Horizon Park Plaza
743 Horizon CT.
Grand Junction, Colorado 81501

By: Terry Zenk
As Agent
Locater


STATE OF WYOMING) SS
COUNTY OF FREMONT)

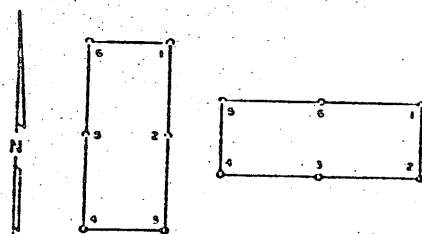
Sworn to and acknowledged before me this 28th day of July, 1989,
by Terry Zenk as Agent for Atlas Precious Metals Inc.

Connie A. Tikhonov
Notary Public

My Commission Expires:

November 30, 1992





128636

RECORDED AT THE REQUEST OF
BOOK 200 PAGE 022
JUL 31 AM '88
Atlas Precious Metals Inc.
OFFICE OF THE COUNTY CLERK
EUREKA COUNTY, NEVADA
FILE NO. 128636

CERTIFICATE OF LOCATION - NEVADA

THE UNDERSIGNED, hereby certifies that ATLAS PRECIOUS METALS INC., by its Agent, the undersigned, does hereby locate the WI 177A Lode Mining Claim on this 16th day of July, 1989, situated in the Unknown Mining District, Eureka County, Nevada.

Said Claim is located in the SW (Quarter) Section(s) 11, Township 22 North, Range 50 East, Mt. Diablo P.M., and is more particularly described as follows, to wit:

Beginning at the northeast corner post No. 1,

Thence, 450 feet in a south direction to Post No. 2, marked -	WI 177A -2
Thence, 450 feet in a south direction to Post No. 3, marked -	WI 177A -3
Thence, 80 feet in a west direction to Post No. 4, marked -	WI 177A -4
Thence, 450 feet in a north direction to Post No. 5, marked -	WI 177A -5
Thence, 450 feet in a north direction to Post No. 6, marked -	WI 177A -6
Thence, 80 feet in a east direction to Post No. 1, marked -	WI 177A -1

the point of beginning and all posts being 3" dia. x 4' long durable plastic pipe.

The number of linear feet claimed in length along the course of the vein from the point of discovery is 890 feet in a north direction and 10 feet in a south direction, together with 40 feet on each side of the center of the vein or lode for the entire length of the claim.

The general course of the vein or lode is north and south.

To tie this Claim to the Public Survey, begin at the Southwest corner, Section 13, Township 22 N., Range 50 E., Mt. Diablo P.M., and leave north, 7170 feet and west, 4500 feet to the northeast corner of this Claim.

The work of location consisted of making the maps as provided in LSC 517.040. Dated July 18 A.D., 1989, and filed in duplicate.

Atlas Precious Metals Inc.
Suite 202 Horizon Park Plaza
743 Horizon Ct.
Grand Junction, Colorado 81501

By: Terry Zenk
His Agent
Agent


STATE OF WYOMING)
COUNTY OF FREMONT) SS

Sworn to and acknowledged before me this 28th day of July, 1989, by Terry Zenk as Agent for Atlas Precious Metals Inc.

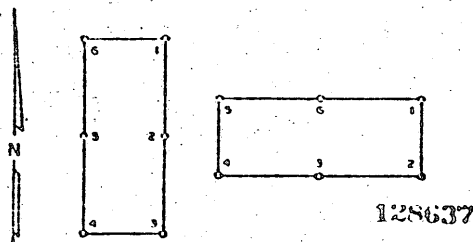
Connie A. Tolman
Notary Public

My Commission Expires:

November 30, 1992



BOOK 200 PAGE 022



128637

RECORDED AT THE REQUEST OF
FILE NO. 128637
JUL 31 1989

RECORDED AT THE REQUEST OF
FILE NO. 128637
JUL 31 1989

CERTIFICATE OF LOCATION - NEVADA

THE UNDERSIGNED, hereby certifies that ATLAS PRECIOUS METALS INC., by its Agent, the undersigned, does hereby locate the WI 179A Lode Mining Claim on this 16th day of July, 1989, situated in the Unknown Mining District, Eureka County, Nevada.

Said Claim is located in the SE(SW) (Quarter) Section(s) 10(11), Township 22 North, Range 50 East, Mt. Diablo P.M., and is more particularly described as follows, to wit:

Beginning at the northeast corner post No. 1,

Thence, 150 feet in a south direction to Post No. 2, marked -	WI 179A -2
Thence, 750 feet in a west direction to Post No. 3, marked -	WI 179A -3
Thence, 750 feet in a west direction to Post No. 4, marked -	WI 179A -4
Thence, 150 feet in a north direction to Post No. 5, marked -	WI 179A -5
Thence, 750 feet in a east direction to Post No. 6, marked -	WI 179A -6
Thence, 750 feet in a east direction to Post No. 1, marked -	WI 179A -1

the point of beginning and all posts being 3" dia. X 4' long durable plastic pipe.

The number of linear feet claimed in length along the course of the vein from the point of discovery is 1490 feet in a east direction and 10 feet in a west direction, together with 75 feet on each side of the center of the vein or lode for the entire length of the claim.

The general course of the vein or lode is east and west.

To tie this Claim to the Public Survey, begin at the Southwest corner, Section 13, Township 22 N., Range 50 E., Mt. Diablo P.M., and bear north, 5670 feet and west, 4500 feet to the northeast corner of this Claim.

The work of location consisted of making the maps as provided in LSC 517.040. Dated July 18 A.D., 1989, and filed in duplicate.

Atlas Precious Metals Inc.
Suite 202 Horizon Park Plaza
743 Horizon CT.
Grand Junction, Colorado 81501


By: Terry Zenk
Agent
Locator

STATE OF WYOMING)
COUNTY OF FREMONT) SS


Sworn to and acknowledged before me this 28th day of July, 1989,
by Terry Zenk as Agent for Atlas Precious Metals Inc.

My Commission Expires:

November 30, 1992



BOOK 200 PAGE 023



THE UNDERSIGNED, hereby certifies that ATLAS PRECIOUS METALS INC., by its Agent, the undersigned, does hereby locate the WI 179B Lode Mining Claim on this 16th day of July, 1989, situated in the Unknown Mining District, Eureka County, Nevada.

Beginning at the northeast corner post No. 1.

the point of beginning and all posts being 3" dia. X 4' long durable plastic pipe


The general course of the vein or lode is north and south

The work of location consisted of making the maps as provided in HRS 517.040. Dated July 18 A.D., 1969, and filed in duplicate.

By: William S. Cook

Sworn to and acknowledged before me this 28th day of July, 1989,
by Terry Zenk as Agent for Atlas Precious Metals Inc.

November 30, 1992

Connie A. Tushman Notary Public
County of _____ State of Wyoming
Fremont  My Commission Expires Nov. 30, 1992

BOOK 200 PAGE 024