

128801

AFFADAVIT OF WORK PERFORMED OR IMPROVEMENTS
MADE FOR 1988-1989 ASSESSMENT YEAR

STATE OF WASHINGTON)
) ss
COUNTY OF WHATCOM)

Henry W. Ranspot, first being duly sworn, deposes and says:


1. That he makes this affidavit on behalf of the owner of each of the following named contiguous mining claims being situated in Eureka County, Nevada, more particular described in Exhibit A, attached hereto and made a part hereof.

2. That for the 1988-1989 assessment year at least \$100.00 was expended, or \$100.00 worth of labor was performed or improvements made, on or for the benefit of each of said claims between September 1, 1988 and August 31, 1989 at a cost and value in excess of \$2,600.00

3. That said monies were expended by, and said labor and improvements were performed on behalf of TOLTEC RESOURCES, INC., the owners of said claims under the direction and control of H.W. Ranspot, consulting geologist.

4. That the names of the persons, corporations, contractors etc. who performed the work or made the improvements are:

Henry W. Ranspot, Geologist, Bellingham, Wa.
Chemex Laboratories, Ltd., Sparks, Nevada

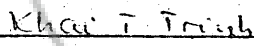


H.W. Ranspot, Agent for
Toltec Resources, Inc.

State of Washington)
County of Whatcom) ss

On this the 1st day of August, 1989, before me, the undersigned Notary Public, personally appeared H.W. Ranspot, personally known to me to be the person whose name is subscribed to the within instrument, and acknowledged that he executed it.

WITNESS my hand and official seal.



Notary's Signature




EXHIBIT A
MURPH CLAIM GROUP

Claim name	recording date	book	page No.	file no.	BLM serial no.
Murph #1	May 12, 1986	144	240	102617	369591
Murph #2	May 12, 1986	144	241	102618	369592
Murph #3	May 12, 1986	144	242	102619	369593
Murph #4	May 12, 1986	144	243	102620	369594
Murph #5	May 12, 1986	144	244	102621	369595
Murph #6	May 12, 1986	144	245	102622	369596
Murph #7	May 12, 1986	144	246	102623	369597
Murph #8	May 12, 1986	144	247	102624	369598
Murph #9	May 12, 1986	144	248	102625	369599
Murph #10	May 12, 1986	144	249	102626	369600
Murph #11	May 16, 1986	144	272	102635	369601
Murph #12	May 16, 1986	144	273	102636	369602
Murph #13	May 16, 1986	144	274	102637	369603
Murph #14	May 16, 1986	144	275	102638	369604
Murph #15	May 16, 1986	144	276	102639	369605
Murph #16	May 16, 1986	144	277	102640	369606
Murph #17	June 18, 1986	145	487	103348	369607
Murph #18	June 18, 1986	145	488	103349	369608
Murph #19	June 18, 1986	145	489	103350	369609
Murph #20	June 18, 1986	145	490	103351	369610
Murph #21	Sept. 16, 1986	148	477	104750	378753
Murph #22	April 3, 1987	155	570	107866	401567
Murph #23	April 3, 1987	155	571	107867	401568
Murph #24	April 3, 1987	155	572	107868	401569
Murph #25	April 3, 1987	155	573	107869	401570
Murph #26	April 3, 1987	155	574	107870	401571

All in Eureka Co., Nevada

BOOK 200 PAGE 226

EXHIBIT "B"
Summary Report

This report is filed in compliance with the requirements of Title 30 U.S.C. 23-1 for those claims shown on Exhibit "A".

The work consisted of geologic mapping and geochemical sampling during the period September, 1938 through August, 1989. The work was done to further evaluate gold mineralization disclosed in prior years drilling programs.

The work was performed by Henry W. Ranspot, a geologist with over thirty years experience and with degrees in geology from the University of Colorado, Boulder, Colorado.

Altered shear zones associated with gold mineralization has been identified on portions of the claim group.

RECORDED AT THE REQUEST OF

BOOK 200 PAGE 225

H. W. Ranspot

'89 AUG -7 AM '06

OFFICIAL RECORDS
EURLEA COUNTY, NEVADA
PLM. II BUREAU, BLDG 100
FILE NO. FILE S 75. 50

709901

BOOK 200 PAGE 227