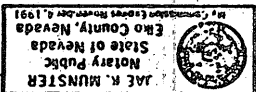


BOOK 205 PAGE 163



Notary Public
My Commission expires: 11-4-91

Subscribed and sworn to before me
this 23rd day of October, 1989.

Land Manager

By: David T. Terry

DATED this 23rd day of October, 1989.

ALL OF the aforesaid unpatented mining claims are contiguous and work on, or for the benefit of, any one claim or group of claims tends to develop all the claims. The work was performed for the purpose of developing the mineral potential of the claims and to maintain and hold such claims.

THE WORK consisted of: a Controlled Source Audio Magnetic Telemetry survey, a detailed report of which is attached as Exhibit "B". The described work was performed at the following locations: on the Micron claim group, as illustrated on attached Figure 1. Said work was performed between September 1, 1988 and August 31, 1989. A total of more than FOUR THOUSAND AND 00/100 DOLLARS (\$4,000.00) was expended in performing the work, or equivalent value added. The work was performed by personnel employed by said OWNER and Geantech Consulting Inc., 1755 East Plumb Street Reno, Nevada 89502 as described on the attached Exhibit "B".

OWNER OR CLAIMANT: Barrick Goldstrike Mines Inc.
Post Office Box 291, Elko, Nevada 89801

See Exhibit "A" attached hereto

Section	Township	Range	Meridian
20	35 North	31 East	M. D. B. & M.

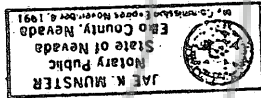
THE UNDERSIGNED, David T. Terry, certifies that at least ONE HUNDRED AND 00/100 DOLLARS (\$100.00) per claim was expended for development, labor and improvements, or equivalent value added, as the annual assessment work for the assessment year ending September 1, 1989 for the following unpatented mining claims generally located in the following sections:

State of Nevada)
County of Elko) ss:

AFIDAVIT OF ANNUAL ASSESSMENT WORK

1:10500

BOOK 205 PAGE 164



On the 23rd day of OCTOBER, 1989, personally appeared before me, a notary public, David T. Terry for Barrack Goldstrike Mines Inc. who acknowledged to me that he executed the above instrument.

David T. Terry
NOTARY PUBLIC

My Commission Expires: 11-8-91

STATE OF NEVADA
COUNTY OF ELKO

DETAILED REPORT OF GEOPHYSICAL SURVEY

EXHIBIT "B"

This detailed report is filed in compliance with the requirements of 30 U.S.C. (28-1 and 43 C.F.R. (3851.2 for the Micron Lode Mining Claims listed in the aforementioned Exhibit "A" comprising a contiguous group of 36 claims located in Section 20, Township 35 North, Range 31 East, MDB&M, in the Lynn Mining District, County of Eureka, State of Nevada. The survey was performed as annual assessment work for the assessment year ending at noon on September 1, 1989, for the benefit of all of the above described claims by Barrick Goldstrike Mines Inc., the owner of said mining claims, and independent contractors employed by Barrick Goldstrike Mines Inc. The survey is not repetitive of any previous survey, and such survey has not been applied as assessment labor on these claims for more than two consecutive years, or for more than a total of five years on any of the such claims. The geophysical survey consisted of a CSMT survey which generated 1 line mile of data, was performed by Quantech Consulting, Inc. and Barrick Goldstrike Mines Inc. and cost \$4,000. The geophysical survey was performed between August 23, 1989 and August 25, 1989.

The geophysical survey was conducted on the ground over the Micron claims along the lines shown on the attached Figure 1, contributed to the geological knowledge of the subject mining claims and detected a major North - South structural boundary. This boundary defines a potential geologic target, which may be drilled in the future.

The qualifications of the personnel who performed the geophysical survey are as follows:

Terry M. Collins, Geologist
Education: B. S. and M. S. Geology,
University of Missouri

Professional Experience: 12 years

Jane Zimmerman, Geologist

Education: B. S. Geology, University of Utah

Professional Experience: 10 years

The business address for Mr. Collins and Ms. Zimmerman is Post Office Box 29, Elko, Nevada 89801.

Jeff Warner, Sr. Geophysicist

Education: B. S. Engineering/Geophysics,
Queens University, Kingston, Ontario

Professional Experience: 9 years

Address: c/o Quantech Consulting, Inc.
1755 East Plumb Street, Reno, Nevada 89520

BOOK 205 PAGE 166

The location of the work's performance with respect to the point of discovery and boundaries of each of the claims is shown on attached Figure 1.

The results of the geophysical survey identified various mineral targets, both primary and secondary, which may be the subject of additional drilling in subsequent years.


1989.

Larry M. Collins
Larry M. Collins
Terry M. Collins
Jane Zimmerman
Jane Zimmerman

Respectfully submitted this 25th day of Oct.,

BOOK 205 PAGE 167

BOOK 205 PAGE 168



My Commission Expires: 11-4-91

NOTARY PUBLIC

Witness my hand and official seal.

The foregoing instrument was subscribed and sworn to before me this 25th day of October, 1989, by Terry M. Collins and Jane Zimmerman.

State of Nevada)
County of Elko)

1989

Jane Zimmerman

Terry M. Collins

The affiants, Terry M. Collins and Jane Zimmerman, of lawful age, and being first duly sworn upon their respective oaths, depose and say:
That they supervised/conducted the surveys set forth in the above Detailed Report, that they have each read the same and know the contents thereof, and that the matters stated therein are true.

STATE OF Nevada)
COUNTY OF Elko)

AFFIDAVIT OF VERIFICATION

BOOK 205 PAGE 170
FILE NO. 6300
EUREKA COUNTY, CALIFORNIA
OFFICIAL RECORDS

RECORDED AT THE REQUEST OF
BOOK 205 PAGE 163
David Terry
89 OCT 26 09 121

130500