

130657

AMENDED CERTIFICATE OF LOCATION - NEVADA

THE UNDERSIGNED hereby certifies that ATLAS PRECIOUS METALS INC., through its Agent and Representative, the undersigned, does hereby make and file this FIRST Amended Location of the WI 105 Lode Mining Claim, on this 29th day of September 1989, and situated in the Unknown Mining District, Eureka County, Nevada.

Said Claim is located in the NE(SE)(SW)(SW) (Quarter)Section(s) 3(3)3(3) Township 22 North, Range 50 East, Mt. Diablo P.M., and more particularly described as follows, to wit:

Beginning at the northeast corner post No. 1:

Thence	750	feet in a	west	direction to post No. 2, marked	WI 105	-2
Thence	750	feet in a	west	direction to post No. 3, marked	WI 105	-3
Thence	600	feet in a	south	direction to post No. 4, marked	WI 105	-4
Thence	750	feet in a	east	direction to post No. 5, marked	WI 105	-5
Thence	750	feet in a	east	direction to post No. 6, marked	WI 105	-6
Thence	600	feet in a	north	direction to post No. 1, marked	WI 105	-1

the point of beginning, and all posts being 3" dia. X 4' long durable plastic pipe.

The locator claims 1500 linear feet along the course of said vein or lode running 230 feet in an east direction and 1270 feet in a west direction from the point of location at which this amended location certificate is posted, with a width of 300 linear feet on each side of the center of the vein or lode along the entire length of said claim.

The general course of the vein or lode is east and west.

To tie this claim to the Public Survey, begin at the Northeast corner Section 23, Township 22 N., Range 50 E., Mt. Diablo P.M., and bear north, 13,700 feet, and west, 7300 feet to the northeast corner of this claim.

The work of location consisted of making the maps as provided in NRS 517.040. Dated August 4 A.D., 1986, and filed in duplicate.

THIS FIRST AMENDED CERTIFICATE OF LOCATION of the WI 105 Mining Claim, the location date of which is September 29, 1989, is made in conformity with the original location certificate recorded August 21, 1986, in Book 147, Page 457, of Official Records, in the office of the County Recorder, and it is made without waiver of any previously acquired rights except any ground that may be abandoned by changing the surface and boundaries, and for the purpose of correcting any errors and defects, and for the satisfaction of any of the requirements of the law which may not have been complied with before the filing hereof, and for the purpose of changing the surface boundaries of the original location, or the record thereof, if any have been made, and of taking in any part of an overlapping claim or location which has been abandoned that now falls within the above described boundaries of the Claim. And, if the original Notice of Mining Location there is void, then this location shall be an original location and this Certificate an original Certificate.

Locator: Atlas Precious Metals Inc.
Suite 3150
370 17th Street
Denver, Colorado 80202

By Terry Zenk
Agent and Representative

STATE OF WYOMING)
COUNTY OF FREMONT) SS

Sworn to and acknowledged before me this 10th day of October 1989, by Terry Zenk as Agent and Representative for Atlas Precious Metals Inc.

My Commission Expires:

November 30, 1992

RECORDED AT THE REQUEST OF
BOOK 205 PAGE 570
ATLAS PRECIOUS METALS INC.
EUREKA COUNTY, NEVADA
FILE NO. 130657

Connie A. Tichman
NOTARY PUBLIC
Connie A. Tichman Notary Public
County of Fremont State of Wyoming
My Commission Expires Nov. 30, 1992

BOOK 205 PAGE 570

130658

AMENDED CERTIFICATE OF LOCATION - NEVADA

THE UNDERSIGNED hereby certifies that ATLAS PRECIOUS METALS INC., through its Agent and Representative, the undersigned, does hereby make and file this FIRST Amended Location of the WI 107 Lode Mining Claim, on this 29th day of September 1989, and situated in the Unknown Mining District, Eureka County, Nevada.

Said Claim is located in the SE(SW) (Quarter)Section(s) 3(3) Township 22 North, Range 50 East, Mt. Diablo P.M., and more particularly described as follows, to wit:

Beginning at the northeast corner post No. 1:

Thence	750	feet in a	west	direction to post No. 2, marked	WI 107	-2
Thence	750	feet in a	west	direction to post No. 3, marked	WI 107	-3
Thence	600	feet in a	south	direction to post No. 4, marked	WI 107	-4
Thence	750	feet in a	east	direction to post No. 5, marked	WI 107	-5
Thence	750	feet in a	east	direction to post No. 6, marked	WI 107	-6
Thence	600	feet in a	north	direction to post No. 1, marked	WI 107	-1

the point of beginning, and all posts being 3" dia. X 4' long durable plastic pipe.

The locator claims 1500 linear feet along the course of said vein or lode running 230 feet in an east direction and 1270 feet in a west direction from the point of location at which this amended location certificate is posted, with a width of 300 linear feet on each side of the center of the vein or lode along the entire length of said claim.

The general course of the vein or lode is east and west.

To tie this claim to the Public Survey, begin at the Northeast corner Section 23, Township 22 N., Range 50 E., Mt. Diablo P.M., and bear north 13,100 feet, and west 7300 feet to the northeast corner of this claim.

The work of location consisted of making the maps as provided in NRS 517.040. Dated August 4 A.D., 1986, and filed in duplicate.

THIS FIRST AMENDED CERTIFICATE OF LOCATION of the WI 107 Mining Claim, the location date of which is September 29, 1989, is made in conformity with the original location certificate recorded August 21, 1986, in Book 147, Page 459, of Official Records, in the office of the County Recorder, and it is made without waiver of any previously acquired rights except any ground that may be abandoned by changing the surface and boundaries, and for the purpose of correcting any errors and defects, and for the satisfaction of any of the requirements of the law which may not have been complied with before the filing hereof, and for the purpose of changing the surface boundaries of the original location, or the record thereof, if any have been made, and of taking in any part of an overlapping claim or location which has been abandoned that now falls within the above described boundaries of the Claim. And, if the original Notice of Mining Location there is void, then this location shall be an original location and this Certificate an original Certificate.

Locator: Atlas Precious Metals Inc.
Suite 3150
370 17th Street
Denver, Colorado 80202

By: Terry Zenk
Agent and Representative

STATE OF WYOMING)
COUNTY OF FREMONT) SS

Sworn to and acknowledged before me this 10th day of October 1989, by Terry Zenk as Agent and Representative for Atlas Precious Metals Inc.

My Commission Expires:

November 30, 1992

RECORDED AT THE REQUEST OF
BOOK 265 PAGE 571
Atlas Precious Metals
89 NOV 16 P225
OFFICIAL REC. FILED
EUREKA CO. NV
M.N. RES. REC. OFFICE
FILE NO. 130658

Connie A. Tichman
NOTARY PUBLIC
Connie A. Tichman Notary Public
County of Fremont State of Wyoming
My Commission Expires Nov. 30, 1992

BOOK 205 PAGE 571

130659

AMENDED CERTIFICATE OF LOCATION - NEVADA

THE UNDERSIGNED hereby certifies that ATLAS PRECIOUS METALS INC., through its Agent and Representative, the undersigned, does hereby make and file this FIRST Amended Location of the WI 118 Lode Mining Claim, on this 20 day of September 1989, and situated in the Unknown Mining District, Eureka County, Nevada.

Said Claim is located in the NW (Quarter) Section(s) 10 Township 22 North, Range 50 East, Mt. Diablo P.M., and more particularly described as follows, to wit:

Beginning at the northeast corner post No. 1:

Thence	750	feet in a	west	direction to post No. 2, marked	WI 118	-2
Thence	750	feet in a	west	direction to post No. 3, marked	WI 118	-3
Thence	600	feet in a	south	direction to post No. 4, marked	WI 118	-4
Thence	750	feet in a	east	direction to post No. 5, marked	WI 118	-5
Thence	750	feet in a	east	direction to post No. 6, marked	WI 118	-6
Thence	600	feet in a	north	direction to post No. 1, marked	WI 118	-1

the point of beginning, and all posts being 3" dia. X 4' long durable plastic pipe.

The locator claims 1500 linear feet along the course of said vein or lode running 1490 feet in an east direction and 10 feet in a west direction from the point of location at which this amended location certificate is posted, with a width of 300 linear feet on each side of the center of the vein or lode along the entire length of said claim.

The general course of the vein or lode is east and west.

To tie this claim to the Public Survey, begin at the Northeast corner Section 23, Township 22 N., Range 50 E., Mt. Diablo P.M., and bear north, 10,100 feet, and west, 8800 feet to the northeast corner of this claim.

The work of location consisted of making the maps as provided in MRS 517.040. Dated August 4 A.D., 1986, and filed in duplicate.

THIS FIRST AMENDED CERTIFICATE OF LOCATION of the WI 118 Mining Claim, the location date of which is September 20, 1989, is made in conformity with the original location certificate recorded August 21, 1986, in Book 147, Page 470, of Official Records, in the office of the County Recorder, and it is made without waiver of any previously acquired rights except any ground that may be abandoned by changing the surface and boundaries, and for the purpose of correcting any errors and defects, and for the satisfaction of any of the requirements of the law which may not have been complied with before the filing hereof, and for the purpose of changing the surface boundaries of the original location, or the record thereof, if any have been made, and of taking in any part of an overlapping claim or location which has been abandoned that now falls within the above described boundaries of the Claim. And, if the original Notice of Mining Location there is void, then this location shall be an original location and this Certificate an original Certificate.

Locator: Atlas Precious Metals Inc.
Suite 3150
370 17th Street
Denver, Colorado 80202

By: Terry Zenk
Agent and Representative

STATE OF WYOMING)
COUNTY OF FREMONT)

Sworn to and acknowledged before me this 10th day of October 1989, by Terry Zenk as Agent and Representative for Atlas Precious Metals Inc.

My Commission Expires:

November 30, 1992

RECORDED AT THE REQUEST OF
BOOK 205 PAGE 572
89 NOV 16 P22
Atlas Precious Metals
OFFICIAL RECORDS
EUREKA COUNTY, NEVADA
P.M. REGALIA RECORDS
FILE NO. 130659

Conrad A. Tilden
NOTARY PUBLIC
Conrad A. Tilden Notary Public
Country of Nebraska State of Nebraska
Premised Nebraska
My Commission Expires Nov. 30, 1992

BOOK 205 PAGE 572

130660

AMENDED CERTIFICATE OF LOCATION - NEVADA

THE UNDERSIGNED hereby certifies that ATLAS PRECIOUS METALS INC., through its Agent and Representative, the undersigned, does hereby make and file this FIRST Amended Location of the WI 121 Lode Mining Claim, on this 21st day of September 1989, and situated in the Unknown Mining District, Eureka County, Nevada.

Said Claim is located in the NE(NW) (Quarter)Section(s) 10(10) Township 22 North, Range 50 East, Mt. Diablo P.M., and more particularly described as follows, to wit:

Beginning at the northeast corner post No. 1:

Thence	750	feet in a	west	direction to post No. 2, marked	WI 121	-2
Thence	750	feet in a	west	direction to post No. 3, marked	WI 121	-3
Thence	600	feet in a	south	direction to post No. 4, marked	WI 121	-4
Thence	750	feet in a	east	direction to post No. 5, marked	WI 121	-5
Thence	750	feet in a	east	direction to post No. 6, marked	WI 121	-6
Thence	600	feet in a	north	direction to post No. 1, marked	WI 121	-1

the point of beginning, and all posts being 3" dia. X 4' long durable plastic pipe.

The locator claims 1500 linear feet along the course of said vein or lode running 300 feet in an east direction and 1200 feet in a west direction from the point of location at which this amended location certificate is posted, with a width of 300 linear feet on each side of the center of the vein or lode along the entire length of said claim.

The general course of the vein or lode is east and west.

To tie this claim to the Public Survey, begin at the Northeast corner Section 23, Township 22 N., Range 50 E., Mt. Diablo P.M., and bear north, 8900 feet, and west, 7300 feet to the northeast corner of this claim.

The work of location consisted of making the maps as provided in NRS 517.040. Dated August 4 A.D., 1986, and filed in duplicate.

THIS FIRST AMENDED CERTIFICATE OF LOCATION of the WI 121 Mining Claim, the location date of which is September 21, 1989, is made in conformity with the original location certificate recorded August 21, 1986, in Book 147, Page 473, of Official Records, in the office of the County Recorder, and it is made without waiver of any previously acquired rights except any ground that may be abandoned by changing the surface and boundaries, and for the purpose of correcting any errors and defects, and for the satisfaction of any of the requirements of the law which may not have been complied with before the filing hereof, and for the purpose of changing the surface boundaries of the original location, or the record thereof, if any have been made, and of taking in any part of an overlapping claim or location which has been abandoned that now falls within the above described boundaries of the claim. And, if the original Notice of Mining Location there is void, then this location shall be an original location and this Certificate an original Certificate.

Locator: Atlas Precious Metals Inc.
Suite 3150
370 17th Street
Denver, Colorado, 80202

By: Terry Zenk
Agent and Representative

STATE OF WYOMING)
COUNTY OF FREMONT)

Sworn to and acknowledged before me this 10th day of October 1989, by Terry Zenk as Agent and Representative for Atlas Precious Metals Inc.

My Commission Expires:

November 25, 1992

RECORDED AT THE RECORDER'S OFFICE
BOOK 205 PAGE 573
NOV 16 1989
EUREKA COUNTY, NEVADA
FILE NO. 130660

Constance A. Trichman
NOTARY PUBLIC
County of Fremont State of Wyoming
My Commission Expires Nov. 30, 1992

BOOK 205 PAGE 573

130661

AMENDED CERTIFICATE OF LOCATION - NEVADA

THE UNDERSIGNED hereby certifies that ATLAS PRECIOUS METALS INC., through its Agent and Representative, the undersigned, does hereby make and file this FIRST Amended Location of the WI 123 Lode Mining Claim, on this 21 day of September 1989, and situated in the Unknown Mining District, Eureka County, Nevada.

Said Claim is located in the NE(SE)(NW)(SW) (Quarter)Section(s) 10(10)(10)(10), Township 22 North, Range 50 East, Mt. Diablo P.M., and more particularly described as follows, to wit:

Beginning at the northeast corner post No. 1:

Thence	750	feet in a	west	direction to post No. 2, marked	WI 123	-2
Thence	750	feet in a	west	direction to post No. 3, marked	WI 123	-3
Thence	600	feet in a	south	direction to post No. 4, marked	WI 123	-4
Thence	750	feet in a	east	direction to post No. 5, marked	WI 123	-5
Thence	750	feet in a	east	direction to post No. 6, marked	WI 123	-6
Thence	600	feet in a	north	direction to post No. 1, marked	WI 123	-1

the point of beginning, and all posts being 3" dia. X 4' long durable plastic pipe.

The locator claims 1500 linear feet along the course of said vein or lode running 300 feet in an east direction and 1200 feet in a west direction from the point of location at which this amended location certificate is posted, with a width of 300 linear feet on each side of the center of the vein or lode along the entire length of said claim.

The general course of the vein or lode is east and west. To tie this claim to the Public Survey, begin at the Northeast corner Section 23, Township 22 N., Range 50 E., Mt. Diablo P.M., and bear north 8300 feet, and west 7300 feet to the northeast corner of this claim.

The work of location consisted of making the maps as provided in NRS 517.040. Dated August 4 A.D., 1986, and filed in duplicate.

THIS FIRST AMENDED CERTIFICATE OF LOCATION of the WI 123 Mining Claim, the location date of which is September 21, 1989, is made in conformity with the original location certificate recorded August 21, 1986, in Book 147, Page 475, of Official Records, in the office of the County Recorder, and it is made without waiver of any previously acquired rights except any ground that may be abandoned by changing the surface and boundaries, and for the purpose of correcting any errors and defects, and for the satisfaction of any of the requirements of the law which may not have been complied with before the filing hereof, and for the purpose of changing the surface boundaries of the original location, or the record thereof, if any have been made, and of taking in any part of an overlapping claim or location which has been abandoned that now falls within the above described boundaries of the Claim. And, if the original Notice of Mining Location there is void, then this location shall be an original location and this Certificate an original Certificate.

Locator: Atlas Precious Metals Inc.
Suite 3150
370 17th Street
Denver, Colorado 80202

By: Terry Zenk
Agent and Representative


STATE OF WYOMING)
COUNTY OF FREMONT) SS

Sworn to and acknowledged before me this 10th day of October, 1989, by Terry Zenk as Agent and Representative for Atlas Precious Metals Inc.

My Commission Expires:

November 30, 1992

RECORDED AT THE REQUEST OF
BOOK 205 PAGE 574
Atlas Precious Metals Inc.
NOTARY PUBLIC
COUNTY OF FREMONT
STATE OF WYOMING
FILE NO. 130661
FEE \$ 6.25



808K205 PAGE574

130662

AMENDED CERTIFICATE OF LOCATION - NEVADA

THE UNDERSIGNED hereby certifies that ATLAS PRECIOUS METALS INC., through its Agent and Representative, the undersigned, does hereby make and file this FIRST Amended Location of the WI 171 Lode Mining Claim, on this 23rd day of September 1989, and situated in the Unknown Mining District, Eureka County, Nevada.

Said Claim is located in the NE(SE)(NW)(SW) (Quarter)Section(s) 10(10)(11)(11), Township 22 North, Range 50 East, Mt. Diablo P.M., and more particularly described as follows, to wit:

Beginning at the northeast corner post No. 1:

Thence	750	feet in a	west	direction to post No. 2, marked	WI 171	-2
Thence	750	feet in a	west	direction to post No. 3, marked	WI 171	-3
Thence	600	feet in a	south	direction to post No. 4, marked	WI 171	-4
Thence	750	feet in a	east	direction to post No. 5, marked	WI 171	-5
Thence	750	feet in a	east	direction to post No. 6, marked	WI 171	-6
Thence	600	feet in a	north	direction to post No. 1, marked	WI 171	-1

the point of beginning, and all posts being 3" dia. X 4" long durable plastic pipe.

The locator claims 1500 linear feet along the course of said vein or lode running 50 feet in an east direction and 1450 feet in a west direction from the point of location at which this amended location certificate is posted, with a width of 300 linear feet on each side of the center of the vein or lode along the entire length of said claim.

The general course of the vein or lode is east and west.

To tie this claim to the Public Survey, begin at the Northeast corner Section 23, Township 22 N., Range 50 E., Mt. Diablo P.M., and bear north, 8670 feet, and west, 4500 feet to the northeast corner of this claim.

The work of location consisted of making the maps as provided in NRS 517.040. Dated August 4 A.D., 1986, and filed in duplicate.

THIS FIRST AMENDED CERTIFICATE OF LOCATION of the WI 171 Mining Claim, the location date of which is September 23, 1989, is made in conformity with the original location certificate recorded August 21, 1986, in Book 147, Page 523, of Official Records, in the office of the County Recorder, and it is made without waiver of any previously acquired rights except any ground that may be abandoned by changing the surface and boundaries, and for the purpose of correcting any errors and defects, and for the satisfaction of any of the requirements of the law which may not have been complied with before the filing hereof, and for the purpose of changing the surface boundaries of the original location, or the record thereof, if any have been made, and of taking in any part of an overlapping claim or location which has been abandoned that now falls within the above described boundaries of the Claim. And, if the original Notice of Mining Location there is void, then this location shall be an original location and this Certificate an original Certificate.

Locator: Atlas Precious Metals Inc.
Suite 3150
370 17th Street
Denver, Colorado, 80202

By: Terry Zenk
Agent and Representative


STATE OF WYOMING)
COUNTY OF FREMONT) SS

Sworn to and acknowledged before me this 10th day of October 1989, by Terry Zenk as Agent and Representative for Atlas Precious Metals Inc.

My Commission Expires:

November 30, 1992

RECORDED AT THE REQUEST OF
BOOK 205 PAGE 575
Atlas Precious Metals
NOV 16 P2 25
OFFICIAL RECORDS
EUREKA COUNTY, NEVADA
FILE NO. 130662



BOOK 205 PAGE 575

130663

AMENDED CERTIFICATE OF LOCATION - NEVADA

THE UNDERSIGNED hereby certifies that ATLAS PRECIOUS METALS INC., through its Agent and Representative, the undersigned, does hereby make and file this FIRST Amended Location of the WI 172 Lode Mining Claim, on this 23 day of September 1989, and situated in the Unknown Mining District, Eureka County, Nevada.

Said Claim is located in the NE(SE) (Quarter)Section(s) 10(10), Township 22 North, Range 50 East, Mt. Diablo P.M., and more particularly described as follows, to wit:

Beginning at the northeast corner post No. 1:

Thence	750	feet in a	west	direction to post No. 2, marked	WI 172 -2
Thence	750	feet in a	west	direction to post No. 3, marked	WI 172 -3
Thence	600	feet in a	south	direction to post No. 4, marked	WI 172 -4
Thence	750	feet in a	east	direction to post No. 5, marked	WI 172 -5
Thence	750	feet in a	east	direction to post No. 6, marked	WI 172 -6
Thence	600	feet in a	north	direction to post No. 1, marked	WI 172 -1

the point of beginning, and all posts being 3" dia. X 4' long durable plastic pipe.

The locator claims 1500 linear feet along the course of said vein or lode running 1200 feet in an east direction and 300 feet in a west direction from the point of location at which this amended location certificate is posted, with a width of 300 linear feet on each side of the center of the vein or lode along the entire length of said claim.

The general course of the vein or lode is east and west.

To tie this claim to the Public Survey, begin at the Northeast corner Section 23, Township 22 N., Range 50 E., Mt. Diablo P.M., and bear north, 8670 feet, and west, 6000 feet to the northeast corner of this claim.

The work of location consisted of making the maps as provided in NRS 517.040. Dated August 4 A.D., 1986, and filed in duplicate.

THIS FIRST AMENDED CERTIFICATE OF LOCATION of the WI 172 Mining Claim, the location date of which is September 23, 1989, is made in conformity with the original location certificate recorded August 21, 1986, in Book 147, Page 524, of Official Records, in the office of the County Recorder, and it is made without waiver of any previously acquired rights except any ground that may be abandoned by changing the surface and boundaries, and for the purpose of correcting any errors and defects, and for the satisfaction of any of the requirements of the law which may not have been complied with before the filing hereof, and for the purpose of changing the surface boundaries of the original location, or the record thereof, if any have been made, and of taking in any part of an overlapping claim or location which has been abandoned that now falls within the above described boundaries of the Claim. And, if the original Notice of Mining Location there is void, then this location shall be an original location and this Certificate an original Certificate.

Locator: Atlas Precious Metals Inc.
Suite 3150
370 17th Street
Denver Colorado 80202

By: Terry Zenk
Agent and Representative


STATE OF WYOMING)
COUNTY OF FREMONT) SS

Sworn to and acknowledged before me this 10th day of October 1989, by Terry Zenk as Agent and Representative for Atlas Precious Metals Inc.

My Commission Expires:

November 30, 1992

RECORDED AT THE REQUEST
BOOK 205 PAGE 576
Atlas Precious Metals
89 NOV 16 P225
OFFICIAL RECORDS
EUREKA COUNTY, NEVADA
FILE NO. 130663



BOOK 205 PAGE 576

130664

AMENDED CERTIFICATE OF LOCATION - NEVADA

THE UNDERSIGNED hereby certifies that ATLAS PRECIOUS METALS, INC., through its Agent and Representative, the undersigned, does hereby make and file this SECOND Amended Location of the WI 50 Lode Mining Claim, on this 28th day of September 1989, and situated in the Unknown Mining District, Eureka County, Nevada.

Said Claim is located in the SE (Quarter)Section(s) 33 Township 23 North, Range 50 East, Mt. Diablo P.M., and more particularly described as follows, to wit:

Beginning at the northeast corner post No. 1:

Thence <u>600</u> feet in a <u>S 0°56' E</u> direction to post No. 2, marked <u>WI 50</u>	<u>-2</u>
Thence <u>687.5</u> feet in a <u>N 89°46' W</u> direction to post No. 3, marked <u>WI 50</u>	<u>-3</u>
Thence <u>687.5</u> feet in a <u>N 89°46' W</u> direction to post No. 4, marked <u>WI 50</u>	<u>-4</u>
Thence <u>600</u> feet in a <u>N 0°56' W</u> direction to post No. 5, marked <u>WI 50</u>	<u>-5</u>
Thence <u>687.5</u> feet in a <u>S 89°46' E</u> direction to post No. 6, marked <u>WI 50</u>	<u>-6</u>
Thence <u>687.5</u> feet in a <u>S 89°46' E</u> direction to post No. 1, marked <u>WI 50</u>	<u>-1</u>

the point of beginning, and all posts being 3 1/2 or 4 wood posts

The locator claims 1375 linear feet along the course of said vein or lode running 10 feet in a N 89°46' W direction and 1365 feet in a S 89°46' E direction from the point of location at which this amended location certificate is posted, with a width of 300 linear feet on each side of the center of the vein or lode along the entire length of said claim.

The general course of the vein or lode is N 89°46' W and S 89°46' E

To tie this claim to the Public Survey, begin at the Southeast corner Section 14, Township 22 N., Range 50 E., Mt. Diablo P.M., and bear north, 18024 feet, and west, 11422 feet to the northeast corner of this claim.

The work of location consisted of making the maps as provided in NRS 517.040.

Dated July 20 A.D., 1986 and filed in duplicate.

THIS SECOND AMENDED CERTIFICATE OF LOCATION of the WI 50 Mining Claim, the location date of which is September 28, 1989, is made in conformity with the original location certificate recorded August 21, 1986, in Book 147, Page 402, and the first amended location certificate recorded July 24, 1987, in Book 160, Page 423, of Official Records, in the office of the County Recorder, and it is made without waiver of any previously acquired rights except any ground that may be abandoned by changing the surface and boundaries, and for the purpose of correcting any errors and defects, and for the satisfaction of any of the requirements of the law which may not have been complied with before the filing hereof, and for the purpose of changing the surface boundaries of the original location, or the record thereof, if any have been made, and of taking in any part of an overlapping claim or location which has been abandoned that now falls within the above described boundaries of the Claim. And, if the original and first amended Notice of Mining Location is void, then this location shall be an original location and this Certificate an original Certificate.

*Bearings are grid bearings from Nevada State Plane Coordinate System East Zone; distances are at earth's surface.

Locator: Atlas Precious Metals Inc.
Suite 3150
370 17th Street
Denver, Colorado 80202

By: Terry Zenk
Agent and Representative


STATE OF WYOMING)
COUNTY OF FREMONT) SS

Sworn to and acknowledged before me this 10th day of October, 1989, by Terry Zenk as Agent and Representative for ATLAS PRECIOUS METALS INC.

My Commission Expires:

November 30, 1992

RECORDED AT THE REQUEST
BOOK 205 PAGE 77
Atlas Precious Metals
NOV 16 P 226
OFFICIAL RECORDS
EUREKA COUNTY, NEVADA
MINERAL RIGHTS RECORDS
FEE \$
FIRE NO
130664



BOOK 205 PAGE 77

130665

AMENDED CERTIFICATE OF LOCATION - NEVADA

THE UNDERSIGNED hereby certifies that ATLAS PRECIOUS METALS, INC., through its Agent and Representative, the undersigned, does hereby make and file this SECOND Amended Location of the WI 52 Lode Mining Claim, on this 28th day of September 1989, and situated in the Unknown Mining District, Eureka County, Nevada.

Said Claim is located in the SE (Quarter)Section(s) 33 Township 21 North, Range 50 East, Mt. Diablo P.M., and more particularly described as follows, to wit:

Beginning at the northeast corner post No. 1:

Thence <u>600</u> feet in a <u>S 0°56' E</u> direction to post No. 2, marked <u>WI 52</u>	<u>-2</u>
Thence <u>687.5</u> feet in a <u>N 89°46' W</u> direction to post No. 3, marked <u>WI 52</u>	<u>-3</u>
Thence <u>687.5</u> feet in a <u>N 89°46' W</u> direction to post No. 4, marked <u>WI 52</u>	<u>-4</u>
Thence <u>600</u> feet in a <u>N 0°56' W</u> direction to post No. 5, marked <u>WI 52</u>	<u>-5</u>
Thence <u>687.5</u> feet in a <u>S 89°46' E</u> direction to post No. 6, marked <u>WI 52</u>	<u>-6</u>
Thence <u>687.5</u> feet in a <u>S 89°46' E</u> direction to post No. 1, marked <u>WI 52</u>	<u>-1</u>

the point of beginning, and all posts being 3 1/2" or 4" wood posts

The locator claims 1375 linear feet along the course of said vein or lode running 10 feet in a N 89°46' W direction and 1365 feet in a S 89°46' E direction from the point of location at which this amended location certificate is posted, with a width of 300 linear feet on each side of the center of the vein or lode along the entire length of said claim.

The general course of the vein or lode is N 89°46' W and S 89°46' E

To tie this claim to the Public Survey, begin at the Southeast corner Section 14, Township 22 N., Range 50 E., Mt. Diablo P.M., and bear north 17424 feet, and west 11413 feet to the northeast corner of this claim.

The work of location consisted of making the maps as provided in NRS 517.040.

Dated July 20 A.D., 1986 and filed in duplicate.

THIS SECOND AMENDED CERTIFICATE OF LOCATION of the WI 52 Mining Claim, the location date of which is September 28, 1989, is made in conformity with the original location certificate recorded August 21, 1986 in Book 147, Page 404, and the first amended location certificate recorded July 24, 1987, in Book 160, Page 425, of Official Records, in the office of the County Recorder, and it is made without waiver of any previously acquired rights except any ground that may be abandoned by changing the surface and boundaries, and for the purpose of correcting any errors and defects, and for the satisfaction of any of the requirements of the law which may not have been complied with before the filing hereof, and for the purpose of changing the surface boundaries of the original location, or the record thereof, if any have been made, and of taking in any part of an overlapping claim or location which has been abandoned that now falls within the above described boundaries of the Claim. And, if the original and first amended Notice of Mining Location is void, then this location shall be an original location and this Certificate an original Certificate.

*Bearings are grid bearings from Nevada State Plane Coordinate System East Zone; distances are at earth's surface.

Locator: Atlas Precious Metals Inc.
Suite 3150
370 17th Street
Denver, Colorado 80202

By: Terry Zenk
Agent and Representative

STATE OF WYOMING)
COUNTY OF FREMONT) SS


Sworn to and acknowledged before me this 10th day of October, 1989, by Terry Zenk as Agent and Representative for ATLAS PRECIOUS METALS INC.

My Commission Expires:

November 30, 1992

RECORDED AT THE REQUEST OF
BOOK 205 PAGE 578
Atlas Precious Metals
OFFICIAL RECORDS
EUREKA COUNTY, NEVADA
FILE NO

130665



BOOK 205 PAGE 578

130666

AMENDED CERTIFICATE OF LOCATION - NEVADA

THE UNDERSIGNED hereby certifies that ATLAS PRECIOUS METALS, INC., through its Agent and Representative, the undersigned, does hereby make and file this SECOND Amended Location of the WI 74A Lode Mining Claim, on this 25th day of September 1989, and situated in the Unknown Mining District, Eureka County, Nevada.

Said Claim is located in the SE(NE) (Quarter)Section(s) 4(9) Township 22 North, Range 50 East, Mt. Diablo P.M., and more particularly described as follows, to wit:

Beginning at the northeast corner post No. 1:

Thence <u>150</u> feet in a <u>S 0°07' E</u> direction to post No. 2, marked <u>WI 74A</u>	<u>-2</u>
Thence <u>717.5</u> feet in a <u>N89°46' W</u> direction to post No. 3, marked <u>WI 74A</u>	<u>-3</u>
Thence <u>717.5</u> feet in a <u>N89°46' W</u> direction to post No. 4, marked <u>WI 74A</u>	<u>-4</u>
Thence <u>150</u> feet in a <u>N 0°07' E</u> direction to post No. 5, marked <u>WI 74A</u>	<u>-5</u>
Thence <u>717.5</u> feet in a <u>S89°46' E</u> direction to post No. 6, marked <u>WI 74A</u>	<u>-6</u>
Thence <u>717.5</u> feet in a <u>S89°46' E</u> direction to post No. 1, marked <u>WI 74A</u>	<u>-1</u>

the point of beginning, and all posts being 3 1/2" or 4" wood posts

The locator claims 1435 linear feet along the course of said vein or lode running 1375 feet in a N 89°46' W direction and 60 feet in a S 89°46' E direction from the point of location at which this amended location certificate is posted, with a width of 75 linear feet on each side of the center of the vein or lode along the entire length of said claim.

The general course of the vein or lode is N 89°46' W and S 89°46' E.

To tie this claim to the Public Survey, begin at the Southeast corner Section 14, Township 22 N., Range 50 E., Mt. Diablo P.M., and bear north, 10,899 feet, and west, 11,352 feet to the northeast corner of this claim.

The work of location consisted of making the maps as provided in NRS 517.040. Dated November 17 A.D., 1987 and filed in duplicate.

THIS SECOND AMENDED CERTIFICATE OF LOCATION of the WI 74A Mining Claim, the location date of which is September 25, 1989, is made in conformity with the original location certificate recorded July 27, 1987 in Book 160, Page 467, and the first amended location certificate recorded November 24, 1987 in Book 169, Page 151, of Official Records, in the office of the County Recorder, and it is made without waiver of any previously acquired rights except any ground that may be abandoned by changing the surface and boundaries, and for the purpose of correcting any errors and defects, and for the satisfaction of any of the requirements of the law which may not have been complied with before the filing hereof, and for the purpose of changing the surface boundaries of the original location, or the record thereof, if any have been made, and of taking in any part of an overlapping claim or location which has been abandoned that now falls within the above described boundaries of the claim. And, if the original and first amended Notice of Mining Location is void, then this location shall be an original location and this Certificate an original Certificate.

*Bearings are grid bearings from Nevada State Plane Coordinate System East Zone; distances are at earth's surface.

Locator: Atlas Precious Metals Inc.
Suite 3150
370 17th Street
Denver, Colorado 80262

By: Terry Zenk
Agent and Representative

STATE OF WYOMING)
COUNTY OF FREMONT) SS

Sworn to and acknowledged before me this 10th day of October 1989, by Terry Zenk as Agent and Representative for ATLAS PRECIOUS METALS INC.

My Commission Expires:

November 30, 1992
RECORDED AT THE REQUEST OF
BOOK 205 PAGE 579
FALL 1989
NOV 16 P2 26
METALS
OFFICIAL PUBLIC
CUBA COUNTY, NEVADA
M.W. RECALCULATED
FILE NO
130666

Constance A. Tighman
NOTARY PUBLIC
County of Fremont State of Wyoming
My Commission Expires Nov. 30, 1992

BOOK 205 PAGE 579

130667

AMENDED CERTIFICATE OF LOCATION - NEVADA

THE UNDERSIGNED hereby certifies that ATLAS PRECIOUS METALS, INC., through its Agent and Representative, the undersigned, does hereby make and file this SECOND Amended Location of the WI 97 Lode Mining Claim, on this 10th day of September 1989, and situated in the Esmeralda Mining District, Esmeralda County, Nevada.

Said Claim is located in the SW 1/4 (NW 1/4) (Quarter Section 14, 24, 34, 44) Township 23N Range 50E, Mt. Diablo P.M., and more particularly described as follows, to wit:

Beginning at the northeast corner post No. 1:

Thence	600	feet in a	S 0° 45' E	direction to post No. 2, marked	WI 97	-2
Thence	750	feet in a	N 89° 46' W	direction to post No. 3, marked	WI 97	-3
Thence	750	feet in a	N 89° 46' W	direction to post No. 4, marked	WI 97	-4
Thence	600	feet in a	N 0° 45' E	direction to post No. 5, marked	WI 97	-5
Thence	750	feet in a	S 89° 46' E	direction to post No. 6, marked	WI 97	-6
Thence	750	feet in a	S 89° 46' E	direction to post No. 1, marked	WI 97	-1

the point of beginning, and all posts being 3" or 4" wood posts.

The locator claims 1500 linear feet along the course of said vein or lode running 1270 feet in a N 89° 46' W direction and 230 feet in a S 89° 46' E direction from the point of location at which this amended location certificate is posted, with a width of 100 linear feet on each side of the center of the vein or lode along the entire length of said claim.

The general course of the vein or lode is N 89° 46' W and S 89° 46' E.

To tie this claim to the Public Survey, begin at the Southeast corner Section 14, Township 22 N., Range 50 E., Mt. Diablo P.M., and bear north, 16027 feet, and west, 7090 feet to the northeast corner of this claim.

The work of location consisted of making the maps as provided in NRS 517.040. Dated July 20 A.D., 1987, and filed in duplicate.

THIS SECOND AMENDED CERTIFICATE OF LOCATION of the WI 97 Mining Claim, the location date of which is September 29, 1989, is made in conformity with the original location certificate recorded August 21, 1986, in Book 147, Page 449, and the first amended location certificate recorded July 24, 1987, in Book 160, Page 442, of Official Records, in the office of the County Recorder, and it is made without waiver of any previously acquired rights except any ground that may be abandoned by changing the surface and boundaries, and for the purpose of correcting any errors and defects, and for the satisfaction of any of the requirements of the law which may not have been complied with before the filing hereof, and for the purpose of changing the surface boundaries of the original location, or the record thereof, if any have been made, and of taking in any part of an overlapping claim or location which has been abandoned that now falls within the above described boundaries of the Claim. And, if the original and first amended Notice of Mining Location is void, then this location shall be an original location and this Certificate an original Certificate.

*Bearings are grid bearings from Nevada State Plane Coordinate System East Zone; distances are at earth's surface.

Locator: Atlas Precious Metals Inc.
Suite 3150
370 17th Street
Denver, Colorado 80202


By: Terry Zenk
Agent and Representative

STATE OF WYOMING)
COUNTY OF FREMONT) SS

Sworn to and acknowledged before me this 10th day of October 1989, by Terry Zenk as Agent and Representative for ATLAS PRECIOUS METALS INC.

My Commission Expires:

November 30, 1992
RECORDED AT THE REQUEST OF
BOOK 205 PAGE 580
Atlas Precious Metals
BY MN 16 P 226
11/16/92
OFFICIAL RECORDS
SHERIFF'S OFFICE
MIN. REC. TECH. REC'D
FILE NO. 130667



BOOK 205 PAGE 580

130668

AMENDED CERTIFICATE OF LOCATION - NEVADA

THE UNDERSIGNED hereby certifies that ATLAS PRECIOUS METALS, INC., through its Agent and Representative, the undersigned, does hereby make and file this SECOND Amended Location of the WI 99 Lode Mining Claim, on this 29th day of September 1989, and situated in the Unknown Mining District, Eureka County, Nevada.

Said Claim is located in the NW(NE) (Quarter)Section(s) 3(3) Township 22 North, Range 50 East, Mt. Diablo P.M., and more particularly described as follows, to wit:

Beginning at the northeast corner post No. 1:

Thence	600	feet in a	S 0° 56' E	direction to post No. 2, marked	WI 99	-2
Thence	750	feet in a	N 89° 46' W	direction to post No. 3, marked	WI 99	-3
Thence	750	feet in a	N 89° 46' W	direction to post No. 4, marked	WI 99	-4
Thence	600	feet in a	N 0° 56' W	direction to post No. 5, marked	WI 99	-5
Thence	750	feet in a	S 89° 46' E	direction to post No. 6, marked	WI 99	-6
Thence	750	feet in a	S 89° 46' E	direction to post No. 1, marked	WI 99	-1

the point of beginning, and all posts being 3 1/2" or 4" wood posts

The locator claims 1500 linear feet along the course of said vein or lode running 1270 feet in a N 89° 46' W direction and 230 feet in a S 89° 46' E direction from the point of location at which this amended location certificate is posted, with a width of 300 linear feet on each side of the center of the vein or lode along the entire length of said claim.

The general course of the vein or lode is N 89° 46' W and S 89° 46' E.

To tie this claim to the Public Survey, begin at the Southeast corner Section 14, Township 22 N., Range 50 E., Mt. Diablo P.M., and bear north, 15607 feet, and west, 7081 feet to the northeast corner of this claim.

The work of location consisted of making the maps as provided in IRS 517.040. Dated July 20 A.D., 1987, and filed in duplicate.

THIS SECOND AMENDED CERTIFICATE OF LOCATION of the WI 99 Mining Claim, the location date of which is September 29, 1989, is made in conformity with the original location certificate recorded August 21, 1986, in Book 147, Page 451, and the first amended location certificate recorded July 24, 1987, in Book 160, Page 444, of Official Records, in the office of the County Recorder, and it is made without waiver of any previously acquired rights except any ground that may be abandoned by changing the surface and boundaries, and for the purpose of correcting any errors and defects, and for the satisfaction of any of the requirements of the law which may not have been complied with before the filing hereof, and for the purpose of changing the surface boundaries of the original location, or the record thereof, if any have been made, and of taking in any part of an overlapping claim or location which has been abandoned that now falls within the above described boundaries of the Claim. And, if the original and first amended Notice of Mining Location is void, then this location shall be an original location and this Certificate an original Certificate.

*Bearings are grid bearings from Nevada State Plane Coordinate System East Zone; distances are at earth's surface.

Locator: Atlas Precious Metals Inc.
Suite 3150
370 17th Street
Denver, Colorado 80202

By: Terry Zenk
Agent and Representative


STATE OF WYOMING)
COUNTY OF FREMONT) SS

Sworn to and acknowledged before me this 10th day of October 1989, by Terry Zenk as Agent and Representative for ATLAS PRECIOUS METALS INC.

My Commission Expires:

November 30, 1992

RECORDED AT THE REQUEST OF
BOOK - 05 PAGE 581
Atlas Precious Metals
NOV 16 P 226
OFFICIAL RECORDS
EUREKA COUNTY, NEVADA
MIN. REGISTRY REC'D
FEE \$ 6.25
FEE NO. 130668



BOOK 205 PAGE 581

130669

AMENDED CERTIFICATE OF LOCATION - NEVADA

THE UNDERSIGNED hereby certifies that ATLAS PRECIOUS METALS, INC., through its Agent and Representative, the undersigned, does hereby make and file this SECOND Amended Location of the WI 106 Lode Mining Claim, on this 20th day of September 1989, and situated in the Unknown Mining District, Eureka County, Nevada.

Said Claim is located in the NW(SW) (Quarter)Section(s) 3(3) Township 22 North, Range 50 East, Mt. Diablo P.M., and more particularly described as follows, to wit:

Beginning at the northeast corner post No. 1:

Thence	600	feet in a S 0°07' E	direction to post No. 2, marked WI 106	-2
Thence	705	feet in a N 89°46' W	direction to post No. 3, marked WI 106	-3
Thence	705	feet in a N 89°46' W	direction to post No. 4, marked WI 106	-4
Thence	600	feet in a N 0°07' E	direction to post No. 5, marked WI 106	-5
Thence	705	feet in a S 89°46' E	direction to post No. 6, marked WI 106	-6
Thence	705	feet in a S 89°46' E	direction to post No. 1, marked WI 106	-1

the point of beginning, and all posts being 3 1/2 or 4" wood posts

The locator claims 1410 linear feet along the course of said vein or lode running 10 feet in a N 89°46' W direction and 1400 feet in a S 89°46' E direction from the point of location at which this amended location certificate is posted, with a width of 300 linear feet on each side of the center of the vein or lode along the entire length of said claim.

The general course of the vein or lode is N 89°46' W and S 89°46' E

To tie this claim to the Public Survey, begin at the Southeast corner Section 14, Township 22 N., Range 50 E., Mt. Diablo P.M., and bear north 13,813 feet, and west 8583 feet to the northeast corner of this claim.

The work of location consisted of making the maps as provided in NRS 517.040. Dated October 1 A.D., 1987 and filed in duplicate.

THIS SECOND AMENDED CERTIFICATE OF LOCATION of the WI 106 Mining Claim, the location date of which is September 20, 1989, is made in conformity with the original location certificate recorded August 21, 1986, in Book 147, Page 458, and the first amended location certificate recorded November 24, 1987, in Book 169, Page 154, of Official Records, in the office of the County Recorder, and it is made without waiver of any previously acquired rights except any ground that may be abandoned by changing the surface and boundaries, and for the purpose of correcting any errors and defects, and for the satisfaction of any of the requirements of the law which may not have been complied with before the filing hereof, and for the purpose of changing the surface boundaries of the original location, or the record thereof, if any have been made, and of taking in any part of an overlapping claim or location which has been abandoned that now falls within the above described boundaries of the Claim. And, if the original and first amended Notice of Mining Location is void, then this location shall be an original location and this Certificate an original Certificate.

*Bearings are grid bearings from Nevada State Plane Coordinate System East Zone; distances are at earth's surface.

Locator: Atlas Precious Metals Inc.
Suite 3150
370 17th Street
Denver, Colorado 80202

By: Terry Zenk
Agent and Representative

STATE OF WYOMING)
COUNTY OF FREMONT) SS

Sworn to and acknowledged before me this 10th day of October 1989, by Terry Zenk as Agent and Representative for ATLAS PRECIOUS METALS INC.

My Commission Expires:

November 30, 1992

RECORDED AT THE REQUEST OF

BOOK 205 PAGE 582

ALLAN PRECIOUS

NOV 16 P 2226


OFFICIAL RECORDS

CURINA COUNTY, NEVADA

M.M. REBATE, RECORDER

FILE NO. 130669

130669



BOOK 205 PAGE 582

130670

AMENDED CERTIFICATE OF LOCATION - NEVADA

THE UNDERSIGNED hereby certifies that ATLAS PRECIOUS METALS, INC., through its Agent and Representative, the undersigned, does hereby make and file this SECOND Amended Location of the WI 108 Lode Mining Claim, on this 20th day of September 1989, and situated in the Unknown Mining District, Eureka County, Nevada.

Said Claim is located in the SW (Quarter) Section(s) 3 Township 22 North, Range 50 East, Mt. Diablo P.M., and more particularly described as follows, to wit:

Beginning at the northeast corner post No. 1:

Thence <u>600</u> feet in a <u>S 0°07' E</u> direction to post No. 2, marked <u>WI 108</u>	<u>-2</u>
Thence <u>700</u> feet in a <u>N89°46' W</u> direction to post No. 3, marked <u>WI 108</u>	<u>-3</u>
Thence <u>700</u> feet in a <u>N89°46' W</u> direction to post No. 4, marked <u>WI 108</u>	<u>-4</u>
Thence <u>600</u> feet in a <u>N 0°07' E</u> direction to post No. 5, marked <u>WI 108</u>	<u>-5</u>
Thence <u>700</u> feet in a <u>S89°46' E</u> direction to post No. 6, marked <u>WI 108</u>	<u>-6</u>
Thence <u>700</u> feet in a <u>S89°46' E</u> direction to post No. 1, marked <u>WI 108</u>	<u>-1</u>

the point of beginning, and all posts being 3 1/2 or 4 wood posts

The locator claims 1400 linear feet along the course of said vein or lode running 10 feet in a N 89°46' W direction and 1390 feet in a S 89°46' E direction from the point of location at which this amended location certificate is posted, with a width of 300 linear feet on each side of the center of the vein or lode along the entire length of said claim.

The general course of the vein or lode is N 89°46' W and S 89°46' E

To tie this claim to the Public Survey, begin at the Southeast corner Section 14, Township 22 N., Range 50 E., Mt. Diablo P.M., and bear north, 13,213 feet, and west, 8591 feet to the northeast corner of this claim.

The work of location consisted of making the maps as provided in NRS 517.040. Dated October 1 A.D., 1989 and filed in duplicate.

THIS SECOND AMENDED CERTIFICATE OF LOCATION of the WI 108 Mining Claim, the location date of which is September 20, 1989, is made in conformity with the original location certificate recorded August 21, 1986 in Book 147, Page 460, and the first amended location certificate recorded November 24, 1987 in Book 169, Page 155, of Official Records, in the office of the County Recorder, and it is made without waiver of any previously acquired rights except any ground that may be abandoned by changing the surface and boundaries, and for the purpose of correcting any errors and defects, and for the satisfaction of any of the requirements of the law which may not have been complied with before the filing hereof, and for the purpose of changing the surface boundaries of the original location, or the record thereof, if any have been made, and of taking in any part of an overlapping claim or location which has been abandoned that now falls within the above described boundaries of the Claim. And, if the original and first amended Notice of Mining Location is void, then this location shall be an original location and this Certificate an original Certificate.

*Bearings are grid bearings from Nevada State Plane Coordinate System East Zone; distances are at earth's surface.

Locator: Atlas Precious Metals Inc.
Suite 3150
370 17th Street
Denver, Colorado 80202

By: Terry Zenk
Agent and Representative


STATE OF WYOMING)
COUNTY OF FREMONT) SS

Sworn to and acknowledged before me this 10th day of October, 1989, by Terry Zenk as Agent and Representative for ATLAS PRECIOUS METALS INC.

My Commission Expires:

November 30, 1992

RECORDED AT THE REQUEST
BOOK 205 PAGE 583
ATLAS PRECIOUS METALS INC.
FREMONT COUNTY, NEVADA
FILE NO. 130670



BOOK 205 PAGE 583

AMENDED CERTIFICATE OF LOCATION - NEVADA

130671

THE UNDERSIGNED hereby certifies that ATLAS PRECIOUS METALS, INC., through its Agent and Representative, the undersigned, does hereby make and file this SECOND Amended Location of the WI 109 Lode Mining Claim, on this 29th day of September 1989, and situated in the Unknown Mining District, Eureka County, Nevada.

Said Claim is located in the SW(SE) (Quarter)Section(s) 3(3) Township 22 North, Range 50 East, Mt. Diablo P.M., and more particularly described as follows, to wit:

Beginning at the northeast corner post No. 1:

Thence	600	feet in a S 0°07' E	direction to post No. 2, marked	WI 109	-2
Thence	725	feet in a N 89°46' W	direction to post No. 3, marked	WI 109	-3
Thence	725	feet in a N 89°46' W	direction to post No. 4, marked	WI 109	-4
Thence	600	feet in a S 0°07' E	direction to post No. 5, marked	WI 109	-5
Thence	725	feet in a S 89°46' E	direction to post No. 6, marked	WI 109	-6
Thence	725	feet in a S 89°46' E	direction to post No. 1, marked	WI 109	-1

the point of beginning, and all posts being 3h" or 4" wood posts

The locator claims 1450 linear feet along the course of said vein or lode running 1250 feet in a N 89°46' W direction and 200 feet in a S 89°46' E direction from the point of location at which this amended location certificate is posted, with a width of 300 linear feet on each side of the center of the vein or lode along the entire length of said claim.

The general course of the vein or lode is N 89°46' W and S 89°46' E

To tie this claim to the Public Survey, begin at the Southeast corner Section 14, Township 22 N., Range 50 E., Mt. Diablo P.M., and bear north 12,607.6 feet, and west 7160.3 feet to the northeast corner of this claim.

The work of location consisted of making the maps as provided in NRS 517.040. Dated April 14 A.D. 1988 and filed in duplicate.

THIS SECOND AMENDED CERTIFICATE OF LOCATION of the WI 109 Mining Claim, the location date of which is September 29, 1989, is made in conformity with the original location certificate recorded August 21, 1986 in Book 147, Page 461, and the first amended location certificate recorded May 9, 1988 in Book 176, Page 481, of Official Records, in the office of the County Recorder, and it is made without waiver of any previously acquired rights except any ground that may be abandoned by changing the surface and boundaries, and for the purpose of correcting any errors and defects, and for the satisfaction of any of the requirements of the law which may not have been complied with before the filing hereof, and for the purpose of changing the surface boundaries of the original location, or the record thereof, if any have been made, and of taking in any part of an overlapping claim or location which has been abandoned that now falls within the above described boundaries of the Claim. And, if the original and first amended Notice of Mining Location is void, then this location shall be an original location and this Certificate an original Certificate.

*Bearings are grid bearings from Nevada State Plane Coordinate System East Zone; distances are at earth's surface.

Locator: Atlas Precious Metals Inc.
Suite 3150
370 17th Street
Denver, Colorado 80202

By: Terry Zenk
Agent and Representative

STATE OF WYOMING)
COUNTY OF FREMONT) SS

Sworn to and acknowledged before me this 10th day of October 1989, by Terry Zenk as Agent and Representative for ATLAS PRECIOUS METALS INC.

My Commission Expires:

November 30, 1992

RECORDED AT THE REQUEST OF
BOOK 205 PAGE 584
Alta Bureau
NOV 16 P226
OFFICIAL COUNTY CLERK
FREMONT COUNTY, WYOMING
FILE NO. 130671

NOTARY PUBLIC
Connie A. Tilghman Notary Public
County of Fremont State of Wyoming
My Commission Expires Nov. 30, 1992

BOOK 205 PAGE 584

AMENDED CERTIFICATE OF LOCATION - NEVADA

130672

THE UNDERSIGNED hereby certifies that ATLAS PRECIOUS METALS, INC., through its Agent and Representative, the undersigned, does hereby make and file this SECOND Amended Location of the WI 110 Lode Mining Claim, on this 20th day of September 1989, and situated in the Unknown Mining District, Eureka County, Nevada.

Said Claim is located in the SW (Quarter)Section(s) 3 Township 22 North, Range 50 East, Mt. Diablo P.M., and more particularly described as follows, to wit:

Beginning at the northeast corner post No. 1:

Thence <u>600</u> feet in a <u>S 0°07' E</u> direction to post No. 2, marked <u>WI 110</u>	-2
Thence <u>690</u> feet in a <u>N89°46' W</u> direction to post No. 3, marked <u>WI 110</u>	-3
Thence <u>690</u> feet in a <u>N89°46' W</u> direction to post No. 4, marked <u>WI 110</u>	-4
Thence <u>600</u> feet in a <u>N 0°07' E</u> direction to post No. 5, marked <u>WI 110</u>	-5
Thence <u>690</u> feet in a <u>S89°46' E</u> direction to post No. 6, marked <u>WI 110</u>	-6
Thence <u>690</u> feet in a <u>S89°46' E</u> direction to post No. 1, marked <u>WI 110</u>	-1

the point of beginning, and all posts being 3 1/2 or 4" wood posts

The locator claims 1380 linear feet along the course of said vein or lode running 10 feet in a N 89°46' W direction and 1370 feet in a S 89°46' E direction from the point of location at which this amended location certificate is posted, with a width of 100 linear feet on each side of the center of the vein or lode along the entire length of said claim.

The general course of the vein or lode is N 89°46' W and S 89°46' E

To tie this claim to the Public Survey, begin at the Southeast corner Section 14, Township 22 N., Range 50 E., Mt. Diablo P.M., and bear north, 12,613 feet, and west, 8610 feet to the northeast corner of this claim.

The work of location consisted of making the maps as provided in NRS 517.040. Dated October 1 A.D., 1987, and filed in duplicate.

THIS SECOND AMENDED CERTIFICATE OF LOCATION of the WI 110 Mining Claim, the location date of which is September 20, 1989, is made in conformity with the original location certificate recorded August 21, 1986 in Book 147, Page 462, and the first amended location certificate recorded November 24, 1987 in Book 169, Page 156, of Official Records, in the office of the County Recorder, and it is made without waiver of any previously acquired rights except any ground that may be abandoned by changing the surface and boundaries, and for the purpose of correcting any errors and defects, and for the satisfaction of any of the requirements of the law which may not have been complied with before the filing hereof, and for the purpose of changing the surface boundaries of the original location, or the record thereof, if any have been made, and of taking in any part of an overlapping claim or location which has been abandoned that now falls within the above described boundaries of the Claim. And, if the original and first amended Notice of Mining Location is void, then this location shall be an original location and this Certificate an original Certificate.

*Bearings are grid bearings from Nevada State Plane Coordinate System East Zone; distances are at earth's surface.

Locator: Atlas Precious Metals Inc.
Suite 3150
370 17th Street
Denver, Colorado 80202

By: Terry Zenk
Agent and Representative

STATE OF WYOMING)
COUNTY OF FREMONT) SS

Sworn to and acknowledged before me this 10th day of October, 1989, by Terry Zenk as Agent and Representative for ATLAS PRECIOUS METALS INC.

My Commission Expires:

November 30, 1992

RECORDED AT THE REQUEST OF
BOOK 205 PAGE 585
Atlas Precious Metals
NOV 16 P226
OFFICIAL RECORDS
SHERIFF'S OFFICE
MIN. REB. ALA. RECORDER
FILE NO
130672

Connie A. Trighman
NOTARY PUBLIC
Connie A. Trighman Notary Public
Country of Fremont State of Wyoming
My Commission Expires Nov. 30, 1992

BOOK 205 PAGE 585

AMENDED CERTIFICATE OF LOCATION - NEVADA

130673

THE UNDERSIGNED hereby certifies that ATLAS PRECIOUS METALS, INC., through its Agent and Representative, the undersigned, does hereby make and file this SECOND Amended Location of the WI 119 Lode Mining Claim, on this 22nd day of September 1989, and situated in the Unknown Mining District, Eureka County, Nevada.

Said Claim is located in the NW(NE) (Quarter/Section(s)) 10(10), Township 22 North, Range 50 East, Mt. Diablo P.M., and more particularly described as follows, to wit:

Beginning at the northeast corner post No. 1:

Thence	600	feet in a	S 2°00'W	direction to post No. 2, marked	WI 119	-2
Thence	745	feet in a	N89°46'W	direction to post No. 3, marked	WI 119	-3
Thence	745	feet in a	N89°46'W	direction to post No. 4, marked	WI 119	-4
Thence	600	feet in a	N 2°09'E	direction to post No. 5, marked	WI 119	-5
Thence	745	feet in a	S89°46'E	direction to post No. 6, marked	WI 119	-6
Thence	745	feet in a	S89°46'E	direction to post No. 1, marked	WI 119	-1

the point of beginning, and all posts being 3 1/2 or 4 wood posts.

The locator claims 1490 linear feet along the course of said vein or lode running 300 feet in a S 89°46' E direction and 1190 feet in a N 89°46' W direction from the point of location at which this amended location certificate is posted, with a width of 300 linear feet on each side of the center of the vein or lode along the entire length of said claim.

The general course of the vein or lode is S 89°46' E and N 89°46' W. To tie this claim to the Public Survey, begin at the Southeast corner Section 14, Township 22 N., Range 50 E., Mt. Diablo P.M., and bear north, 9607.6 feet, and west, 7154.1 feet to the northeast corner of this claim.

The work of location consisted of making the maps as provided in NRS 517.040.

Dated April 14 A.D., 1988, and filed in duplicate.

THIS SECOND AMENDED CERTIFICATE OF LOCATION of the WI 119 Mining Claim, the location date of which is September 22, 1989, is made in conformity with the original location certificate recorded August 21, 1986, in Book 147, Page 471, and the first amended location certificate recorded May 9, 1988, in Book 176, Page 488, of Official Records, in the office of the County Recorder, and it is made without waiver of any previously acquired rights except any ground that may be abandoned by changing the surface and boundaries, and for the purpose of correcting any errors and defects, and for the satisfaction of any of the requirements of the law which may not have been complied with before the filing hereof, and for the purpose of changing the surface boundaries of the original location, or the record thereof, if any have been made, and of taking in any part of an overlapping claim or location which has been abandoned that now falls within the above described boundaries of the Claim. And, if the original and first amended Notice of Mining Location is void, then this location shall be an original location and this Certificate an original Certificate.

*Bearings are grid bearings from Nevada State Plane Coordinate System East Zone; distances are at earth's surface.

Locator: Atlas Precious Metals Inc.
Suite 3150
370 17th Street
Denver, Colorado 80202

By: Terry Zenk
Agent and Representative

STATE OF WYOMING)
COUNTY OF FREMONT) SS

Sworn to and acknowledged before me this 10th day of October, 1989, by Terry Zenk as Agent and Representative for ATLAS PRECIOUS METALS INC.

My Commission Expires:

November 30, 1992

RECORDED AT THE REQUEST OF
BOOK 205 PAGE 586
Lites Mining
TO NW 16 P22
Mileala
SURRENDERED TO THE
MIN REBALANCE RECORDS
FILE NO. 130673

Connie A. Tushman
NOTARY PUBLIC
Connie A. Tushman Notary Public
County of Fremont State of Wyoming
My Commission Expires Nov. 30, 1992

BOOK 205 PAGE 586

AMENDED CERTIFICATE OF LOCATION - NEVADA

130674

THE UNDERSIGNED hereby certifies that ATLAS PRECIOUS METALS, INC., through its Agent and Representative, the undersigned, does hereby make and file this SECOND Amended Location of the WI 167 Lode Mining Claim, on this 23rd day of September 1989, and situated in the Unknown Mining District, Eureka County, Nevada.

Said Claim is located in the NE(NW) (Quarter)Section(s) 10(11) Township 22 North, Range 50 East, Mt. Diablo P.M., and more particularly described as follows, to wit:

Beginning at the northeast corner post No. 1:

Thence 600 feet in a S 0°24' W	direction to post No. 2, marked WI 167	-2
Thence 750 feet in a N 89°07' W	direction to post No. 3, marked WI 167	-3
Thence 750 feet in a N 89°07' W	direction to post No. 4, marked WI 167	-4
Thence 600 feet in a N 0°24' E	direction to post No. 5, marked WI 167	-5
Thence 750 feet in a S 89°07' E	direction to post No. 6, marked WI 167	-6
Thence 750 feet in a S 89°07' E	direction to post No. 1, marked WI 167	-1

the point of beginning, and all posts being 3 1/2" or 4" wood posts

The locator claims 1500 linear feet along the course of said vein or lode running 10 feet in a S 89°07' E direction and 1490 feet in a N 89°07' W direction from the point of location at which this amended location certificate is posted, with a width of 300 linear feet on each side of the center of the vein or lode along the entire length of said claim.

The general course of the vein or lode is S 89°07' E and N 89°07' W

To tie this claim to the Public Survey, begin at the Southeast corner Section 14, Township 22 N., Range 50 E., Mt. Diablo P.M., and bear north, 9950.0 feet, and west, 4347.4 feet to the northeast corner of this claim.

The work of location consisted of making the maps as provided in NRS 517.040. Dated April 14 A.D., 1988, and filed in duplicate.

THIS SECOND AMENDED CERTIFICATE OF LOCATION of the WI 167 Mining Claim, the location date of which is September 23, 1989, is made in conformity with the original location certificate recorded August 21, 1986, in Book 147, Page 519, and the first amended location certificate recorded May 9, 1988, in Book 176, Page 499, of Official Records, in the office of the County Recorder, and it is made without waiver of any previously acquired rights except any ground that may be abandoned by changing the surface and boundaries, and for the purpose of correcting any errors and defects, and for the satisfaction of any of the requirements of the law which may not have been complied with before the filing hereof, and for the purpose of changing the surface boundaries of the original location, or the record thereof, if any have been made, and of taking in any part of an overlapping claim or location which has been abandoned that now falls within the above described boundaries of the Claim. And, if the original and first amended Notice of Mining Location is void, then this location shall be an original location and this Certificate an original Certificate.

*Bearings are grid bearings from Nevada State Plane Coordinate System East Zone; distances are at earth's surface.

Locator: Atlas Precious Metals Inc.
Suite 3150
370 17th Street
Denver, Colorado 80202

By: *Terry Zenk*
Agent and Representative


STATE OF WYOMING)
COUNTY OF FREMONT) SS

Sworn to and acknowledged before me this 10th day of October, 1989, by Terry Zenk as Agent and Representative for ATLAS PRECIOUS METALS INC.

My Commission Expires:

November 30, 1992

RECORDED AT THE REQUEST
BOOK 205 PAGE 587
Atlas Precious Metals
NOV 16 P 227
OFFICE RECORDS
FREMONT COUNTY, NEVADA
M.M. REGALANT, RECORDER
FILE NO. 130674



BOOK 205 PAGE 587

AMENDED CERTIFICATE OF LOCATION - NEVADA

130675

THE UNDERSIGNED hereby certifies that ATLAS PRECIOUS METALS, INC., through its Agent and Representative, the undersigned, does hereby make and file this SECOND Amended Location of the WI 169 Lode Mining Claim, on this 23rd day of September 1989, and situated in the Unknown Mining District, Eureka County, Nevada.

Said Claim is located in the NE(NW) (Quarter)Section(s) 10(11) Township 22 North, Range 50 East, Mt. Diablo P.M., and more particularly described as follows, to wit:

Beginning at the northeast corner post No. 1:

Thence	600	feet in a S 0°24' W	direction to post No. 2, marked WI 169	-2
Thence	750	feet in a N 89°07' W	direction to post No. 3, marked WI 169	-3
Thence	750	feet in a N 89°07' W	direction to post No. 4, marked WI 169	-4
Thence	600	feet in a N 0°24' E	direction to post No. 5, marked WI 169	-5
Thence	750	feet in a S 89°07' E	direction to post No. 6, marked WI 169	-6
Thence	750	feet in a S 89°07' E	direction to post No. 1, marked WI 169	-1

the point of beginning, and all posts being 3 1/2" or 4" wood posts

The locator claims 1500 linear feet along the course of said vein or lode running 10 feet in a S 89°07' E direction and 1490 feet in a N 89°07' W direction from the point of location at which this amended location certificate is posted, with a width of 300 linear feet on each side of the center of the vein or lode along the entire length of said claim.

The general course of the vein or lode is S 89°07' E and N 89°07' W. To tie this claim to the Public Survey, begin at the Southeast corner Section 14, Township 22 N., Range 50 E., Mt. Diablo P.M., and bear north 9350.2 feet, and west 4361.6 feet to the northeast corner of this claim.

The work of location consisted of making the maps as provided in NRS 517.040. Dated April 14 A.D., 1988, and filed in duplicate.

THIS SECOND AMENDED CERTIFICATE OF LOCATION of the WI 169 Mining Claim, the location date of which is September 23, 1989, is made in conformity with the original location certificate recorded August 21, 1986, in Book 147, Page 521, and the first amended location certificate recorded May 9, 1988 in Book 176, Page 501, of Official Records, in the office of the County Recorder, and it is made without waiver of any previously acquired rights except any ground that may be abandoned by changing the surface and boundaries, and for the purpose of correcting any errors and defects, and for the satisfaction of any of the requirements of the law which may not have been complied with before the filing hereof, and for the purpose of changing the surface boundaries of the original location, or the record thereof, if any have been made, and of taking in any part of an overlapping claim or location which has been abandoned that now falls within the above described boundaries of the Claim. And, if the original and first amended Notice of Mining Location is void, then this location shall be an original location and this Certificate an original Certificate.

*Bearings are grid bearings from Nevada State Plane Coordinate System East Zone; distances are at earth's surface.

Locator: Atlas Precious Metals Inc.
Suite 3150
370 17th Street
Denver, Colorado 80202

By: Terry Zenk
Agent and Representative

STATE OF WYOMING)
COUNTY OF FREMONT) SS

Sworn to and acknowledged before me this 10th day of October, 1989, by Terry Zenk as Agent and Representative for ATLAS PRECIOUS METALS INC.

My Commission Expires:

November 30, 1992

RECORDED AT THE REC'D OF
BOOK 205 PAGE 588
Atlas Precious Metals
EUREKA COUNTY, NEVADA
M.M. REBALZ
FILE NO. 130675

Conrad A. Tichon
NOTARY PUBLIC
Conrad A. Tichon, Notary Public
County of Fremont State of Wyoming
My Commission Expires Nov. 30, 1992

BOOK 205 PAGE 588

AMENDED CERTIFICATE OF LOCATION - NEVADA

130676

THE UNDERSIGNED hereby certifies that ATLAS PRECIOUS METALS, INC., through its Agent and Representative, the undersigned, does hereby name and file this SECOND Amended Location of the WI 170 Lode Mining Claim, on this 23rd day of September 1989, and situated in the Unknown Mining District, Eureka County, Nevada.

Said Claim is located in the NE (Quarter/Section(s)) 10 Township 22 North, Range 50 East, Mt. Diablo P.M., and more particularly described as follows, to wit:

Beginning at the northeast corner post No. 1:

Thence	600	feet in a S 0°24' W	direction to post No. 2, marked WI 170	-2
Thence	740	feet in a N 89°07' W	direction to post No. 3, marked WI 170	-3
Thence	740	feet in a N 89°07' W	direction to post No. 4, marked WI 170	-4
Thence	600	feet in a N 0°24' E	direction to post No. 5, marked WI 170	-5
Thence	740	feet in a S 89°07' E	direction to post No. 6, marked WI 170	-6
Thence	740	feet in a S 89°07' E	direction to post No. 1, marked WI 170	-1

the point of beginning, and all posts being 3 1/2" or 4" wood posts

The locator claims 1480 linear feet along the course of said vein or lode running 1180 feet in a S 89°07' E direction and 300 feet in a N 89°07' W direction from the point of location at which this amended location certificate is posted, with a width of 300 linear feet on each side of the center of the vein or lode along the entire length of said claim.

The general course of the vein or lode is S 89°07' E and N 89°07' W.

To tie this claim to the Public Survey, begin at the Southeast corner Section 14, Township 22 N., Range 50 E., Mt. Diablo P.M., and bear north, 9373.3 feet, and west, 5861.4 feet to the northeast corner of this claim.

The work of location consisted of making the maps as provided in NRS 517.040. Dated April 14 A.D., 1988, and filed in duplicate.

THIS SECOND AMENDED CERTIFICATE OF LOCATION of the WI 170 Mining Claim, the location date of which is September 23, 1989, is made in conformity with the original location certificate recorded August 21, 1986, in Book 140, Page 522, and the first amended location certificate recorded May 9, 1986 in Book 176, Page 502, of Official Records, in the office of the County Recorder, and it is made without waiver of any previously acquired rights except any ground that may be abandoned by changing the surface and boundaries, and for the purpose of correcting any errors and defects, and for the satisfaction of any of the requirements of the law which may not have been complied with before the filing hereof, and for the purpose of changing the surface boundaries of the original location, or the record thereof, if any have been made, and of taking in any part of an overlapping claim or location which has been abandoned that now falls within the above described boundaries of the Claim. And, if the original and first amended Notice of Mining Location is void, then this location shall be an original location and this Certificate an original Certificate.

*Bearings are grid bearings from Nevada State Plane Coordinate System East Zone; distances are at earth's surface.

Locator: Atlas Precious Metals Inc.
Suite 3150
370 17th Street
Denver, Colorado 80202

By: Terry Zenk
Agent and Representative

STATE OF WYOMING)
COUNTY OF FREMONT) SS

Sworn to and acknowledged before me this 10th day of October, 1989, by Terry Zenk as Agent and Representative for ATLAS PRECIOUS METALS INC.

My Commission Expires:

November 30, 1992

RECORDED AT THE REQUEST OF
BOOK 205 PAGE 589
Atlas Precious Metals Inc.
NOV 16 P22
OFFICIAL RECORDS
EUREKA COUNTY, NEVADA
M.M. PERALTA, RECORDER
FILE NO. 130676

Connie A. Trishman
NOTARY PUBLIC

Connie A. Trishman, Notary Public
County of Fremont State of Wyoming
My Commission Expires Nov. 30, 1992

BOOK 205 PAGE 589

130677

RECORDED AT THE REQUEST OF
 BOOK 205 PAGE 590
 89 NOV 16 PZ 28
 130677
 OFFICIAL RECORDS
 COUNTY OF FREMONT
 STATE OF WYOMING
 FILED

CERTIFICATE OF LOCATION - MILL SITE - NEVADA

THE UNDERSIGNED, hereby certifies that ATLAS PRECIOUS METALS INC., by its Agent, the undersigned, does hereby locate the PM 1 Mill Site Claim on the 30th day of September, 1989, situated in the Unknown Mining District, Eureka County, Nevada.

Said claim is located in the SE(SW) Quarter, Section 33(34), Township 23 North, Range 50 East, Mt. Diablo P.M. and more particularly described as follows, to wit:

Beginning at the corner post No. 1,

Thence, <u>300</u> feet in a <u>S 0°56' E</u> direction to Post No. 2, marked - <u>PM 1</u> - <u>2</u>
Thence, <u>360</u> feet in a <u>N 89°46' W</u> direction to Post No. 3, marked - <u>PM 1</u> - <u>3</u>
Thence, <u>360</u> feet in a <u>N 89°46' W</u> direction to Post No. 4, marked - <u>PM 1</u> - <u>4</u>
Thence, <u>300</u> feet in a <u>N 0°56' W</u> direction to Post No. 5, marked - <u>PM 1</u> - <u>5</u>
Thence, <u>360</u> feet in a <u>S 89°46' E</u> direction to Post No. 6, marked - <u>PM 1</u> - <u>6</u>
Thence, <u>360</u> feet in a <u>S 89°46' E</u> direction to Post No. 1, marked - <u>PM 1</u> - <u>1</u>

the point of beginning, containing .496 acres, with all posts being 3/4" X 4" wood posts.

The notice of location is posted on the NE corner, Post No. 1.

The name of the mining claim of which ATLAS PRECIOUS METALS INC. is the proprietor is WI 96, located in the SW1/4, Section 34, T. 23 N., R. 50 E., Mt. Diablo P.M.

To tie this Claim to the Public Survey, begin at the Southwest corner, Section 14, Township 22 N., Range 50 E., Mt. Diablo P.M., bear N 0°56' W, 18,281.2 feet and N 89°46' W, 10,049.7 feet to the corner post No. 1 of this claim.

The location work consisted of making the maps provided in NRS 517.040. Dated October 31 A.D., 1989, and filed in duplicate.

ATLAS PRECIOUS METALS INC.
 Suite 3150
 370 17th Street
 Denver, Colorado 80202

By: Terry Zenk
 Its Agent
 -Locator-


STATE OF WYOMING) SS
 COUNTY OF FREMONT)

Sworn to and acknowledged before me this 13th day of November 1989, by Terry Zenk as Agent for ATLAS PRECIOUS METALS INC.

My Commission Expires:

November 30, 1992

Notary Public



BOOK 205 PAGE 590

130678

RECORDED AT THE REQUEST OF
BOOK 205 PAGE 591
Office of the Recorder
NOV 16 P2 28
Nevada
FILE NO 130678

CERTIFICATE OF LOCATION - MILL SITE - NEVADA

THE UNDERSIGNED, hereby certifies that ATLAS PRECIOUS METALS INC., by its Agent, the undersigned, does hereby locate the PM 2 Mill Site Claim on the 30th day of September, 1989, situated in the Unknown Mining District, Eureka County, Nevada.

Said claim is located in the SW Quarter, Section 34, Township 23 North, Range 50 East, Mt. Diablo P.M. and more particularly described as follows, to wit:

Beginning at the corner post No. 1,

Thence, 300 feet in a S 0°56' E	direction to Post No. 2, marked - PM 2	-2
Thence, 360 feet in a N 89°46' W	direction to Post No. 3, marked - PM 2	-3
Thence, 360 feet in a N 89°46' W	direction to Post No. 4, marked - PM 2	-4
Thence, 300 feet in a N 0°56' W	direction to Post No. 5, marked - PM 2	-5
Thence, 360 feet in a S 89°46' E	direction to Post No. 6, marked - PM 2	-6
Thence, 360 feet in a S 89°46' E	direction to Post No. 1, marked - PM 2	-1

the point of beginning, containing 4.96 acres, with all posts being 3 1/2 X 4' wood posts.

The notice of location is posted on the NE corner, Post No. 1.

The name of the mining claim of which ATLAS PRECIOUS METALS INC. is the proprietor is WI 96, located in the SW 1/4, Section 34, T. 23 N., R. 50 E., Mt. Diablo P.M.

To tie this Claim to the Public Survey, begin at the Southeast corner, Section 14, Township 22 N., Range 50 E., Mt. Diablo P.M., bear N 0°56' W, 18,281.2 feet and N 89°46' W, 9,329.7 feet to the corner post No. 1 of this claim.

The location work consisted of making the maps provided in NRS 517.040, Dated October 31 A.D., 1989, and filed in duplicate.


ATLAS PRECIOUS METALS INC.
Suite 3150
370 17th Street
Denver, Colorado 80202

By: *Terry Zenk*
Agent
-Locator-

STATE OF WYOMING)
COUNTY OF FREMONT) SS

Sworn to and acknowledged before me this 13th day of November 1989 by Terry Zenk as Agent for ATLAS PRECIOUS METALS INC.

My Commission Expires:
November 30, 1992



BOOK 205 PAGE 591

130679

RECORDED AT THE REQUEST OF
BOOK 205 PAGE 592
Atlas Precious Metals Inc.
89 NM 16 P228
Notes
OFFICIAL RECORD
EUREKA COUNTY, NEVADA
FILE NO. 130679

CERTIFICATE OF LOCATION - MILL SITE - NEVADA

THE UNDERSIGNED, hereby certifies that ATLAS PRECIOUS METALS INC., by its Agent, the undersigned, does hereby locate the PM 3 Mill Site Claim on the 30th day of September, 1989, situated in the Unknown Mining District, Eureka County, Nevada.

Said claim is located in the SE Quarter, Section 33 Township 23 North, Range 50 East, Mt. Diablo P.M. and more particularly described as follows, to wit:

Beginning at the corner post No. 1,

Thence, <u>300</u> feet in a <u>S 0°56' E</u> direction to Post No. 2, marked - <u>PM 3</u>	-2
Thence, <u>300</u> feet in a <u>S 0°56' E</u> direction to Post No. 3, marked - <u>PM 3</u>	-3
Thence, <u>360</u> feet in a <u>N 89°46' W</u> direction to Post No. 4, marked - <u>PM 3</u>	-4
Thence, <u>300</u> feet in a <u>N 0°56' W</u> direction to Post No. 5, marked - <u>PM 3</u>	-5
Thence, <u>300</u> feet in a <u>N 0°56' W</u> direction to Post No. 6, marked - <u>PM 3</u>	-6
Thence, <u>360</u> feet in a <u>S 89°46' E</u> direction to Post No. 1, marked - <u>PM 3</u>	-1

the point of beginning, containing 4.96 acres, with all posts being 3 1/2" X 4" wood posts

The notice of location is posted on the NE corner, Post No. 1

The name of the mining claim of which ATLAS PRECIOUS METALS INC. is the proprietor is WI 96, located in the SW 1/4, Section 34, T.23 N., R.50 E., Mt. Diablo P.M.

To tie this Claim to the Public Survey, begin at the Southeast corner, Section 14, Township 22 North, Range 50 East, Mt. Diablo P.M., bear N 0°56' W, 17,981.2 feet and N 89°46' W, 11,129.7 feet to the corner post No. 1 of this claim.

The location work consisted of making the maps provided in NRS 517.040. Dated October 31 A.D., 1989, and filed in duplicate.

ATLAS PRECIOUS METALS INC.
Suite 3150
370 17th Street
Denver, Colorado 80202


By: Terry Zenk
Agent
Locator

STATE OF WYOMING)
COUNTY OF FREMONT) SS

Sworn to and acknowledged before me this 13th day of November 1989 by Terry Zenk as Agent for ATLAS PRECIOUS METALS INC.

Connie A. Tichrasn
Notary Public

My Commission Expires:
November 30, 1992



BOOK 205 PAGE 592

130680

RECORDED AT THE OFFICE OF
BOOK 205 PAGE 593
01/16/89
NOV 16 1989
1/16/89
FILE NO.

CERTIFICATE OF LOCATION - MILL SITE - NEVADA

THE UNDERSIGNED, hereby certifies that ATLAS PRECIOUS METALS INC., by its Agent, the undersigned, does hereby locate the PM 4 Mill Site Claim on the 10th day of September, 1989, situated in the Unknown Mining District, Eureka County, Nevada.

Said claim is located in the SE Quarter, Section 33, Township 23 North, Range 50 East, Mt. Diablo P.M. and more particularly described as follows, to wit:

Beginning at the corner post No. 1,

Thence, 300 feet in a S 0° 56' E direction to Post No. 2, marked - PM 4	-2
Thence, 300 feet in a S 0° 56' E direction to Post No. 3, marked - PM 4	-3
Thence, 360 feet in a N 89° 46' W direction to Post No. 4, marked - PM 4	-4
Thence, 300 feet in a N 0° 56' W direction to Post No. 5, marked - PM 4	-5
Thence, 300 feet in a N 0° 56' W direction to Post No. 6, marked - PM 4	-6
Thence, 360 feet in a S 89° 46' E direction to Post No. 1, marked - PM 4	-1

the point of beginning, containing 4.96 acres, with all posts being 3 1/2" x 4" wood posts.

The notice of location is posted on the NE corner, Post No. 1.

The name of the mining claim of which ATLAS PRECIOUS METALS INC. is the proprietor is W1 96, located in the SW 1/4, Section 34, T.23N., R.50E., Mt. Diablo P.M.

To tie this Claim to the Public Survey, begin at the Southeast corner, Section 14, Township 22 North, Range 50 East, Mt. Diablo P.M., bear N 0° 56' W, 17,981.2 feet and N 89° 46' W, 10,769.7 feet to the corner post No. 1 of this claim.

The location work consisted of making the maps provided in NRS 517.040. Dated October 31 A.D., 1989, and filed in duplicate.

ATLAS PRECIOUS METALS INC.
Suite 3150
370 17th Street
Denver, Colorado 80202


By: Terry Zenk
Agent
Locator-

STATE OF WYOMING)
COUNTY OF FREMONT) SS

Sworn to and acknowledged before me this 13th day of November 1989 by Terry Zenk as Agent for ATLAS PRECIOUS METALS INC.

Connie A. Treiman
Notary Public

My Commission Expires:
November 30, 1992



BOOK 205 PAGE 593

130681

130681

RECORDED AT THE COUNTY OF
 BOOK 205 PAGE 594
 Atlas Precious Metals Inc.
 NOV 16 1989
 Filed
 FILE NO.

CERTIFICATE OF LOCATION - MILL SITE

THE UNDERSIGNED, hereby certifies that ATLAS PRECIOUS METALS INC. by its Agent, the undersigned, does hereby locate the PM 5 Mill Site Claim on the 30th day of September, 1989, situated in the Unknown Mining District, Eureka County, Nevada.

Said claim is located in the SE Quarter, Section 33 Township 23 North, Range 50 East, Mt. Diablo P.M. and more particularly described as follows, to wit:

Beginning at the corner post No. 1,
 Thence, 300 feet in a S 0°56' E direction to Post No. 2, marked - PM 5 -2
 Thence, 300 feet in a S 0°56' E direction to Post No. 3, marked - PM 5 -3
 Thence, 360 feet in a N 89°46' W direction to Post No. 4, marked - PM 5 -4
 Thence, 300 feet in a N 0°56' W direction to Post No. 5, marked - PM 5 -5
 Thence, 300 feet in a N 0°56' W direction to Post No. 6, marked - PM 5 -6
 Thence, 360 feet in a S 89°46' E direction to Post No. 1, marked - PM 5 -1
 the point of beginning, containing 4.96 acres, with all posts being 3 1/2 X 4 wood posts

The notice of location is posted on the NE corner, Post No. 1

The name of the mining claim of which ATLAS PRECIOUS METALS INC. is the proprietor is WI 96, located in the SW 1/4, Section 34, T.23N., R.50 E., Mt. Diablo P.M.

To tie this Claim to the Public Survey, begin at the Southeast corner, Section 14, Township 22 North, Range 50 East, Mt. Diablo P.M., bear N 0°56' W, 17,981.2 feet and N 89°46' W, 10,409.7 feet to the corner post No. 1 of this claim.

The location work consisted of making the maps provided in NRS 517.040. Dated October 31 A.D., 1989, and filed in duplicate.


ATLAS PRECIOUS METALS INC.
 Suite 3150
 370 17th Street
 Denver, Colorado 80202

By: Terry Zenk
 its Agent
 Locator-

STATE OF WYOMING) SS
 COUNTY OF FREMONT

Sworn to and acknowledged before me this 13th day of November 1989 by Terry Zenk as Agent for ATLAS PRECIOUS METALS INC.

My Commission Expires:
November 30, 1992



BOOK 205 PAGE 594

130682

RECORDED AT THE REQUEST OF
BOOK 205 PAGE 595
Atlas Precious Metals Inc.
88 NOV 16 P220
FILE NO. 130682

CERTIFICATE OF LOCATION - MILL SITE - NEVADA

THE UNDERSIGNED, hereby certifies that ATLAS PRECIOUS METALS INC., by its Agent, the undersigned, does hereby locate the PM 6 Mill Site Claim on the 30th day of September, 1989, situated in the Unknown Mining District, Eureka County, Nevada.

Said claim is located in the SE(SW) Quarter, Section 33(34), Township 23 North, Range 50 East, Mt. Diablo P.M. and more particularly described as follows, to wit:

Beginning at the corner post No. 1,

Thence, <u>300</u> feet in a <u>S 0°56' E</u> direction to Post No. 2, marked - <u>PM 6</u> - <u>2</u>
Thence, <u>300</u> feet in a <u>S 0°56' E</u> direction to Post No. 3, marked - <u>PM 6</u> - <u>3</u>
Thence, <u>360</u> feet in a <u>N 89°46' W</u> direction to Post No. 4, marked - <u>PM 6</u> - <u>4</u>
Thence, <u>300</u> feet in a <u>N 0°56' W</u> direction to Post No. 5, marked - <u>PM 6</u> - <u>5</u>
Thence, <u>300</u> feet in a <u>N 0°56' W</u> direction to Post No. 6, marked - <u>PM 6</u> - <u>6</u>
Thence, <u>360</u> feet in a <u>S 89°46' E</u> direction to Post No. 1, marked - <u>PM 6</u> - <u>1</u>

the point of beginning, containing 4.96 acres, with all posts being 3/2 X 4' wood posts

The notice of location is posted on the NE corner, Post No. 1

The name of the mining claim of which ATLAS PRECIOUS METALS INC. is the proprietor is WI 96, located in the SW1/4, Section 34, T.23N., R.50E., Mt. Diablo P.M.

To tie this Claim to the Public Survey, begin at the Southeast corner, Section 14, Township 22 North, Range 50 East, Mt. Diablo P.M., bear N 0°56' W, 17,281.2 feet and N 89°46' W, 10,049.7 feet to the corner post No. 1 of this claim.

The location work consisted of making the maps provided in NRS 517.040. Dated October 31 A.D., 1989, and filed in duplicate.

ATLAS PRECIOUS METALS INC.
Suite 3150
370 17th Street
Denver, Colorado 80202


By: Terry Zenk
Agent
Locator

STATE OF WYOMING)
COUNTY OF FREMONT) SS

Sworn to and acknowledged before me this 13th day of November, 1989, by Terry Zenk as Agent for ATLAS PRECIOUS METALS INC.

Connie A. Tidgman
Notary Public

My Commission Expires:
November 30, 1992



BOOK 205 PAGE 595

130683

RECORDED AT THE RECORDS
BOOK 205 PAGE 586
NEW PUBLIC
NOV 16 1989
FILE NO
230052

CERTIFICATE OF LOCATION - MILL SITE - NEVADA

THE UNDERSIGNED, hereby certifies that ATLAS PRECIOUS METALS INC., by its Agent, the undersigned, does hereby locate the PM 7 Mill Site Claim on the 30th day of September, 1989, situated in the Unknown Mining District, Eureka County, Nevada.

Said claim is located in the SW Quarter, Section 34, Township 22 North, Range 50 East, Mt. Diablo P.M. and more particularly described as follows, to wit:

Beginning at the corner post No. 1,

Thence, <u>300</u> feet in a <u>S 0°56' E</u> direction to Post No. 2, marked -	PM 7	-2
Thence, <u>300</u> feet in a <u>S 0°56' E</u> direction to Post No. 3, marked -	PM 7	-3
Thence, <u>360</u> feet in a <u>N 89°46' W</u> direction to Post No. 4, marked -	PM 7	-4
Thence, <u>300</u> feet in a <u>N 0°56' W</u> direction to Post No. 5, marked -	PM 7	-5
Thence, <u>300</u> feet in a <u>N 0°56' W</u> direction to Post No. 6, marked -	PM 7	-6
Thence, <u>360</u> feet in a <u>S 89°46' E</u> direction to Post No. 1, marked -	PM 7	-1

the point of beginning, containing 4.96 acres, with all posts being 3 1/2" X 4" wood posts.

The notice of location is posted on the NE corner, Post No. 1.

The name of the mining claim of which ATLAS PRECIOUS METALS INC. is the proprietor is WI 96, located in the SW 1/4, Section 34, T. 23 N., R. 50 E., Mt. Diablo P.M.

To tie this Claim to the Public Survey, begin at the Southeast corner, Section 14, Township 22 North, Range 50 East, Mt. Diablo P.M., bear N 0°56' W, 17,981.2 feet and N 89°46' W, 9689.7 feet to the corner post No. 1 of this claim.

The location work consisted of making the maps provided in NRS 517.040. Dated October 31 A.D., 1989, and filed in duplicate.

ATLAS PRECIOUS METALS INC.
Suite 3150
370 17th Street
Denver, Colorado 80202

By:


Terry Zenk
Agent
Locator-

STATE OF WYOMING)
COUNTY OF FREMONT) SS

Sworn to and acknowledged before me this 13th day of November, 1989, by Terry Zenk as Agent for ATLAS PRECIOUS METALS INC.

Conrad D. Johnson
Notary Public

My Commission Expires:
November 30, 1992



8808205 PAGE 586

130684

RECORDED AT THE REQUEST OF
BOOK 205 PAGE 597
Atlas Precious Metals Inc.
89 NOV 16 PM 12:29
130684
FILE NO.

CERTIFICATE OF LOCATION - MILL SITE - NEVADA

THE UNDERSIGNED, hereby certifies that ATLAS PRECIOUS METALS INC., by its Agent, the undersigned, does hereby locate the PM 8 Mill Site Claim on the 30th day of September, 1989, situated in the Unknown Mining District, Eureka County, Nevada.

Said claim is located in the SW Quarter, Section 34, Township 23 North, Range 50 East, Mt. Diablo P.M. and more particularly described as follows, to wit:

Beginning at the corner post No. 1,

Thence, <u>300</u> feet in a <u>S 0°56' E</u> direction to Post No. 2, marked - <u>PM 8</u>	-2
Thence, <u>300</u> feet in a <u>S 0°56' E</u> direction to Post No. 3, marked - <u>PM 8</u>	-3
Thence, <u>360</u> feet in a <u>N89°46' W</u> direction to Post No. 4, marked - <u>PM 8</u>	-4
Thence, <u>300</u> feet in a <u>N 0°56' W</u> direction to Post No. 5, marked - <u>PM 8</u>	-5
Thence, <u>300</u> feet in a <u>N 0°56' W</u> direction to Post No. 6, marked - <u>PM 8</u>	-6
Thence, <u>360</u> feet in a <u>S89°46' E</u> direction to Post No. 1, marked - <u>PM 8</u>	-1

the point of beginning, containing 4.96 acres, with all posts being 3 1/2 X 4 wood posts.

The notice of location is posted on the NE corner, Post No. 1.

The name of the mining claim of which ATLAS PRECIOUS METALS INC. is the proprietor is WI 96, located in the SW1/4, Section 34, T.23N., R.50E., Mt. Diablo P.M.

To tie this Claim to the Public Survey, begin at the Southeast corner, Section 14, Township 22 North, Range 50 East, Mt. Diablo P.M., bear N 0°56' W, 17,981.2 feet and N89°46' W, 9,129.7 feet to the corner post No. 1 of this claim.

The location work consisted of making the maps provided in NRS 517.040. Dated October 31 A.D., 1989, and filed in duplicate.

ATLAS PRECIOUS METALS INC.
Suite 3150
370 17th Street
Denver, Colorado 80202

By:


Terry Zenk
Agent
Locator-

STATE OF WYOMING) SS
COUNTY OF FREMONT)

Sworn to and acknowledged before me this 13th day of November, 1989, by Terry Zenk as Agent for ATLAS PRECIOUS METALS INC.

Connie A. Tighman
Notary Public

My Commission Expires:
November 30, 1992



BOOK 205 PAGE 597

130685

RECORDED AT THE REQUEST OF
BOOK 205 PAGE 598
ALLAS PRECIOUS
METALS INC.
NOV 16 1989
FILE NO. 130685

CERTIFICATE OF LOCATION - MILL SITE - NEVADA

THE UNDERSIGNED, hereby certifies that ATLAS PRECIOUS METALS INC., by its Agent, the undersigned, does hereby locate the PM 9 Mill Site Claim on the 10th day of September, 1989, situated in the Unknown Mining District, Eureka County, Nevada.

Said claim is located in the SW Quarter, Section 14, Township 22 North, Range 50 East, Mt. Diablo P.M. and more particularly described as follows, to wit:

Beginning at the corner post No. 1,

Thence, <u>300</u> feet in a <u>S 0°56' E</u> direction to Post No. 2, marked - <u>PM 9</u>	-2
Thence, <u>300</u> feet in a <u>S 0°56' E</u> direction to Post No. 3, marked - <u>PM 9</u>	-3
Thence, <u>360</u> feet in a <u>N 89°46' W</u> direction to Post No. 4, marked - <u>PM 9</u>	-4
Thence, <u>300</u> feet in a <u>N 0°56' W</u> direction to Post No. 5, marked - <u>PM 9</u>	-5
Thence, <u>300</u> feet in a <u>N 0°56' W</u> direction to Post No. 6, marked - <u>PM 9</u>	-6
Thence, <u>360</u> feet in a <u>S 89°46' E</u> direction to Post No. 1, marked - <u>PM 9</u>	-1

the point of beginning, containing 4.96 acres, with all posts being 3 1/2" x 4" wood posts

The notice of location is posted on the NE corner, Post No. 1

The name of the mining claim of which ATLAS PRECIOUS METALS INC. is the proprietor is WI 96, located in the SW 1/4, Section 34, T.23 N., R.50 E., Mt. Diablo P.M.

To tie this Claim to the Public Survey, begin at the Southeast corner, Section 14, Township 22 North, Range 50 East, Mt. Diablo P.M., bear N 0°56' W, 17,981.2 feet and N 89°46' W, 8969.7 feet to the corner post No. 1 of this claim.

The location work consisted of making the maps provided in NRS 517.040. Dated October 31 A.D., 1989, and filed in duplicate.

ATLAS PRECIOUS METALS INC.
Suite 3150
370 17th Street
Denver, Colorado 80202

By: Terry Zenk
Agent
Locator

STATE OF WYOMING)
COUNTY OF FREMONT) SS

Sworn to and acknowledged before me this 13th day of November, 1989, by Terry Zenk as Agent for ATLAS PRECIOUS METALS INC.

My Commission Expires:
November 30, 1992

Connie A. Trighman
Notary Public
Connie A. Trighman Notary Public
County of WYOMING State of WYOMING
My Comm. expires Nov. 30, 1992

BOOK 205 PAGE 598

130686

RECORDED AT THE REQUEST OF
BOOK 205 PAGE 599
Atlas Precious Metals
NOV 16 PM 2:29
OFFICIAL PUBLIC
NOTARY
FREMONT
WYOMING

CERTIFICATE OF LOCATION - MILL SITE - NEVADA

THE UNDERSIGNED, hereby certifies that ATLAS PRECIOUS METALS INC., by its Agent, the undersigned, does hereby locate the PM 10 Mill Site Claim on the 10th day of September, 1989, situated in the Unknown Mining District, Eureka County, Nevada.

Said claim is located in the SW Quarter, Section 34, Township 23 North, Range 50 East, Mt. Diablo P.M. and more particularly described as follows, to wit:

Beginning at the corner post No. 1,
Thence, 300 feet in a S 0°56' E direction to Post No. 2, marked - PM 10 -2
Thence, 300 feet in a S 0°56' E direction to Post No. 3, marked - PM 10 -3
Thence, 360 feet in a N 89°46' W direction to Post No. 4, marked - PM 10 -4
Thence, 300 feet in a N 0°56' W direction to Post No. 5, marked - PM 10 -5
Thence, 300 feet in a N 0°56' W direction to Post No. 6, marked - PM 10 -6
Thence, 360 feet in a S 89°46' E direction to Post No. 1, marked - PM 10 -1
the point of beginning, containing 4.96 acres, with all posts being 3 1/2 X 4 wood posts

The notice of location is posted on the NE corner, Post No. 1.

The name of the mining claim of which ATLAS PRECIOUS METALS INC. is the proprietor is WI 96, located in the SW 1/4, Section 34, T. 23 N., R. 50 E., Mt. Diablo P.M.

To tie this Claim to the Public Survey, begin at the Southeast corner, Section 14, Township 22 North, Range 50 East, Mt. Diablo P.M., bear N 0°56' W, 17,981.2 feet and N 89°46' W, 8609.7 feet to the corner post No. 1 of this claim.

The location work consisted of making the maps provided in NRS 517.040. Dated October 31 A.D., 1989, and filed in duplicate.

ATLAS PRECIOUS METALS INC.
Suite 3150
370 17th Street
Denver, Colorado 80202


By: Terry Zenk
Agent
Locator

STATE OF WYOMING)
COUNTY OF FREMONT) SS

Sworn to and acknowledged before me this 13th day of November, 1989, by Terry Zenk as Agent for ATLAS PRECIOUS METALS INC.

Connie A. Tishman
Notary Public

My Commission Expires:
November 30, 1992



130687

RECORDED AT THE REQUEST OF
BOOK 205 PAGE 600
89 NOV 16 PM 2:29
MILL SITE
MINE REGISTRATION
FILE NO
130687

CERTIFICATE OF LOCATION - MILL SITE - NEVADA

THE UNDERSIGNED, hereby certifies that ATLAS PRECIOUS METALS INC., by its Agent, the undersigned, does hereby locate the PM 11 Mill Site Claim on the 30th day of September, 1989, situated in the Unknown Mining District, Eureka County, Nevada.

Said claim is located in the SE Quarter, Section 33, Township 23 North, Range 50 East, Mt. Diablo P.M. and more particularly described as follows, to wit:

Beginning at the corner post No. 1,

Thence, <u>300</u> feet in a <u>S 0°56' E</u> direction to Post No. 2, marked - <u>PM 11</u>	-2
Thence, <u>300</u> feet in a <u>S 0°56' E</u> direction to Post No. 3, marked - <u>PM 11</u>	-3
Thence, <u>360</u> feet in a <u>N 89°46' W</u> direction to Post No. 4, marked - <u>PM 11</u>	-4
Thence, <u>300</u> feet in a <u>N 0°56' W</u> direction to Post No. 5, marked - <u>PM 11</u>	-5
Thence, <u>300</u> feet in a <u>N 0°56' W</u> direction to Post No. 6, marked - <u>PM 11</u>	-6
Thence, <u>360</u> feet in a <u>S 89°46' E</u> direction to Post No. 1, marked - <u>PM 11</u>	-1

the point of beginning, containing 4.96 acres, with all posts being 3 1/2" X 4" wood posts.

The notice of location is posted on the NE corner, Post No. 1.

The name of the mining claim of which ATLAS PRECIOUS METALS INC. is the proprietor is W1 96, located in the SW1/4, Section 34, T. 23N., R. 50E., Mt. Diablo P.M.

To tie this Claim to the Public Survey, begin at the Southeast corner, Section 14, Township 22 North, Range 50 East, Mt. Diablo P.M., bear N 0°56' W, 17,381.2 feet and N 89°46' W, 11,129.7 feet to the corner post No. 1 of this claim.

The location work consisted of making the maps provided in NRS 517.040. Dated October 31 A.D., 1989, and filed in duplicate.


ATLAS PRECIOUS METALS INC.
Suite 3150
370 17th Street
Denver, Colorado 80202

By: Terry Zenk
Agent
Locator

STATE OF WYOMING)
COUNTY OF FREMONT) SS

Sworn to and acknowledged before me this 13th day of November, 1989, by Terry Zenk as Agent for ATLAS PRECIOUS METALS INC.

My Commission Expires:
November 30, 1992



BOOK 205 PAGE 600