

130688

RECORDED AT THE REQUEST OF
BOOK 206 PAGE 001
89 NOV 16 PM 2:29
Atlas Precious Metals
Initial
OFFICIAL ATLAS PRECIOUS METALS INC.
FEE NO. 130688

CERTIFICATE OF LOCATION - MILL SITE - NEVADA

THE UNDERSIGNED, hereby certifies that ATLAS PRECIOUS METALS INC., by Agent, the undersigned, does hereby locate the PM 12 Mill Site on the 27th day of September, 1989, situated in the Unknown Mining District, Eureka County, Nevada.

Said claim is located in the SE Quarter, Section 4, Township 22 North, Range 50 East, Mt. Diablo P.M. and more particularly described as follows, to wit:

Beginning at the corner post No. 1,
 1. 300 feet in a S 0° 07' E direction to Post No. 2, marked - PM 12 -2
 2. 300 feet in a S 0° 07' E direction to Post No. 3, marked - PM 12 -3
 3. 300 feet in a N 89° 46' W direction to Post No. 4, marked - PM 12 -4
 4. 300 feet in a N 0° 07' W direction to Post No. 5, marked - PM 12 -5
 5. 300 feet in a N 0° 07' W direction to Post No. 6, marked - PM 12 -6
 6. 300 feet in a S 89° 46' E direction to Post No. 1, marked - PM 12 -1

Point of beginning, containing 4.13 acres, with all posts being 4" X 4" wood posts.

The notice of location is posted on the NE corner, Post No. 1.

The name of the mining claim of which ATLAS PRECIOUS METALS INC. is the proprietor is WI 71, located in the SW(NW)(SE)(NE)(Quarter)Section(s) 10(4)(9), T. 22 N., R. 50 E., Mt. Diablo P.M. To tie this Claim to the Public Survey, begin at the Southeast corner, Section 14, Township 22 North, Range 50 East, Mt. Diablo P.M., bear S 07° W, 11,978.5 feet and N 89° 46' W, 12,464.7 feet to the corner post 1 of this claim.

The location work consisted of making the maps provided in NRS 517.040. Dated October 31 A.D., 1989, and filed in duplicate.

ATLAS PRECIOUS METALS INC.
Suite 3150
370 17th Street
Denver, Colorado 80202


By: Terry Zenk
Terry Zenk
Agent
Locator

STATE OF WYOMING)
COUNTY OF FREMONT) SS

Sworn to and acknowledged before me this 13th day of November 1989, Terry Zenk as Agent for ATLAS PRECIOUS METALS INC.

Connie A. Trichman
Notary Public

Commission Expires:
November 30, 1992



130689

RECORDED AT THE REQUEST OF
BOOK 206 PAGE 002
ATLAS PRECIOUS METALS INC.
89 NOV 15 P2 29
OFFICIAL
FURNISHED
FILE NO

CERTIFICATE OF LOCATION - MILL SITE - NEVADA

THE UNDERSIGNED, hereby certifies that ATLAS PRECIOUS METALS INC., by Agent, the undersigned, does hereby locate the PM 13 Mill Site on the 27th day of September, 1989, situated in the Unknown Mining District, Eureka County, Nevada.

Said claim is located in the SE Quarter, Section 4, Township 22 North, Range 50 East, Mt. Diablo P.M. and more particularly described as follows, to wit:

Beginning at the corner post No. 1,

to, 300 feet in a S 0°07' E direction to Post No. 2, marked - PM 13	-2
to, 300 feet in a S 0°07' E direction to Post No. 3, marked - PM 13	-3
to, 300 feet in a N 89°46' W direction to Post No. 4, marked - PM 13	-4
to, 300 feet in a N 0°07' W direction to Post No. 5, marked - PM 13	-5
to, 300 feet in a N 0°07' W direction to Post No. 6, marked - PM 13	-6
to, 300 feet in a S 89°46' E direction to Post No. 1, marked - PM 13	-1

point of beginning, containing 4.13 acres, with all posts being 4' wood posts.

The notice of location is posted on the NE corner, Post No. 1.

The name of the mining claim of which ATLAS PRECIOUS METALS INC. is the proprietor is WI 71, located in the SW(NW)(SE)(NE)(Quarter)Section(s) 11(4)(9), T.22 N., R.50 E., Mt. Diablo P.M. To tie this claim to the Public Survey, begin at the Southeast corner, Section 14, Township 22 North, Range 50 East, Mt. Diablo P.M., bear 07° W., 11,978.5 feet and N 89°46' W, 12,164.7 feet to the corner post 1 of this claim.

The location work consisted of making the maps provided in NRS 517.040, dated October 31 A.D., 1989, and filed in duplicate.

ATLAS PRECIOUS METALS INC.
Suite 3150
370 17th Street
Denver, Colorado 80202

By: Terry Zenk
As Agent
Locator-

STATE OF WYOMING)
COUNTY OF FREMONT) SS

Sworn to and acknowledged before me this 13th day of November 1989, Terry Zenk as Agent for ATLAS PRECIOUS METALS INC.

Commission Expires:
November 30, 1992

Connie A. Trichman
Notary Public
Connie A. Trichman Notary Public
Country of Wyoming
My Commission Expires Nov 30, 1992

BOOK 206 PAGE 002

RECORDED AT THE REQUEST OF
BOOK 226 PAGE 903
JULIA NELSON
78 NOV 16 P2:29
male
OFFICE FILE NO.
FURNACE CITY
H.M. REBARK
FILE NO
1306730
6

THE UNDERSIGNED, hereby certifies that ATLAS PRECIOUS METALS INC., by Agent, the undersigned, does hereby locate the PM 14 Mill Site on the 27th day of September, 1989, situated in the Unknown Mining District, Eureka County, Nevada.

lining at the corner post No. 1,

to, 300	feet in a	S 0° 07' E	direction to Post No. 2, marked -	PM 14	-2
to, 300	feet in a	S 0° 07' E	direction to Post No. 3, marked -	PM 14	-3
to, 300	feet in a	N 89° 46' W	direction to Post No. 4, marked -	PM 14	-4
to, 300	feet in a	N 0° 07' W	direction to Post No. 5, marked -	PM 14	-5
to, 300	feet in a	N 0° 07' W	direction to Post No. 6, marked -	PM 14	-6
to, 300	feet in a	S 89° 46' E	direction to Post No. 1, marked -	PM 14	-1

The notice of location is posted on the NE corner, Post No. 1

no location work consisted of making the maps provided in NRS 517.040.
dated October 31 A.D., 1989, and filed in duplicate.

By: [Signature]
Its Agent
-Locator-

born to and acknowledged before me this 13th day of November 1989
Terry Zenk as Agent for ATLAS PRECIOUS METALS INC.

Connie A. Tilghman
 Notary Public
 Connie A. Tilghman, Notary Public
 County of _____ State of _____
 Precinct _____
 My Commission Expires Nov. 30, 1992

BOOK 206 PAGE 003

130691

RECORDED AT THE REQUEST OF
 BOOK 206 PAGE 04
 Atlas Precious Metals
 89 NOV 16 P229
 Metals
 OFFICIAL RECORDER
 FURNISHED TO
 MINERAL RIGHTS
 FILE NO. 11423
 130691

CERTIFICATE OF LOCATION - MILL SITE - NEVADA

THE UNDERSIGNED, hereby certifies that ATLAS PRECIOUS METALS INC., by Agent, the undersigned, does hereby locate the PM 15 Mill Site on the 27th day of September, 1989, situated in the Unknown Mining District, Eureka County, Nevada.

Said claim is located in the SE Quarter, Section 4, Township 22 North, Range 50 East, Mt. Diablo P.M. and more particularly described as follows, to wit:

Beginning at the corner post No. 1,

Go, 300 feet in a <u>S 0°07' E</u> direction to Post No. 2, marked -	PM 15	-2
Go, 300 feet in a <u>S 0°07' E</u> direction to Post No. 3, marked -	PM 15	-3
Go, 300 feet in a <u>N 89°46' W</u> direction to Post No. 4, marked -	PM 15	-4
Go, 300 feet in a <u>N 0°07' W</u> direction to Post No. 5, marked -	PM 15	-5
Go, 300 feet in a <u>N 0°07' W</u> direction to Post No. 6, marked -	PM 15	-6
Go, 300 feet in a <u>S 89°46' E</u> direction to Post No. 1, marked -	PM 15	-1

Point of beginning, containing 4.13 acres, with all posts being 4 wood posts

The notice of location is posted on the NE corner, Post No. 1.

The name of the mining claim of which ATLAS PRECIOUS METALS INC. is the proprietor is WI 71, located in the SW(NW)(SE)(NE)(Quarter)Section(s) 33(4)(9), T. 22 N., R. 50 E., Mt. Diablo P.M. To tie this claim to the Public Survey, begin at the Southeast corner, Section 14, Township 22 North, Range 50 East, Mt. Diablo P.M., bear 07° W, 11,978.5 feet and N 89°46' W, 11,564.7 feet to the corner post 1 of this claim.

The location work consisted of making the maps provided in NRS 517.040, dated October 31 A.D., 1989, and filed in duplicate.

ATLAS PRECIOUS METALS INC.
 Suite 3150
 370 17th Street
 Denver, Colorado 80202


By: Terry Zenk
 Its Agent
 Locator

STATE OF WYOMING)
 COUNTY OF FREMONT) SS

Sworn to and acknowledged before me this 13th day of November 1989, Terry Zenk as Agent for ATLAS PRECIOUS METALS INC.

Constance A. Tipler
 Notary Public

Commission Expires:
November 30, 1992



BOOK 206 PAGE 004

130632

RECORDED AT THE REQUEST OF
BOOK 206 PAGE 005
89 NOV 16 PM 2:29
Atlas Precious Metals Inc.
JUL 29
OFFICE REC
EUREKA COUNTY
MINERAL RIGHTS
FILE NO
130632-04

CERTIFICATE OF LOCATION - MILL SITE - NEVADA

THE UNDERSIGNED, hereby certifies that ATLAS PRECIOUS METALS INC., by Agent, the undersigned, does hereby locate the PM 16 Mill Site on the 30th day of September, 1989, situated in the Unknown Mining District, Eureka County, Nevada.

Said claim is located in the NW(SW) Quarter, Section 3(34), Township 22 N. (23 N.), Range 50 East, Mt. Diablo P.M. and more particularly described as follows, to wit:

Beginning at the corner post No. 1.

To, <u>300</u> feet in a <u>S 0°56' E</u> direction to Post No. 2, marked - <u>PM 16</u> - <u>-2</u>
To, <u>300</u> feet in a <u>S 0°56' E</u> direction to Post No. 3, marked - <u>PM 16</u> - <u>-3</u>
To, <u>360</u> feet in a <u>N 89°46' W</u> direction to Post No. 4, marked - <u>PM 16</u> - <u>-4</u>
To, <u>300</u> feet in a <u>N 0°56' W</u> direction to Post No. 5, marked - <u>PM 16</u> - <u>-5</u>
To, <u>300</u> feet in a <u>N 0°56' W</u> direction to Post No. 6, marked - <u>PM 16</u> - <u>-6</u>
To, <u>360</u> feet in a <u>S 89°46' E</u> direction to Post No. 1, marked - <u>PM 16</u> - <u>-1</u>

Point of beginning, containing 4.96 acres, with all posts being 4" wood posts

A notice of location is posted on the NE corner, Post No. 1.

The name of the mining claim of which ATLAS PRECIOUS METALS INC. is the proprietor is WI 96, located in the SW 1/4, Section 34, T. 23 N., R. 50 E., Diablo P.M.

To tie this Claim to the Public Survey, begin at the Southeast corner, Section 14, Township 22 North, Range 50 East, Mt. Diablo P.M., bear 46° W. 16,181.2 feet and N 89°46' W. 7966.7 feet to the corner post of this claim.

The location work consisted of making the maps provided in NRS 517.040, dated October 31 A.D., 1989, and filed in duplicate.

ATLAS PRECIOUS METALS INC.
Suite 3150
370 17th Street
Denver, Colorado 80202

By:

Terry Zenk
its Agent
-Locator-


STATE OF WYOMING)
COUNTY OF FREMONT) SS

Subscribed to and acknowledged before me this 13th day of November, 1989, by Terry Zenk as Agent for ATLAS PRECIOUS METALS INC.

Constance A. Trishman
Notary Public

My Commission Expires:

September 30, 1992



BOOK 206 PAGE 005

130693

RECORDED AT THE REQUEST OF
BOOK 206 PAGE 006
Atlas Precious Metals Inc.
NOV 16 PM 2:29
OFFICIAL RECORDS
FURNISHED TO REQUESTER
FILE NO. 130693

CERTIFICATE OF LOCATION - MILL SITE - NEVADA

THE UNDERSIGNED, hereby certifies that ATLAS PRECIOUS METALS INC., by Agent, the undersigned, does hereby locate the PM 17 Mill Site on the 30th day of September, 1989, situated in the Unknown Mining District, Eureka County, Nevada.

Said claim is located in the NE(NW)(SE)(SW) Quarter, Section 3(3)(34)(34), Township 22(22)(23)(23)N., Range 50 East, Mt. Diablo P.M. and more particularly described as follows, to wit:

Beginning at the corner post No. 1,

ce. <u>300</u> feet in a <u>S 0°56' E</u> direction to Post No. 2, marked - <u>PM 17</u>	-2
ce. <u>300</u> feet in a <u>S 0°56' E</u> direction to Post No. 3, marked - <u>PM 17</u>	-3
ce. <u>360</u> feet in a <u>N 89°46' W</u> direction to Post No. 4, marked - <u>PM 17</u>	-4
ce. <u>300</u> feet in a <u>N 0°56' W</u> direction to Post No. 5, marked - <u>PM 17</u>	-5
ce. <u>300</u> feet in a <u>N 0°56' W</u> direction to Post No. 6, marked - <u>PM 17</u>	-6
ce. <u>360</u> feet in a <u>S 89°46' E</u> direction to Post No. 1, marked - <u>PM 17</u>	-1

point of beginning, containing 4.96 acres, with all posts being 4" x 4" wood posts.

The notice of location is posted on the NE corner, Post No. 1.

The name of the mining claim of which ATLAS PRECIOUS METALS INC. is the proprietor is WI 96, located in the SW1/4, Section 34, T. 23 N., R. 50 E., Diablo P.M.

To tie this Claim to the Public Survey, begin at the Southeast corner, Section 14, Township 22 North, Range 50 East, Mt. Diablo P.M., Bear 0°56' W, 16,181.2 feet and N 89°46' W, 7606.7 feet to the corner post 1 of this claim.

The location work consisted of making the maps provided in NRS 517.040. Dated October 31 A.D., 1989, and filed in duplicate.


ATLAS PRECIOUS METALS INC.
Suite 3150
370 17th Street
Denver, Colorado 80202

By: Terry Zenk
Agent
Locator-

STATE OF WYOMING)
COUNTY OF FREMONT) SS

Sworn to and acknowledged before me this 13th day of November, 1989.
Terry Zenk as Agent for ATLAS PRECIOUS METALS INC.

Commission Expires:
November 30, 1992



BOOK 206 PAGE 006

130694

RECORDED AT THE REQUEST OF
BOOK 206 PAGE 007
88 NOV 16 PM 2:29
Atlas Precious Metals Inc.
OFFICIAL RECORDS
EUREKA DISTRICT
FILE NO. 130694

CERTIFICATE OF LOCATION - MILL SITE

THE UNDERSIGNED, hereby certifies that ATLAS PRECIOUS METALS INC., by Agent, the undersigned, does hereby locate the PM 18 Mill Site on the 30th day of September, 1989, situated in the Unknown Mining District, Eureka County, Nevada.

Said claim is located in the NW Quarter, Section 3 Township 22 North, Range 50 East, Mt. Diablo P.M. and more particularly described as follows, to wit:

beginning at the corner post No. 1,

ce. 300 feet in a <u>S 0°56' E</u> direction to Post No. 2, marked -	PM 18	-2
ce. 100 feet in a <u>S 0°56' E</u> direction to Post No. 3, marked -	PM 18	-3
ce. 360 feet in a <u>N 89°46' W</u> direction to Post No. 4, marked -	PM 18	-4
ce. 100 feet in a <u>N 0°56' W</u> direction to Post No. 5, marked -	PM 18	-5
ce. 100 feet in a <u>N 0°56' W</u> direction to Post No. 6, marked -	PM 18	-6
ce. 360 feet in a <u>S 89°46' E</u> direction to Post No. 1, marked -	PM 18	-1

point of beginning, containing 4.96 acres, with all posts being 4' wood posts

The notice of location is posted on the NE corner, Post No. 1

The name of the mining claim of which ATLAS PRECIOUS METALS INC. is the proprietor is WI 96, located in the SW1/4, Section 34, T.23N., R.50E., Diablo P.M.

To tie this Claim to the Public Survey, begin at the Southeast corner, Section 14, Township 22 North, Range 50 East, Mt. Diablo P.M., Bear 56° W, 15,581.2 feet and N 89°46' W, 7966.7 feet to the corner post of this claim.

The location work consisted of making the maps provided in NRS 517.040. Dated October 31 A.D., 1989, and filed in duplicate.

ATLAS PRECIOUS METALS INC.
Suite 3150
370 17th Street
Denver, Colorado 80202

By: Terry Zenk
Agent
Locator

STATE OF WYOMING)
COUNTY OF FREMONT) SS

Sworn to and acknowledged before me this 13th day of November, 1989.
Terry Zenk as Agent for ATLAS PRECIOUS METALS INC.

Commission Expires:
November 30, 1992

Connie A. Tichman
Notary Public
Connie A. Tichman Notary Public
County of Fremont State of Wyoming
My Commission Expires Nov. 30, 1992

BOOK 206 PAGE 007

130695

RECORDED AT THE RECORDER'S OFFICE
BOOK 206 PAGE 008
Atlas Precious Metals Inc.
NOV 16 P2 29
130695
OFFICIAL RECORDS
CLERK OF COUNTY
FILE NO. 130695

CERTIFICATE OF LOCATION - MILL SITE - NEVADA

THE UNDERSIGNED, hereby certifies that ATLAS PRECIOUS METALS INC., by Agent, the undersigned, does hereby locate the PM 19 Mill Site claim on the 30th day of September, 1989, situated in the Unknown Mining District, Eureka County, Nevada.

Said claim is located in the NE(1/4) Quarter, Section 3(3), Township 22 North, Range 50 East, Mt. Diablo P.M. and more particularly described as follows, to wit:

beginning at the corner post No. 1.

ce, <u>300</u> feet in a <u>S 0°56' E</u> direction to Post No. 2, marked -	PM 19	-2
ce, <u>300</u> feet in a <u>S 0°56' E</u> direction to Post No. 3, marked -	PM 19	-3
ce, <u>360</u> feet in a <u>N 89°46' W</u> direction to Post No. 4, marked -	PM 19	-4
ce, <u>300</u> feet in a <u>N 0°56' W</u> direction to Post No. 5, marked -	PM 19	-5
ce, <u>300</u> feet in a <u>N 0°56' W</u> direction to Post No. 6, marked -	PM 19	-6
ce, <u>360</u> feet in a <u>S 89°46' E</u> direction to Post No. 7, marked -	PM 19	-7

point of beginning, containing 4.96 acres, with all posts being 4 wood posts.

The notice of location is posted on the NE corner, Post No. 1.

The name of the mining claim of which ATLAS PRECIOUS METALS INC. is the proprietor is W1 96, located in the SW1/4, Section 34, T.23N., R.50E., Diablo P.M.

To tie this Claim to the Public Survey, begin at the Southeast corner, Section 14, Township 22 North, Range 50 East, Mt. Diablo P.M., bear S 56° W, 15,581.2 feet and N 89°46' W, 7606.7 feet to the corner post 1 of this claim.

The location work consisted of making the maps provided in NRS 517.040. Dated October 31 A.D., 1989, and filed in duplicate.


ATLAS PRECIOUS METALS INC.
Suite 3150
370 17th Street
Denver, Colorado 80202

By: Terry Zenk
Agent
Locator

STATE OF WYOMING)
COUNTY OF FREMONT) SS

Sworn to and acknowledged before me this 13th day of November, 1989,
Terry Zenk as Agent for ATLAS PRECIOUS METALS INC.

Commission Expires:
November 30, 1992



BOOK 206 PAGE 008

130696

RECORDED AT THE RECORDS & BOOKS
BOOK 206 PAGE 009
Atlas Precious Metals
89 NOV 16 P2 28
130696

CERTIFICATE OF LOCATION - MILL SITE - NEVADA

THE UNDERSIGNED, hereby certifies that ATLAS PRECIOUS METALS INC., by its Agent, the undersigned, does hereby locate the PM 20 Mill Site claim on the 25th day of September, 1989, situated in the Unknown Mining District, Eureka County, Nevada.

Said claim is located in the NE(SE)(PM)(SW) Quarter, Section 4(4)(4)(4), Township 22 North, Range 50 East, Mt. Diablo P.M. and more particularly described as follows, to wit:

Beginning at the corner post No. 1,

ence, <u>360</u> feet in a <u>S 0°07' E</u>	direction to Post No. 2, marked -	<u>PM 20</u>	<u>-2</u>
ence, <u>300</u> feet in a <u>N89°46' W</u>	direction to Post No. 3, marked -	<u>PM 20</u>	<u>-3</u>
ence, <u>300</u> feet in a <u>N89°46' W</u>	direction to Post No. 4, marked -	<u>PM 20</u>	<u>-4</u>
ence, <u>360</u> feet in a <u>N 0°07' W</u>	direction to Post No. 5, marked -	<u>PM 20</u>	<u>-5</u>
ence, <u>300</u> feet in a <u>S89°46' E</u>	direction to Post No. 6, marked -	<u>PM 20</u>	<u>-6</u>
ence, <u>300</u> feet in a <u>S89°46' E</u>	direction to Post No. 1, marked -	<u>PM 20</u>	<u>-1</u>

A point of beginning, containing 4.96 acres, with all posts being X 4" wood posts.

The notice of location is posted on the NE corner, Post No. 1.

The name of the mining claim of which ATLAS PRECIOUS METALS INC. is the proprietor is WI 71, located in the SW(NW)(SE)(NE)(Quarter)Section(s) 10)(4)(9), T.22N., R.50E., Mt. Diablo P.M.

To tie this Claim to the Public Survey, begin at the Southeast corner, Section 14, Township 22 North, Range 50 East, Mt. Diablo P.M., bear 0°07' W, 13,778.5 feet and N 89°46' W, 12,764.7 feet to the corner post 1 of this claim.

The location work consisted of making the maps provided in NRS 517.040. Dated October 31 A.D., 1989, and filed in duplicate.

ATLAS PRECIOUS METALS INC.
Suite 3150
370 17th Street
Denver, Colorado 80202

By: Terry Zenk
Agent
Locator-

STATE OF WYOMING)
COUNTY OF FREMONT) SS

Sworn to and acknowledged before me this 13th day of November, 1989.
Terry Zenk as Agent for ATLAS PRECIOUS METALS INC.

Commission Expires:
November 30, 1992

Connie A. Tishman
Notary Public
Connie A. Tishman Notary Public
County of Fremont State of Wyoming
My Commission Expires Nov. 30, 1992

BOOK 206 PAGE 009

130697

RECORDED AT THE REQUEST OF
BOOK 206 PAGE 10
JUL 16 1989
OFFICE OF THE
CLERK OF THE DISTRICT COURT
JUL 16 1989
FILE NO. 130697

CERTIFICATE OF LOCATION - MILL SITE - NEVADA

THE UNDERSIGNED, hereby certifies that ATLAS PRECIOUS METALS INC., by Agent, the undersigned, does hereby locate the PM 21 Mill Site on the 25th day of September, 1989, situated in the Unknown Mining District, Eureka County, Nevada.

Said claim is located in the SE(SW) Quarter, Section 4(4) Township 22 North, Range 50 East, Mt. Diablo P.M. and more particularly described as follows, to wit:

Beginning at the corner post No. 1,

ce. 360 feet in a S 0° 07' E	direction to Post No. 2, marked - PM 21	-2
ce. 300 feet in a N 89° 46' W	direction to Post No. 3, marked - PM 21	-3
ce. 300 feet in a N 89° 46' W	direction to Post No. 4, marked - PM 21	-4
ce. 360 feet in a N 0° 07' W	direction to Post No. 5, marked - PM 21	-5
ce. 300 feet in a S 89° 46' E	direction to Post No. 6, marked - PM 21	-6
ce. 300 feet in a S 89° 46' E	direction to Post No. 1, marked - PM 21	-1

point of beginning, containing 4.96 acres, with all posts being 4" wood posts

The notice of location is posted on the NE corner, Post No. 1

The name of the mining claim of which ATLAS PRECIOUS METALS INC. is the proprietor is WI 71, located in the SW(NW)(SE)(NE)(Quarter)Section(s) 3(4)(9), T. 22 N., R. 50 E., Mt. Diablo P.M.

To tie this claim to the Public Survey, begin at the Southeast corner, Section 14, Township 22 North, Range 50 East, Mt. Diablo P.M., bearing 07° W, 13,418.5 feet and N 89° 46' W, 12,764.7 feet to the corner post 1 of this claim.

The location work consisted of making the maps provided in NRS 517.040, dated October 31, A.D., 1989, and filed in duplicate,


ATLAS PRECIOUS METALS INC.
Suite 3150
370 17th Street
Denver, Colorado 80202

By: Terry Zenk
Agent
Locator

SE OF WYOMING)
CITY OF FREMONT) SS

Sworn to and acknowledged before me this 13th day of November 1989, Terry Zenk as Agent for ATLAS PRECIOUS METALS INC.

Commission Expires:
November 30, 1992



BOOK 206 PAGE 10

RECORDED AT THE REQUEST OF
BIOGRAPHIC PAGE 4
Alia Mustafa
08 NOV 16 P225
Malina
OFFICIALS
EUREKA, CALIF. 94001
MILITARY & NAVAL
FREMO
111 8 6
130638

THE UNDERSIGNED, hereby certifies that ATLAS PRECIOUS METALS INC., by its Agent, the undersigned, does hereby locate the PM 22 Mill Site claim on the 25th day of September, 1989, situated in the Unknown Mining District, Eureka County, Nevada.

Said claim is located in the SE(SW) Quarter, Section 4(4), Township 22 North, Range 50 East, Mt. Diablo P.M. and more particularly described as follows, to wit:

Beginning at the corner post No. 1,

the point of beginning, containing 4.96 acres, with all posts being "X 4" wood posts

The name of the mining claim of which ATLAS PRECIOUS METALS INC. is the proprietor is WI 71, located in the SW(NW)(SE)(NE)(Quarter)Section(s) (10)(4)(9), T.22N., R.50 E., Mt. Diablo P.M.

The location work consisted of making the maps provided in NRS 517.040.
Dated October 31 A.D., 1989, and filed in duplicate,

By: Larry Zuck
 SAs Agent
 Locator-

Sworn to and acknowledged before me this 13th day of November 1989
Terry Zenk as Agent for ATLAS PRECIOUS METALS INC.

Constance A. Tichman
Notary Public
Constance A. Tichman Notary Public
County of _____ State of _____
Exempted _____ Wyoming
My Commission Expires Nov. 30, 1992

130699

RECORDED AT THE REQUEST OF
BOOK 206 PAGE 12
NOV 16 P2 29
MILWAUKEE
FURNISHED TO THE
FURNISHED TO THE
FURNISHED TO THE

CERTIFICATE OF LOCATION - MILL SITE - NEVADA

THE UNDERSIGNED, hereby certifies that ATLAS PRECIOUS METALS INC., by Agent, the undersigned, does hereby locate the PM 23 Mill Site on the 25th day of September, 1989, situated in the Unknown Mining District, Eureka County, Nevada.

Said claim is located in the SE(SW) Quarter, Section 4(4), Township 22 North, Range 50 East, Mt. Diablo P.M. and more particularly described as follows, to wit:

Beginning at the corner post No. 1,

To, 360 feet in a S 0°07' E	direction to Post No. 2, marked - PM 23	-2
To, 300 feet in a N 89°46' W	direction to Post No. 3, marked - PM 23	-3
To, 300 feet in a N 89°46' W	direction to Post No. 4, marked - PM 23	-4
To, 360 feet in a N 0°07' W	direction to Post No. 5, marked - PM 23	-5
To, 300 feet in a S 89°46' E	direction to Post No. 6, marked - PM 23	-6
To, 300 feet in a S 89°46' E	direction to Post No. 1, marked - PM 23	-1

Point of beginning, containing 4.96 acres, with all posts being 4' wood posts.

The notice of location is posted on the NE corner, Post No. 1.

The name of the mining claim of which ATLAS PRECIOUS METALS INC. is the proprietor is WI 71, located in the SW(NW)(SE)(NE)(Quarter)Section(s) 4(4)(9), T. 22 N., R. 50 E., Mt. Diablo P.M.

To tie this Claim to the Public Survey, begin at the Southeast corner, Section 14, Township 22 North, Range 50 East, Mt. Diablo P.M., bear S 67° W, 12,698.2 feet and N 89°46' W, 12,764.7 feet to the corner post No. 1 of this claim.

The location work consisted of making the maps provided in NRS 517.040, dated October 31 A.D., 1989, and filed in duplicate.

ATLAS PRECIOUS METALS INC.
Suite 3150
370 17th Street
Denver, Colorado 80202


By: Terry Zenk

Agent
Locator-

STATE OF WYOMING)
COUNTY OF FREMONT) SS

Do hereby certify and acknowledged before me this 13th day of November, 1989, by Terry Zenk as Agent for ATLAS PRECIOUS METALS INC.

My mission Expires:
November 30, 1992



130700

RECORDED AT THE REQUEST OF
BOOK 206 PAGE 13
Atlas Precious Metals
78 NOV 16 PZ 30
FAC 130700
DEPT. OF LAND & NATURAL RESOURCES
DIVISION OF MINES & GEOLOGY
SALT LAKE CITY, UTAH 84143

CERTIFICATE OF LOCATION - MILL SITE - NEVADA

THE UNDERSIGNED, hereby certifies that ATLAS PRECIOUS METALS INC., by its Agent, the undersigned, does hereby locate the PM 24 Mill Site claim on the 27th day of September, 1989, situated in the Unknown Mining District, Eureka County, Nevada.

Said claim is located in the SE(SW) Quarter, Section 4(4), Township 22 North, Range 50 East, Mt. Diablo P.M. and more particularly described as follows, to wit:

beginning at the corner post No. 1,

ence, 360 feet in a S 0°07' E	direction to Post No. 2, marked -	PM 24	-2
ence, 300 feet in a N 89°46' W	direction to Post No. 3, marked -	PM 24	-3
ence, 300 feet in a N 89°46' W	direction to Post No. 4, marked -	PM 24	-4
ence, 360 feet in a N 0°07' W	direction to Post No. 5, marked -	PM 24	-5
ence, 300 feet in a S 89°46' E	direction to Post No. 6, marked -	PM 24	-6
ence, 300 feet in a S 89°46' E	direction to Post No. 1, marked -	PM 24	-1

the point of beginning, containing 4.96 acres, with all posts being 4" X 4" wood posts.

The notice of location is posted on the NE corner, Post No. 1.

The name of the mining claim of which ATLAS PRECIOUS METALS INC. is the proprietor is WI 71, located in the SW(NW)(SE)(NE)(Quarter)Section(s) (10)(4)(9), T.22N., R.50E., Mt. Diablo P.M.

To tie this Claim to the Public Survey, begin at the Southeast corner, Section 14, Township 22 North, Range 50 East, Mt. Diablo P.M., bear 0°07' W, 12,338.5 feet and N 89°46' W, 12,764.7 feet to the corner post No. 1 of this claim.

The location work consisted of making the maps provided in NRS 517.040. Dated October 31 A.D., 1989, and filed in duplicate,


ATLAS PRECIOUS METALS INC.
Suite 3150
370 17th Street
Denver, Colorado 80202

By: Terry Zenk
its Agent
-Locator-

STATE OF WYOMING)
COUNTY OF FREMONT) SS

Sworn to and acknowledged before me this 13th day of November 1989
Terry Zenk as Agent for ATLAS PRECIOUS METALS INC.

Commission Expires:
November 30, 1992



BOOK 206 PAGE 13

130701

130701

FILE NO.

FURNISHING

FURNISHING

FURNISHING

FURNISHING

FURNISHING

FURNISHING

FURNISHING

FURNISHING

FURNISHING

FURNISHING

FURNISHING

FURNISHING

FURNISHING

FURNISHING

FURNISHING

FURNISHING

FURNISHING

FURNISHING

FURNISHING

FURNISHING

FURNISHING

FURNISHING

CERTIFICATE OF LOCATION - MILL SITE - NEVADA

THE UNDERSIGNED, hereby certifies that ATLAS PRECIOUS METALS INC., by Agent, the undersigned, does hereby locate the PM 25 Mill Site on the 27th day of September, 1989, situated in the Unknown Mining District, Eureka County, Nevada.

Said claim is located in the SE(SW) Quarter, Section 4(4), Township 22 North, Range 50 East, Mt. Diablo P.M. and more particularly described as follows, to wit:

Beginning at the corner post No. 1,

ace, 360 feet in a S 0° 07' E	direction to Post No. 2, marked -	PM 25	-2
ace, 300 feet in a N 89° 46' W	direction to Post No. 3, marked -	PM 25	-3
ace, 300 feet in a N 89° 46' W	direction to Post No. 4, marked -	PM 25	-4
ace, 360 feet in a N 0° 07' W	direction to Post No. 5, marked -	PM 25	-5
ace, 300 feet in a S 89° 46' E	direction to Post No. 6, marked -	PM 25	-6
ace, 300 feet in a S 89° 46' E	direction to Post No. 1, marked -	PM 25	-1

point of beginning, containing 4.96 acres, with all posts being X 4" wood posts

The notice of location is posted on the NE corner, Post No. 1

The name of the mining claim of which ATLAS PRECIOUS METALS INC. is the proprietor is WI 71, located in the SW(NW)(SE)(NE)(Quarter)Section(s) 10(4)(9), T.22N., R.50E., Mt. Diablo P.M. To tie this claim to the Public Survey, begin at the Southeast corner, Section 14, Township 22 North, Range 50 East, Mt. Diablo P.M., bear 0° 07' W, 11,978.5 feet and N 89° 46' W, 12,764.7 feet to the corner post 1 of this claim.

The location work consisted of making the maps provided in NRS 517.040. Dated October 31 A.D., 1989, and filed in duplicate,

ATLAS PRECIOUS METALS INC.
Suite 3150
370 17th Street
Denver, Colorado 80202

By: Terry Zenk


Agent
Locator

STATE OF WYOMING)
COUNTY OF FREMONT) SS

Sworn to and acknowledged before me this 13th day of November, 1989
Terry Zenk as Agent for ATLAS PRECIOUS METALS INC.

Commission Expires:
November 30, 1992

Notary Public



BOOK 206 PAGE 014

RECORDED AT THE REQUEST OF
BOOK 206 PAGE 015
Atlas Precious Metals
89 NOV 16 P2:30
Hutala
OFFICIALS
EUREKA COUNTY, NEVADA
M. J. BALDWIN, RECORDER
FILE NO. 130702

130702

CERTIFICATE OF LOCATION - MILL SITE - NEVADA

THE UNDERSIGNED, hereby certifies that ATLAS PRECIOUS METALS INC., by Agent, the undersigned, does hereby locate the PM 26 Mill Site claim on the 27th day of September, 1989, situated in the Unknown Mining District, Eureka County, Nevada.

Said claim is located in the SE(SW) Quarter, Section 4(4) Township 22 North, Range 50 East, Mt. Diablo P.M. and more particularly described as follows, to wit:

Beginning at the corner post No. 1,
ence, 360 feet in a S 0° 07' E direction to Post No. 2, marked - PM 26 - 2
ence, 300 feet in a N 89° 46' W direction to Post No. 3, marked - PM 26 - 3
ence, 300 feet in a N 89° 46' W direction to Post No. 4, marked - PM 26 - 4
ence, 360 feet in a S 0° 07' E direction to Post No. 5, marked - PM 26 - 5
ence, 300 feet in a S 89° 46' E direction to Post No. 6, marked - PM 26 - 6
ence, 300 feet in a S 89° 46' E direction to Post No. 1, marked - PM 26 - 1
point of beginning, containing 4.96 acres, with all posts being 4" X 4" wood posts

The notice of location is posted on the NE corner, Post No. 1.

The name of the mining claim of which ATLAS PRECIOUS METALS INC. is the proprietor is WI 71, located in the SW(NW)(SE)(NE)(Quarter)Section(s) 10)(4)(9), T. 22 N., R. 50 E., Mt. Diablo P.M.
To tie this Claim to the Public Survey, begin at the Southeast corner, Section 14, Township 22 North, Range 50 East, Mt. Diablo P.M., bear S 0° 07' W, 11,618.5 feet and N 89° 46' W, 12,764.7 feet to the corner post 1 of this claim.

The location work consisted of making the maps provided in NRS 517.040. Dated October 31 A.D., 1989, and filed in duplicate.

ATLAS PRECIOUS METALS INC.
Suite 3150
370 17th Street
Denver, Colorado 80202


By: Terry Zenk
Agent
Locator

STATE OF WYOMING)
COUNTY OF FREMONT) SS

Sworn to and acknowledged before me this 13th day of November 1989,
Terry Zenk as Agent for ATLAS PRECIOUS METALS INC.

Connie A. Tighman

Commission Expires:
November 30, 1992



130703

130703

RECORDED AT THE REQUEST OF
BOOK 206 PAGE 16
BY NOV 16 P230
HUTCHES
OFFICE OF THE COUNTY CLERK
EUREKA COUNTY, NEVADA
FILE NO. 130703

CERTIFICATE OF LOCATION - MILL SITE - NEVADA

THE UNDERSIGNED, hereby certifies that ATLAS PRECIOUS METALS INC., by its Agent, the undersigned, does hereby locate the PM 27 Mill Site claim on the 27th day of September, 1989, situated in the Unknown Mining District, Eureka County, Nevada.

Said claim is located in the SE(SW) Quarter, Section 4(4), Township 22 North, Range 50 East, Mt. Diablo P.M. and more particularly described as follows, to wit:

beginning at the corner post No. 1,
ence, 360 feet in a S 0°07' E direction to Post No. 2, marked - PM 27 -2
ence, 300 feet in a N 89°46' W direction to Post No. 3, marked - PM 27 -3
ence, 300 feet in a N 89°46' W direction to Post No. 4, marked - PM 27 -4
ence, 360 feet in a S 0°07' E direction to Post No. 5, marked - PM 27 -5
ence, 300 feet in a S 89°46' E direction to Post No. 6, marked - PM 27 -6
ence, 300 feet in a S 89°46' E direction to Post No. 1, marked - PM 27 -1
The point of beginning, containing 4.96 acres, with all posts being 4" X 4" wood posts.

The notice of location is posted on the NE corner, Post No. 1.

The name of the mining claim of which ATLAS PRECIOUS METALS INC. is the proprietor is WI 71, located in the SW(NW)(SE)(NE)(Quarter)Section(s) (10)(4)(9), T.22N., R.50E., Mt. Diablo P.M.

To tie this Claim to the Public Survey, begin at the Southeast corner, Section 14, Township 22 North, Range 50 East, Mt. Diablo P.M., bear 0°07' W, 11,258.5 feet and N 89°46' W, 12,764.7 feet to the corner post No. 1 of this claim.

The location work consisted of making the maps provided in NRS 517.040. Dated October 31 A.D., 1989, and filed in duplicate,


ATLAS PRECIOUS METALS INC.
Suite 3150
370 17th Street
Denver, Colorado 80202

By: Terry Zenk
Agent
Locator

STATE OF WYOMING)
COUNTY OF FREMONT) SS

Sworn to and acknowledged before me this 13th day of November 1989
by Terry Zenk as Agent for ATLAS PRECIOUS METALS INC.

Commission Expires:
November 30, 1992



BOOK 206 PAGE 16

130704

RECORDED AT THE REQUEST OF
BOOK 206 PAGE 17
Atlas Precious Metals
79 NOV 16 P230
Utah
OFFICE OF THE CLERK
COUNTY OF KANE
ARIZONA
FILE NO 130704

CERTIFICATE OF LOCATION - MILL SITE - NEVADA

THE UNDERSIGNED, hereby certifies that ATLAS PRECIOUS METALS INC., by Agent, the undersigned, does hereby locate the PM 28 Mill Site on the 27th day of September, 1989, situated in the Unknown Mining District, Eureka County, Nevada.

Said claim is located in the SE(SW)(NE)(NW) Quarter, Section 4(4)(9)(9), Township 22 North, Range 50 East, Mt. Diablo P.M. and more particularly described as follows, to wit:

Beginning at the corner post No. 1,

20. 360 feet in a <u>S 0°07' E</u>	direction to Post No. 2, marked -	PM 28	-2
20. 300 feet in a <u>N 69°46' W</u>	direction to Post No. 3, marked -	PM 28	-3
20. 300 feet in a <u>N 69°46' W</u>	direction to Post No. 4, marked -	PM 28	-4
20. 360 feet in a <u>N 0°07' W</u>	direction to Post No. 5, marked -	PM 28	-5
20. 300 feet in a <u>S 89°46' E</u>	direction to Post No. 6, marked -	PM 28	-6
20. 300 feet in a <u>S 89°46' E</u>	direction to Post No. 1, marked -	PM 28	-1

Point of beginning, containing 4.96 acres, with all posts being 1/4" wood posts

A notice of location is posted on the NE corner, Post No. 1

The name of the mining claim of which ATLAS PRECIOUS METALS INC. is the proprietor is WI 71, located in the SW(NW)(SE)(NE)(Quarter)Section(s) 4(4)(9), T. 22 N., R. 50 E., Mt. Diablo P.M. tie this Claim to the Public Survey, begin at the Southeast corner, Section 14, Township 22 North, Range 50 East, Mt. Diablo P.M., bear N 7° W, 10,898.5 feet and N 89°46' W, 12,754.7 feet to the corner post No. 1 of this claim.

The location work consisted of making the maps provided in NRS 517.040. dated October 31 A.D., 1989, and filed in duplicate.

ATLAS PRECIOUS METALS INC.
Suite 3150
370 17th Street
Denver, Colorado 80202


By: Terry Zenk
Agent
Locator-

SS OF WYOMING)
CITY OF FREMONT) SS

Seen to and acknowledged before me this 13th day of November 1989
by Terry Zenk as Agent for ATLAS PRECIOUS METALS INC.

Connie A. Tishman
Notary Public

Commission Expires:
Number 30, 1992



BOOK 206 PAGE 17

130705

130705

RECORDED AT THE REQUEST OF
BOOK 206 PAGE 018
Atlas Precious Metals
NOV 16 P230
Muel
FILE NO. 621

CERTIFICATE OF LOCATION - MILL SITE - NEVADA

THE UNDERSIGNED, hereby certifies that ATLAS PRECIOUS METALS INC., by its Agent, the undersigned, does hereby locate the PM 29 Mill Site claim on the 28th day of September, 1989, situated in the Unknown Mining District, Eureka County, Nevada.

Said claim is located in the SE Quarter, Section 4, Township 22 North, Range 50 East, Mt. Diablo P.M. and more particularly described as follows, to wit:

Beginning at the corner post No. 1,

ence, <u>300</u> feet in a <u>S 0°07' E</u> direction to Post No. 2, marked -	<u>PM 29</u>	<u>-2</u>
ence, <u>300</u> feet in a <u>S 0°07' E</u> direction to Post No. 3, marked -	<u>PM 29</u>	<u>-3</u>
ence, <u>300</u> feet in a <u>N 89°46' W</u> direction to Post No. 4, marked -	<u>PM 29</u>	<u>-4</u>
ence, <u>300</u> feet in a <u>N 0°07' W</u> direction to Post No. 5, marked -	<u>PM 29</u>	<u>-5</u>
ence, <u>300</u> feet in a <u>N 0°07' W</u> direction to Post No. 6, marked -	<u>PM 29</u>	<u>-6</u>
ence, <u>300</u> feet in a <u>S 89°46' E</u> direction to Post No. 1, marked -	<u>PM 29</u>	<u>-1</u>

point of beginning, containing 4.13 acres, with all posts being 4" wood posts

The notice of location is posted on the NE corner, Post No. 1.

The name of the mining claim of which ATLAS PRECIOUS METALS INC. is the proprietor is WI 71, located in the SW(NW)(SE)(NE)(Quarter)Section(s) 10)(4)(9), T. 22 N., R. 50 E., Mt. Diablo P.M.

To tie this Claim to the Public Survey, begin at the Southeast corner, Section 14, Township 22 North, Range 50 East, Mt. Diablo P.M., Bear 0°07' W, 12,578.5 feet and N 89°46' W, 12,464.7 feet to the corner post 1 of this claim.

The location work consisted of making the maps provided in NRS 517.040. Dated October 31 A.D., 1989, and filed in duplicate.


ATLAS PRECIOUS METALS INC.
Suite 3150
370 17th Street
Denver, Colorado 80202

By: Terry Zenk
its Agent
Locator-

STATE OF WYOMING)
COUNTY OF FREMONT) SS

Sworn to and acknowledged before me this 13th day of November 1989,
Terry Zenk as Agent for ATLAS PRECIOUS METALS INC.

Commission Expires:
November 30, 1992



BOOK 206 PAGE 018

130706

RECORDED AT THE REQUEST OF
BOOK 206 PAGE 014

FILE NO 6-28, 2

ALLA PUEBLO
NOV 16 P2:30

Quarter, Section 4

50

PM 30	-2
PM 30	-3
PM 30	-4
PM 30	-5
PM 30	-6
PM 30	-1

PM 10
posts being

t No. 1

METALS INC. is the
ter)Section(s)

southeast corner,
10 P.M., bear
to the corner post

ed in NRS 517.040.
e.

S. INC.
0202

ent
or-

November 1989
ALS INC.

Public

Library Publ



PAGE 19

RECORDED AT THE REQUEST OF
BOOK 206 PAGE 020
Atlas Precious Metals Inc.
89 NOV 16 P230
Notale
OFFICE OF THE CLERK
COUNTY OF EUREKA
MINERAL RIGHTS DIVISION
FILE NO. 130707

130707

CERTIFICATE OF LOCATION - MILL SITE - NEVADA

THE UNDERSIGNED, hereby certifies that ATLAS PRECIOUS METALS INC., by Agent, the undersigned, does hereby locate the PM 31 Mill Site on the 28th day of September, 1989, situated in the Unknown Mining District, Eureka County, Nevada.

Said claim is located in the SE Quarter, Section 4, Township 22 North, Range 50 East, Mt. Diablo P.M. and more particularly described as follows, to wit:

Beginning at the corner post No. 1,
thence, 300 feet in a S 0°07' E direction to Post No. 2, marked - PM 31 -2
thence, 300 feet in a S 0°07' E direction to Post No. 3, marked - PM 31 -3
thence, 300 feet in a N 89°46' W direction to Post No. 4, marked - PM 31 -4
thence, 300 feet in a N 0°07' W direction to Post No. 5, marked - PM 31 -5
thence, 300 feet in a N 0°07' W direction to Post No. 6, marked - PM 31 -6
thence, 300 feet in a S 89°46' E direction to Post No. 1, marked - PM 31 -1
Point of beginning, containing 4.13 acres, with all posts being 4" x 4" wood posts

The notice of location is posted on the NE corner, Post No. 1.

The name of the mining claim of which ATLAS PRECIOUS METALS INC. is the proprietor is WI 71, located in the SW(1/4)(SE)(NE)(Quarter)Section(s) 10(4)(9), T.22N., R.50E., Mt. Diablo P.M.
To tie this Claim to the Public Survey, begin at the southeast corner, Section 14, Township 22 North, Range 50 East, Mt. Diablo P.M., bear 0°07' W, 12,578.5 feet and N 89°46' W, 11,864.7 feet to the corner post 1 of this claim.

The location work consisted of making the maps provided in NRS 517.040. Dated October 31 A.D., 1989, and filed in duplicate.

ATLAS PRECIOUS METALS INC.
Suite 3150
370 17th Street
Denver, Colorado 80202


By: Terry Zenk
Agent
Locator

STATE OF WYOMING)
COUNTY OF FREMONT) SS

Sworn to and acknowledged before me this 13th day of November 1989,
Terry Zenk as Agent for ATLAS PRECIOUS METALS INC.

Connie A. Tighman
Notary Public

Commission Expires:
November 30, 1992



890K206 PAGE020

130708

RECORDED IN THE RECORDS OF
BOOK 206 PAGE 04
ATLAS PRECIOUS METALS INC.
BY NOV 16 P230
JULIA
OFFICIAL RECORDS
SOUTHERN DISTRICT
FREMONT, WYOMING
FEB 19 1989

CERTIFICATE OF LOCATION - MILL SITE - NEVADA

THE UNDERSIGNED, hereby certifies that ATLAS PRECIOUS METALS INC., by Agent, the undersigned, does hereby locate the PM 32 Mill Site on the 28th day of September, 1989, situated in the Unknown Mining District, Eureka County, Nevada.

Said claim is located in the SE Quarter, Section 4, Township 22 North, Range 50 East, Mt. Diablo P.M. and more particularly described as follows, to wit:

beginning at the corner post No. 1,
 co. 300 feet in a S 0°07' E direction to Post No. 2, marked - PM 32 - -2
 co. 300 feet in a S 0°07' E direction to Post No. 3, marked - PM 32 - -3
 co. 300 feet in a N 89°46' W direction to Post No. 4, marked - PM 32 - -4
 co. 300 feet in a N 0°07' W direction to Post No. 5, marked - PM 32 - -5
 co. 300 feet in a N 0°07' W direction to Post No. 6, marked - PM 32 - -6
 co. 300 feet in a S 89°46' E direction to Post No. 1, marked - PM 32 - -1
 point of beginning, containing 4.13 acres, with all posts being 4' wood posts

The notice of location is posted on the NE corner, Post No. 1.

The name of the mining claim of which ATLAS PRECIOUS METALS INC. is the proprietor is WI 71, located in the SW(NW)(SE)(NE)(Quarter)Section(s) 11(4)(9), T. 22 N., R. 50 E., Mt. Diablo P.M.
 to tie this Claim to the Public Survey, begin at the Southeast corner, Section 14, Township 22 North, Range 50 East, Mt. Diablo P.M., bear 07° W, 12,578.5 feet and N 89°46' W, 11,564.7 feet to the corner post 1 of this claim.

The location work consisted of making the maps provided in NRS 517.040. dated October 31 A.D., 1989, and filed in duplicate.

ATLAS PRECIOUS METALS INC.
 Suite 3150
 370 17th Street
 Denver, Colorado 80202


By: Terry Zenk
 Agent
 Locator

STATE OF WYOMING)
 COUNTY OF FREMONT) SS

known to and acknowledged before me this 13th day of November 1989, Terry Zenk as Agent for ATLAS PRECIOUS METALS INC.

Connie A. Tishman
 Notary Public

Commission Expires:
September 30, 1992



130709

RECORDED AT THE COUNTY OF
BOOK 206 PAGE 022
BY NOV 16 P 330
Atlas Precious Metals
Hutala
OFFICE OF THE COUNTY CLERK
CLERK OF THE COUNTY OF
FIDELITY & SECURITY
FAC NO 130709

CERTIFICATE OF LOCATION - MILL SITE - NEVADA

THE UNDERSIGNED, hereby certifies that ATLAS PRECIOUS METALS INC., by its Agent, the undersigned, does hereby locate the PM 33 Mill Site claim on the 27th day of September, 1989, situated in the Unknown Mining District, Eureka County, Nevada.

Said claim is located in the SE Quarter, Section 4 Township 22 North, Range 50 East, Mt. Diablo P.M. and more particularly described as follows, to wit:

Beginning at the corner post No. 1,

ence, <u>360</u> feet in a <u>S 0°07' E</u> direction to Post No. 2, marked - <u>PM 33</u> - <u>2</u>
ence, <u>300</u> feet in a <u>N 89°46' W</u> direction to Post No. 3, marked - <u>PM 33</u> - <u>3</u>
ence, <u>300</u> feet in a <u>N 89°46' W</u> direction to Post No. 4, marked - <u>PM 33</u> - <u>4</u>
ence, <u>360</u> feet in a <u>N 0°07' W</u> direction to Post No. 5, marked - <u>PM 33</u> - <u>5</u>
ence, <u>300</u> feet in a <u>S 89°46' E</u> direction to Post No. 6, marked - <u>PM 33</u> - <u>6</u>
ence, <u>300</u> feet in a <u>S 89°46' E</u> direction to Post No. 1, marked - <u>PM 33</u> - <u>1</u>

The point of beginning, containing 4.96 acres, with all posts being "X" 4" wood posts

The notice of location is posted on the NE corner, Post No. 1

The name of the mining claim of which ATLAS PRECIOUS METALS INC. is the proprietor is WI 71, located in the SW(NW)(SE)(NE)(Quarter)Section(s) 10(4)(9), T. 22 N., R. 50 E., Mt. Diablo P.M.

To tie this Claim to the Public Survey, begin at the Southeast corner, Section 14, Township 22 North, Range 50 East, Mt. Diablo P.M., bear 0°07' W, 11,378.5 feet and N 89°46' W, 12,164.7 feet to the corner post 1 of this claim.

The location work consisted of making the maps provided in NRS 517.040. Dated October 31 A.D., 1989, and filed in duplicate.


ATLAS PRECIOUS METALS INC.
Suite 3150
370 17th Street
Denver, Colorado 80202

By: Terry Zenk
Agent
Locator

STATE OF WYOMING)
COUNTY OF FREMONT) SS

Sworn to and acknowledged before me this 13th day of November 1989
Terry Zenk as Agent for ATLAS PRECIOUS METALS INC.

Commission Expires:
November 30, 1992



BOOK 206 PAGE 022

130710

RECORDED AT THE REQUEST OF
BOOK 206 PAGE 23
Atlas Precious Metals
89 NOV 16 PM 2:30
Initials
OFFICIAL NOTARY PUBLIC
EUREKA COUNTY, NEVADA
FNE NO 125
130710

CERTIFICATE OF LOCATION - MILL SITE - NEVADA

THE UNDERSIGNED, hereby certifies that ATLAS PRECIOUS METALS INC., by Agent, the undersigned, does hereby locate the PM 34 Mill Site on the 27th day of September, 1989, situated in the Unknown Mining District, Eureka County, Nevada.

Said claim is located in the SE Quarter, Section 4 Township 22 North, Range 50 East, Mt. Diablo P.M. and more particularly described as follows, to wit:

Beginning at the corner post No. 1,

to, <u>360</u> feet in a <u>S 0° 07' E</u> direction to Post No. 2, marked -	PM 34	-2
to, <u>300</u> feet in a <u>N 89° 46' W</u> direction to Post No. 3, marked -	PM 34	-3
to, <u>300</u> feet in a <u>N 89° 46' W</u> direction to Post No. 4, marked -	PM 34	-4
to, <u>360</u> feet in a <u>S 0° 07' E</u> direction to Post No. 5, marked -	PM 34	-5
to, <u>300</u> feet in a <u>S 89° 46' E</u> direction to Post No. 6, marked -	PM 34	-6
to, <u>300</u> feet in a <u>S 89° 46' E</u> direction to Post No. 1, marked -	PM 34	-1

Point of beginning, containing 4.96 acres, with all posts being 4 wood posts.

The notice of location is posted on the NE corner, Post No. 1.

The name of the mining claim of which ATLAS PRECIOUS METALS INC. is the proprietor is WI 71, located in the SW(NW)(SE)(NE)(Quarter)Section(s) 11(4)(9), T. 22 N., R. 50 E., Mt. Diablo P.M. To tie this claim to the Public Survey, begin at the Southeast corner, Section 14, Township 22 North, Range 50 East, Mt. Diablo P.M., bear 07° W, 11,378.5 feet and N 89° 46' W, 11,564.7 feet to the corner post No. 1 of this claim.

The location work consisted of making the maps provided in NRS 517.040. dated October 31 A.D., 1989, and filed in duplicate.

ATLAS PRECIOUS METALS INC.
Suite 3150
370 17th Street
Denver, Colorado 80202

By: Terry Zenk
its Agent
-Locator-

STATE OF WYOMING)
COUNTY OF FREMONT) SS

Subscribed to and acknowledged before me this 13th day of November 1989 by Terry Zenk as Agent for ATLAS PRECIOUS METALS INC.

Commission Expires:
November 30, 1992

Connie A. Tichman
Notary Public
Connie A. Tichman Notary Public
County of Fremont State of Wyoming
My Commission Expires Nov. 30, 1992

BOOK 206 PAGE 23

130711

RECORDED AT THE REQUEST OF
BOOK 206 PAGE 024
ATLAS PRECIOUS
NOV 16 P230
Metals
OFFICE OF THE CLERK
COUNTY OF FREMONT
STATE OF WYOMING
FILE NO. 130711

CERTIFICATE OF LOCATION - MILL SITE - NEVADA

THE UNDERSIGNED, hereby certifies that ATLAS PRECIOUS METALS INC., by Agent, the undersigned, does hereby locate the PM 35 Mill Site on the 27th day of September, 1989, situated in the Unknown Mining District, Eureka County, Nevada.

Said claim is located in the SE(NE) Quarter, Section 4(9) Township 22 North, Range 50 East, Mt. Diablo P.M. and more particularly described as follows, to wit:

beginning at the corner post No. 1,

ce, <u>360</u> feet in a <u>S 0°07' E</u> direction to Post No. 2, marked-	PM 35	-2
ce, <u>300</u> feet in a <u>N 89°46' W</u> direction to Post No. 3, marked-	PM 35	-3
ce, <u>300</u> feet in a <u>N 89°46' W</u> direction to Post No. 4, marked-	PM 35	-4
ce, <u>360</u> feet in a <u>S 0°07' E</u> direction to Post No. 5, marked-	PM 35	-5
ce, <u>300</u> feet in a <u>S 89°46' E</u> direction to Post No. 6, marked-	PM 35	-6
ce, <u>300</u> feet in a <u>S 89°46' E</u> direction to Post No. 1, marked-	PM 35	-1

point of beginning, containing 4.96 acres, with all posts being X 4' wood posts.

The notice of location is posted on the NE corner, Post No. 1.

The name of the mining claim of which ATLAS PRECIOUS METALS INC. is the proprietor is WI 71, located in the SW(NW)(SE)(NE)(Quarter)Section(s) 0)(4)(9), T. 22 N., R. 50 E., Mt. Diablo P.M. To tie this Claim to the Public Survey, begin at the Southeast corner, Section 14, Township 22 North, Range 50 East, Mt. Diablo P.M., bear 07° W, 11,018.5 feet and N 89°46' W, 12,164.7 feet to the corner post of this claim.

The location work consisted of making the maps provided in NRS 517.040. Dated October 31 A.D., 1989, and filed in duplicate.

ATLAS PRECIOUS METALS INC.
Suite 3150
370 17th Street
Denver, Colorado 80202

By: Terry Zenk
Agent
Locator-

STATE OF WYOMING)
COUNTY OF FREMONT) SS

Sworn to and acknowledged before me this 13th day of November, 1989,
Terry Zenk as Agent for ATLAS PRECIOUS METALS INC.

Commission Expires:
November 30, 1992

Notary Public
Connie A. Telford
County of Fremont State of Wyoming
My Commission Expires Nov. 30, 1991

BOOK 206 PAGE 024

130712

RECORDED AT THE REQUEST OF
BOOK 206 PAGE 25
ATLAS PRECIOUS METALS INC.
NOV 16 P230
130712

CERTIFICATE OF LOCATION - MILL SITE - NEVADA

THE UNDERSIGNED, hereby certifies that ATLAS PRECIOUS METALS INC., by Agent, the undersigned, does hereby locate the PM 36 Mill Site claim on the 26th day of September, 1989, situated in the Unknown Mining District, Eureka County, Nevada.

Said claim is located in the SE(NE) Quarter, Section 4(9), Township 22 North, Range 50 East, Mt. Diablo P.M. and more particularly described as follows, to wit:

Beginning at the corner post No. 1,

ce, 360 feet in a S 0°07' E	direction to Post No. 2, marked -	PM 36	-2
ce, 300 feet in a N 89°46' W	direction to Post No. 3, marked -	PM 36	-3
ce, 300 feet in a N 89°46' W	direction to Post No. 4, marked -	PM 36	-4
ce, 360 feet in a S 0°07' E	direction to Post No. 5, marked -	PM 36	-5
ce, 300 feet in a S 89°46' E	direction to Post No. 6, marked -	PM 36	-6
ce, 300 feet in a S 89°46' E	direction to Post No. 1, marked -	PM 36	-1

point of beginning, containing 4.96 acres, with all posts being X 4' wood posts

The notice of location is posted on the NE corner, Post No. 1.

The name of the mining claim of which ATLAS PRECIOUS METALS INC. is the proprietor is WI 71, located in the SW(NW)(SE)(NE)(Quarter)Section(s) 10(4)(9), T. 22 N., R. 50 E., Mt. Diablo P.M. To tie this Claim to the Public Survey, begin at the Southeast corner, Section 14, Township 22 North, Range 50 East, Mt. Diablo P.M., bear 0°07' W, 11,018.5 feet and N 89°46' W, 11,564.7 feet to the corner post 1 of this claim.

The location work consisted of making the maps provided in NRS 517.040. Dated October 31 A.D., 1989, and filed in duplicate.

ATLAS PRECIOUS METALS INC.
Suite 3150
370 17th Street
Denver, Colorado 80202

By: Terry Zenk
Agent
Locator-

STATE OF WYOMING)
COUNTY OF FREMONT) SS

Sworn to and acknowledged before me this 13th day of November 1989
Terry Zenk as Agent for ATLAS PRECIOUS METALS INC.

Commission Expires:
November 30, 1992

Constance A. Trichman
Notary Public
Constance A. Trichman Notary Public
County of Fremont State of Wyoming
My Comm. Exp. Expires Nov. 30, 1992

BOOK 206 PAGE 25

130713

RECORDED AT THE REQUEST OF
BOOK 206 PAGE 026
Atlas Metals
78 NOV 16 P230
FILE NO 130713
FURTHER TO BE FILED
IN THE PUBLIC RECORDS
FILE NO 130713

CERTIFICATE OF LOCATION - MILL SITE - NEVADA

THE UNDERSIGNED, hereby certifies that ATLAS PRECIOUS METALS INC., by its Agent, the undersigned, does hereby locate the PM 37 Mill Site claim on the 27th day of September, 1989, situated in the Unknown Mining District, Eureka County, Nevada.

Said claim is located in the NE Quarter, Section 9 Township 22 North, Range 50 East, Mt. Diablo P.M. and more particularly described as follows, to wit:

Beginning at the corner post No. 1,
 1. 360 feet in a S 0° 07' E direction to Post No. 2, marked - PM 37 -2
 2. 300 feet in a N 89° 46' W direction to Post No. 3, marked - PM 37 -3
 3. 300 feet in a N 89° 46' W direction to Post No. 4, marked - PM 37 -4
 4. 360 feet in a N 0° 07' W direction to Post No. 5, marked - PM 37 -5
 5. 300 feet in a S 89° 46' E direction to Post No. 6, marked - PM 37 -6
 6. 300 feet in a S 89° 46' E direction to Post No. 1, marked - PM 37 -1
 Point of beginning, containing 4.96 acres, with all posts being 4' wood posts.

The notice of location is posted on the NE corner, Post No. 1.

The name of the mining claim of which ATLAS PRECIOUS METALS INC. is the proprietor is WI 71, located in the SW(NW)(SE)(NE)(Quarter)Section(s) 10)(4)(9), T.22N., R.50E., Mt. Diablo P.M.
 To tie this claim to the Public Survey, begin at the Southeast corner, 14, Township 22 North, Range 50 East, Mt. Diablo P.M., bear 07° W, 10,658.5 feet and N 89° 46' W, 12,164.7 feet to the corner post 1 of this claim.

The location work consisted of making the maps provided in NRS 517.040. Dated October 31 A.D., 1989, and filed in duplicate.


ATLAS PRECIOUS METALS INC.
 Suite 3150
 370 17th Street
 Denver, Colorado 80202

By: Terry Zenk
 Its Agent
 -Locator-

STATE OF WYOMING)
 COUNTY OF FREMONT) SS

Sworn to and acknowledged before me this 13th day of November 1989.
Terry Zenk as Agent for ATLAS PRECIOUS METALS INC.

Commission Expires:
November 30, 1992



BOOK 206 PAGE 026

RECORDED AT THE REQUEST OF
BOOK 206 PAGE 027,
Atlas Precious Metals Inc.
18 NOV 16 P230
OFFICIAL PUBLIC
FURNISH COUNTY RECORDS
M.M. PLEASANT BUILDING
FILE NO. 130714
130714

130714

CERTIFICATE OF LOCATION - MILL SITE - NEVADA

THE UNDERSIGNED, hereby certifies that ATLAS PRECIOUS METALS INC., by Agent, the undersigned, does hereby locate the PM 38 Mill Site on the 26th day of September, 1989, situated in the Unknown Mining District, Eschka County, Nevada.

Said claim is located in the NE Quarter, Section 9 Township 22 North, Range 50 East, Mt. Diablo P.M. and more particularly described as follows, to wit:

Beginning at the corner post No. 1,
ce. 360 feet in a S 0° 07' E direction to Post No. 2, marked - PM 38 -2
ce. 300 feet in a N 89° 46' W direction to Post No. 3, marked - PM 38 -3
ce. 300 feet in a N 89° 46' W direction to Post No. 4, marked - PM 38 -4
ce. 360 feet in a N 0° 07' W direction to Post No. 5, marked - PM 38 -5
ce. 300 feet in a S 89° 46' E direction to Post No. 6, marked - PM 38 -6
ce. 300 feet in a S 89° 46' E direction to Post No. 1, marked - PM 38 -1
point of beginning, containing 4.96 acres, with all posts being 4' wood posts.

The notice of location is posted on the NE corner, Post No. 1.

The name of the mining claim of which ATLAS PRECIOUS METALS INC. is the proprietor is WI 71, located in the SW(NW)(SE)(NE)(Quarter)Section(s) 11(4)(9), T. 22 N., R. 50 E., Mt. Diablo P.M.
To tie this Claim to the Public Survey, begin at the Southeast corner, Section 14, Township 22 North, Range 50 East, Mt. Diablo P.M., bear 07° W, 10,658.5 feet and N 89° 46' W, 11,564.7 feet to the corner post 1 of this claim.

The location work consisted of making the maps provided in NRS 517.040. dated October 31 A.D., 1989, and filed in duplicate.

ATLAS PRECIOUS METALS INC.
Suite 3150
370 17th Street
Denver, Colorado 80202

By: Terry Zenk
Agent
Locator-

STATE OF WYOMING)
COUNTY OF FREMONT) SS

Sworn to and acknowledged before me this 13th day of November 1989
Terry Zenk as Agent for ATLAS PRECIOUS METALS INC.

Commission Expires:
November 30, 1992

Connie A. Trichman
Notary Public
Connie A. Trichman Notary Public
Country of Wyoming
My Commission Expires Nov. 30, 1992

RECORDED AT THE REQUEST OF
BOOK 206 PAGE 28
Atlas Precious Metals Inc.
130715
FRI NOV 16 2:30
OFFICIAL RECORDS
CLERK OF COUNTY CLERK
FURNACE COUNTY, NEVADA
FILE NO. 1136

130715

CERTIFICATE OF LOCATION - MILL SITE - NEVADA

THE UNDERSIGNED, hereby certifies that ATLAS PRECIOUS METALS INC., by Agent, the undersigned, does hereby locate the PM 39 Mill Site on the 1st day of October, 1989, situated in the Unknown Mining District, Eureka County, Nevada.

Said claim is located in the NW(SW) Quarter, Section 3(3), Township 22 North, Range 50 East, Mt. Diablo P.M. and more particularly described as follows, to wit:

beginning at the corner post No. 1,
ce, 360 feet in a S 0°07' E direction to Post No. 2, marked - PM 39 -2
ce, 300 feet in a N 89°46' W direction to Post No. 3, marked - PM 39 -3
ce, 300 feet in a N 89°46' W direction to Post No. 4, marked - PM 39 -4
ce, 360 feet in a N 0°07' W direction to Post No. 5, marked - PM 39 -5
ce, 300 feet in a S 89°46' E direction to Post No. 6, marked - PM 39 -6
ce, 300 feet in a S 89°46' E direction to Post No. 1, marked - PM 39 -1
point of beginning, containing 4.96 acres, with all posts being 4" x 4" wood posts

The notice of location is posted on the NE corner, Post No. 1.

The name of the mining claim of which ATLAS PRECIOUS METALS INC. is the proprietor is WI 164, located in the SE1/4(NW1/4), Section(s) 3(10), T. 22 N. R. 50 E., Mt. Diablo P.M.
To tie this Claim to the Public Survey, begin at the Southeast corner, Section 14, Township 22 North, Range 50 East, Mt. Diablo P.M., bear 107° W, 13,778.5 feet and N 89°46' W, 8584.7 feet to the corner post 1 of this claim.

The location work consisted of making the maps provided in NRS 517.040. dated October 31 A.D., 1989, and filed in duplicate.

ATLAS PRECIOUS METALS INC.
Suite 3150
370 17th Street
Denver, Colorado 80202

By: Terry Zenk
Agent
Locator-

STATE OF WYOMING)
COUNTY OF FREMONT) SS

Sworn to and acknowledged before me this 13th day of November, 1989, Terry Zenk as Agent for ATLAS PRECIOUS METALS INC.

Commission Expires:
November 30, 1992

Connie A. Tishman
Notary Public
Connie A. Tishman, Notary Public
County of Fremont State of Wyoming
My Comm. expires Nov. 30, 1992

130716

RECORDED AT THE RECORDER'S
BOOK 206 PAGE 029
Atlas Precious
Metals
NOV 16 P2 30
FILE NO 130716
ATLAS PRECIOUS METALS INC.
MILL SITE
MILL SITE

CERTIFICATE OF LOCATION - MILL SITE - NEVADA

THE UNDERSIGNED, hereby certifies that ATLAS PRECIOUS METALS INC., by Agent, the undersigned, does hereby locate the PM 40 Mill Site claim on the 1st day of October, 1989, situated in the Unknown Mining District, Eureka County, Nevada.

Said claim is located in the NW(SW) Quarter, Section 3(3) Township 22 North, Range 50 East, Mt. Diablo P.M. and more particularly described as follows, to wit:

Beginning at the corner post No. 1,
 1. 360 feet in a S 0°07' E direction to Post No. 2, marked - PM 40 -2
 2. 300 feet in a N 89°46' W direction to Post No. 3, marked - PM 40 -3
 3. 300 feet in a N 89°46' W direction to Post No. 4, marked - PM 40 -4
 4. 360 feet in a N 0°07' W direction to Post No. 5, marked - PM 40 -5
 5. 300 feet in a S 89°46' E direction to Post No. 6, marked - PM 40 -6
 6. 300 feet in a S 89°46' E direction to Post No. 1, marked - PM 40 -1
 A point of beginning, containing 4.96 acres, with all posts being 4" X 4" wood posts

The notice of location is posted on the NE corner, Post No. 1.

The name of the mining claim of which ATLAS PRECIOUS METALS INC. is the proprietor is WI 164, located in the SE1/4(NW1/4), Section(s) 3(10), T. 22 N. 50 E., Mt. Diablo P.M.
 To tie this Claim to the Public Survey, begin at the Southeast corner, Section 14, Township 22 North, Range 50 East, Mt. Diablo P.M., bear 0°07' W, 13,778.5 feet and N 89°46' W, 7984.7 feet to the corner post 1 of this claim.

The location work consisted of making the maps provided in NRS 517.040. Dated October 31 A.D., 1989, and filed in duplicate.

ATLAS PRECIOUS METALS INC.
 Suite 3150
 370 17th Street
 Denver, Colorado 80202


By: Terry Zenk
 Agent
 -Locator-

STATE OF WYOMING)
 COUNTY OF FREMONT) SS

Sworn to and acknowledged before me this 13th day of November 1989
Terry Zenk as Agent for ATLAS PRECIOUS METALS INC.

Connie A. Titelman
 Notary Public

Commission Expires:
November 30, 1992



BOOK 206 PAGE 029

130717

RECORDED AT THE REQUEST OF
BOOK 206 PAGE 330
Atlas Precious Metals Inc.
8, NW 16 P230
130717
FEE NO. 130717
FEE NO. 130717

CERTIFICATE OF LOCATION - MILL SITE - NEVADA

THE UNDERSIGNED, hereby certifies that ATLAS PRECIOUS METALS INC., by Agent, the undersigned, does hereby locate the PM 41 Mill Site on the 1st day of October, 1989, situated in the Unknown Mining District, Eureka County, Nevada.

Said claim is located in the SW Quarter, Section 3, Township 22 North, Range 50 East, Mt. Diablo P.M. and more particularly described as follows, to wit:

Beginning at the corner post No. 1,
ce, 360 feet in a S 0°07' E direction to Post No. 2, marked - PM 41 - 2
ce, 300 feet in a N 89°46' W direction to Post No. 3, marked - PM 41 - 3
ce, 300 feet in a N 89°46' W direction to Post No. 4, marked - PM 41 - 4
ce, 360 feet in a N 0°07' W direction to Post No. 5, marked - PM 41 - 5
ce, 300 feet in a S 89°46' E direction to Post No. 6, marked - PM 41 - 6
ce, 300 feet in a S 89°46' E direction to Post No. 1, marked - PM 41 - 1
point of beginning, containing 4.96 acres, with all posts being X 4' wood posts

The notice of location is posted on the NE corner, Post No. 1.

The name of the mining claim of which ATLAS PRECIOUS METALS INC. is the proprietor is WI 164, located in the SE 1/4 (NE 1/4), Section(s) 3 (10), T. 22 N. R. 50 E., Mt. Diablo P.M.
To tie this Claim to the Public Survey, begin at the Southeast corner, Section 14, Township 22 North, Range 50 East, Mt. Diablo P.M., bear 07° W, 13,418.5 feet and N 89°46' W, 8584.7 feet to the corner post of this claim.

The location work consisted of making the maps provided in NRS 517.040. dated October 31 A.D., 1989, and filed in duplicate.

ATLAS PRECIOUS METALS INC.
Suite 3150
370 17th Street
Denver, Colorado 80202


By: Terry Zenk
Agent
Locator-

STATE OF WYOMING)
COUNTY OF FREMONT) SS

Sworn to and acknowledged before me this 13th day of November, 1989,
Terry Zenk as Agent for ATLAS PRECIOUS METALS INC.

Connie A. Tilden

Commission Expires:
November 30, 1992



130718

RECORDED AT THE REC'D OF
BOOK 206 PAGE 031
Atlas Precious Metals
NOV 16 1989
130718
OFFICIAL RECORD
FURNISHED TO
BY
FILE NO.

CERTIFICATE OF LOCATION - MILL SITE - NEVADA

THE UNDERSIGNED, hereby certifies that ATLAS PRECIOUS METALS INC., by Agent, the undersigned, does hereby locate the PM 42 Mill Site on the 1st day of October, 1989, situated in the Unknown Mining District, Eureka County, Nevada.

Said claim is located in the SW Quarter, Section 3 Township 22 North, Range 50 East, Mt. Diablo P.M. and more particularly described as follows, to wit:

Beginning at the corner post No. 1,

ce. <u>360</u> feet in a <u>S 0°07' E</u> direction to Post No. 2, marked-	PM 42	-2
ce. <u>300</u> feet in a <u>N 89°46' W</u> direction to Post No. 3, marked-	PM 42	-3
ce. <u>300</u> feet in a <u>N 89°46' W</u> direction to Post No. 4, marked-	PM 42	-4
ce. <u>360</u> feet in a <u>N 0°07' W</u> direction to Post No. 5, marked-	PM 42	-5
ce. <u>300</u> feet in a <u>S 89°46' E</u> direction to Post No. 6, marked-	PM 42	-6
ce. <u>300</u> feet in a <u>S 89°46' E</u> direction to Post No. 1, marked-	PM 42	-1

point of beginning, containing 4.96 acres, with all posts being 4' wood posts

The notice of location is posted on the NE corner, Post No. 1

The name of the mining claim of which ATLAS PRECIOUS METALS INC. is the proprietor is WI 164, located in the SE 1/4 (NE 1/4), Section(s) 3 (10), T. 22 N. R. 50 E., Mt. Diablo P.M.
To tie this claim to the Public Survey, begin at the Southeast corner, Section 14, Township 22 North, Range 50 East, Mt. Diablo P.M., bear 07° W, 13,418.5 feet and N 89°46' W, 7984.7 feet to the corner post of this claim.

The location work consisted of making the maps provided in NRS 517.040, dated October 31 A.D., 1989, and filed in duplicate.

ATLAS PRECIOUS METALS INC.
Suite 3150
370 17th Street
Denver, Colorado 80202

By: Terry Zenk
Agent
Locator-

STATE OF WYOMING)
COUNTY OF FREMONT) SS

Subscribed to and acknowledged before me this 13th day of November, 1989, by Terry Zenk as Agent for ATLAS PRECIOUS METALS INC.

Commission Expires:
November 30, 1992

Connie A. Telford
Notary Public
Connie A. Telford Notary Public
County of Fremont State of Wyoming
My Commission Expires Nov. 30, 1992

BOOK 206 PAGE 031

130719

RECORDED AT THE REGISTRY
BOOK 206 PAGE 032
NOV 16 1989
Atlas Precious Metals
130719
FREMONT
CLERK
FEE \$10.00

CERTIFICATE OF LOCATION - MILL SITE NEVADA

THE UNDERSIGNED, hereby certifies that ATLAS PRECIOUS METALS INC., by its Agent, the undersigned, does hereby locate the PM 43 Mill Site Claim on the 2nd day of October, 1989, situated in the Unknown Mining District, Eureka County, Nevada.

Said claim is located in the SW Quarter, Section 3 Township 22 North, Range 50 East, Mt. Diablo P.M. and more particularly described as follows, to wit:

Beginning at the corner post No. 1,

Tn. <u>360</u> feet in a <u>S 0°07' E</u> direction to Post No. 2, marked - <u>PM 43</u>	-2
Tn. <u>300</u> feet in a <u>N 89°46' W</u> direction to Post No. 3, marked - <u>PM 43</u>	-3
Tn. <u>300</u> feet in a <u>N 89°46' W</u> direction to Post No. 4, marked - <u>PM 43</u>	-4
Tn. <u>360</u> feet in a <u>N 0°07' W</u> direction to Post No. 5, marked - <u>PM 43</u>	-5
Tn. <u>300</u> feet in a <u>S 89°46' E</u> direction to Post No. 6, marked - <u>PM 43</u>	-6
Tn. <u>300</u> feet in a <u>S 89°46' E</u> direction to Post No. 1, marked - <u>PM 43</u>	-1

Point of beginning, containing 4.96 acres, with all posts being 3 1/2 wood posts

A notice of location is posted on the NE corner, Post No. 1

The name of the mining claim of which ATLAS PRECIOUS METALS INC. is the proprietor is WI 164, located in the SE 1/4 (NE 1/4), Section(s) 3 (10), T. 22 N. R. E., Mt. Diablo P.M.

To tie this Claim to the Public Survey, begin at the Southeast corner, Station 14, Township 22 North, Range 50 East, Mt. Diablo P.M., bear N 7° W, 11,058.5 feet and N 89°46' W, 8584.7 feet to the corner post No. of this claim.

Location work consisted of making the maps provided in NRS 517.040, dated October 31 A.D., 1989, and filed in duplicate.


ATLAS PRECIOUS METALS INC.
Suite 3150
370 17th Street
Denver, Colorado 80202

By: [Signature]
Agent
Locator-

ST. OF WYOMING)
CO. OF FREMONT) SS

Witness to and acknowledged before me this 3th day of November 1989, by ERRY Zenk as Agent for ATLAS PRECIOUS METALS INC.

My Commission Expires:
March 30, 1992



BOOK 206 PAGE 032

130720

130720

RECORDED AT THE REGISTRATION
BOOK 206 PAGE 33
Atlas Precious Metals Inc.
89 NOV 16 P2:30
FILE NO. 130720
EUREKA COUNTY, NEVADA
MIN REBATE

CERTIFICATE OF LOCATION - MILL SITE - NEVADA

THE UNDERSIGNED, hereby certifies that ATLAS PRECIOUS METALS INC., by its Agent, the undersigned, does hereby locate the PM 44 Mill Site claim on the 1st day of October, 1989, situated in the Unknown Mining District, Eureka County, Nevada.

Said claim is located in the SW Quarter, Section 3 Township 22 North, Range 50 East, Mt. Diablo P.M. and more particularly described as follows, to wit:

Beginning at the corner post No. 1,
 thence, 360 feet in a S 0°07' E direction to Post No. 2, marked - PM 44 -2
 thence, 300 feet in a N 89°46' W direction to Post No. 3, marked - PM 44 -3
 thence, 300 feet in a N 89°46' W direction to Post No. 4, marked - PM 44 -4
 thence, 360 feet in a N 0°07' W direction to Post No. 5, marked - PM 44 -5
 thence, 300 feet in a S 89°46' E direction to Post No. 6, marked - PM 44 -6
 thence, 300 feet in a S 89°46' E direction to Post No. 1, marked - PM 44 -1
 the point of beginning, containing 4.96 acres, with all posts being 4" X 4" wood posts.

The notice of location is posted on the NE corner, Post No. 1.

The name of the mining claim of which ATLAS PRECIOUS METALS INC. is the proprietor is WI 164, located in the SE1/4(NE1/4), Section(s) 3(10), T. 22 N. R. 50 E., Mt. Diablo P.M.

To tie this Claim to the Public Survey, begin at the Southeast corner, Section 14, Township 22 North, Range 50 East, Mt. Diablo P.M., bear S 0°07' W, 13,058.5 feet and N 89°46' W, 7984.7 feet to the corner post No. 1 of this claim.

The location work consisted of making the maps provided in NRS 517.040. Dated October 31 A.D., 1989, and filed in duplicate.

ATLAS PRECIOUS METALS INC.
Suite 3150
370 17th Street
Denver, Colorado 80202

By:


Terry Zenk
Agent
Locator

STATE OF WYOMING)
COUNTY OF FREMONT) SS

Sworn to and acknowledged before me this 13th day of November 1989,
by Terry Zenk as Agent for ATLAS PRECIOUS METALS INC.

Connie A. Titchman
Notary Public

Commission Expires:
November 30, 1992



BOOK 206 PAGE 33

130721

RECORDED AT THE REQUEST OF
BOOK 206 PAGE 34
Atlas Precious Metals Inc.
BY NOV 16 PM 3:30
Mills
FREMONT
130721

CERTIFICATE OF LOCATION - MILL SITE - NEVADA

THE UNDERSIGNED, hereby certifies that ATLAS PRECIOUS METALS INC., by Agent, the undersigned, does hereby locate the PM 45 Mill Site on the 1st day of October, 1989, situated in the Unknown Mining District, Eureka County, Nevada.

Said claim is located in the SE(SW) Quarter, Section 3(3) Township 22 North, Range 50 East, Mt. Diablo P.M. and more particularly described as follows, to wit:

Beginning at the corner post No. 1,

to, <u>360</u> feet in a <u>S 0°07' E</u> direction to Post No. 2, marked - <u>PM 45</u>	-2
to, <u>300</u> feet in a <u>N 89°46' W</u> direction to Post No. 3, marked - <u>PM 45</u>	-3
to, <u>300</u> feet in a <u>N 89°46' W</u> direction to Post No. 4, marked - <u>PM 45</u>	-4
to, <u>360</u> feet in a <u>N 0°07' W</u> direction to Post No. 5, marked - <u>PM 45</u>	-5
to, <u>300</u> feet in a <u>S 89°46' E</u> direction to Post No. 6, marked - <u>PM 45</u>	-6
to, <u>300</u> feet in a <u>S 89°46' E</u> direction to Post No. 1, marked - <u>PM 45</u>	-1

Point of beginning, containing 4.96 acres, with all posts being 4 wood posts

The notice of location is posted on the NE corner, Post No. 1

The name of the mining claim of which ATLAS PRECIOUS METALS INC. is the proprietor is WI 164, located in the SE1/4(NE1/4), Section(s) 3(10), T. 22 N. R. 50 E., Mt. Diablo P.M.
To tie this Claim to the Public Survey, begin at the Southeast corner, Section 14, Township 22 North, Range 50 East, Mt. Diablo P.M., bear 07° W. 11,058.5 feet and N 89°46' W. 7384.7 feet to the corner post of this claim.

The location work consisted of making the maps provided in NRS 517.040, dated October 31 A.D., 1989, and filed in duplicate.

ATLAS PRECIOUS METALS INC.
Suite 3150
370 17th Street
Denver, Colorado 80202


By: Terry Zenk
Agent
Locator-

STATE OF WYOMING)
COUNTY OF FREMONT) SS

Witnessed to and acknowledged before me this 13th day of November, 1989, by Terry Zenk as Agent for ATLAS PRECIOUS METALS INC.

Connie A. Tishman
Notary Public

Commission Expires:
November 30, 1992



BOOK 206 PAGE 34

130722

RECORDED AT THE RECORDS OF
BOOK 206 PAGE 035
DATE NOV 16 P2130
OFFICE OF THE CLERK
MINERAL RIGHTS DIVISION
FILE NO. 130722

CERTIFICATE OF LOCATION - MILL SITE - NEVADA

THE UNDERSIGNED, hereby certifies that ATLAS PRECIOUS METALS INC., by Agent, the undersigned, does hereby locate the PM 46 Mill Site in on the 1st day of October, 1989, situated in the Unknown Mining District, Eureka County, Nevada.

Said claim is located in the SW Quarter, Section 3 Township 22 North, Range 50 East, Mt. Diablo P.M. and more particularly described as follows, to wit:

Beginning at the corner post No. 1,

ce. 360 feet in a S 0°07' E	direction to Post No. 2, marked-	PM 46	-2
ce. 300 feet in a N 89°46' W	direction to Post No. 3, marked-	PM 46	-3
ce. 300 feet in a N 89°46' W	direction to Post No. 4, marked-	PM 46	-4
ce. 360 feet in a N 0°07' W	direction to Post No. 5, marked-	PM 46	-5
ce. 300 feet in a S 89°46' E	direction to Post No. 6, marked-	PM 46	-6
ce. 300 feet in a S 89°46' E	direction to Post No. 1, marked-	PM 46	-1

point of beginning, containing 4.96 acres, with all posts being X 4' wood posts.

The notice of location is posted on the NE corner, Post No. 1.

The name of the mining claim of which ATLAS PRECIOUS METALS INC. is the proprietor is WI 164, located in the SE1/4(NE1/4), Section(s) 3(10), T. 22 N. 50 E., Mt. Diablo P.M.
To tie this Claim to the Public Survey, begin at the Southeast corner, Section 14, Township 22 North, Range 50 East, Mt. Diablo P.M., bear 0°07' W, 12,698.5 feet and N 89°46' W, 7984.7 feet to the corner post of this claim.

The location work consisted of making the maps provided in NRS 517.040. Dated October 31 A.D., 1989, and filed in duplicate.

ATLAS PRECIOUS METALS INC.
Suite 3150
370 17th Street
Denver, Colorado 80202

By: Terry Zenk
Its Agent
Locator-

STATE OF WYOMING)
COUNTY OF FREMONT) SS

Sworn to and acknowledged before me this 13th day of November 1989
Terry Zenk as Agent for ATLAS PRECIOUS METALS INC.

Commission Expires:
November 30, 1992

Connie A. Tishman
Notary Public
Connie A. Tishman Notary Public
County of Fremont State of Wyoming
My Commission Expires Nov. 30, 1992

BOOK 206 PAGE 035

130723

RECORDED AT THE REQUEST OF
BOOK 206 PAGE 36
130723
NOV 16 1989
OFFICE OF THE COUNTY CLERK
COUNTY OF FREMONT
STATE OF WYOMING
FILE NO.

CERTIFICATE OF LOCATION - MILL SITE

THE UNDERSIGNED, hereby certifies that ATLAS PRECIOUS METALS INC., by Agent, the undersigned, does hereby locate the PM 47 Mill Site claim on the 1st day of October, 1989, situated in the Unknown Mining District, Eureka County, Nevada.

Said claim is located in the SE(SW) Quarter, Section 3(3), Township 22 North, Range 50 East, Mt. Diablo P.M. and more particularly described as follows, to wit:

beginning at the corner post No. 1,

ce, 360 feet in a S 0°07' E	direction to Post No. 2, marked - PM 47	-2
ce, 300 feet in a N 89°46' W	direction to Post No. 3, marked - PM 47	-3
ce, 300 feet in a N 89°46' W	direction to Post No. 4, marked - PM 47	-4
ce, 360 feet in a N 0°07' W	direction to Post No. 5, marked - PM 47	-5
ce, 300 feet in a S 89°46' E	direction to Post No. 6, marked - PM 47	-6
ce, 300 feet in a S 89°46' E	direction to Post No. 1, marked - PM 47	-1

point of beginning, containing 4.96 acres, with all posts being X 4' wood posts

The notice of location is posted on the NE corner, Post No. 1

The name of the mining claim of which ATLAS PRECIOUS METALS INC. is the proprietor is WI 164, located in the SE1/4(NE1/4), Section(s) 3(10), T. 22 N. 50 E., Mt. Diablo P.M.
To tie this Claim to the Public Survey, begin at the Southeast corner, tion 14, Township 22 North, Range 50 East, Mt. Diablo P.M., bearing 07' W, 12,698.5 feet and N 89°46' W, 7384.7 feet to the corner post 1 of this claim.

The location work consisted of making the maps provided in NRS 517.040. Dated October 31 A.D., 1989, and filed in duplicate.

ATLAS PRECIOUS METALS INC.
Suite 3150
370 17th Street
Denver, Colorado 80202


By: Terry Zenk
Agent
-Locator-

STATE OF WYOMING)
COUNTY OF FREMONT) SS

Sworn to and acknowledged before me this 13th day of November 1989
Terry Zenk as Agent for ATLAS PRECIOUS METALS INC.

Connie A. Tilghman
Notary Public

Commission Expires:
November 30, 1992



BOOK 206 PAGE 36

130724

130724

RECORDED AT THE REQUEST OF
BOOK 206 PAGE 037
Atlas Precious Metals Inc.
89 NOV 16 P230
include
OFFICIAL RECORDS
FURNISHING
MINERAL RIGHTS
FILE NO.

CERTIFICATE OF LOCATION - MILL SITE - NEVADA

THE UNDERSIGNED, hereby certifies that ATLAS PRECIOUS METALS INC., by Agent, the undersigned, does hereby locate the PM 48 Mill Site in on the 2nd day of October, 1989, situated in the Unknown Mining District, Eureka County, Nevada.

Said claim is located in the SW Quarter, Section 3, Township 22 North, Range 50 East, Mt. Diablo P.M. and more particularly described as follows, to wit:

beginning at the corner post No. 1,
ce. 360 feet in a S 0°07' E direction to Post No. 2, marked - PM 48 -2
ce. 300 feet in a N 89°46' W direction to Post No. 3, marked - PM 48 -3
ce. 300 feet in a N 89°46' W direction to Post No. 4, marked - PM 48 -4
ce. 360 feet in a N 0°07' W direction to Post No. 5, marked - PM 48 -5
ce. 300 feet in a S 89°46' E direction to Post No. 6, marked - PM 48 -6
ce. 300 feet in a S 89°46' E direction to Post No. 1, marked - PM 48 -1

point of beginning, containing 4.96 acres, with all posts being X 4' wood posts

The notice of location is posted on the NE corner, Post No. 1

The name of the mining claim of which ATLAS PRECIOUS METALS INC. is the proprietor is WI 164, located in the SE 1/4 (NE 1/4), Section(s) 3(10), T. 22 N. 50 E., Mt. Diablo P.M.

To tie this Claim to the Public Survey, begin at the Southeast corner, Section 14, Township 22 North, Range 50 East, Mt. Diablo P.M., bear 0°07' W, 12,338.5 feet and N 89°46' W, 7984.7 feet to the corner post of this claim.

The location work consisted of making the maps provided in NRS 517.040. Dated October 31 A.D., 1989, and filed in duplicate.

ATLAS PRECIOUS METALS INC.
Suite 3150
370 17th Street
Denver, Colorado 80202


By: Terry Zenk
Its Agent
Locator-

STATE OF WYOMING)
COUNTY OF FREMONT) SS

Sworn to and acknowledged before me this 13th day of November 1989
Terry Zenk as Agent for ATLAS PRECIOUS METALS INC.

Connie A. Tighman
Notary Public

Commission Expires:
November 30, 1992



BOOK 206 PAGE 037

RECORDED AT THE REQUEST OF
BORN 206 PAGE 035
Quesada
89 NOV 16 P230
Yulda
OFFICE SECRETARY
FEDERAL BUREAU OF INVESTIGATION
WASHINGTON, D.C. 20535
FILE NO. 157-23
130725

THE UNDERSIGNED, hereby certifies that ATLAS PRECIOUS METALS INC., by
 its Agent, the undersigned, does hereby locate the PM 49 Mill Site
 on the 1st day of October, 1989, situated in the Unknown
 Mining District, Eureka County, Nevada.

beginning at the corner post No. 1,

The notice of location is posted on the NE corner, Post No. 1

To tie this Claim to the Public Survey, begin at the Southeast corner, Section 14, Township 22 North, Range 50 East, Mt. Diablo P.M., bear S 07° W, 12,698.5 feet and N 89° 46' W, 8584.7 feet to the corner post 1 of this claim.


ATLAS PRECIOUS METALS, INC.
Suite 3150
370 17th Street
Denver, Colorado 80202

By: Harry Zuck
Its Agent
-Locator-

Sworn to and acknowledged before me this 13th day of November 1989
Terry Zenk as Agent for ATLAS PRECIOUS METALS INC.

Conrad A. Thomas
Notary Public

Commission Expires:
November 30, 1992



BOOK 206 PAGE 038

130726

RECORDED AT THE REQUEST OF
 BOOK 206 PAGE 039
 Atlas Precious Metals
 NOV 16 P230
 Metals
 OFFICIAL RECORD
 FURNISHED BY
 FLS NO. 130726

CERTIFICATE OF LOCATION - MILL SITE - NEVADA

THE UNDERSIGNED, hereby certifies that ATLAS PRECIOUS METALS INC., by Agent, the undersigned, does hereby locate the PM 73 Mill Site on the 22nd day of September, 1989, situated in the Unknown Mining District, Eureka County, Nevada.

Said claim is located in the NW Quarter, Section 10, Township 22 North, Range 50 East, Mt. Diablo P.M. and more particularly described as follows, to wit:

Beginning at the corner post No. 1,

Go, <u>300</u> feet in a <u>S 2° W</u> direction to Post No. 2, marked - <u>PM 73</u> -2
Go, <u>300</u> feet in a <u>S 2° W</u> direction to Post No. 3, marked - <u>PM 73</u> -3
Go, <u>360</u> feet in a <u>N 89° 46' W</u> direction to Post No. 4, marked - <u>PM 73</u> -4
Go, <u>300</u> feet in a <u>N 2° E</u> direction to Post No. 5, marked - <u>PM 73</u> -5
Go, <u>300</u> feet in a <u>N 2° E</u> direction to Post No. 6, marked - <u>PM 73</u> -6
Go, <u>360</u> feet in a <u>S 89° 46' E</u> direction to Post No. 1, marked - <u>PM 73</u> -1

Point of beginning, containing 4.96 acres, with all posts being 1/4" wood posts.

The notice of location is posted on the NE corner, Post No. 1.

The name of the mining claim of which ATLAS PRECIOUS METALS INC. is the proprietor is WI 164, located in the SE1/4(NE1/4), Section(s) 3(10), T. 22 N. R. 50 E., Mt. Diablo P.M.

To tie this Claim to the Public Survey, begin at the Southeast corner, Section 14, Township 22 North, Range 50 East, Mt. Diablo P.M., bear 90° E, 9582.9 feet and N 89° 46' W, 10,418.7 feet to the corner post 1 of this claim.

The location work consisted of making the maps provided in NRS 517.040, dated October 31 A.D., 1989, and filed in duplicate.

ATLAS PRECIOUS METALS INC.
 Suite 3150
 370 17th Street
 Denver, Colorado 80202

By: Terry Zenk
 Agent
 Locator

STATE OF WYOMING)
 COUNTY OF FREMONT) SS

Sworn to and acknowledged before me this 3th day of November 1989
Terry Zenk as Agent for ATLAS PRECIOUS METALS INC.

Commission Expires:
November 30, 1992

Connie A. Tighman
 Notary Public
 Connie A. Tighman Notary Public
 County of Fremont State of Wyoming
 My Commission Expires Nov. 30, 1992

BOOK 206 PAGE 039

130727

RECORDED AT THE REQUEST OF
BOOK 206 PAGE 040
Atlas Precious Metals
NW 16 P230
Mills
OFFICIAL RECORDS
FREMONT COUNTY, NEVADA
FILE NO. 130727

CERTIFICATE OF LOCATION - MILL SITE - NEVADA

THE UNDERSIGNED, hereby certifies that ATLAS PRECIOUS METALS INC., by its Agent, the undersigned, does hereby locate the PM 74 Mill Site claim on the 22nd day of September, 1989, situated in the Unknown Mining District, Eureka County, Nevada.

Said claim is located in the NW Quarter, Section 10 Township 22 North, Range 50 East, Mt. Diablo P.M. and more particularly described as follows, to wit:

Beginning at the corner post No. 1,
thence, 300 feet in a S 2° W direction to Post No. 2, marked - PM 74 -2
thence, 300 feet in a S 2° W direction to Post No. 3, marked - PM 74 -3
thence, 360 feet in a N 89° 46' W direction to Post No. 4, marked - PM 74 -4
thence, 300 feet in a N 2° E direction to Post No. 5, marked - PM 74 -5
thence, 300 feet in a N 2° E direction to Post No. 6, marked - PM 74 -6
thence, 360 feet in a S 89° 46' E direction to Post No. 1, marked - PM 74 -1
The point of beginning, containing 4.96 acres, with all posts being 4" X 4" wood posts

The notice of location is posted on the NE corner, Post No. 1

The name of the mining claim of which ATLAS PRECIOUS METALS INC. is the proprietor is WI 164, located in the SE 1/4 (NE 1/4), Section(s) 3(10), T. 22 N. R. 50 E., Mt. Diablo P.M.

To tie this Claim to the Public Survey, begin at the Southeast corner, Section 14, Township 22 North, Range 50 East, Mt. Diablo P.M., bear N 2° 00' E, 8982.9 feet and N 89° 46' W, 10,418.7 feet to the corner post No. 1 of this claim.

The location work consisted of making the maps provided in NRS 517.040. Dated October 31 A.D., 1989, and filed in duplicate.

ATLAS PRECIOUS METALS INC.
Suite 3150
370 17th Street
Denver, Colorado 80202


By: Terry Zenk
U.S. Agent
Locator

STATE OF WYOMING)
COUNTY OF FREMONT) SS

Sworn to and acknowledged before me this 15th day of November 1989 by Terry Zenk as Agent for ATLAS PRECIOUS METALS INC.

Connie A. Titchman
Notary Public

My Commission Expires:
November 30, 1992



BOOK 206 PAGE 040

130728

RECORDED AT THE REQUEST OF
BOOK 206 PAGE 41
Atlas Precious Metals
89 NOV 16 P2 30
Notate
DEPT. OF LAND & NATURAL RESOURCES
SPECIAL INSTRUCTIONS
FILE NO. 130728
FILED

CERTIFICATE OF LOCATION - MILL SITE - NEVADA

THE UNDERSIGNED, hereby certifies that ATLAS PRECIOUS METALS INC., by Agent, the undersigned, does hereby locate the PM 75 Mill Site on the 23rd day of September, 1989, situated in the Unknown Mining District, Eureka County, Nevada.

Said claim is located in the NW(SW) Quarter, Section 10(10) Township 22 North, Range 50 East, Mt. Diablo P.M. and more particularly described as follows, to wit:

Beginning at the corner post No. 1,

to, <u>300</u> feet in a <u>S 2° W</u>	direction to Post No. 2, marked -	PM 75	-2
to, <u>300</u> feet in a <u>S 2° W</u>	direction to Post No. 3, marked -	PM 75	-3
to, <u>360</u> feet in a <u>N 89° 46' W</u>	direction to Post No. 4, marked -	PM 75	-4
to, <u>300</u> feet in a <u>N 2° E</u>	direction to Post No. 5, marked -	PM 75	-5
to, <u>300</u> feet in a <u>N 2° E</u>	direction to Post No. 6, marked -	PM 75	-6
to, <u>360</u> feet in a <u>S 89° 46' E</u>	direction to Post No. 1, marked -	PM 75	-1

point of beginning, containing 4.96 acres, with all posts being 4' wood posts

The notice of location is posted on the NE corner, Post No. 1.

The name of the mining claim of which ATLAS PRECIOUS METALS INC. is the proprietor is WI 164, located in the SE1/4(NE1/4), Section(s) 31(10), T. 22 N. R. 50 E., Mt. Diablo P.M.

To tie this Claim to the Public Survey, begin at the Southeast corner, Section 14, Township 22 North, Range 50 East, Mt. Diablo P.M., bear 100° E, 8382.9 feet and N 89° 46' W, 10,418.7 feet to the corner post No. 1 of this claim.

The location work consisted of making the maps provided in NRS 517.040. dated October 31 A.D., 1989, and filed in duplicate.

ATLAS PRECIOUS METALS INC.
Suite 3150
370 17th Street
Denver, Colorado 80202

By: Terry Zenk
Agent
Locator

SE OF WYOMING)
CITY OF FREMONT) SS

Witnessed to and acknowledged before me this 15th day of November 1989, by Terry Zenk as Agent for ATLAS PRECIOUS METALS INC.

Commission Expires:
November 30, 1992

Connie A. Trighman
Notary Public
Connie A. Trighman Notary Public
County of Fremont State of Wyoming
My Commission Expires Nov. 30, 1992

BOOK 206 PAGE 41

130729

RECORDED AT THE REGISTER
BOOK 206 PAGE 42
Atlas Precious Metals Inc.
79 NOV 16 1989
MULTIPLE
OFFICE OF THE
REGISTER
FREMONT
130729

CERTIFICATE OF LOCATION - MILL SITE

THE UNDERSIGNED, hereby certifies that ATLAS PRECIOUS METALS INC., by its Agent, the undersigned, does hereby locate the PM 76 Mill Site claim on the 22nd day of September, 1989, situated in the Unknown Mining District, Eureka County, Nevada.

Said claim is located in the NW Quarter, Section 10, Township 22 North, Range 50 East, Mt. Diablo P.M. and more particularly described as follows, to wit:

beginning at the corner post No. 1.

once, <u>300</u> feet in a <u>S 2° W</u> direction to Post No. 2, marked - <u>PM 76</u> - <u>2</u>
once, <u>300</u> feet in a <u>S 2° W</u> direction to Post No. 3, marked - <u>PM 76</u> - <u>3</u>
once, <u>360</u> feet in a <u>N 89° 46' W</u> direction to Post No. 4, marked - <u>PM 76</u> - <u>4</u>
once, <u>300</u> feet in a <u>N 2° E</u> direction to Post No. 5, marked - <u>PM 76</u> - <u>5</u>
once, <u>300</u> feet in a <u>N 2° E</u> direction to Post No. 6, marked - <u>PM 76</u> - <u>6</u>
once, <u>360</u> feet in a <u>S 89° 46' E</u> direction to Post No. 1, marked - <u>PM 76</u> - <u>1</u>

A point of beginning, containing 4.96 acres, with all posts being 4 4" wood posts

The notice of location is posted on the NE corner, Post No. 1.

The name of the mining claim of which ATLAS PRECIOUS METALS INC. is the proprietor is WI 164, located in the SE 1/4 (NE 1/4), Section(s) 3 (10), T. 22 N. 50 E., Mt. Diablo P.M.

To tie this Claim to the Public Survey, begin at the Southeast corner, Section 14, Township 22 North, Range 50 East, Mt. Diablo P.M., bear 2° 00' E, 9582.9 feet and N 89° 46' W, 10,058.7 feet to the corner post No. 1 of this claim.

The location work consisted of making the maps provided in NRS 517.040. Dated October 31 A.D., 1989, and filed in duplicate.

ATLAS PRECIOUS METALS INC.
Suite 3150
370 17th Street
Denver, Colorado 80202

By:

Terry Zenk
Agent
Locator

STATE OF WYOMING)
COUNTY OF FREMONT) SS

Sworn to and acknowledged before me this 13th day of November 1989, Terry Zenk as Agent for ATLAS PRECIOUS METALS INC.

Commission Expires:
November 30, 1992

Connie A. Tighman
Notary Public
Connie A. Tighman Notary Public
County of Fremont State of Wyoming
My Commission Expires Nov. 30, 1992

BOOK 206 PAGE 42

130730

RECORDED AT THE REQUEST OF
BOOK 206 PAGE 43
Atlas Precious Metals
NOV 16 P231
OFFICIAL RECORDS
EUREKA COUNTY, NEVADA
FILE NO. 130730
130730

CERTIFICATE OF LOCATION - MILL SITE - NEVADA

THE UNDERSIGNED, hereby certifies that ATLAS PRECIOUS METALS INC., by its Agent, the undersigned, does hereby locate the PM 77 Mill Site claim on the 22nd day of September, 1989, situated in the Unknown Mining District, Eureka County, Nevada.

Said claim is located in the NW Quarter, Section 10 Township 22 North, Range 50 East, Mt. Diablo P.M. and more particularly described as follows, to wit:

Beginning at the corner post No. 1,
thence, 300 feet in a S 2° W direction to Post No. 2, marked - PM 77 - -2
thence, 300 feet in a S 2° W direction to Post No. 3, marked - PM 77 - -3
thence, 360 feet in a N 89° 46' W direction to Post No. 4, marked - PM 77 - -4
thence, 300 feet in a N 2° E direction to Post No. 5, marked - PM 77 - -5
thence, 300 feet in a N 2° E direction to Post No. 6, marked - PM 77 - -6
thence, 360 feet in a S 89° 46' E direction to Post No. 1, marked - PM 77 - -1
The point of beginning, containing 4.96 acres, with all posts being 4" X 4" wood posts

The notice of location is posted on the NE corner, Post No. 1.

The name of the mining claim of which ATLAS PRECIOUS METALS INC. is the proprietor is WI 164, located in the SE 1/4 (NE 1/4), Section(s) 3(10), T. 22 N. R. 50 E., Mt. Diablo P.M.

To tie this Claim to the Public Survey, begin at the Southeast corner, Section 14, Township 22 North, Range 50 East, Mt. Diablo P.M., bear 2° 00' E, 8982.9 feet and N 89° 46' W, 10,058.7 feet to the corner post No. 1 of this claim.

The location work consisted of making the maps provided in NRS 517.040. Dated October 31 A.D., 1989, and filed in duplicate.


ATLAS PRECIOUS METALS INC.
Suite 3150
370 17th Street
Denver, Colorado 80202

By: Terry Zenk
Its Agent
Locator

STATE OF WYOMING)
COUNTY OF FREMONT) SS

Sworn to and acknowledged before me this 13th day of November 1989
by Terry Zenk as Agent for ATLAS PRECIOUS METALS INC.

My Commission Expires:
November 30, 1992



BOOK 206 PAGE 43

RECORDED AT THE REQUEST OF
BOOK 206 PAGE 44
Atlas Precious Metals
NOV 16 P231
FILE NO. 130731
EUREKA, CALIFORNIA
FEB 25 1989

130731

CERTIFICATE OF LOCATION - MILL SITE - NEVADA

THE UNDERSIGNED, hereby certifies that ATLAS PRECIOUS METALS INC., by Agent, the undersigned, does hereby locate the PM 78 Mill Site on the 23rd day of September, 1989, situated in the Unknown Mining District, Eureka County, Nevada.

and claim is located in the NW(SW) Quarter, Section 10(10) Township 22 North, Range 50 East, Mt. Diablo P.M. and more particularly described as follows, to wit:

Beginning at the corner post No. 1,

Ta. <u>300</u> feet in a <u>S 2° W</u>	direction to Post No. 2, marked - <u>PM 78</u>	<u>-2</u>
Ta. <u>300</u> feet in a <u>S 2° W</u>	direction to Post No. 3, marked - <u>PM 78</u>	<u>-3</u>
Ta. <u>360</u> feet in a <u>N 89° 46' W</u>	direction to Post No. 4, marked - <u>PM 78</u>	<u>-4</u>
Ta. <u>300</u> feet in a <u>N 2° E</u>	direction to Post No. 5, marked - <u>PM 78</u>	<u>-5</u>
Ta. <u>300</u> feet in a <u>N 2° E</u>	direction to Post No. 6, marked - <u>PM 78</u>	<u>-6</u>
Ta. <u>360</u> feet in a <u>S 89° 46' E</u>	direction to Post No. 1, marked - <u>PM 78</u>	<u>-1</u>

point of beginning, containing 4.96 acres, with all posts being 3 1/4 wood posts

" notice of location is posted on the NE corner, Post No. 1

The name of the mining claim of which ATLAS PRECIOUS METALS INC. is the proprietor is W1 164, located in the SE1/4(NE1/4), Section(s) 3(10), T. 22 N. R. E., Mt. Diablo P.M.

tie this claim to the Public Survey, begin at the Southeast corner, Stn 14, Township 22 North, Range 50 East, Mt. Diablo P.M., bear N 0° E, 8382.9 feet and N 89° 46' W, 10,058.7 feet to the corner post No. of this claim.

location work consisted of making the maps provided in NRS 517.040. dated October 31 A.D., 1989, and filed in duplicate.


ATLAS PRECIOUS METALS INC.
Suite 3150
370 17th Street
Denver, Colorado 80202

By: [Signature]
its Agent
Locator-

STATE OF WYOMING)
COUNTY OF FREMONT) SS

born to and acknowledged before me this 13th day of November 1989, by Garry Zenk as Agent for ATLAS PRECIOUS METALS INC.

My mission Expires:
Under 30, 1992



BOOK 206 PAGE 44

RECORDED AT THE REQUEST OF
BOOK 206 PAGE 45
Atlas Precious Metals
NOV 16 PM 31
FILE NO. 130732
6-25

130732

CERTIFICATE OF LOCATION - MILL SITE - NEVADA

THE UNDERSIGNED, hereby certifies that ATLAS PRECIOUS METALS INC., by its Agent, the undersigned, does hereby locate the PM 79 Mill Site Claim on the 21st day of September, 1989, situated in the Mining District, Eureka County, Nevada.

Said claim is located in the NW Quarter, Section 10, Township 22 North, Range 50 East, Mt. Diablo P.M. and more particularly described as follows, to wit:

Beginning at the corner post No. 1,

Thence, 300 feet in a S 0°07' E direction to Post No. 2, marked - PM 79	-2
Thence, 300 feet in a S 0°07' E direction to Post No. 3, marked - PM 79	-3
Thence, 360 feet in a N 89°46' W direction to Post No. 4, marked - PM 79	-4
Thence, 300 feet in a N 0°07' W direction to Post No. 5, marked - PM 79	-5
Thence, 300 feet in a N 0°07' W direction to Post No. 6, marked - PM 79	-6
Thence, 360 feet in a S 89°46' E direction to Post No. 1, marked - PM 79	-1

the point of beginning, containing 4.96 acres, with all posts being 34" X 4" wood posts.

The notice of location is posted on the NE corner, Post No. 1.

The name of the mining claim of which ATLAS PRECIOUS METALS INC. is the proprietor is WI 164, located in the SE 1/4 (NE 1/4), Section(s) 3(10), T. 22 N. R. 50 E., Mt. Diablo P.M.

To tie this Claim to the Public Survey, begin at the Southeast corner, Section 14, Township 22 North, Range 50 East, Mt. Diablo P.M., bear N 0°07' W, 10,178.5 feet and N 89°46' W, 9344.7 feet to the corner post No. 1 of this claim.

The location work consisted of making the maps provided in NRS 517.040. Dated October 31 A.D., 1989, and filed in duplicate.


ATLAS PRECIOUS METALS INC.
Suite 3150
370 17th Street
Denver, Colorado 80202

By: Terry Zenk
Its Agent
Locator

STATE OF WYOMING)
COUNTY OF FREMONT) SS

Sworn to and acknowledged before me this 15th day of November 1989 by Terry Zenk as Agent for ATLAS PRECIOUS METALS INC.

My Commission Expires:
November 30, 1992



BOOK 206 PAGE 45

130733

RECORDED AT THE REQUEST OF
 87M 206 PAGE 46
 Atlas Precious Metals
 89 NOV 16 P231
 130733
 FILE NO.

CERTIFICATE OF LOCATION - MILL SITE - NEVADA

THE UNDERSIGNED, hereby certifies that ATLAS PRECIOUS METALS INC., by Agent, the undersigned, does hereby locate the PM 80 Mill Site in on the 22nd day of September, 1989, situated in the Unknown Mining District, Eureka County, Nevada.

Said claim is located in the NW Quarter, Section 10, Township 22 North, Range 50 East, Mt. Diablo P.M. and more particularly described as follows, to wit:

Beginning at the corner post No. 1,

ce. 300 feet in a <u>S 2° W</u>	direction to Post No. 2, marked -	<u>PM 80</u>	<u>-2</u>
ce. 300 feet in a <u>S 2° W</u>	direction to Post No. 3, marked -	<u>PM 80</u>	<u>-3</u>
ce. 360 feet in a <u>N 89° 46' W</u>	direction to Post No. 4, marked -	<u>PM 80</u>	<u>-4</u>
ce. 300 feet in a <u>N 2° E</u>	direction to Post No. 5, marked -	<u>PM 80</u>	<u>-5</u>
ce. 300 feet in a <u>N 2° E</u>	direction to Post No. 6, marked -	<u>PM 80</u>	<u>-6</u>
ce. 360 feet in a <u>S 89° 46' E</u>	direction to Post No. 1, marked -	<u>PM 80</u>	<u>-1</u>

point of beginning, containing 4.96 acres, with all posts being 4 wood posts

The notice of location is posted on the NE corner, Post No. 1

The name of the mining claim of which ATLAS PRECIOUS METALS INC. is the proprietor is WI 164, located in the SE 1/4 (NE 1/4), Section(s) 3 (10), T. 22 N. R. 50 E., Mt. Diablo P.M.
 To tie this Claim to the Public Survey, begin at the Southeast corner, Section 14, Township 22 North, Range 50 East, Mt. Diablo P.M., bear 90° E, 9582.9 feet and N 89° 46' W, 9698.7 feet to the corner post 1 of this claim.

The location work consisted of making the maps provided in NRS 517.040. dated October 31 A.D., 1989, and filed in duplicate.

ATLAS PRECIOUS METALS INC.
 Suite 3150
 370 17th Street
 Denver, Colorado 80202

By: Terry Zenk
 Agent
 Locator

STATE OF WYOMING)
 COUNTY OF FREMONT) SS

Sworn to and acknowledged before me this 15th day of November, 1989, Terry Zenk as Agent for ATLAS PRECIOUS METALS INC.

Commission Expires:
November 30, 1992

Conrad A. Highman
 Notary Public
 Conrad A. Highman Notary Public
 County of FREMONT State of WYOMING
 My Commission Expires Nov. 30, 1992

BOOK 206 PAGE 46

130734

130734

RECORDED AT THE REQUEST OF
 BOOK 206 PAGE 47
 Atlas Precious Metals
 89 NOV 16 12:31
 130734
 DEPT. OF LAND & NATURAL RESOURCES
 DIVISION OF LANDS
 1000 N. 1ST ST. SUITE 100
 DENVER, CO 80202
 FILE NO. 130734

CERTIFICATE OF LOCATION - MILL SITE - NEVADA

THE UNDERSIGNED, hereby certifies that ATLAS PRECIOUS METALS INC., by Agent, the undersigned, does hereby locate the PM 81 Mill Site on the 22nd day of September, 1989, situated in the Unknown Mining District, Eureka County, Nevada.

Said claim is located in the NW Quarter, Section 10 Township 22 North, Range 50 East, Mt. Diablo P.M. and more particularly described as follows, to wit:

Beginning at the corner post No. 1,

Run, <u>300</u> feet in a <u>S 2° W</u> direction to Post No. 2, marked -	PM 81	-2
Run, <u>300</u> feet in a <u>S 2° W</u> direction to Post No. 3, marked -	PM 81	-3
Run, <u>360</u> feet in a <u>N 89° 46' W</u> direction to Post No. 4, marked -	PM 81	-4
Run, <u>300</u> feet in a <u>S 2° E</u> direction to Post No. 5, marked -	PM 81	-5
Run, <u>300</u> feet in a <u>S 2° E</u> direction to Post No. 6, marked -	PM 81	-6
Run, <u>360</u> feet in a <u>S 89° 46' E</u> direction to Post No. 1, marked -	PM 81	-1

Point of beginning, containing 4.96 acres, with all posts being 4" x 4" wood posts.

The notice of location is posted on the NE corner, Post No. 1.

The name of the mining claim of which ATLAS PRECIOUS METALS INC. is the proprietor is W1 164, located in the SE1/4(NE1/4), Section(s) 3(10), T. 22 N. S. 50 E., Mt. Diablo P.M.

To tie this Claim to the Public Survey, begin at the Southeast corner, Section 14, Township 22 North, Range 50 East, Mt. Diablo P.M., Bear 100° E, 8982.9 feet and N 89° 46' W, 9698.7 feet to the corner post 1 of this claim.

The location work consisted of making the maps provided in NRS 517.040. Dated October 31 A.D., 1989, and filed in duplicate.

ATLAS PRECIOUS METALS INC.
 Suite 3150
 370 17th Street
 Denver, Colorado 80202

By: Terry Zenk
 Agent
 Locator

STATE OF WYOMING)
 COUNTY OF FREMONT) SS

Sworn to and acknowledged before me this 13th day of November, 1989, Terry Zenk as Agent for ATLAS PRECIOUS METALS INC.

Commission Expires:
November 30, 1992

Connie A. Tichenor
 Notary Public
 Connie A. Tichenor, Notary Public
 County of Fremont State of Wyoming
 My Commission Expires Nov. 30, 1992

BOOK 206 PAGE 47

130735

130735

RECORDED AT THE REQUEST OF
BOOK 206 PAGE 48
NOV 16 1989
Filing
FILE NO.

CERTIFICATE OF LOCATION - MILL SITE - NEVADA

THE UNDERSIGNED, hereby certifies that ATLAS PRECIOUS METALS INC., by its Agent, the undersigned, does hereby locate the PM 82 Mill Site claim on the 23rd day of September, 1989, situated in the Unknown Mining District, Eureka County, Nevada.

Said claim is located in the NW(SW) Quarter, Section 10(10), Township 22 North, Range 50 East, Mt. Diablo P.M. and more particularly described as follows, to wit:

beginning at the corner post No. 1,

ence, <u>300</u> feet in a <u>S 2° W</u>	direction to Post No. 2, marked - PM 82	-2
ence, <u>300</u> feet in a <u>S 2° W</u>	direction to Post No. 3, marked - PM 82	-3
ence, <u>360</u> feet in a <u>N 89° 46' W</u>	direction to Post No. 4, marked - PM 82	-4
ence, <u>300</u> feet in a <u>N 2° E</u>	direction to Post No. 5, marked - PM 82	-5
ence, <u>300</u> feet in a <u>N 2° E</u>	direction to Post No. 6, marked - PM 82	-6
ence, <u>360</u> feet in a <u>S 89° 46' E</u>	direction to Post No. 1, marked - PM 82	-1

The point of beginning, containing 4.96 acres, with all posts being 4" X 4" wood posts.

The notice of location is posted on the NE corner, Post No. 1.

The name of the mining claim of which ATLAS PRECIOUS METALS INC. is the proprietor is WI 164, located in the SE 1/4 (NE 1/4), Section(s) 3(10), T. 22 N. R. 50 E., Mt. Diablo P.M.

To tie this Claim to the Public Survey, begin at the Southeast corner, Section 14, Township 22 North, Range 50 East, Mt. Diablo P.M., bear 2° 00' E, 8382.9 feet and N 89° 46' W, 9698.7 feet to the corner post No. 1 of this claim.

The location work consisted of making the maps provided in NRS 517.040. Dated October 31 A.D., 1989, and filed in duplicate.


ATLAS PRECIOUS METALS INC.
Suite 3150
370 17th Street
Denver, Colorado 80202

By: Terry Zenk
Agent
Locator

STATE OF WYOMING)
COUNTY OF FREMONT) SS

Sworn to and acknowledged before me this 13th day of November, 1989,
Terry Zenk as Agent for ATLAS PRECIOUS METALS INC.

Commission Expires:
November 30, 1992



BOOK 206 PAGE 48

130736

RECORDED AT THE REQUEST OF
BOOK 206 PAGE 07
Atto Puring
89 NOV 16 P2:31
Mutale
OFFICE ATTORNEY
MUTALE & ASSOCIATES
FILE NO. 11-63

THE UNDERSIGNED, hereby certifies that ATLAS PRECIOUS METALS INC., by its Agent, the undersigned, does hereby locate the PM 83 Mill Site on the 21st day of September, 1989, situated in the Unknown Mining District, Eureka County, Nevada.

Winning at the corner post No. 1,

The notice of location is posted on the NE corner, Post No.1

The location work consisted of making the maps provided in NRS 517.040.
Dated October 31 A.D., 1989, and filed in duplicate.

By: Larry Zuck
Its Agent
-Locator-

Sworn to and acknowledged before me this 13th day of November 1989
Terry Zenk as Agent for ATLAS PRECIOUS METALS INC.,

Connie C. Tichman

Notary Public
Connie A. Tichman Notary Public
County of _____ State of _____
Expiration _____
My Comm. Exp. Expires Nov. 30, 1992

RECORDED AT THE REQUEST OF
BOOK 206 PAGE 050
Atlas Precious Metals
80 NOV 16 P231
Office of the Recorder
EUREKA, CALIFORNIA
FILE NO. 130737

130737

CERTIFICATE OF LOCATION - MILL SITE - NEVADA

THE UNDERSIGNED, hereby certifies that ATLAS PRECIOUS METALS INC., by its Agent, the undersigned, does hereby locate the PM 84 Mill Site claim on the 22nd day of September, 1989, situated in the Unknown Mining District, Eureka County, Nevada.

Said claim is located in the NW Quarter, Section 10, Township 22 North, Range 50 East, Mt. Diablo P.M. and more particularly described as follows, to wit:

beginning at the corner post No. 1,
thence, 300 feet in a S 2° W direction to Post No. 2, marked - PM 84 - 2
thence, 300 feet in a S 2° W direction to Post No. 3, marked - PM 84 - 3
thence, 360 feet in a N 89° 46' W direction to Post No. 4, marked - PM 84 - 4
thence, 300 feet in a N 2° E direction to Post No. 5, marked - PM 84 - 5
thence, 300 feet in a N 2° E direction to Post No. 6, marked - PM 84 - 6
thence, 360 feet in a S 89° 46' E direction to Post No. 1, marked - PM 84 - 1
a point of beginning, containing 4.96 acres, with all posts being 4" x 4" wood posts

The notice of location is posted on the NE corner, Post No. 1.

The name of the mining claim of which ATLAS PRECIOUS METALS INC. is the proprietor is WI 164, located in the SE 1/4 (NE 1/4), Section(s) 3 (10), T. 22 N. 50 E., Mt. Diablo P.M.
To tie this Claim to the Public Survey, begin at the Southeast corner, Section 14, Township 22 North, Range 50 East, Mt. Diablo P.M., bear 90° 00' E, 9582.9 feet and N 89° 46' W, 9338.7 feet to the corner post 1 of this claim.

The location work consisted of making the maps provided in NRS 517.040. Dated October 31 A.D., 1989, and filed in duplicate.

ATLAS PRECIOUS METALS INC.
Suite 3150
370 17th Street
Denver, Colorado 80202

By: Terry Zenk
its Agent
-Locator-

STATE OF WYOMING)
COUNTY OF FREMONT) SS

Sworn to and acknowledged before me this 15th day of November 1989, Terry Zenk as Agent for ATLAS PRECIOUS METALS INC.

Commission Expires:
November 30, 1992

Conrad A. Trichman
Notary Public
Conrad A. Trichman Notary Public
County of Fremont State of Wyoming
My Commission Expires Nov. 30, 1992

RECORDED AT THE REQUEST OF
BOOK 206 PAGE 051
Atlas Precious Metals
9 NOV 16 P2:31
OFFICE OF THE
RECORDATION
F E M O
130738

130738

CERTIFICATE OF LOCATION - MILL SITE - NEVADA

THE UNDERSIGNED, hereby certifies that ATLAS PRECIOUS METALS INC., by its Agent, the undersigned, does hereby locate the PM 85 Mill Site Claim on the 22nd day of September, 1989, situated in the Unknown Mining District, Eureka County, Nevada.

Said claim is located in the NW Quarter, Section 10, Township 22 North, Range 50 East, Mt. Diablo P.M. and more particularly described as follows, to wit:

Beginning at the corner post No. 1,

Thence, <u>300</u> feet in a <u>S 2° W</u> direction to Post No. 2, marked - <u>PM 85</u> - <u>2</u>
Thence, <u>300</u> feet in a <u>S 2° W</u> direction to Post No. 3, marked - <u>PM 85</u> - <u>3</u>
Thence, <u>360</u> feet in a <u>N 89° 46' W</u> direction to Post No. 4, marked - <u>PM 85</u> - <u>4</u>
Thence, <u>300</u> feet in a <u>N 2° E</u> direction to Post No. 5, marked - <u>PM 85</u> - <u>5</u>
Thence, <u>300</u> feet in a <u>N 2° E</u> direction to Post No. 6, marked - <u>PM 85</u> - <u>6</u>
Thence, <u>360</u> feet in a <u>S 89° 46' E</u> direction to Post No. 1, marked - <u>PM 85</u> - <u>1</u>

the point of beginning, containing 4.96 acres, with all posts being 3 1/4" X 4" wood posts.

The notice of location is posted on the NE corner, Post No. 1.

The name of the mining claim of which ATLAS PRECIOUS METALS INC. is the proprietor is WI 164, located in the SE 1/4 (NE 1/4), Section(s) 3 (10), T. 22 N. R. 50 E., Mt. Diablo P.M.

To tie this Claim to the Public Survey, begin at the Southeast corner, Section 14, Township 22 North, Range 50 East, Mt. Diablo P.M., bear N 2° 00' E, 8982.9 feet and N 89° 46' W, 9138.7 feet to the corner post No. 1 of this claim.

The location work consisted of making the maps provided in NRS 517.040. Dated October 31 A.D., 1989, and filed in duplicate.

ATLAS PRECIOUS METALS INC.
Suite 3150
370 17th Street
Denver, Colorado 80202


By: Terry Zenk
Agent
Locator

STATE OF WYOMING)
COUNTY OF FREMONT) SS

Sworn to and acknowledged before me this 13th day of November 1989, by Terry Zenk as Agent for ATLAS PRECIOUS METALS INC.

My Commission Expires:
November 30, 1992

Cornie A. Tilghman
Notary Public



BOOK 206 PAGE 051

130739

RECORDED AT THE RECORDS DEPT.
BOOK 206 PAGE 52
Atlas Precious Metals Inc.
NW 16 P23
FILE NO. 130739

CERTIFICATE OF LOCATION - MILL SITE - NEVADA

THE UNDERSIGNED, hereby certifies that ATLAS PRECIOUS METALS INC., by its Agent, the undersigned, does hereby locate the PM 86 Mill Site claim on the 23rd day of September, 1989, situated in the Unknown Mining District, Eureka County, Nevada.

Said claim is located in the NW(SW) Quarter, Section 10(10), Township 22 North, Range 50 East, Mt. Diablo P.M. and more particularly described as follows, to wit:

Beginning at the corner post No. 1,
 1. 300 feet in a S 2° W direction to Post No. 2, marked - PM 86 -2
 2. 300 feet in a S 2° W direction to Post No. 3, marked - PM 86 -3
 3. 360 feet in a N 89° 46' W direction to Post No. 4, marked - PM 86 -4
 4. 300 feet in a N 2° E direction to Post No. 5, marked - PM 86 -5
 5. 300 feet in a N 2° E direction to Post No. 6, marked - PM 86 -6
 6. 360 feet in a S 89° 46' E direction to Post No. 1, marked - PM 86 -1
 A point of beginning, containing 4.96 acres, with all posts being X 4' wood posts

The notice of location is posted on the NE corner, Post No. 1.

The name of the mining claim of which ATLAS PRECIOUS METALS INC. is the proprietor is WI 164, located in the SE1/4(NE1/4), Section(s) 3(10), T. 22 N. 50 E., Mt. Diablo P.M.
 To tie this Claim to the Public Survey, begin at the Southeast corner, Section 14, Township 22 North, Range 50 East, Mt. Diablo P.M., bear 00° E, 8382.9 feet and N 89° 46' W, 9138.7 feet to the corner post 1 of this claim.

The location work consisted of making the maps provided in NRS 517.040. Dated October 31 A.D., 1989, and filed in duplicate.

ATLAS PRECIOUS METALS INC.
 Suite 3150
 170 17th Street
 Denver, Colorado 80202


By: Terry Zenk
 Its Agent
 Locator-

STATE OF WYOMING)
 COUNTY OF FREMONT) SS

Sworn to and acknowledged before me this 13th day of November, 1989.
Terry Zenk as Agent for ATLAS PRECIOUS METALS INC.

Connie A. Trighman

Commission Expires:
November 30, 1992



808K206 PAGE052

130710

130740

CERTIFICATE OF LOCATION - MILL SITE - NEVADA

THE UNDERSIGNED, hereby certifies that ATLAS PRECIOUS METALS INC., by its Agent, the undersigned, does hereby locate the PM 87 Mill Site claim on the 21st day of September, 1989, situated in the Unknown Mining District, Eureka County, Nevada.

Said claim is located in the NW Quarter, Section 10, Township 22 North, Range 50 East, Mt. Diablo P.M. and more particularly described as follows, to wit:

beginning at the corner post No. 1,

ence, 300 feet in a <u>S 0°07' E</u>	direction to Post No. 2, marked -	PM 87	-2
ence, 300 feet in a <u>S 0°07' E</u>	direction to Post No. 3, marked -	PM 87	-3
ence, 300 feet in a <u>N 69°46' W</u>	direction to Post No. 4, marked -	PM 87	-4
ence, 300 feet in a <u>N 0°07' W</u>	direction to Post No. 5, marked -	PM 87	-5
ence, 100 feet in a <u>N 0°07' W</u>	direction to Post No. 6, marked -	PM 87	-6
ence, 360 feet in a <u>S 89°46' E</u>	direction to Post No. 1, marked -	PM 87	-1

The point of beginning, containing 4.96 acres, with all posts being
"X 4" wood posts

The notice of location is posted on the NE corner, Post No. 1.

The name of the mining claim of which ATLAS PRECIOUS METALS INC. is the proprietor is WI 164, located in the SE1/4(NE1/4), Section(s) 3(10), T. 22 N. S. 50 E., Mt. Diablo P.M.

To tie this claim to the Public Survey, begin at the Southeast corner, Section 14, Township 22 North, Range 50 East, Mt. Diablo P.M., bear S 0°07' W, 10,178.5 feet and N 89°46' W, 8624.7 feet to the corner post of this claim.

The location work consisted of making the maps provided in NRS 517.040.
Dated October 31 A.D., 1989, and filed in duplicate.

ATLAS PRECIOUS METALS, INC.
Suite 3150
370 17th Street
Denver, Colorado 80202


By: James Zuck
FIS Agent
Locator-

STATE OF WYOMING)
COUNTY OF FREMONT) SS

Sworn to and acknowledged before me this 13th day of November 1989
Terry Zenk as Agent for ATLAS PRECIOUS METALS INC.

Connie O. Thomas
Society Public

Commission Expires:
November 30, 1992



BOOK 206 PAGE 053

130741

RECORDED AT THE RECORDER OF
BOOK 206 PAGE 054
21st day of November 1989
130741
FEB 16 1990
FEB 16 1990
FEB 16 1990

CERTIFICATE OF LOCATION - MILL SITE - NEVADA

THE UNDERSIGNED, hereby certifies that ATLAS PRECIOUS METALS INC., by its Agent, the undersigned, does hereby locate the PM 88 Mill Site Claim on the 21st day of September, 1989, situated in the Unknown Mining District, Eureka County, Nevada.

Said claim is located in the NW Quarter, Section 10 Township 22 North, Range 50 East, Mt. Diablo P.M. and more particularly described as follows, to wit:

Beginning at the corner post No. 1,

Thence, <u>300</u> feet in a <u>S 2° W</u> direction to Post No. 2, marked - <u>PM 88</u> -2
Thence, <u>300</u> feet in a <u>S 2° W</u> direction to Post No. 3, marked - <u>PM 88</u> -3
Thence, <u>360</u> feet in a <u>N 89° 46' W</u> direction to Post No. 4, marked - <u>PM 88</u> -4
Thence, <u>300</u> feet in a <u>N 2° E</u> direction to Post No. 5, marked - <u>PM 88</u> -5
Thence, <u>300</u> feet in a <u>N 2° E</u> direction to Post No. 6, marked - <u>PM 88</u> -6
Thence, <u>360</u> feet in a <u>S 89° 46' E</u> direction to Post No. 1, marked - <u>PM 88</u> -1

the point of beginning, containing 4.96 acres, with all posts being 3 1/4" X 4" wood posts.

The notice of location is posted on the NE corner, Post No. 1.

The name of the mining claim of which ATLAS PRECIOUS METALS INC. is the proprietor is WI 164, located in the SE1/4(NE1/4), Section(s) 3(10), T. 22 N. R. 50 E., Mt. Diablo P.M.

To tie this Claim to the Public Survey, begin at the Southeast corner, Section 14, Township 22 North, Range 50 East, Mt. Diablo P.M., bear N 2° 00' E, 9582.9 feet and N 89° 46' W, 8978.7 feet to the corner post No. 1 of this claim.

The location work consisted of making the maps provided in NRS 517.040. Dated October 31 A.D., 1989, and filed in duplicate.


ATLAS PRECIOUS METALS INC.
Suite 3150
370 17th Street
Denver, Colorado 80202

By: Terry Zenk
1st Agent
Locator

STATE OF WYOMING)
COUNTY OF FREMONT) SS

Sworn to and acknowledged before me this 13th day of November 1989 by Terry Zenk as Agent for ATLAS PRECIOUS METALS INC.

My Commission Expires:
November 30, 1992



BOOK 206 PAGE 054

130742

RECORDED AT THE REQUEST OF
BOOK 206 PAGE 055
2200 Nevada
NOV 16 P2:32
OFFICE OF THE
CLERK OF THE
JUDICIAL DEPARTMENT
SALT LAKE CITY, UTAH
FILE NO. 130742

CERTIFICATE OF LOCATION - MILL SITE - NEVADA

THE UNDERSIGNED, hereby certifies that ATLAS PRECIOUS METALS INC., by its Agent, the undersigned, does hereby locate the PM 89 Mill Site claim on the 22nd day of September, 1989, situated in the Unknown Mining District, Eureka County, Nevada.

Said claim is located in the NW Quarter, Section 10, Township 22 North, Range 50 East, Mt. Diablo P.M. and more particularly described as follows, to wit:

beginning at the corner post No. 1,

ence, <u>300</u> feet in a <u>S 2° W</u>	direction to Post No. 2, marked - PM 89	-2
ence, <u>300</u> feet in a <u>S 2° W</u>	direction to Post No. 3, marked - PM 89	-3
ence, <u>360</u> feet in a <u>N 89° 46' W</u>	direction to Post No. 4, marked - PM 89	-4
ence, <u>300</u> feet in a <u>N 2° E</u>	direction to Post No. 5, marked - PM 89	-5
ence, <u>300</u> feet in a <u>N 2° E</u>	direction to Post No. 6, marked - PM 89	-6
ence, <u>360</u> feet in a <u>S 89° 46' E</u>	direction to Post No. 1, marked - PM 89	-1

the point of beginning, containing 4.96 acres, with all posts being "X 4" wood posts

The notice of location is posted on the NE corner, Post No. 1

The name of the mining claim of which ATLAS PRECIOUS METALS INC. is the proprietor is MI 164, located in the SE1/4(NE1/4), Section(s) 3(10), T. 22 N. 50 E., Mt. Diablo P.M.

To tie this Claim to the Public Survey, begin at the Southeast corner, Section 14, Township 22 North, Range 50 East, Mt. Diablo P.M., bear 2°00' E, 8982.9 feet and N 89° 46' W, 8978.7 feet to the corner post No. 1 of this claim.

The location work consisted of making the maps provided in NRS 517.040. Dated October 31 A.D., 1989, and filed in duplicate.


ATLAS PRECIOUS METALS INC.
Suite 3150
370 17th Street
Denver, Colorado 80202

By: Terry Zenk
Agent
Locator

STATE OF WYOMING)
COUNTY OF FREMONT) SS

Sworn to and acknowledged before me this 13th day of November, 1989
Terry Zenk as Agent for ATLAS PRECIOUS METALS INC.

Commission Expires:
November 30, 1992



BOOK 206 PAGE 055

130743

130743

RECORDED AT THE REQUEST OF
BOOK 206 PAGE 056
Atlas Precious Metals Inc.
89 NOV 16 PM 3:32
FILE NO. 5635

CERTIFICATE OF LOCATION - MILL SITE - NEVADA

THE UNDERSIGNED, hereby certifies that ATLAS PRECIOUS METALS INC., by Agent, the undersigned, does hereby locate the PM 90 Mill Site on the 23rd day of September, 1989, situated in the Unknown Mining District, Eureka County, Nevada.

Said claim is located in the NW(SW) Quarter, Section 10(10), Township 22 North, Range 50 East, Mt. Diablo P.M. and more particularly described as follows, to wit:

Beginning at the corner post No. 1,

ce, <u>300</u> feet in a <u>S 2° W</u>	direction to Post No. 2, marked -	PM 90	-2
ce, <u>300</u> feet in a <u>S 2° W</u>	direction to Post No. 3, marked -	PM 90	-3
ce, <u>360</u> feet in a <u>N 89° 46' W</u>	direction to Post No. 4, marked -	PM 90	-4
ce, <u>300</u> feet in a <u>N 2° E</u>	direction to Post No. 5, marked -	PM 90	-5
ce, <u>300</u> feet in a <u>N 2° E</u>	direction to Post No. 6, marked -	PM 90	-6
ce, <u>360</u> feet in a <u>S 89° 46' E</u>	direction to Post No. 1, marked -	PM 90	-1

point of beginning, containing 4.96 acres, with all posts being 4' wood posts

The notice of location is posted on the NE corner, Post No. 1

The name of the mining claim of which ATLAS PRECIOUS METALS INC. is the proprietor is WI 164, located in the SE 1/4 (NE 1/4), Section(s) 3(10), T. 22 N. R. 50 E., Mt. Diablo P.M.
To tie this claim to the Public Survey, begin at the Southeast corner, Section 14, Township 22 North, Range 50 East, Mt. Diablo P.M., bear 00° E, 8382.9 feet and N 89° 46' W, 8978.7 feet to the corner post 1 of this claim.

The location work consisted of making the maps provided in NRS 517.040, dated October 31 A.D., 1989, and filed in duplicate.


ATLAS PRECIOUS METALS INC.
Suite 3150
370 17th Street
Denver, Colorado 80202

By: Terry Zenk
Agent
Locator-

SE OF WYOMING)
CITY OF FREMONT) SS

Subscribed to and acknowledged before me this 13th day of November 1989,
by Terry Zenk as Agent for ATLAS PRECIOUS METALS INC.

My Commission Expires:
November 30, 1992



BOOK 206 PAGE 056

130744

RECORDED AT THE REQUEST OF
 BDM 206 PAGE 57
 Atlas Precious Metals
 NOV 16 P232
 OFFICIAL RECORDS
 MINERAL COUNTY, NEVADA
 FILE NO. 130744
 REC 6 25

CERTIFICATE OF LOCATION - MILL SITE - NEVADA

THE UNDERSIGNED, hereby certifies that ATLAS PRECIOUS METALS INC., by its Agent, the undersigned, does hereby locate the PM 91 Mill Site claim on the 23rd day of September, 1989, situated in the Unknown Mining District, Eureka County, Nevada.

Said claim is located in the NW Quarter, Section 10, Township 22 North, Range 50 East, Mt. Diablo P.M. and more particularly described as follows, to wit:

Beginning at the corner post No. 1.

thence, 300 feet in a <u>S 2° W</u>	direction to Post No. 2, marked - PM 91	-2
thence, 300 feet in a <u>S 2° W</u>	direction to Post No. 3, marked - PM 91	-3
thence, 360 feet in a <u>N 89° 46' W</u>	direction to Post No. 4, marked - PM 91	-4
thence, 300 feet in a <u>N 2° E</u>	direction to Post No. 5, marked - PM 91	-5
thence, 300 feet in a <u>N 2° E</u>	direction to Post No. 6, marked - PM 91	-6
thence, 360 feet in a <u>S 89° 46' E</u>	direction to Post No. 1, marked - PM 91	-1

The point of beginning, containing 4.96 acres, with all posts being 4" X 4" wood posts

The notice of location is posted on the NE corner, Post No. 1.

The name of the mining claim of which ATLAS PRECIOUS METALS INC. is the proprietor is WI 164, located in the SE1/4(NE1/4), Section(s) 3(10), T. 22 N. R. 50 E., Mt. Diablo P.M.

To tie this Claim to the Public Survey, begin at the Southeast corner, Section 14, Township 22 North, Range 50 East, Mt. Diablo P.M., bear N 2° 00' E, 9582.9 feet and N 89° 46' W, 8618.7 feet to the corner post No. 1 of this claim.

The location work consisted of making the maps provided in NRS 517.040. Dated October 31 A.D., 1989, and filed in duplicate.

ATLAS PRECIOUS METALS INC.
 Suite 3150
 370 17th Street
 Denver, Colorado 80202

By: Terry Zenk
 its Agent
 -Locator-

STATE OF WYOMING)
 COUNTY OF FREMONT) SS

Sworn to and acknowledged before me this 15th day of November 1989 by Terry Zenk as Agent for ATLAS PRECIOUS METALS INC.

My Commission Expires:
November 30, 1992

Connie A. Therman
 Notary Public
 Connie A. Therman Notary Public
 County of Fremont State of Wyoming
 My Comm. Expires Nov. 30, 1992

BOOK 206 PAGE 57

130745

RECORDED AT THE REQUEST OF
BOOK 206 PAGE 058
Atlas Precious Metals Inc.
NOV 16 1989
OFFICE OF THE CLERK
COUNTY OF EUREKA
MINERAL RIGHTS
FILE NO. 130745

CERTIFICATE OF LOCATION - MILL SITE - NEVADA

THE UNDERSIGNED, hereby certifies that ATLAS PRECIOUS METALS INC., by Agent, the undersigned, does hereby locate the PM 92 Mill Site claim on the 22nd day of September, 1989, situated in the Unknown Mining District, Eureka County, Nevada.

Said claim is located in the NW Quarter, Section 10 Township 22 North, Range 50 East, Mt. Diablo P.M. and more particularly described as follows, to wit:

Beginning at the corner post No. 1,
 1. 300 feet in a S 2° W direction to Post No. 2, marked - PM 92 -2
 2. 300 feet in a S 2° W direction to Post No. 3, marked - PM 92 -3
 3. 360 feet in a N 89° 46' W direction to Post No. 4, marked - PM 92 -4
 4. 300 feet in a N 2° E direction to Post No. 5, marked - PM 92 -5
 5. 300 feet in a N 2° E direction to Post No. 6, marked - PM 92 -6
 6. 360 feet in a S 89° 46' E direction to Post No. 1, marked - PM 92 -1
 A point of beginning, containing 4.96 acres, with all posts being 4" x 4" wood posts.

The notice of location is posted on the NE corner, Post No. 1.

The name of the mining claim of which ATLAS PRECIOUS METALS INC. is the proprietor is WI 164, located in the SE1/4(NE1/4), Section(s) 3(10), T. 22 N. 50 E., Mt. Diablo P.M.
 To tie this Claim to the Public Survey, begin at the Southeast corner, Section 14, Township 22 North, Range 50 East, Mt. Diablo P.M., bear 00° E, 8982.9 feet and N 89° 46' W, 8618.7 feet to the corner post 1 of this claim.

The location work consisted of making the maps provided in NRS 517.040. Dated October 31 A.D., 1989, and filed in duplicate.

ATLAS PRECIOUS METALS INC.
Suite 3150
370 17th Street
Denver, Colorado 80202

By Terry Zenk
1st Agent
Locator-

STATE OF WYOMING)
COUNTY OF FREMONT) SS

Sworn to and acknowledged before me this 13th day of November 1989
Terry Zenk as Agent for ATLAS PRECIOUS METALS INC.

Commission Expires:
November 30, 1992

Connie A. Trighman
 Notary Public
 Connie A. Trighman Notary Public
 County of Fremont State of Wyoming
 My Commission Expires Nov. 30, 1992

BOOK 206 PAGE 058

130746

130746

RECORDED IN THE RECORDS OF
BOOK 206 PAGE 059
Atlas Precious Metals Inc.
NOV 16 1989
FAC NO. 615

CERTIFICATE OF LOCATION - MILL SITE - NEVADA

THE UNDERSIGNED, hereby certifies that ATLAS PRECIOUS METALS INC., by Agent, the undersigned, does hereby locate the PM 93 Mill Site on the 23rd day of September, 1989, situated in the Unknown Mining District, Eureka County, Nevada.

Said claim is located in the NW(SW) Quarter, Section 10(10), Township 22 North, Range 50 East, Mt. Diablo P.M. and more particularly described as follows, to wit:

Beginning at the corner post No. 1,

ce. 300 feet in a <u>S 2° W</u>	direction to Post No. 2, marked - <u>PM 93</u>	-2
ce. 300 feet in a <u>S 2° W</u>	direction to Post No. 3, marked - <u>PM 93</u>	-3
ce. 360 feet in a <u>N 89° 46' W</u>	direction to Post No. 4, marked - <u>PM 93</u>	-4
ce. 300 feet in a <u>N 2° E</u>	direction to Post No. 5, marked - <u>PM 93</u>	-5
ce. 300 feet in a <u>N 2° E</u>	direction to Post No. 6, marked - <u>PM 93</u>	-6
ce. 360 feet in a <u>S 89° 46' E</u>	direction to Post No. 1, marked - <u>PM 93</u>	-1

point of beginning, containing 4.96 acres, with all posts being X 4' wood posts.

The notice of location is posted on the NE corner, Post No. 1.

The name of the mining claim of which ATLAS PRECIOUS METALS INC. is the proprietor is WI 164, located in the SE1/4(NE1/4), Section(s) 3(10), T. 22 N. R. 50 E., Mt. Diablo P.M.
To tie this Claim to the Public Survey, begin at the Southeast corner, Section 14, Township 22 North, Range 50 East, Mt. Diablo P.M., bear 100° E., 8382.9 feet and N 89° 46' W., 8618.7 feet to the corner post 1 of this claim.

The location work consisted of making the maps provided in NRS 517.040. Dated October 31 A.D., 1989, and filed in duplicate.

ATLAS PRECIOUS METALS INC.
Suite 3150
370 17th Street
Denver, Colorado 80202

By: Terry Zenk
Agent
Locator

STATE OF WYOMING)
COUNTY OF FREMONT) SS

Sworn to and acknowledged before me this 13th day of November, 1989, Terry Zenk as Agent for ATLAS PRECIOUS METALS INC.

Commission Expires:
November 30, 1992

Connie A. Trighman
Notary Public
Connie A. Trighman Notary Public
County of Fremont State of Wyoming
My Commission Expires Nov. 30, 1992

BOOK 206 PAGE 059

130747

RECORDED AT THE REQUEST OF
BOOK 206 PAGE 060
Atlas Precious Metals Inc.
18 NOV 16 P232
Mile
OFFICIAL PUBLIC
FEE NO. 130747
11/13/89

CERTIFICATE OF LOCATION - MILL SITE - NEVADA

THE UNDERSIGNED, hereby certifies that ATLAS PRECIOUS METALS INC., by its Agent, the undersigned, does hereby locate the PM 94 Mill Site claim on the 24th day of September, 1989, situated in the Unknown Mining District, Eureka County, Nevada.

Said claim is located in the NE Quarter, Section 10 Township 22 North, Range 50 East, Mt. Diablo P.M. and more particularly described as follows, to wit:

beginning at the corner post No. 1,
ence, 160 feet in a S 0°07' E direction to Post No. 2, marked - PM 94 -2
ence, 300 feet in a N89°07' W direction to Post No. 3, marked - PM 94 -3
ence, 300 feet in a N89°07' W direction to Post No. 4, marked - PM 94 -4
ence, 360 feet in a N 0°07' W direction to Post No. 5, marked - PM 94 -5
ence, 300 feet in a S89°07' E direction to Post No. 6, marked - PM 94 -6
ence, 300 feet in a S89°07' E direction to Post No. 1, marked - PM 94 -1
The point of beginning, containing 4.96 acres, with all posts being
"X 4" wood posts

The notice of location is posted on the NE corner, Post No. 1.

The name of the mining claim of which ATLAS PRECIOUS METALS INC. is the proprietor is WI 164, located in the SE1/4(NE1/4), Section(s) 3(10), T. 22 N. 50 E., Mt. Diablo P.M.
To tie this Claim to the Public Survey, begin at the Southeast corner, Section 14, Township 22 North, Range 50 East, Mt. Diablo P.M., bear 0°07' W, 2881.3 feet and N 89°07' W, 6535.7 feet to the corner post No. 1 of this claim.

The location work consisted of making the maps provided in NRS 517.040. Dated October 31 A.D., 1989, and filed in duplicate.

ATLAS PRECIOUS METALS INC.
Suite 3150
370 17th Street
Denver, Colorado 80202


By: Terry Zenk
Agent
Locator-

STATE OF WYOMING)
COUNTY OF FREMONT) SS

Sworn to and acknowledged before me this 13th day of November 1989,
Terry Zenk as Agent for ATLAS PRECIOUS METALS INC.

Commission Expires:
November 30, 1992

Connie A. Tighman
Notary Public



130748

RECORDED AT THE REQUEST OF
BOOK 206 PAGE 061
ATLAS PRECIOUS METALS INC.
89 NOV 16 P2:32
FILE NO. 130748
FURNISHED TO THE
MINERAL COUNTY RECORDS
FURNISHED TO THE
FURNISHED TO THE

CERTIFICATE OF LOCATION - MILL SITE - NEVADA

THE UNDERSIGNED, hereby certifies that ATLAS PRECIOUS METALS INC., by its Agent, the undersigned, does hereby locate the PM 95 Mill Site claim on the 24th day of September, 1989, situated in the Unknown Mining District, Eureka County, Nevada.

Said claim is located in the NE Quarter, Section 10, Township 22 North, Range 50 East, Mt. Diablo P.M. and more particularly described as follows, to wit:

Beginning at the corner post No. 1,

thence, <u>360</u> feet in a <u>S 0°07' E</u> direction to Post No. 2, marked - PM 95	-2
thence, <u>300</u> feet in a <u>N 89°07' W</u> direction to Post No. 3, marked - PM 95	-3
thence, <u>300</u> feet in a <u>N 89°07' W</u> direction to Post No. 4, marked - PM 95	-4
thence, <u>360</u> feet in a <u>N 0°07' W</u> direction to Post No. 5, marked - PM 95	-5
thence, <u>300</u> feet in a <u>S 89°07' E</u> direction to Post No. 6, marked - PM 95	-6
thence, <u>300</u> feet in a <u>S 89°07' E</u> direction to Post No. 1, marked - PM 95	-1

The point of beginning, containing 4.96 acres, with all posts being 4" X 4" wood posts

The notice of location is posted on the NE corner, Post No. 1

The name of the mining claim of which ATLAS PRECIOUS METALS INC. is the proprietor is WI 164, located in the SE 1/4 (NE 1/4), Section(s) 3(10), T. 22 N. R. 50 E., Mt. Diablo P.M.

To tie this claim to the Public Survey, begin at the Southeast corner, Section 14, Township 22 North, Range 50 East, Mt. Diablo P.M., bear N 0°07' W, 9881.1 feet and N 89°07' W, 5935.7 feet to the corner post No. 1 of this claim.

The location work consisted of making the maps provided in NRS 517.040. Dated October 31 A.D., 1989, and filed in duplicate.


ATLAS PRECIOUS METALS INC.
Suite 3150
370 17th Street
Denver, Colorado 80202

By: Terry Zenk
Agent
Locator-

STATE OF WYOMING)
COUNTY OF FREMONT) SS

Sworn to and acknowledged before me this 31 day of November 1989 by Terry Zenk as Agent for ATLAS PRECIOUS METALS INC.

My Commission Expires:
November 30, 1992



BOOK 206 PAGE 061

130749

130749

RECORDED AT THE REQUEST OF
BOOK 206 PAGE 62
78 NOV 16 P2 32
Atlas Precious Metals
OFFICIAL RECORD
MINING CLAIM
FILE NO.

CERTIFICATE OF LOCATION - MILL SITE - NEVADA

THE UNDERSIGNED, hereby certifies that ATLAS PRECIOUS METALS INC., by its Agent, the undersigned, does hereby locate the PM 96 Mill Site claim on the 25th day of September, 1989, situated in the Unknown Mining District, Eureka County, Nevada.

Said claim is located in the NE Quarter, Section 10, Township 22 North, Range 50 East, Mt. Diablo P.M. and more particularly described as follows, to wit:

beginning at the corner post No. 1,

ence, 360 feet in a	S 0°07' E	direction to Post No. 2, marked -	PM 96	-2
ence, 300 feet in a	N 89°07' W	direction to Post No. 3, marked -	PM 96	-3
ence, 300 feet in a	N 89°07' W	direction to Post No. 4, marked -	PM 96	-4
ence, 360 feet in a	N 0°07' W	direction to Post No. 5, marked -	PM 96	-5
ence, 300 feet in a	S 89°07' E	direction to Post No. 6, marked -	PM 96	-6
ence, 300 feet in a	S 89°07' E	direction to Post No. 1, marked -	PM 96	-1

the point of beginning, containing 4.96 acres, with all posts being 4" X 4" wood posts

The notice of location is posted on the NE corner, Post No. 1

The name of the mining claim of which ATLAS PRECIOUS METALS INC. is the proprietor is WI 164, located in the SE1/4(NE1/4), Section(s) 3(10), T. 22 N. 50 E., Mt. Diablo P.M.

To tie this Claim to the Public Survey, begin at the Southeast corner, Section 14, Township 22 North, Range 50 East, Mt. Diablo P.M., bear 0°07' W, 9883.3 feet and N 89°07' W, 5335.7 feet to the corner post No. 1 of this claim.

The location work consisted of making the maps provided in NRS 517.040. Dated October 31 A.D., 1989, and filed in duplicate.


ATLAS PRECIOUS METALS INC.
Suite 3150
370 17th Street
Denver, Colorado 80202

By: Terry Zenk
Agent
Locator

STATE OF WYOMING)
COUNTY OF FREMONT) SS

Sworn to and acknowledged before me this 13th day of November 1989
Terry Zenk as Agent for ATLAS PRECIOUS METALS INC.

Commission Expires:
November 30, 1992



BOOK 206 PAGE 62

130750

130750

RECORDED AT THE REQUEST OF
BOOK 206 PAGE 063
Nevada
89 NOV 16 P2:32
OFFICIAL PUBLIC
RECORDS
FAC NO. 115/23

CERTIFICATE OF LOCATION - MILL SITE - NEVADA

THE UNDERSIGNED, hereby certifies that ATLAS PRECIOUS METALS INC., by its Agent, the undersigned, does hereby locate the PM 97 Mill Site claim on the 25th day of September, 1989, situated in the Unknown Mining District, Eureka County, Nevada.

Said claim is located in the NE Quarter, Section 10 Township 22 North, Range 50 East, Mt. Diablo P.M. and more particularly described as follows, to wit:

beginning at the corner post No. 1,
ence, 360 feet in a S 0°07' E direction to Post No. 2, marked - PM 97 -2
ence, 300 feet in a N 89°07' W direction to Post No. 3, marked - PM 97 -3
ence, 300 feet in a N 89°07' W direction to Post No. 4, marked - PM 97 -4
ence, 360 feet in a N 0°07' W direction to Post No. 5, marked - PM 97 -5
ence, 300 feet in a S 89°07' E direction to Post No. 6, marked - PM 97 -6
ence, 300 feet in a S 89°07' E direction to Post No. 1, marked - PM 97 -1
The point of beginning, containing 4.96 acres, with all posts being 1 X 4' wood posts.

The notice of location is posted on the NE corner, Post No. 1.

The name of the mining claim of which ATLAS PRECIOUS METALS INC. is the proprietor is WI 164, located in the SE1/4(NE1/4), Section(s) 3(10), T. 22 N. 50 E., Mt. Diablo P.M.
To tie this Claim to the Public Survey, begin at the Southeast corner, Section 14, Township 22 North, Range 50 East, Mt. Diablo P.M., bear 0°07' W, 9523.3 feet and N 89°07' W, 5935.7 feet to the corner post 1 of this claim.

The location work consisted of making the maps provided in NRS 517.040. Dated October 31 A.D., 1989, and filed in duplicate.

ATLAS PRECIOUS METALS INC.
Suite 3150
370 17th Street
Denver, Colorado 80202


By: Terry Zenk
Agent
Locator

STATE OF WYOMING)
COUNTY OF FREMONT) SS

Sworn to and acknowledged before me this 13th day of November, 1989.
Terry Zenk as Agent for ATLAS PRECIOUS METALS INC.

Commission Expires:
November 30, 1992

Conrad A. Trefmann
Notary Public



BOOK 206 PAGE 063

130751

RECORDED AT THE REQUEST OF
BOOK 206 PAGE 64
NOV 16 1989
OFFICE OF THE CLERK
FREMONT COUNTY, WYOMING
FILE NO. 130751

CERTIFICATE OF LOCATION - MILL SITE - NEVADA

THE UNDERSIGNED, hereby certifies that ATLAS PRECIOUS METALS INC., by its Agent, the undersigned, does hereby locate the PM 98 Mill Site claim on the 25th day of September, 1989, situated in the Unknown Mining District, Eureka County, Nevada.

Said claim is located in the NE Quarter, Section 10 Township 22 North, Range 50 East, Mt. Diablo P.M. and more particularly described as follows, to wit:

beginning at the corner post No. 1,

thence, <u>360</u> feet in a <u>S 0°07' E</u> direction to Post No. 2, marked - <u>PM 98</u>	-2
thence, <u>300</u> feet in a <u>N 89°07' W</u> direction to Post No. 3, marked - <u>PM 98</u>	-3
thence, <u>300</u> feet in a <u>N 89°07' W</u> direction to Post No. 4, marked - <u>PM 98</u>	-4
thence, <u>360</u> feet in a <u>N 0°07' W</u> direction to Post No. 5, marked - <u>PM 98</u>	-5
thence, <u>300</u> feet in a <u>S 89°07' E</u> direction to Post No. 6, marked - <u>PM 98</u>	-6
thence, <u>300</u> feet in a <u>S 89°07' E</u> direction to Post No. 1, marked - <u>PM 98</u>	-1

The point of beginning, containing 4.96 acres, with all posts being "X" 4' wood posts.

The notice of location is posted on the NE corner, Post No. 1.

The name of the mining claim of which ATLAS PRECIOUS METALS INC. is the proprietor is WI 164, located in the SE 1/4 (NE 1/4), Section(s) 3(10), T. 22 N. R. 50 E., Mt. Diablo P.M.

To tie this claim to the Public Survey, begin at the Southeast corner, Section 14, Township 22 North, Range 50 East, Mt. Diablo P.M., bear 0°07' W, 2223.3 feet and N 89°07' W, 5335.7 feet to the corner post No. 1 of this claim.

The location work consisted of making the maps provided in NRS 517.040. Dated October 31 A.D., 1989, and filed in duplicate.

ATLAS PRECIOUS METALS INC.
Suite 3150
170 17th Street
Denver, Colorado 80202


By: Terry Zenk
Agent
Locator-

STATE OF WYOMING)
COUNTY OF FREMONT) SS

Sworn to and acknowledged before me this 13th day of November, 1989, by Terry Zenk as Agent for ATLAS PRECIOUS METALS INC.

Connie A. Trichman
Notary Public

Commission Expires:
November 30, 1992



BOOK 206 PAGE 064

130752

RECORDED AT THE REQUEST OF
BOOK 206 PAGE 65
Atlas Precious Metals
89 NOV 16 P232
MILWAUKEE
DIRECTOR
COMMISSIONER
MINERAL RIGHTS
FILE NO. 130752

CERTIFICATE OF LOCATION - MILL SITE - NEVADA

THE UNDERSIGNED, hereby certifies that ATLAS PRECIOUS METALS INC., by its Agent, the undersigned, does hereby locate the PM 99 Mill Site claim on the 24th day of September, 1989, situated in the Unknown Mining District, Eureka County, Nevada.

Said claim is located in the NE(1/4) Quarter, Section 10(11), Township 22 North, Range 50 East, Mt. Diablo P.M. and more particularly described as follows, to wit:

Beginning at the corner post No. 1,

ence, 360 feet in a	S 0°07' E	direction to Post No. 2, marked-	PM 99	-2
ence, 300 feet in a	N 89°07' W	direction to Post No. 3, marked-	PM 99	-3
ence, 300 feet in a	N 89°07' W	direction to Post No. 4, marked-	PM 99	-4
ence, 360 feet in a	N 0°07' W	direction to Post No. 5, marked-	PM 99	-5
ence, 300 feet in a	S 89°07' E	direction to Post No. 6, marked-	PM 99	-6
ence, 300 feet in a	S 89°07' E	direction to Post No. 1, marked-	PM 99	-1

A point of beginning, containing 4.96 acres, with all posts being X 4' wood posts.

The notice of location is posted on the NE corner, Post No. 1.

The name of the mining claim of which ATLAS PRECIOUS METALS INC. is the proprietor is WI 164, located in the SE1/4(NE1/4), Section(s) 3(10), T. 22 N. 50 E., Mt. Diablo P.M.

To tie this Claim to the Public Survey, begin at the Southeast corner, Section 14, Township 22 North, Range 50 East, Mt. Diablo P.M., bear 07° W, 9523.3 feet and N 89°07' W, 4735.7 feet to the corner post 1 of this claim.

The location work consisted of making the maps provided in NRS 517.040. Dated October 31 A.D., 1989, and filed in duplicate.

ATLAS PRECIOUS METALS INC.
Suite 3150
370 17th Street
Denver, Colorado 80202

By: Terry Zenk
City Agent
Locator

STATE OF WYOMING)
COUNTY OF FREMONT) SS

Sworn to and acknowledged before me this 13th day of November 1989
Terry Zenk as Agent for ATLAS PRECIOUS METALS INC.

Commission Expires:
November 30, 1992

Connie A. Tichman
Notary Public
Connie A. Tichman Notary Public
Country of Fremont State of Wyoming
My Commission Expires Nov. 30, 1992

BOOK 206 PAGE 65

130753

RECORDED AT THE REQUEST OF
BOOK 206 PAGE 66
DATE NOV 16 1989
FILE NO. 130753

CERTIFICATE OF LOCATION - MILL SITE - NEVADA

THE UNDERSIGNED, hereby certifies that ATLAS PRECIOUS METALS INC., by its Agent, the undersigned, does hereby locate the PM 100 Mill Site claim on the 25th day of September, 1989, situated in the Unknown Mining District, Eureka County, Nevada.

Said claim is located in the NE Quarter, Section 10 Township 22 North, Range 50 East, Mt. Diablo P.M. and more particularly described as follows, to wit:

Beginning at the corner post No. 1,

ence, <u>360</u> feet in a <u>S 0° 07' E</u> direction to Post No. 2, marked -	<u>PM 100</u>	<u>-2</u>
ence, <u>300</u> feet in a <u>N 89° 07' W</u> direction to Post No. 3, marked -	<u>PM 100</u>	<u>-3</u>
ence, <u>300</u> feet in a <u>N 89° 07' W</u> direction to Post No. 4, marked -	<u>PM 100</u>	<u>-4</u>
ence, <u>360</u> feet in a <u>N 0° 07' W</u> direction to Post No. 5, marked -	<u>PM 100</u>	<u>-5</u>
ence, <u>300</u> feet in a <u>S 89° 07' E</u> direction to Post No. 6, marked -	<u>PM 100</u>	<u>-6</u>
ence, <u>300</u> feet in a <u>S 89° 07' E</u> direction to Post No. 1, marked -	<u>PM 100</u>	<u>-1</u>

point of beginning, containing 4.96 acres, with all posts being X 4' wood posts.

The notice of location is posted on the NE corner, Post No. 1.

The name of the mining claim of which ATLAS PRECIOUS METALS INC. is the proprietor is WL 164, located in the SE 1/4 (NE 1/4), Section(s) 3(10), T. 22 N. 50 E., Mt. Diablo P.M.
To tie this claim to the Public Survey, begin at the southeast corner, Section 14, Township 22 North, Range 50 East, Mt. Diablo P.M., bear 0° 07' W, 2162.3 feet and N 89° 07' W, 5935.7 feet to the corner post 1 of this claim.

The location work consisted of making the maps provided in NRS 517.040. Dated October 31 A.D., 1989, and filed in duplicate.

ATLAS PRECIOUS METALS INC.
Suite 3150
370 17th Street
Denver, Colorado 80202

By: Terry Zenk
Les Agent
-Locator-

STATE OF WYOMING)
COUNTY OF FREMONT) SS

Sworn to and acknowledged before me this 13th day of November 1989
Terry Zenk as Agent for ATLAS PRECIOUS METALS INC.

Commission Expires:
November 30, 1992

Connie A. Tichman
Notary Public
Connie A. Tichman Notary Public
County of Fremont State of Wyoming
My Commission Expires Nov. 30, 1992

BOOK 206 PAGE 66

RECORDED AT THE REQUEST OF
BOOK 206 PAGE 667
NOV 16 1989
Atlas Precious Metals
Mataca
OFFICIAL STATE OF NEVADA
CLERK OF COURTS
FILE NO. 130754
FELS 625

13075-1

CERTIFICATE OF LOCATION - MILL SITE - NEVADA

THE UNDERSIGNED, hereby certifies that ATLAS PRECIOUS METALS INC., by its Agent, the undersigned, does hereby locate the PM 101 Mill Site claim on the 25th day of September, 1989, situated in the Unknown Mining District, Eureka County, Nevada.

Said claim is located in the NE Quarter, Section 10 Township 22 North, Range 50 East, Mt. Diablo P.M. and more particularly described as follows, to-wit:

Beginning at the corner post No. 1,
ence, 360 feet in a S 0°07' E direction to Post No. 2, marked - PM 101 -2
ence, 300 feet in a N89°07' W direction to Post No. 3, marked - PM 101 -3
ence, 300 feet in a N89°07' W direction to Post No. 4, marked - PM 101 -4
ence, 360 feet in a N 0°07' W direction to Post No. 5, marked - PM 101 -5
ence, 300 feet in a S89°07' E direction to Post No. 6, marked - PM 101 -6
ence, 300 feet in a S89°07' E direction to Post No. 1, marked - PM 101 -1
The point of beginning, containing 4.96 acres, with all posts being "X" 4" wood posts

The notice of location is posted on the NE corner, Post No. 1.

The name of the mining claim of which ATLAS PRECIOUS METALS INC. is the proprietor is WL 164, located in the SE1/4(NE1/4), Section(s) 3(10), T. 22 N. R. 50 E., Mt. Diablo P.M.

To tie this Claim to the Public Survey, begin at the Southeast corner, Section 14, Township 22 North, Range 50 East, Mt. Diablo P.M., bear 0°07' W, 2163.3 feet and N89°07' W, 5335.7 feet to the corner post No. 1 of this claim.

The location work consisted of making the maps provided in NRS 517.040. Dated October 31 A.D., 1989, and filed in duplicate.

ATLAS PRECIOUS METALS INC.
Suite 3150
370 17th Street
Denver, Colorado 80202

By: Terry Zenk
Its Agent
-Locator-

STATE OF WYOMING)
COUNTY OF FREMONT) SS

Sworn to and acknowledged before me this 3rd day of November 1989,
Terry Zenk as Agent for ATLAS PRECIOUS METALS INC.

Connie A. Telfman
Notary Public
Connie A. Telfman Notary Public
County of Fremont State of Wyoming
My Commission Expires Nov. 30, 1992

My Commission Expires:
November 30, 1992

BOOK 206 PAGE 67

130755

130755

RECORDED AT THE REQUEST OF
BOOK 206 PAGE 68
ALL RIGHTS RESERVED
NOV 16 P232
OFFICE OF THE CLERK
COUNTY OF EUREKA
FILE NO. 130755

CERTIFICATE OF LOCATION - MILL SITE - NEVADA

THE UNDERSIGNED, hereby certifies that ATLAS PRECIOUS METALS INC., by Agent, the undersigned, does hereby locate the PM 102 Mill Site on the 24th day of September, 1989, situated in the Unknown Mining District, Eureka County, Nevada.

Said claim is located in the NE(NW) Quarter, Section 10(11), Township 22 North, Range 50 East, Mt. Diablo P.M. and more particularly described as follows, to wit:

Beginning at the corner post No. 1,

ce, 360 feet in a	S 0°07' E	direction to Post No. 2, marked -	PM 102	-2
ce, 300 feet in a	N 89°07' W	direction to Post No. 3, marked -	PM 102	-3
ce, 300 feet in a	N 89°07' W	direction to Post No. 4, marked -	PM 102	-4
ce, 360 feet in a	N 0°07' W	direction to Post No. 5, marked -	PM 102	-5
ce, 300 feet in a	S 89°07' E	direction to Post No. 6, marked -	PM 102	-6
ce, 300 feet in a	S 89°07' E	direction to Post No. 1, marked -	PM 102	-1

point of beginning, containing 4.96 acres, with all posts being 4' wood posts.

The notice of location is posted on the NE corner, Post No. 1.

The name of the mining claim of which ATLAS PRECIOUS METALS INC. is the proprietor is WI 164, located in the SE1/4(NW1/4), Section(s) 3(10), T. 22 N. R. 50 E., Mt. Diablo P.M.

To tie this Claim to the Public Survey, begin at the Southeast corner, Section 14, Township 22 North, Range 50 East, Mt. Diablo P.M., bear 07° W, 9162.3 feet and N 89°07' W, 4735.7 feet to the corner post 1 of this claim.

The location work consisted of making the maps provided in NRS 517.040. dated October 31 A.D., 1989, and filed in duplicate.


ATLAS PRECIOUS METALS INC.
Suite 3150
370 17th Street
Denver, Colorado 80202

By: Terry Zenk
Agent
Locator

STATE OF WYOMING)
COUNTY OF FREMONT) SS

Sworn to and acknowledged before me this 13th day of November, 1989,
Terry Zenk as Agent for ATLAS PRECIOUS METALS INC.

Commission Expires:
November 30, 1992



BOOK 206 PAGE 68

RECORDED AT THE REQUEST OF
BOOK 206 PAGE 069
Atlas Precious Metals
89 NOV 16 P232
OFFICIAL RECORDS
EUREKA COUNTY, NEVADA
FILE NO. 130756

130756

CERTIFICATE OF LOCATION - MILL SITE - NEVADA

THE UNDERSIGNED, hereby certifies that ATLAS PRECIOUS METALS INC., by its Agent, the undersigned, does hereby locate the PM 103 Mill Site Claim on the 25th day of September, 1989, situated in the Unknown Mining District, Eureka County, Nevada.

Said claim is located in the NE Quarter, Section 10 Township 22 North, Range 50 East, Mt. Diablo P.M. and more particularly described as follows, to wit:

Beginning at the corner post No. 1,
Thence, 360 feet in a S 0°07' E direction to Post No. 2, marked - PM 103 -2
Thence, 300 feet in a N 89°07' W direction to Post No. 3, marked - PM 103 -3
Thence, 300 feet in a N 89°07' W direction to Post No. 4, marked - PM 103 -4
Thence, 360 feet in a N 0°07' W direction to Post No. 5, marked - PM 103 -5
Thence, 300 feet in a S 89°07' E direction to Post No. 6, marked - PM 103 -6
Thence, 300 feet in a S 89°07' E direction to Post No. 1, marked - PM 103 -1
the point of beginning, containing 4.96 acres, with all posts being 14" X 4" wood posts

The notice of location is posted on the NE corner, Post No. 1.

The name of the mining claim of which ATLAS PRECIOUS METALS INC. is the proprietor is WI 164, located in the SE 1/4 (NE 1/4), Section(s) 3 (10), T. 22 N. R. 50 E., Mt. Diablo P.M.

To tie this Claim to the Public Survey, begin at the Southeast corner, Section 14, Township 22 North, Range 50 East, Mt. Diablo P.M., bear N 0°07' W, 8801.3 feet and N 89°07' W, 5235.7 feet to the corner post No. 1 of this claim.

The location work consisted of making the maps provided in NRS 517.040. Dated October 31 A.D., 1989, and filed in duplicate.

ATLAS PRECIOUS METALS INC.
Suite 3150
370 17th Street
Denver, Colorado 80202

By: Terry Zenk
Its Agent
-Locator-

STATE OF WYOMING)
COUNTY OF FREMONT) SS

Sworn to and acknowledged before me this 13th day of November 1989 by Terry Zenk as Agent for ATLAS PRECIOUS METALS INC.

My Commission Expires:
November 30, 1992

Conrad A. Tilgman
Notary Public
Conrad A. Tilgman Notary Public
County of Fremont State of Wyoming
My Commission Expires Nov. 30, 1992

130757

130757

RECORDED AT THE REQUEST OF
 BOOK 206 PAGE 070
 Atlas Precious Metals
 78 NOV 16 P232
 OFFICE OF THE CLERK
 COUNTY OF FREMONT
 STATE OF WYOMING
 FILE NO. 130757

CERTIFICATE OF LOCATION - MILL SITE - NEVADA

THE UNDERSIGNED, hereby certifies that ATLAS PRECIOUS METALS INC., by its Agent, the undersigned, does hereby locate the PM 104 Mill Site claim on the 25 day of September, 1989, situated in the Unknown Mining District, Eureka County, Nevada.

Said claim is located in the NE Quarter, Section 10, Township 22 North, Range 50 East, Mt. Diablo P.M. and more particularly described as follows, to wit:

Beginning at the corner post No. 1,

ence, <u>360</u> feet in a <u>S 0°07' E</u> direction to Post No. 2, marked - <u>PM 104</u>	-2
ence, <u>300</u> feet in a <u>N 89°07' W</u> direction to Post No. 3, marked - <u>PM 104</u>	-3
ence, <u>300</u> feet in a <u>N 89°07' W</u> direction to Post No. 4, marked - <u>PM 104</u>	-4
ence, <u>360</u> feet in a <u>N 0°07' W</u> direction to Post No. 5, marked - <u>PM 104</u>	-5
ence, <u>300</u> feet in a <u>S 89°07' E</u> direction to Post No. 6, marked - <u>PM 104</u>	-6
ence, <u>300</u> feet in a <u>S 89°07' E</u> direction to Post No. 1, marked - <u>PM 104</u>	-1

A point of beginning, containing 4.96 acres, with all posts being 4" X 4" wood posts

The notice of location is posted on the NE corner, Post No. 1.

The name of the mining claim of which ATLAS PRECIOUS METALS INC. is the proprietor is WI 164, located in the SE 1/4 (NE 1/4), Section(s) 3(10), T. 22 N. 50 E., Mt. Diablo P.M.

To tie this Claim to the Public Survey, begin at the Southeast corner, Section 14, Township 22 North, Range 50 East, Mt. Diablo P.M., bear 0°07' W, 8803.3 feet and N 89°07' W, 5335.7 feet to the corner post 1 of this claim.

The location work consisted of making the maps provided in NRS 517.040. Dated October 31 A.D., 1989, and filed in duplicate.

ATLAS PRECIOUS METALS INC.
 Suite 3150
 370 17th Street
 Denver, Colorado 80202

By: Terry Zenk
 Its Agent
 Locator-

STATE OF WYOMING)
 COUNTY OF FREMONT) SS

Sworn to and acknowledged before me this 13th day of November 1989
Terry Zenk as Agent for ATLAS PRECIOUS METALS INC.

Connie A. Thigman
 Notary Public
 Connie A. Thigman Notary Public
 County of Fremont State of Wyoming
 My Commission Expires Nov. 30, 1992

Commission Expires:
November 30, 1992

BOOK 206 PAGE 070

RECORDED AT THE REQUEST OF
BOOK 206 PAGE 071
Atlas Precious Metals
78 NOV 16 P232
OFFICIAL RECORDS
EUREKA COUNTY, NEVADA
FILE NO. 130758

130758

CERTIFICATE OF LOCATION - MILL SITE - NEVADA

THE UNDERSIGNED, hereby certifies that ATLAS PRECIOUS METALS INC., by its Agent, the undersigned, does hereby locate the PM 105 Mill Site claim on the 25th day of September, 1989, situated in the Unknown Mining District, Eureka County, Nevada.

Said claim is located in the NE(SE) Quarter, Section 10(10) Township 22 North, Range 50 East, Mt. Diablo P.M. and more particularly described as follows, to wit:

Beginning at the corner post No. 1,

- Thence, 360 feet in a S 0°07' E direction to Post No. 2, marked - PM 105 -2
- Thence, 300 feet in a N89°07' W direction to Post No. 3, marked - PM 105 -3
- Thence, 300 feet in a N89°07' W direction to Post No. 4, marked - PM 105 -4
- Thence, 360 feet in a N 0°07' W direction to Post No. 5, marked - PM 105 -5
- Thence, 300 feet in a S89°07' E direction to Post No. 6, marked - PM 105 -6
- Thence, 300 feet in a S89°07' E direction to Post No. 1, marked - PM 105 -1

the point of beginning, containing 4.96 acres, with all posts being 4" X 4" wood posts

The notice of location is posted on the NE corner, Post No. 1.

The name of the mining claim of which ATLAS PRECIOUS METALS INC. is the proprietor is WI 164, located in the SE1/4(NE1/4), Section(s) 3(10), T. 22 N. R. 50 E., Mt. Diablo P.M.

To tie this Claim to the Public Survey, begin at the Southeast corner, Section 14, Township 22 North, Range 50 East, Mt. Diablo P.M., bear N 0°07' W, 8443.3 feet and N 89°07' W, 5935.7 feet to the corner post No. 1 of this claim.

The location work consisted of making the maps provided in NRS 517.040. Dated October 31 A.D., 1989, and filed in duplicate.

ATLAS PRECIOUS METALS INC.
Suite 3150
370 17th Street
Denver, Colorado 80202


By: Terry Zenk
Its Agent
Locator-

STATE OF WYOMING)
COUNTY OF FREMONT) SS

Sworn to and acknowledged before me this 15th day of November, 1989, by Terry Zenk as Agent for ATLAS PRECIOUS METALS INC.

Connie A. Tishman
Notary Public

My Commission Expires:
November 30, 1992



130759

RECORDED AT THE REQUEST OF
BOOK 206 PAGE 072
Atlas Precious Metals
89 NOV 16 P2 32
Mills
OFFICE OF THE
CLERK OF THE
SUPERIOR COURT
COUNTY OF
EUREKA
FILE NO. 130759

CERTIFICATE OF LOCATION - MILL SITE - NEVADA

THE UNDERSIGNED, hereby certifies that ATLAS PRECIOUS METALS INC., by Agent, the undersigned, does hereby locate the PM 106 Mill Site claim on the 24th day of September, 1989, situated in the Unknown Mining District, Eureka County, Nevada.

Said claim is located in the NE(SE) Quarter, Section 10(10), Township 22 North, Range 50 East, Mt. Diablo P.M. and more particularly described as follows, to wit:

Beginning at the corner post No. 1,

thence, <u>360</u> feet in a <u>S 0°07' E</u> direction to Post No. 2, marked - <u>PM 106</u>	-2
thence, <u>300</u> feet in a <u>N 89°07' W</u> direction to Post No. 3, marked - <u>PM 106</u>	-3
thence, <u>300</u> feet in a <u>N 89°07' W</u> direction to Post No. 4, marked - <u>PM 106</u>	-4
thence, <u>360</u> feet in a <u>N 0°07' W</u> direction to Post No. 5, marked - <u>PM 106</u>	-5
thence, <u>300</u> feet in a <u>S 89°07' E</u> direction to Post No. 6, marked - <u>PM 106</u>	-6
thence, <u>300</u> feet in a <u>S 89°07' E</u> direction to Post No. 1, marked - <u>PM 106</u>	-1

point of beginning, containing 4.96 acres, with all posts being 4" X 4" wood posts.

The notice of location is posted on the NE corner, Post No. 1.

The name of the mining claim of which ATLAS PRECIOUS METALS INC. is the proprietor is WI 164, located in the SE1/4(NE1/4), Section(s) 3(10), T. 22 N. 50 E., Mt. Diablo P.M.

To tie this Claim to the Public Survey, begin at the Southeast corner, Section 14, Township 22 North, Range 50 East, Mt. Diablo P.M., bear 07° W, 8443.3 feet and N 89°07' W, 5335.7 feet to the corner post 1 of this claim.

The location work consisted of making the maps provided in NRS 517.040. Dated October 31 A.D., 1989, and filed in duplicate.

ATLAS PRECIOUS METALS INC.
Suite 3150
370 17th Street
Denver, Colorado 80202


By: Terry Zenk
Agent
Locator

STATE OF WYOMING)
COUNTY OF FREMONT) SS

Sworn to and acknowledged before me this 13th day of November 1989
Terry Zenk as Agent for ATLAS PRECIOUS METALS INC.

Commission Expires:
November 30, 1992

Connie A. Highman
Notary Public



BOOK 206 PAGE 072

130750

RECORDED AT THE REQUEST OF
DOOR 206 PAGE 073
Delta Division
NOV 16 P213Z
metad

OFFICIAL LETTER
EUROPEA COUNTY, NEVADA
FROM REB BATTALION, RENO
FILE NO. _____
FIS # 85
NEVADA

Atlas, P. 16 P2, 32
mela

TALS INC., by
Mill Site
Unknown

10
P.M. and more

1	107	-2
1	107	-3
1	107	-4
1	107	-5
1	107	-6
1	107	-1

107 -1
sts being

0.1

ALS INC. is the
3(10), T. 22

theast corner
P.M., bear
the corner post

In NRS 517.040.


INC.

November 1989
INC.

[Handwritten signature]

1c/

Tileman Notary Public
State of


 Titleman Notary Public
 State of
 Wyoming
 Commission Expires Nov. 30, 1992