

# LODE MINING CLAIM - LOCATION CERTIFICATE

TO WHOM IT MAY CONCERN: Please take notice that a lode mining claim was located as set forth below:

1. Name of this claim is MM-106
2. Said claim is situated in, T. 18 N. R. 53 E. 130931  
Section(s), SW $\frac{1}{4}$ , SE $\frac{1}{4}$  6, NW $\frac{1}{4}$ , NE $\frac{1}{4}$  7  
from the Mount Diablo Base and Meridian.
3. Said claims were originally located on the 2 day of Dec 1989,  
on which date a notice of location was posted.
4. The locator hereby locates and claims 1500 linear feet of this  
vein or lode, together with 300 linear feet on each side of  
this vein or lode including all extralateral rights allowed  
by law.  
General course of this vein or lode is Northerly and Southerly.
5. Beginning at the discovery monument, at which point this notice  
is posted, I hereby claim 750 linear feet in a North direction  
and 750 feet in a South direction.
6. Location of the discovery monument with reference to a  
permanent monument is as follows:  
From the SW Cor. Sec. 5 North 30' thence West 2820'
7. Claim boundaries are defined and can be readily traced on  
the ground. Discovery monuments, corners and side centers  
are marked by 4" P.V.C. pipe 5' in length. All posts contain  
designated markings.
8. This lode claim is held for all valuable minerals contained  
therein and it is the express intention of said locator to  
to explore and develop this lode claim.
9. The locator(s) declare that they are citizens of the United States  
and subject to claim location rights appertaining thereto.
10. Name and address of locator(s),

MERLIN MINING COMPANY  
American Towers Plaza  
46 West 300 South, Suite 200  
Salt Lake City, Utah 84101

11. Signature,

Joseph Owens as Agent for Merlin Mining Company

12.

RECORDING REQUESTED BY

Joseph Owens

13.

WHEN RECORDED MAIL TO

Joseph Owens  
4727 Fairfield Road  
Salt Lake City, Utah 84124

14.

COUNTY AND B.L.M. RECORDATION DATA

RECORDED AT THE REQUEST OF  
BOOK 206 PAGE 472  
Cody General  
50 JUN 5 10 21  
OFFICE OF THE CLERK  
SALT LAKE COUNTY  
MINERAL RECORDS  
FILE NO. 130931  
JUN 25

BOOK 206 PAGE 472

# LODE MINING CLAIM - LOCATION CERTIFICATE

TO WHOM IT MAY CONCERN: Please take notice that a lode mining claim was located as set forth below:

1. Name of this claim is MM-105 130932
2. Said claim is situated in, T. 18 N. R. 53 E.  
Section(s), SE 1/4 6, NE 1/4 7  
from the Mount Diablo Base and Meridian.
3. Said claims were originally located on the 2 day of Dec 1989,  
on which date a notice of location was posted.
4. The locator hereby locates and claims 1500 linear feet of this  
vein or lode, together with 300 linear feet on each side of  
this vein or lode including all extralateral rights allowed  
by law.  
General course of this vein or lode is Northerly and Southerly.
5. Beginning at the discovery monument, at which point this notice  
is posted, I hereby claim 750 linear feet in a North direction  
and 750 feet in a South direction.
6. Location of the discovery monument with reference to a  
permanent monument is as follows:  
From the SW Cor. Sec. 5 North 30' thence West 2220'
7. Claim boundaries are defined and can be readily traced on  
the ground. Discovery monuments, corners and side centers  
are marked by 4" P.V.C. pipe 5' in length. All posts contain  
designated markings.
8. This lode claim is held for all valuable minerals contained  
therein and it is the express intention of said locator to  
to explore and develop this lode claim.
9. The locator(s) declare that they are citizens of the United States  
and subject to claim location rights appertaining thereto.
10. Name and address of locator(s),

MERLIN MINING COMPANY  
American Towers Plaza  
46 West 300 South, Suite 200  
Salt Lake City, Utah 84101

11. Signature,

Joseph Owens as Agent for Merlin Mining Company

12.

RECORDING REQUESTED BY

Joseph Owens

13.

WHEN RECORDED MAIL TO

Joseph Owens  
4727 Fairfield Road  
Salt Lake City, Utah 84124

14.

COUNTY AND B.L.M. RECORDATION DATA

130932

OFFICIAL RECORD  
FUSHER COUNTY, UTAH  
FILE NO. 130932  
JAN 5 1990

RECORDED AT THE REQUEST OF  
BOOK 206 PAGE 473  
Joseph Owens  
JAN 5 1990

BOOK 206 PAGE 473

# LODE MINING CLAIM - LOCATION CERTIFICATE

TO WHOM IT MAY CONCERN: Please take notice that a lode mining claim was located as set forth below:

1. Name of this claim is MM-104
2. Said claim is situated in, T. 18 N. R. 53 E.  
Section(s), SE 1/4 6, NE 1/4 7  
from the Mount Diablo Base and Meridian.
3. Said claims were originally located on the 2 day of Dec 1989,  
on which date a notice of location was posted.
4. The locator hereby locates and claims 1500 linear feet of this  
vein or lode, together with 300 linear feet on each side of  
this vein or lode including all extralateral rights allowed  
by law.  
General course of this vein or lode is Northerly and Southerly.
5. Beginning at the discovery monument, at which point this notice  
is posted, I hereby claim 750 linear feet in a North direction  
and 750 feet in a South direction.
6. Location of the discovery monument with reference to a  
permanent monument is as follows:  
From the SW Cor. Sec. 5 North 30' thence West 1620'
7. Claim boundaries are defined and can be readily traced on  
the ground. Discovery monuments, corners and side centers  
are marked by 4" P.V.C. pipe 5' in length. All posts contain  
designated markings.
8. This lode claim is held for all valuable minerals contained  
therein and it is the express intention of said locator to  
to explore and develop this lode claim.
9. The locator(s) declare that they are citizens of the United States  
and subject to claim location rights appertaining thereto.
10. Name and address of locator(s).

MERLIN MINING COMPANY  
American Towers Plaza  
46 West 300 South, Suite 200  
Salt Lake City, Utah 84101

11. Signature,

Joseph Owens as Agent for Merlin Mining Company

12. RECORDING REQUESTED BY

Joseph Owens

13. WHEN RECORDED MAIL TO

Joseph Owens  
4727 Fairfield Road  
Salt Lake City, Utah 84124

14. COUNTY AND B.L.M. RECORDATION DATA

130933

RECORDED AT THE REQUEST OF  
FROM 206 PAGE 474  
Joseph Owens  
50 JAN-5 NO 21  
OFFICIAL RECORD  
BUREAU OF LAND MANAGEMENT  
FBI RECORDS SECTION  
FILE NO. 130933  
JAN 25

BOOK 206 PAGE 474



# LODE MINING CLAIM - LOCATION CERTIFICATE

TO WHOM IT MAY CONCERN: Please take notice that a lode mining claim was located as set forth below:

1. Name of this claim is MM-103
2. Said claim is situated in, T. 18 N. R. 53 E. 130931  
Section(s), SE 1/4 6, NE 1/4 7  
from the Mount Diablo Base and Meridian.
3. Said claims were originally located on the 2 day of Dec 1989,  
on which date a notice of location was posted.
4. The locator hereby locates and claims 1500 linear feet of this  
vein or lode, together with 300 linear feet on each side of  
this vein or lode including all extralateral rights allowed  
by law.  
General course of this vein or lode is Northerly and Southerly.
5. Beginning at the discovery monument, at which point this notice  
is posted, I hereby claim 750 linear feet in a North direction  
and 750 feet in a South direction.
6. Location of the discovery monument with reference to a  
permanent monument is as follows:  
From the SW Cor. Sec. 5 North 30° thence West 1020'
7. Claim boundaries are defined and can be readily traced on  
the ground. Discovery monuments, corners and side centers  
are marked by 4" P.V.C. pipe 5' in length. All posts contain  
designated markings.
8. This lode claim is held for all valuable minerals contained  
therein and it is the express intention of said locator to  
to explore and develop this lode claim.
9. The locator(s) declare that they are citizens of the United States  
and subject to claim location rights appertaining thereto.
10. Name and address of locator(s).

MERLIN MINING COMPANY  
American Towers Plaza  
46 West 300 South, Suite 200  
Salt Lake City, Utah 84101

11. Signature,

Joseph Owens as Agent for Merlin Mining Company

12. RECORDING REQUESTED BY

Joseph Owens

13. WHEN RECORDED MAIL TO

Joseph Owens  
4727 Fairfield Road  
Salt Lake City, Utah 84124

14. COUNTY AND B.L.M. RECORDATION DATA

RECORDED AT THE REQUEST OF  
BOOK 206 PAGE 475  
Joseph Owens  
30 JAN 5 10 21  
OFFICE OF THE  
CLERK OF THE  
COUNTY OF KANE  
ARIZONA  
FILED  
130931  
FEB 8 1990

BOOK 206 PAGE 475



# LODE MINING CLAIM - LOCATION CERTIFICATE

TO WHOM IT MAY CONCERN: Please take notice that a lode mining claim was located as set forth below:

130935

1. Name of this claim is MM-102
2. Said claim is situated in, T. 18 N. R. 53 E.  
Section(s), SE 1/4 6, NE 1/4 7  
from the Mount Diablo Base and Meridian.
3. Said claims were originally located on the 2 day of Dec 1989,  
on which date a notice of location was posted.
4. The locator hereby locates and claims 1500 linear feet of this  
vein or lode, together with 300 linear feet on each side of  
this vein or lode including all extralateral rights allowed  
by law.  
General course of this vein or lode is Northerly and Southerly.
5. Beginning at the discovery monument, at which point this notice  
is posted, I hereby claim 750 linear feet in a North direction  
and 750 feet in a South direction.
6. Location of the discovery monument with reference to a  
permanent monument is as follows:  
  
From the SW Cor. Sec. 5 North 30' thence West 420'
7. Claim boundaries are defined and can be readily traced on  
the ground. Discovery monuments, corners and side centers  
are marked by 4" P.V.C. pipe 5' in length. All posts contain  
designated markings.
8. This lode claim is held for all valuable minerals contained  
therein and it is the express intention of said locator to  
to explore and develop this lode claim.
9. The locator(s) declare that they are citizens of the United States  
and subject to claim location rights appertaining thereto.
10. Name and address of locator(s),

MERLIN MINING COMPANY  
American Towers Plaza  
46 West 300 South, Suite 200  
Salt Lake City, Utah 84101

11. Signature,

Joseph Owens as Agent for Merlin Mining Company

12. RECORDING REQUESTED BY

Joseph Owens

13. WHEN RECORDED MAIL TO

Joseph Owens  
4727 Fairfield Road  
Salt Lake City, Utah 84124

14. COUNTY AND B.L.M. RECORDATION DATA

130935  
OFFICIAL RECORD  
RECEIVED  
FILE NO. 130935  
FILE NO. 130935

RECORDED AT THE REQUEST OF  
NO. 206 PAGE 476  
JAN 5 1990

BOOK 206 PAGE 476

# LODE MINING CLAIM - LOCATION CERTIFICATE

TO WHOM IT MAY CONCERN: Please take notice that a lode mining claim was located as set forth below:

1. Name of this claim is MM-101
2. Said claim is situated in, T.18 N. R. 53 E. 130936  
Section(s), SW 1/4 5, SE 1/4 6, NE 1/4 7, NW 1/4 8  
from the Mount Diablo Base and Meridian.
3. Said claims were originally located on the 2-day of Dec 1989,  
on which date a notice of location was posted.
4. The locator hereby locates and claims 1500 linear feet of this  
vein or lode, together with 300 linear feet on each side of  
this vein or lode including all extralateral rights allowed  
by law.  
General course of this vein or lode is Northerly and Southerly.
5. Beginning at the discovery monument, at which point this notice  
is posted, I hereby claim 750 linear feet in a North direction  
and 750 feet in a South direction.
6. Location of the discovery monument with reference to a  
permanent monument is as follows:  
  
From the SW Cor. Sec. 5 North 30' thence East 180'
7. Claim boundaries are defined and can be readily traced on  
the ground. Discovery monuments, corners and side centers  
are marked by 4" P.V.C. pipe 5' in length. All posts contain  
designated markings.
8. This lode claim is held for all valuable minerals contained  
therein and it is the express intention of said locator to  
to explore and develop this lode claim.
9. The locator(s) declare that they are citizens of the United States  
and subject to claim location rights appertaining thereto.
10. Name and address of locator(s).

MERLIN MINING COMPANY  
American Towers Plaza  
46 West 300 South, Suite 200  
Salt Lake City, Utah 84101

11. Signature,

Joseph Owens as Agent for Merlin Mining Company

12. RECORDING REQUESTED BY

Joseph Owens

13. WHEN RECORDED MAIL TO

Joseph Owens  
4727 Fairfield Road  
Salt Lake City, Utah 84124

14. COUNTY AND B.L.M. RECORDATION DATA

RECORDED AT THE REQUEST OF  
BOOK 206 PAGE 477  
JAN -5 AIO 21  
ORIGINAL RECORDS  
FILE NO. 130936  
FILE NO. 130936

# LODE MINING CLAIM - LOCATION CERTIFICATE

TO WHOM IT MAY CONCERN: Please take notice that a lode mining claim was located as set forth below:

1. Name of this claim is: **MM-100**
2. Said claim is situated in: **T.18 N. R. 53 E. SW 1/4 S, NW 1/4 B** **13.937**  
from the Mount Diablo Base and Meridian.
3. Said claims were originally located on the 2 day of **DEC** 1989, on which date a notice of location was posted.
4. The locator hereby located and claims 1500 linear feet of this vein or lode, together with 300 linear feet on each side of this vein or lode including all extralateral rights allowed by law.  
General course of this vein or lode is Northerly and Southerly.
5. Beginning at the discovery monument, at which point this notice is posted, I hereby claim 750 linear feet in a North direction and 750 feet in a South direction.
6. Location of the discovery monument with reference to a permanent monument is as follows:  
From the SE Cor. Sec. 5 North 30' thence West 4500'
7. Claim boundaries are defined and can be readily traced on the ground. Discovery monuments, corners and side centers are marked by 4" P.V.C. pipe 5' in length. All posts contain designated markings.
8. This lode claim is held for all valuable minerals contained therein and it is the express intention of said locator to explore and develop this lode claim.
9. The locator(s) declare that they are citizens of the United States and subject to claim location rights appertaining thereto.
10. Name and address of locator(s).

**MERLIN MINING COMPANY**  
American Towers Plaza  
46 West 300 South, Suite 200  
Salt Lake City, Utah 84101

11. Signature,

*Joseph Owens*  
Joseph Owens as Agent for Merlin Mining Company

12.

**RECORDING REQUESTED BY**

Joseph Owens

13.

**WHEN RECORDED MAIL TO**

Joseph Owens  
4727 Fairfield Road  
Salt Lake City, Utah 84124

14.

**COUNTY AND B.L.M. RECORDATION DATA**

OFFICIAL RECORDS  
SALT LAKE COUNTY, UTAH  
FILE NO. 130937  
REC. 4/6/90

RECORDED AT THE REQUEST OF  
BOOK 206 PAGE 478  
Joseph Owens  
30 JAN 5 1990



# LODE MINING CLAIM - LOCATION CERTIFICATE

TO WHOM IT MAY CONCERN: Please take notice that a lode mining claim was located as set forth below:

1. Name of this claim is **MM-99** **130938**
2. Said claim is situated in, **T.18 N. R. 53 E.**  
Section(s), **SW15, NW18**  
from the Mount Diablo Base and Meridian.
3. Said claims were originally located on the **2** day of **June** 1989,  
on which date a notice of location was posted.
4. The locator hereby locates and claims 1500 linear feet of this  
vein or lode, together with 300 linear feet on each side of  
this vein or lode including all extralateral rights allowed  
by law.  
General course of this vein or lode is Northerly and Southerly.
5. Beginning at the discovery monument, at which point this notice  
is posted, I hereby claim 750 linear feet in a North direction  
and 750 feet in a South direction.
6. Location of the discovery monument with reference to a  
permanent monument is as follows:  
  
From the SE Cor. Sec. 5 North 30' thence West 3900'
7. Claim boundaries are defined and can be readily traced on  
the ground. Discovery monuments, corners and side centers  
are marked by 4" P.V.C. pipe 5' in length. All posts contain  
designated markings.
8. This lode claim is held for all valuable minerals contained  
therein and it is the express intention of said locator to  
to explore and develop this lode claim.
9. The locator(s) declare that they are citizens of the United States  
and subject to claim location rights appertaining thereto.
10. Name and address of locator(s),

**MERLIN MINING COMPANY**  
American Towers Plaza  
46 West 300 South, Suite 200  
Salt Lake City, Utah 84101

11. Signature,

*Joseph Owens*  
Joseph Owens as Agent for Merlin Mining Company

12. RECORDING REQUESTED BY

Joseph Owens

13. WHEN RECORDED MAIL TO

Joseph Owens  
4727 Fairfield Road  
Salt Lake City, Utah 84124

14. COUNTY AND B.L.M. RECORDATION DATA

OFFICIAL RECORD  
EUMINACON N. 10.1A  
N.M. REBALCATH RECORDS  
FILE NO. **130938**  
FEE \$ **6.25**

RECORDED AT THE REQUEST OF  
BOOK 206 PAGE 479  
*Joseph Owens*  
30 JUN -5 AIO 21

BOOK 206 PAGE 479

# LODE MINING CLAIM - LOCATION CERTIFICATE

TO WHOM IT MAY CONCERN: Please take notice that a lode mining claim was located as set forth below:

1. Name of this claim is MM-98 130939
2. Said claim is situated in, T.18 N. R. 53 E.  
Section(s), SW 1/4, NW 1/4 8  
from the Mount Diablo Base and Meridian.
3. Said claims were originally located on the 2<sup>nd</sup> day of Dec 1989,  
on which date a notice of location was posted.
4. The locator hereby locates and claims 1500 linear feet of this  
vein or lode, together with 300 linear feet on each side of  
this vein or lode including all extralateral rights allowed  
by law.  
General course of this vein or lode is Northerly and Southerly.
5. Beginning at the discovery monument, at which point this notice  
is posted, I hereby claim 750 linear feet in a North direction  
and 750 feet in a South direction.
6. Location of the discovery monument with reference to a  
permanent monument is as follows:  
  
From the SE Cor. Sec. 5 North 30' thence West 3300'
7. Claim boundaries are defined and can be readily traced on  
the ground. Discovery monuments, corners and side centers  
are marked by 4" P.V.C. pipe 5' in length. All posts contain  
designated markings.
8. This lode claim is held for all valuable minerals contained  
therein and it is the express intention of said locator to  
to explore and develop this lode claim.
9. The locator(s) declare that they are citizens of the United States  
and subject to claim location rights appertaining thereto.
10. Name and address of locator(s).

MERLIN MINING COMPANY  
American Towers Plaza  
46 West 300 South, Suite 200  
Salt Lake City, Utah 84101

11. Signature,

*Joseph Owens*  
Joseph Owens as Agent for Merlin Mining Company

12. RECORDING REQUESTED BY

Joseph Owens

13. WHEN RECORDED MAIL TO

Joseph Owens  
4727 Fairfield Road  
Salt Lake City, Utah 84124

14. COUNTY AND B.L.M. RECORDATION DATA

OFFICIAL RECORDS  
SALT LAKE COUNTY, UTAH  
FILE NO. 130939  
JAN 5 1990

RECORDED AT THE REQUEST OF  
BOOK 206 PAGE 480  
Joseph Owens  
JAN 5 1990

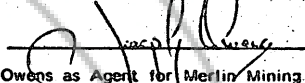
BOOK 206 PAGE 480

# LODE MINING CLAIM - LOCATION CERTIFICATE

TO WHOM IT MAY CONCERN: Please take notice that a lode mining claim was located as set forth below: 130940

1. Name of this claim is MM-97
2. Said claim is situated in, T.18 N. R. 53 E.  
Section(s), SW1, SE1 5, NW1, NE1 8  
from the Mount Diablo Base and Meridian.
3. Said claims were originally located on the 2-day of Dec 1989,  
on which date a notice of location was posted.
4. The locator hereby locates and claims 1500 linear feet of this  
vein or lode, together with 300 linear feet on each side of  
this vein or lode including all extralateral rights allowed  
by law.  
General course of this vein or lode is Northerly and Southerly.
5. Beginning at the discovery monument, at which point this notice  
is posted, I hereby claim 750 linear feet in a North direction  
and 750 feet in a South direction.
6. Location of the discovery monument with reference to a  
permanent monument is as follows:  
  
From the SE Cor. Sec. 5 North 30' thence West 2700'
7. Claim boundaries are defined and can be readily traced on  
the ground. Discovery monuments, corners and side centers  
are marked by 4" P.V.C. pipe 5' in length. All posts contain  
designated markings.
8. This lode claim is held for all valuable minerals contained  
therein and it is the express intention of said locator to  
to explore and develop this lode claim.
9. The locator(s) declare that they are citizens of the United States  
and subject to claim location rights appertaining thereto.
10. Name and address of locator(s),

MERLIN MINING COMPANY  
American Towers Plaza  
46 West 300 South, Suite 200  
Salt Lake City, Utah 84101

11. Signature,   
Joseph Owens as Agent for Merlin Mining Company

12. RECORDING REQUESTED BY  
Joseph Owens

13. WHEN RECORDED MAIL TO  
Joseph Owens  
4727 Fairfield Road  
Salt Lake City, Utah 84124

14. COUNTY AND B.L.M. RECORDATION DATA

130940  
FILE NO  
FEB 8 1990  
OFFICIAL RECORD  
MINERAL RIGHTS  
RECORDING

RECORDED AT THE REQUEST OF  
BOOK 206 PAGE 481  
Joseph Owens  
JAN 5 1990

BOOK 206  
PAGE 481



# LODE MINING CLAIM - LOCATION CERTIFICATE

TO WHOM IT MAY CONCERN: Please take notice that a lode mining claim was located as set forth below:

1. Name of this claim is MM-95 130941
2. Said claim is situated in, T. 18 N. R. 53 E. SE 1/4, NE 1/4 8 from the Mount Diablo Base and Meridian.
3. Said claims were originally located on the 2 day of Dec 1989, on which date a notice of location was posted.
4. The locator hereby locates and claims 1500 linear feet of this vein or lode, together with 300 linear feet on each side of this vein or lode including all extralateral rights allowed by law. General course of this vein or lode is Northerly and Southerly.
5. Beginning at the discovery monument, at which point this notice is posted, I hereby claim 750 linear feet in a North direction and 750 feet in a South direction.
6. Location of the discovery monument with reference to a permanent monument is as follows:  
From the SE Cor. Sec. 5 North 30' thence West 2100'
7. Claim boundaries are defined and can be readily traced on the ground. Discovery monuments, corners and side centers are marked by 4" P.V.C. pipe 5' in length. All posts contain designated markings.
8. This lode claim is held for all valuable minerals contained therein and it is the express intention of said locator to explore and develop this lode claim.
9. The locator(s) declare that they are citizens of the United States and subject to claim location rights appertaining thereto.
10. Name and address of locator(s),

MERLIN MINING COMPANY  
American Towers Plaza  
46 West 300 South, Suite 200  
Salt Lake City, Utah 84101

11. Signature,

Joseph Owens as Agent for Merlin Mining Company

12. RECORDING REQUESTED BY

Joseph Owens

13. WHEN RECORDED MAIL TO

Joseph Owens  
4727 Fairfield Road  
Salt Lake City, Utah 84124

14. COUNTY AND B.L.M. RECORDATION DATA

ORIGINAL RECORD  
EUREKA COUNTY, CALIFORNIA  
FILE NO. 130941  
11/18/89

RECORDED AT THE REQUEST OF  
BOOK 206 PAGE 482  
Joseph Owens  
30 JAN-5 AM 21

BOOK 206 PAGE 482

LOS ANGELES - 10-11-1964

MM 95

RE: JAMES EARL RAY, AKA  
ALBANY, NEW YORK  
RE: JAMES EARL RAY, AKA  
ALBANY, NEW YORK

RE: JAMES EARL RAY, AKA  
ALBANY, NEW YORK

RE: JAMES EARL RAY, AKA  
ALBANY, NEW YORK

RE: JAMES EARL RAY, AKA  
ALBANY, NEW YORK

RE: JAMES EARL RAY, AKA  
ALBANY, NEW YORK

RE: JAMES EARL RAY, AKA  
ALBANY, NEW YORK

OFFICIAL RECORD  
FEDERAL BUREAU OF INVESTIGATION  
U.S. DEPARTMENT OF JUSTICE  
FILE NO. 100-44124  
PAGE 25

RECORDED AT THE REQUEST OF  
BOOK 206 PAGE 483  
JAN 5 1965

BOOK 206 PAGE 483

# LODE MINING CLAIM - LOCATION CERTIFICATE

TO WHOM IT MAY CONCERN: Please take notice that a lode mining claim was located as set forth below:

1. Name of this claim is MM-94 130943
2. Said claim is situated in, T.18 N. R. 53 E. SE 1 5, NE 1 8 from the Mount Diablo Base and Meridian.
3. Said claims were originally located on the 2 day of Dec. 1989, on which date a notice of location was posted.
4. The locator hereby locates and claims 1500 linear feet of this vein or lode, together with 300 linear feet on each side of this vein or lode including all extralateral rights allowed by law.  
General course of this vein or lode is Northerly and Southerly.
5. Beginning at the discovery monument, at which point this notice is posted, I hereby claim 750 linear feet in a North direction and 750 feet in a South direction.
6. Location of the discovery monument with reference to a permanent monument is as follows;  
From the SE Cor. Sec. 5 North 30' thence West 900'
7. Claim boundaries are defined and can be readily traced on the ground. Discovery monuments, corners and side centers are marked by 4" P.V.C. pipe 5' in length. All posts contain designated markings.
8. This lode claim is held for all valuable minerals contained therein and it is the express intention of said locator to explore and develop this lode claim.
9. The locator(s) declare that they are citizens of the United States and subject to claim location rights appertaining thereto.
10. Name and address of locator(s),

MERLIN MINING COMPANY  
American Towers Plaza  
46 West 300 South, Suite 200  
Salt Lake City, Utah 84101

11. Signature,

*Joseph Owens*  
Joseph Owens as Agent for Merlin Mining Company

12.

RECORDING REQUESTED BY

Joseph Owens

13.

WHEN RECORDED MAIL TO

Joseph Owens  
4727 Fairfield Road  
Salt Lake City, Utah 84124

14.

COUNTY AND B.L.M. RECORDATION DATA

130943

OFFICIAL RECORDS  
FURNISHED TO THE  
BUREAU OF LANDS  
BY THE BUREAU OF  
RECORDS  
FILE NO. 635

RECORDED AT THE REQUEST OF  
BOOK 206 PAGE 484  
Joseph Owens  
90 JAN -5 AM 21

BOOK 206 PAGE 484



# LODE MINING CLAIM - LOCATION CERTIFICATE

TO WHOM IT MAY CONCERN: Please take notice that a lode mining claim was located as set forth below:

1. Name of this claim is MM-93 130944
2. Said claim is situated in, T.18 N. R. 53 E. SE 1/4 5, NE 1/4 8 from the Mount Diablo Base and Meridian.
3. Said claims were originally located on the 2 day of Dec 1989, on which date a notice of location was posted.
4. The locator hereby locates and claims 1500 linear feet of this vein or lode, together with 300 linear feet on each side of this vein or lode including all extralateral rights allowed by law. General course of this vein or lode is Northerly and Southerly.
5. Beginning at the discovery monument, at which point this notice is posted, I hereby claim 750 linear feet in a North direction and 750 feet in a South direction.
6. Location of the discovery monument with reference to a permanent monument is as follows:  
From the SE Cor. Sec. 5 North 30' thence West 300'
7. Claim boundaries are defined and can be readily traced on the ground. Discovery monuments, corners and side centers are marked by 4" P.V.C. pipe 5' in length. All posts contain designated markings.
8. This lode claim is held for all valuable minerals contained therein and it is the express intention of said locator to explore and develop this lode claim.
9. The locator(s) declare that they are citizens of the United States and subject to claim location rights appertaining thereto.
10. Name and address of locator(s),

MERLIN MINING COMPANY  
American Towers Plaza  
46 West 300 South, Suite 200  
Salt Lake City, Utah 84101

11. Signature,

Joseph Owens as Agent for Merlin Mining Company

12. RECORDING REQUESTED BY

Joseph Owens

13. WHEN RECORDED MAIL TO

Joseph Owens  
4727 Fairfield Road  
Salt Lake City, Utah 84124

14. COUNTY AND B.L.M. RECORDATION DATA

OFFICIAL RECORD  
FILE NO. 130944  
FILE NO. 625

RECORDED AT THE REQUEST OF  
BOOK 206 PAGE 485  
Joseph Owens  
50 JAN -5 AM 21

BOOK 206 PAGE 485

# LODE MINING CLAIM - LOCATION CERTIFICATE

TO WHOM IT MAY CONCERN: Please take notice that a lode mining claim was located as set forth below:

1. Name of this claim is MM-92
2. Said claim is situated in, T.18 N. R. 53 E. NW 10, SW 1/4 4  
from the Mount Diablo Base and Meridian.
3. Said claims were originally located on the 2 day of Dec 1989, on which date a notice of location was posted.
4. The locator hereby locates and claims 1500 linear feet of this vein or lode, together with 300 linear feet on each side of this vein or lode including all extralateral rights allowed by law.  
General course of this vein or lode is Northerly and Southerly.
5. Beginning at the discovery monument, at which point this notice is posted, I hereby claim 750 linear feet in a North direction and 750 feet in a South direction.
6. Location of the discovery monument with reference to a permanent monument is as follows:  
From the SW Cor. Sec. 4 North 30' thence East 300'
7. Claim boundaries are defined and can be readily traced on the ground. Discovery monuments, corners and side centers are marked by 4" P.V.C. pipe 5' in length. All posts contain designated markings.
8. This lode claim is held for all valuable minerals contained therein and it is the express intention of said locator to explore and develop this lode claim.
9. The locator(s) declare that they are citizens of the United States and subject to claim location rights appertaining thereto.
10. Name and address of locator(s).

MERLIN MINING COMPANY  
American Towers Plaza  
46 West 300 South, Suite 200  
Salt Lake City, Utah 84101

11. Signature,

Joseph Owens as Agent for Merlin Mining Company

12.

RECORDING REQUESTED BY

Joseph Owens

13.

WHEN RECORDED MAIL TO

Joseph Owens  
4727 Fairfield Road  
Salt Lake City, Utah 84124

14.

COUNTY AND B.L.M. RECORDATION DATA

130945

OFFICIAL OFFICE  
COUNTY CLERK  
H.M. RECORDATION  
FILE NO. 6 25

RECORDED AT THE REQUEST OF  
BOOK 206 PAGE 486  
Joseph Owens  
30 JAN -5 AM 21

BOOK 206 PAGE 486

# LODE MINING CLAIM - LOCATION CERTIFICATE

TO WHOM IT MAY CONCERN: Please take notice that a lode mining claim was located as set forth below:

1. Name of this claim is MM-91 130946
2. Said claim is situated in, T. 18 N. R. 53 E.  
Section(s), NW 1/4 10, SW 1/4 4  
from the Mount Diablo Base and Meridian.
3. Said claims were originally located on the 2 day of Dec 1989,  
on which date a notice of location was posted.
4. The locator hereby locates and claims 1500 linear feet of this  
vein or lode, together with 300 linear feet on each side of  
this vein or lode including all extralateral rights allowed  
by law.  
General course of this vein or lode is Northerly and Southerly.
5. Beginning at the discovery monument, at which point this notice  
is posted, I hereby claim 750 linear feet in a North direction  
and 750 feet in a South direction.
6. Location of the discovery monument with reference to a  
permanent monument is as follows:  
  
From the SW Cor. Sec. 4 North 30' thence East 900'
7. Claim boundaries are defined and can be readily traced on  
the ground. Discovery monuments, corners and side centers  
are marked by 4" P.V.C. pipe 5' in length. All posts contain  
designated markings.
8. This lode claim is held for all valuable minerals contained  
therein and it is the express intention of said locator to  
to explore and develop this lode claim.
9. The locator(s) declare that they are citizens of the United States  
and subject to claim location rights appertaining thereto.
10. Name and address of locator(s).

MERLIN MINING COMPANY  
American Towers Plaza  
46 West 300 South, Suite 200  
Salt Lake City, Utah 84101

11. Signature,

Joseph Owens as Agent for Merlin Mining Company

12. RECORDING REQUESTED BY

Joseph Owens

13. WHEN RECORDED MAIL TO

Joseph Owens  
4727 Fairfield Road  
Salt Lake City, Utah 84124

14. COUNTY AND B.L.M. RECORDATION DATA

130946

ORIGINAL FILED IN  
MIN. RECL. DIV. REC'D  
FILE NO. 625

RECORDED AT THE REQUEST OF  
BOOK 206 PAGE 487  
Joseph Owens  
50 JUN -5 AM 21

BOOK 206 PAGE 487



# LODE MINING CLAIM - LOCATION CERTIFICATE

TO WHOM IT MAY CONCERN: Please take notice that a lode mining claim was located as set forth below:

1. Name of this claim is MM-90 130947
2. Said claim is situated in, T.18 N. R. 53 E.  
Section(s), NW 1/4, SW 1/4 4  
from the Mount Diablo Base and Meridian.
3. Said claims were originally located on the 9 day of Jan. 1989,  
on which date a notice of location was posted.
4. The locator hereby locates and claims 1500 linear feet of this  
vein or lode, together with 300 linear feet on each side of  
this vein or lode including all extralateral rights allowed  
by law.  
General course of this vein or lode is Northerly and Southerly.
5. Beginning at the discovery monument, at which point this notice  
is posted, I hereby claim 750 linear feet in a North direction  
and 750 feet in a South direction.
6. Location of the discovery monument with reference to a  
permanent monument is as follows:  
  
From the SW Cor. Sec. 4 North 30' thence East 1500'
7. Claim boundaries are defined and can be readily traced on  
the ground. Discovery monuments, corners and side centers  
are marked by 4" P.V.C. pipe 5' in length. All posts contain  
designated markings.
8. This lode claim is held for all valuable minerals contained  
therein and it is the express intention of said locator to  
to explore and develop this lode claim.
9. The locator(s) declare that they are citizens of the United States  
and subject to claim location rights appertaining thereto.
10. Name and address of locator(s),

MERLIN MINING COMPANY  
American Towers Plaza  
46 West 300 South, Suite 200  
Salt Lake City, Utah 84101

11. Signature,

Joseph Owens as Agent for Merlin Mining Company

12.

RECORDING REQUESTED BY

Joseph Owens

13.

WHEN RECORDED MAIL TO

Joseph Owens  
4727 Fairfield Road  
Salt Lake City, Utah 84124

14.

COUNTY AND B.L.M. RECORDATION DATA

130947

OFFICE RECORD  
EUREKA COUNTY, CALIF.  
MIN. RECLAM. RECORD  
FILE NO. 625

RECORDED AT THE REQUEST OF  
BOOK 206 PAGE 488  
Joseph Owens  
JAN 5 AM 21

BOOK 206 PAGE 488

# LODE MINING CLAIM - LOCATION CERTIFICATE

TO WHOM IT MAY CONCERN: Please take notice that a lode mining claim was located as set forth below:

1. Name of this claim is **MM-89** **130948**
2. Said claim is situated in, **T. 18 N. R 53 E.**  
Section(s), **SW 1/4**  
from the Mount Diablo Base and Meridian.
3. Said claims were originally located on the **5** day of **1989**,  
on which date a notice of location was posted.
4. The locator hereby locates and claims 1500 linear feet of this  
vein or lode, together with 300 linear feet on each side of  
this vein or lode including all extralateral rights allowed  
by law.  
General course of this vein or lode is Northerly and Southerly.
5. Beginning at the discovery monument, at which point this notice  
is posted, I hereby claim 750 linear feet in a North direction  
and 750 feet in a South direction.
6. Location of the discovery monument with reference to a  
permanent monument is as follows:  
  
From the NW Cor. Sec. 4 South 3750' thence East 1500'
7. Claim boundaries are defined and can be readily traced on  
the ground. Discovery monuments, corners and side centers  
are marked by 4" P.V.C. pipe 5' in length. All posts contain  
designated markings.
8. This lode claim is held for all valuable minerals contained  
therein and it is the express intention of said locator to  
to explore and develop this lode claim.
9. The locator(s) declare that they are citizens of the United States  
and subject to claim location rights appertaining thereto.
10. Name and address of locator(s),

**MERLIN MINING COMPANY**  
American Towers Plaza  
46 West 300 South, Suite 200  
Salt Lake City, Utah 84101

11. Signature,

*Joseph Owens*  
Joseph Owens as Agent for Merlin Mining Company

12. RECORDING REQUESTED BY

Joseph Owens

13. WHEN RECORDED MAIL TO

Joseph Owens  
4727 Fairfield Road  
Salt Lake City, Utah 84124

14. COUNTY AND B.L.M. RECORDATION DATA

RECORDED AT THE REQUEST OF  
BOOK 206 PAGE 489  
Joseph Owens  
50 JUN -5 AM 22  
OFFICIAL RECORD  
SUNDA COUNTY, NEVADA  
FILE NO. 130948  
JUN 5 1989

BOOK 206 PAGE 489

# LODE MINING CLAIM - LOCATION CERTIFICATE

TO WHOM IT MAY CONCERN: Please take notice that a lode mining claim was located as set forth below:

1. Name of this claim is **MM-88** **130949**
2. Said claim is situated in, **T. 18 N. R. 53 E.**  
Section(s), **SW 1/4**  
from the Mount Diablo Base and Meridian.
3. Said claims were originally located on the **5** day of **Jul** 1989,  
on which date a notice of location was posted.
4. The locator hereby locates and claims 1500 linear feet of this  
vein or lode, together with 300 linear feet on each side of  
this vein or lode including all extralateral rights allowed  
by law.  
General course of this vein or lode is Northerly and Southerly.
5. Beginning at the discovery monument, at which point this notice  
is posted, I hereby claim 750 linear feet in a North direction  
and 750 feet in a South direction.
6. Location of the discovery monument with reference to a  
permanent monument is as follows:  
  
From the NW Cor. Sec. 4 South 3750' thence East 900'
7. Claim boundaries are defined and can be readily traced on  
the ground. Discovery monuments, corners and side centers  
are marked by 4" P.V.C. pipe 5' in length. All posts contain  
designated markings.
8. This lode claim is held for all valuable minerals contained  
therein and it is the express intention of said locator to  
to explore and develop this lode claim.
9. The locator(s) declare that they are citizens of the United States  
and subject to claim location rights appertaining thereto.
10. Name and address of locator(s).

**MERLIN MINING COMPANY**  
American Towers Plaza  
46 West 300 South, Suite 200  
Salt Lake City, Utah 84101

11. Signature,

*Joseph Owens*  
Joseph Owens as Agent for Merlin Mining Company

12.

**RECORDING REQUESTED BY**

Joseph Owens

13.

**WHEN RECORDED MAIL TO**

Joseph Owens  
4727 Fairfield Road  
Salt Lake City, Utah 84124

14.

**COUNTY AND B.L.M. RECORDATION DATA**

**130949**  
FILE NO.  
OFFICIAL OFFICE  
MINERAL RIGHTS  
NEW REGISTRATION  
JUL 25 1989

**RECORDED AT THE REQUEST OF**  
**BOOK 206 PAGE 490**  
*Joseph Owens*  
**90 JUL-5 AM 22**

**BOOK 206 PAGE 490**



# LODE MINING CLAIM - LOCATION CERTIFICATE

TO WHOM IT MAY CONCERN: Please take notice that a lode mining claim was located as set forth below:

1. Name of this claim is **MM-97** **130950**
2. Said claim is situated in, **T. 18 N. R. 53 E.**  
Section(s), **SW 1/4**  
from the Mount Diablo Base and Meridian.
3. Said claims were originally located on the **5** day of **June** 1989,  
on which date a notice of location was posted.
4. The locator hereby locates and claims 1500 linear feet of this  
vein or lode, together with 300 linear feet on each side of  
this vein or lode including all extralateral rights allowed  
by law.  
General course of this vein or lode is Northerly and Southerly.
5. Beginning at the discovery monument, at which point this notice  
is posted, I hereby claim 750 linear feet in a North direction  
and 750 feet in a South direction.
6. Location of the discovery monument with reference to a  
permanent monument is as follows:  
  
From the NW Cor. Sec. 4 South 3750' thence East 300'
7. Claim boundaries are defined and can be readily traced on  
the ground. Discovery monuments, corners and side centers  
are marked by 4" P.V.C. pipe 5' in length. All posts contain  
designated markings.
8. This lode claim is held for all valuable minerals contained  
therein and it is the express intention of said locator to  
to explore and develop this lode claim.
9. The locator(s) declare that they are citizens of the United States  
and subject to claim location rights appertaining thereto.
10. Name and address of locator(s).

**MERLIN MINING COMPANY**  
American Towers Plaza  
46 West 300 South, Suite 200  
Salt Lake City, Utah 84101

11. Signature,

*Joseph Owens*  
Joseph Owens as Agent for Merlin Mining Company

12.

RECORDING REQUESTED BY

Joseph Owens

13.

WHEN RECORDED MAIL TO

Joseph Owens  
4727 Fairfield Road  
Salt Lake City, Utah 84124

14.

COUNTY AND B.L.M. RECORDATION DATA

RECORDED AT THE REQUEST OF  
BOOK 206 PAGE 491  
*Joseph Owens*  
50 JIM-5 MO 22  
OFFICE RECORDS  
SUNBELT COUNTY RECORDS  
FILE NO 130950  
FILE 4/35

BOOK 206 PAGE 491

# LODE MINING CLAIM - LOCATION CERTIFICATE

TO WHOM IT MAY CONCERN: Please take notice that a lode mining claim was located as set forth below:

1. Name of this claim is **MM-86** **130951**
2. Said claim is situated in, **T. 18 N. R. 53 E.**  
Section(s), **SE 1/4**  
from the Mount Diablo Base and Meridian.
3. Said claims were originally located on the **5** day of **Dec** 1989,  
on which date a notice of location was posted.
4. The locator hereby locates and claims 1500 linear feet of this  
vein or lode, together with 300 linear feet on each side of  
this vein or lode including all extralateral rights allowed  
by law.  
General course of this vein or lode is Northerly and Southerly.
5. Beginning at the discovery monument, at which point this notice  
is posted, I hereby claim 750 linear feet in a North direction  
and 750 feet in a South direction.
6. Location of the discovery monument with reference to a  
permanent monument is as follows:  
  
From the NW Cor. Sec. 5 South 3750' thence East 4980'
7. Claim boundaries are defined and can be readily traced on  
the ground. Discovery monuments, corners and side centers  
are marked by 4" P.V.C. pipe 5' in length. All posts contain  
designated markings.
8. This lode claim is held for all valuable minerals contained  
therein and it is the express intention of said locator to  
to explore and develop this lode claim.
9. The locator(s) declare that they are citizens of the United States  
and subject to claim location rights appertaining thereto.
10. Name and address of locator(s),

**MERLIN MINING COMPANY**  
American Towers Plaza  
46 West 300 South, Suite 200  
Salt Lake City, Utah 84101

11. Signature,

*Joseph Owens*  
Joseph Owens as Agent for Merlin Mining Company

12. **RECORDING REQUESTED BY**

Joseph Owens

13. **WHEN RECORDED MAIL TO**

Joseph Owens  
4727 Fairfield Road  
Salt Lake City, Utah 84124

14. **COUNTY AND B.L.M. RECORDATION DATA**

OFFICIAL RECORD  
EUREKA COUNTY, CALIF.  
FILE NO. 130951  
FILED 8/25

RECORDED AT THE REQUEST OF  
BOOK 206 PAGE 492  
Joseph Owens  
90 JAN -5 AM 22.

888K206 PAGE 492

# LODE MINING CLAIM - LOCATION CERTIFICATE

TO WHOM IT MAY CONCERN: Please take notice that a lode mining claim was located as set forth below:

1. Name of this claim is **MM-85** **130952**
2. Said claim is situated in, **T. 18 N. R. 53 E.**  
Section(s), **SE 1/4**  
from the Mount Diablo Base and Meridian.
3. Said claims were originally located on the **5** day of **Dec** 1989,  
on which date a notice of location was posted.
4. The locator hereby locates and claims 1500 linear feet of this  
vein or lode, together with 300 linear feet on each side of  
this vein or lode including all extralateral rights allowed  
by law.  
General course of this vein or lode is Northerly and Southerly.
5. Beginning at the discovery monument, at which point this notice  
is posted, I hereby claim 750 linear feet in a North direction  
and 750 feet in a South direction.
6. Location of the discovery monument with reference to a  
permanent monument is as follows:  
  
From the NW Cor. Sec. 5 South 3750' thence East 4380'
7. Claim boundaries are defined and can be readily traced on  
the ground. Discovery monuments, corners and side centers  
are marked by 4" P.V.C. pipe 5' in length. All posts contain  
designated markings.
8. This lode claim is held for all valuable minerals contained  
therein and it is the express intention of said locator to  
to explore and develop this lode claim.
9. The locator(s) declare that they are citizens of the United States  
and subject to claim location rights appertaining thereto.
10. Name and address of locator(s),

**MERLIN MINING COMPANY**  
American Towers Plaza  
46 West 300 South, Suite 200  
Salt Lake City, Utah 84101

11. Signature,

*Joseph Owens*  
Joseph Owens as Agent for Merlin Mining Company

12. RECORDING REQUESTED BY

Joseph Owens

13. WHEN RECORDED MAIL TO

Joseph Owens  
4727 Fairfield Road  
Salt Lake City, Utah 84124

14. COUNTY AND B.L.M. RECORDATION DATA

RECORDED AT THE REQUEST OF  
BOOK 206 PAGE 493  
Joseph Owens  
JAN 5 1990  
OFFICE OF THE  
REGISTERED  
FILE NO. 130952  
11/16/89

BOOK 206 PAGE 493



# LODE MINING CLAIM - LOCATION CERTIFICATE

TO WHOM IT MAY CONCERN: Please take notice that a lode mining claim was located as set forth below:

1. Name of this claim is **MM-84** **130953**
2. Said claim is situated in, **T. 18 N. R. 53 E.**  
Section(s), **SE 1/4 5**  
from the Mount Diablo Base and Meridian.
3. Said claims were originally located on the **5** day of **Dec** 1989,  
on which date a notice of location was posted.
4. The locator hereby locates and claims 1500 linear feet of this  
vein or lode, together with 300 linear feet on each side of  
this vein or lode including all extralateral rights allowed  
by law.  
General course of this vein or lode is Northerly and Southerly.
5. Beginning at the discovery monument, at which point this notice  
is posted, I hereby claim 750 linear feet in a North direction  
and 750 feet in a South direction.
6. Location of the discovery monument with reference to a  
permanent monument is as follows:  
  
From the NW Cor. Sec. 5 South 3750' thence East 3780'
7. Claim boundaries are defined and can be readily traced on  
the ground. Discovery monuments, corners and side centers  
are marked by 4" P.V.C. pipe 5' in length. All posts contain  
designated markings.
8. This lode claim is held for all valuable minerals contained  
therein and it is the express intention of said locator to  
to explore and develop this lode claim.
9. The locator(s) declare that they are citizens of the United States  
and subject to claim location rights appertaining thereto.
10. Name and address of locator(s).

**MERLIN MINING COMPANY**  
American Towers Plaza  
46 West 300 South, Suite 200  
Salt Lake City, Utah 84101

11. Signature,

*Joseph Owens*  
Joseph Owens as Agent for Merlin Mining Company

12. RECORDING REQUESTED BY

Joseph Owens

13. WHEN RECORDED MAIL TO

Joseph Owens  
4727 Fairfield Road  
Salt Lake City, Utah 84124

14. COUNTY AND B.L.M. RECORDATION DATA

OFFICIAL RECORD  
EUREKA COUNTY, CALIFORNIA  
MIN REBALANCE  
FILE NO. **130953**  
**8-25**

RECORDED AT THE REQUEST OF  
BOOK 206 PAGE 494  
*Joseph Owens*  
**30 JAN-5 A0 22**

BOOK 206 PAGE 494

# LODE MINING CLAIM - LOCATION CERTIFICATE

TO WHOM IT MAY CONCERN: Please take notice that a lode mining claim was located as set forth below:

1. Name of this claim is **MM-83** **130954**
2. Said claim is situated in, **T. 18 N. R. 53 E.**  
Section(s), **SE 1 5**  
from the Mount Diablo Base and Meridian.
3. Said claims were originally located on the **5** day of **Dec** 1989,  
on which date a notice of location was posted.
4. The locator hereby locates and claims 1500 linear feet of this  
vein or lode, together with 300 linear feet on each side of  
this vein or lode including all extralateral rights allowed  
by law.  
General course of this vein or lode is Northerly and Southerly.
5. Beginning at the discovery monument, at which point this notice  
is posted, I hereby claim 750 linear feet in a North direction  
and 750 feet in a South direction.
6. Location of the discovery monument with reference to a  
permanent monument is as follows:  
  
From the NW Cor. Sec. 5 South 3750' thence East 3180'
7. Claim boundaries are defined and can be readily traced on  
the ground. Discovery monuments, corners and side centers  
are marked by 4" P.V.C. pipe 5' in length. All posts contain  
designated markings.
8. This lode claim is held for all valuable minerals contained  
therein and it is the express intention of said locator to  
to explore and develop this lode claim.
9. The locator(s) declare that they are citizens of the United States  
and subject to claim location rights appertaining thereto.
10. Name and address of locator(s),

**MERLIN MINING COMPANY**  
American Towers Plaza  
46 West 300 South, Suite 200  
Salt Lake City, Utah 84101

11. Signature,

*Joseph Owens*  
Joseph Owens as Agent for Merlin Mining Company

12. RECORDING REQUESTED BY

Joseph Owens

13. WHEN RECORDED MAIL TO

Joseph Owens  
4727 Fairfield Road  
Salt Lake City, Utah 84124

14. COUNTY AND B.L.M. RECORDATION DATA

OFFICIAL RECORDS  
SUNBELT COUNTY, UTAH  
FILE NO. 130954  
FEB 2 1990

RECORDED AT THE REQUEST OF  
BOOK 206 PAGE 495  
Joseph Owens  
30 JAN -5 AM 22


BOOK 206 PAGE 495

# LODE MINING CLAIM - LOCATION CERTIFICATE

TO WHOM IT MAY CONCERN: Please take notice that a lode mining claim was located as set forth below:

1. Name of this claim is **MM-82** **130955**
2. Said claim is situated in, **T. 18 N. R. 53 E. SW $\frac{1}{4}$ , SE $\frac{1}{4}$  5**  
from the Mount Diablo Base and Meridian.
3. Said claims were originally located on the **5** day of **Dec** 1989,  
on which date a notice of location was posted.
4. The locator hereby locates and claims 1500 linear feet of this vein or lode, together with 300 linear feet on each side of this vein or lode including all extralateral rights allowed by law.  
General course of this vein or lode is Northerly and Southerly.
5. Beginning at the discovery monument, at which point this notice is posted, I hereby claim 750 linear feet in a North direction and 750 feet in a South direction.
6. Location of the discovery monument with reference to a permanent monument is as follows:  
**From the NW Cor. Sec. 5 South 3750' thence East 2580'**
7. Claim boundaries are defined and can be readily traced on the ground. Discovery monuments, corners and side centers are marked by 4" P.V.C. pipe 5' in length. All posts contain designated markings.
8. This lode claim is held for all valuable minerals contained therein and it is the express intention of said locator to explore and develop this lode claim.
9. The locator(s) declare that they are citizens of the United States and subject to claim location rights appertaining thereto.
10. Name and address of locator(s),

**MERLIN MINING COMPANY**  
American Towers Plaza  
46 West 300 South, Suite 200  
Salt Lake City, Utah 84101

11. Signature,   
Joseph Owens as Agent for Merlin Mining Company

## 12. RECORDING REQUESTED BY

Joseph Owens

## 13. WHEN RECORDED MAIL TO

Joseph Owens  
4727 Fairfield Road  
Salt Lake City, Utah 84124

## 14. COUNTY AND B.L.M. RECORDATION DATA

OFFICE OF THE  
SURVEYOR GENERAL  
SALT LAKE CITY, UTAH  
FILE NO. 130955  
11/6/95

RECORDED AT THE REQUEST OF  
BOOK 206 PAGE 496  
Joseph Owens  
90 JAN 5 NO 22



# LODE MINING CLAIM - LOCATION CERTIFICATE

TO WHOM IT MAY CONCERN: Please take notice that a lode mining claim was located as set forth below:

1. Name of this claim is **MM-81**
2. Said claim is situated in, **T. 18 N. R. 53 E. 130956**  
Section(s), **SW 1/4 5**  
from the Mount Diablo Base and Meridian.
3. Said claims were originally located on the **5** day of **Dec** 1989,  
on which date a notice of location was posted.
4. The locator hereby locates and claims 1500 linear feet of this  
vein or lode, together with 300 linear feet on each side of  
this vein or lode including all extralateral rights allowed  
by law.  
General course of this vein or lode is Northerly and Southerly.
5. Beginning at the discovery monument, at which point this notice  
is posted, I hereby claim 750 linear feet in a North direction  
and 750 feet in a South direction.
6. Location of the discovery monument with reference to a  
permanent monument is as follows:  
  
From the NW Cor. Sec. 5 South 3750' thence East 1980'
7. Claim boundaries are defined and can be readily traced on  
the ground. Discovery monuments, corners and side centers  
are marked by 4" P.V.C. pipe 5' in length. All posts contain  
designated markings.
8. This lode claim is held for all valuable minerals contained  
therein and it is the express intention of said locator to  
to explore and develop this lode claim.
9. The locator(s) declare that they are citizens of the United States  
and subject to claim location rights appertaining thereto.
10. Name and address of locator(s),

**MERLIN MINING COMPANY**  
American Towers Plaza  
46 West 300 South, Suite 200  
Salt Lake City, Utah 84101

11. Signature,

*[Signature]*  
Joseph Owens as Agent for Merlin Mining Company

12. RECORDING REQUESTED BY

Joseph Owens

13. WHEN RECORDED MAIL TO

Joseph Owens  
4727 Fairfield Road  
Salt Lake City, Utah 84124

14. COUNTY AND B.L.M. RECORDATION DATA

OFFICIAL RECORDS  
BUREAU OF LAND MANAGEMENT  
FEDERAL BUREAU OF REVENUE  
FILE NO. 130956  
FILE 3625

RECORDED AT THE REQUEST OF  
BOOK 206 PAGE 497  
Joseph Owens  
30 JAN 5 10 22

BOOK 206 PAGE 497

# LODE MINING CLAIM - LOCATION CERTIFICATE

TO WHOM IT MAY CONCERN: Please take notice that a lode mining claim was located as set forth below:

1. Name of this claim is **MM-80** **130957**
2. Said claim is situated in, **T. 18 N. R. 53 E.**  
Section(s), **SW 1/4 5**  
from the Mount Diablo Base and Meridian.
3. Said claims were originally located on the **5** day of **Dec** 1989,  
on which date a notice of location was posted.
4. The locator hereby locates and claims 1500 linear feet of this  
vein or lode, together with 300 linear feet on each side of  
this vein or lode including all extralateral rights allowed  
by law.  
General course of this vein or lode is Northerly and Southerly.
5. Beginning at the discovery monument, at which point this notice  
is posted, I hereby claim 750 linear feet in a North direction  
and 750 feet in a South direction.
6. Location of the discovery monument with reference to a  
permanent monument is as follows:  
  
From the NW Cor. Sec. 5 South 3750' thence East 1380'
7. Claim boundaries are defined and can be readily traced on  
the ground. Discovery monuments, corners and side centers  
are marked by 4" P.V.C. pipe 5' in length. All posts contain  
designated markings.
8. This lode claim is held for all valuable minerals contained  
therein and it is the express intention of said locator to  
to explore and develop this lode claim.
9. The locator(s) declare that they are citizens of the United States  
and subject to claim location rights appertaining thereto.
10. Name and address of locator(s).

**MERLIN MINING COMPANY**  
American Towers Plaza  
46 West 300 South, Suite 200  
Salt Lake City, Utah 84101

11. Signature,

*Joseph Owens*  
Joseph Owens as Agent for Merlin Mining Company

12. **RECORDING REQUESTED BY**

Joseph Owens

13. **WHEN RECORDED MAIL TO**

Joseph Owens  
4727 Fairfield Road  
Salt Lake City, Utah 84124

14. **COUNTY AND B.L.M. RECORDATION DATA**

130957  
FILE NO.  
130957

RECORDED AT THE REQUEST OF  
BOOK 206 PAGE 498  
Joseph Owens  
50 JAN -5 A0 22

BOOK 206 PAGE 498



# LODE MINING CLAIM - LOCATION CERTIFICATE

TO WHOM IT MAY CONCERN: Please take notice that a lode mining claim was located as set forth below:

1. Name of this claim is MM-79 130958
2. Said claim is situated in, T. 18 N. R. 53 E. SW 1/4 5 from the Mount Diablo Base and Meridian.
3. Said claims were originally located on the 5 day of Dec 1989, on which date a notice of location was posted.
4. The locator hereby locates and claims 1500 linear feet of this vein or lode, together with 300 linear feet on each side of this vein or lode including all extralateral rights allowed by law. General course of this vein or lode is Northerly and Southerly.
5. Beginning at the discovery monument, at which point this notice is posted, I hereby claim 750 linear feet in a North direction and 750 feet in a South direction.
6. Location of the discovery monument with reference to a permanent monument is as follows:  
From the NW Cor. Sec. 5 South 3750' thence East 780'
7. Claim boundaries are defined and can be readily traced on the ground. Discovery monuments, corners and side centers are marked by 4" P.V.C. pipe 5' in length. All posts contain designated markings.
8. This lode claim is held for all valuable minerals contained therein and it is the express intention of said locator to explore and develop this lode claim.
9. The locator(s) declare that they are citizens of the United States and subject to claim location rights appertaining thereto.
10. Name and address of locator(s).

MERLIN MINING COMPANY  
American Towers Plaza  
46 West 300 South, Suite 200  
Salt Lake City, Utah 84101

11. Signature,

Joseph Owens as Agent for Merlin Mining Company

12.

RECORDING REQUESTED BY

Joseph Owens

13.

WHEN RECORDED MAIL TO

Joseph Owens  
4727 Fairfield Road  
Salt Lake City, Utah 84124

14.

COUNTY AND D.L.M. RECORDATION DATA

OFFICIAL RECORDS  
SALT LAKE COUNTY, UTAH  
FILE NO. 130958  
FEE \$ 6.25

RECORDED AT THE REQUEST OF  
BOOK 206 PAGE 499  
Joseph Owens  
50 JAN -5 AMO 22

BOOK 206 PAGE 499



# LODE MINING CLAIM - LOCATION CERTIFICATE

TO WHOM IT MAY CONCERN: Please take notice that a lode mining claim was located as set forth below:

1. Name of this claim is **MM-78** **130939**
2. Said claim is situated in, **T. 18 N. R. 53 E.**  
Section(s), **SE 1/4 6, SW 1/4 5**  
from the Mount Diablo Base and Meridian.
3. Said claims were originally located on the **5** day of **Dec** 1989,  
on which date a notice of location was posted.
4. The locator hereby locates and claims 1500 linear feet of this  
vein or lode, together with 300 linear feet on each side of  
this vein or lode including all extralateral rights allowed  
by law.  
General course of this vein or lode is Northerly and Southerly.
5. Beginning at the discovery monument, at which point this notice  
is posted, I hereby claim 750 linear feet in a North direction  
and 750 feet in a South direction.
6. Location of the discovery monument with reference to a  
permanent monument is as follows:  
  
From the NW Cor. Sec. 5 South 3750 thence East 180'
7. Claim boundaries are defined and can be readily traced on  
the ground. Discovery monuments, corners and side centers  
are marked by 4" P.V.C. pipe 5' in length. All posts contain  
designated markings.
8. This lode claim is held for all valuable minerals contained  
therein and it is the express intention of said locator to  
to explore and develop this lode claim.
9. The locator(s) declare that they are citizens of the United States  
and subject to claim location rights appertaining thereto.
10. Name and address of locator(s),

**MERLIN MINING COMPANY**  
American Towers Plaza  
46 West 300 South, Suite 200  
Salt Lake City, Utah 84101

11. Signature,

*Joseph Owens*  
Joseph Owens as Agent for Merlin Mining Company

12. **RECORDING REQUESTED BY**

Joseph Owens

13. **WHEN RECORDED MAIL TO**

Joseph Owens  
4727 Fairfield Road  
Salt Lake City, Utah 84124

14. **COUNTY AND B.L.M. RECORDATION DATA**

OFFICE RECORDS  
BUREAU OF LANDS  
MINERAL RECORDS SECTION  
FILE NO. 130939  
6-25

RECORDED AT THE REQUEST OF  
BOOK 206 PAGE 500  
Joseph Owens  
98 JAN -5 AM 22

BOOK 206 PAGE 500

# LODE MINING CLAIM - LOCATION CERTIFICATE

TO WHOM IT MAY CONCERN: Please take notice that a lode mining claim was located as set forth below: **1.00960**

1. Name of this claim is **MM-77**
2. Said claim is situated in, **T. 18 N. R. 53 E.**  
Section(s), **SE 6**  
from the Mount Diablo Base and Meridian.
3. Said claims were originally located on the **5** day of **Dec** 1989,  
on which date a notice of location was posted.
4. The locator hereby locates and claims 1500 linear feet of this  
vein or lode, together with 300 linear feet on each side of  
this vein or lode including all extralateral rights allowed  
by law.  
General course of this vein or lode is Northerly and Southerly.
5. Beginning at the discovery monument, at which point this notice  
is posted, I hereby claim 750 linear feet in a North direction  
and 750 feet in a South direction.
6. Location of the discovery monument with reference to a  
permanent monument is as follows:  
  
From the NE Cor. Sec. 6 South 3750' thence West 420'
7. Claim boundaries are defined and can be readily traced on  
the ground. Discovery monuments, corners and side centers  
are marked by 4" P.V.C. pipe 5' in length. All posts contain  
designated markings.
8. This lode claim is held for all valuable minerals contained  
therein and it is the express intention of said locator to  
to explore and develop this lode claim.
9. The locator(s) declare that they are citizens of the United States  
and subject to claim location rights appertaining thereto.
10. Name and address of locator(s),

**MERLIN MINING COMPANY**  
American Towers Plaza  
46 West 300 South, Suite 200  
Salt Lake City, Utah 84101

11. Signature,

*[Signature]*  
Joseph Owens as Agent for Merlin Mining Company

12. RECORDING REQUESTED BY

Joseph Owens

13. WHEN RECORDED MAIL TO

Joseph Owens  
4727 Fairfield Road  
Salt Lake City, Utah 84124

14. COUNTY AND B.L.M. RECORDATION DATA

**1.00960**

OFFICIAL RECORDS  
EURICA COUNTY, UTAH  
MINERAL RIGHTS  
FILE NO. 625

RECORDED AT THE REQUEST OF  
BOOK 206 PAGE 501  
Joseph Owens  
50 JAN-5 AIO 22

BOOK 206 PAGE 501

# LODE MINING CLAIM - LOCATION CERTIFICATE

TO WHOM IT MAY CONCERN: Please take notice that a lode mining claim was located as set forth below:

1. Name of this claim is **MM-76** **130961**
2. Said claim is situated in, **T. 18 N. R. 53 E. SE 1 6**  
from the Mount Diablo Base and Meridian.
3. Said claims were originally located on the **5** day of **Dec.** 1989,  
on which date a notice of location was posted.
4. The locator hereby locates and claims 1500 linear feet of this  
vein or lode, together with 300 linear feet on each side of  
this vein or lode including all extralateral rights allowed  
by law.  
General course of this vein or lode is Northerly and Southerly.
5. Beginning at the discovery monument, at which point this notice  
is posted, I hereby claim 750 linear feet in a North direction  
and 750 feet in a South direction.
6. Location of the discovery monument with reference to a  
permanent monument is as follows:  
From the NE Cor. Sec. 6 South 3750' thence West 1020'
7. Claim boundaries are defined and can be readily traced on  
the ground. Discovery monuments, corners and side centers  
are marked by 4" P.V.C. pipe 5' in length. All posts contain  
designated markings.
8. This lode claim is held for all valuable minerals contained  
therein and it is the express intention of said locator to  
to explore and develop this lode claim.
9. The locator(s) declare that they are citizens of the United States  
and subject to claim location rights appertaining thereto.
10. Name and address of locator(s).

**MERLIN MINING COMPANY**  
American Towers Plaza  
46 West 300 South, Suite 200  
Salt Lake City, Utah 84101

11. Signature,

*Joseph Owens*  
Joseph Owens as Agent for Merlin Mining Company

12.

**RECORDING REQUESTED BY**

Joseph Owens

13.

**WHEN RECORDED MAIL TO**

Joseph Owens  
4727 Fairfield Road  
Salt Lake City, Utah 84124

14.

**COUNTY AND B.L.M. RECORDATION DATA**

OFFICIAL RECORDS  
SUNDA COUNTY, UTAH  
FILE NO. 130961  
FILE 5 6 25

RECORDED AT THE REQUEST OF  
BOOK 206 PAGE 502  
*Joseph Owens*  
JUN -5 AM 22

BOOK 206 PAGE 502



# LODE MINING CLAIM - LOCATION CERTIFICATE

TO WHOM IT MAY CONCERN: Please take notice that a lode mining claim was located as set forth below:

1. Name of this claim is **MM-75** **1:10962**
2. Said claim is situated in, **T. 18 N. R. 53 E.**  
Section(s), **SE 1/4**  
from the Mount Diablo Base and Meridian.
3. Said claims were originally located on the **5** day of **Dec** 1989,  
on which date a notice of location was posted.
4. The locator hereby locates and claims 1500 linear feet of this  
vein or lode, together with 300 linear feet on each side of  
this vein or lode including all extralateral rights allowed  
by law.  
General course of this vein or lode is Northerly and Southerly.
5. Beginning at the discovery monument, at which point this notice  
is posted, I hereby claim 750 linear feet in a North direction  
and 750 feet in a South direction.
6. Location of the discovery monument with reference to a  
permanent monument is as follows:  
  
From the NE Cor. Sec. 6 South 3750' thence West 1620'
7. Claim boundaries are defined and can be readily traced on  
the ground. Discovery monuments, corners and side centers  
are marked by 4" P.V.C. pipe 5' in length. All posts contain  
designated markings.
8. This lode claim is held for all valuable minerals contained  
therein and it is the express intention of said locator to  
to explore and develop this lode claim.
9. The locator(s) declare that they are citizens of the United States  
and subject to claim location rights appertaining thereto.
10. Name and address of locator(s).

**MERLIN MINING COMPANY**  
American Towers Plaza  
46 West 300 South, Suite 200  
Salt Lake City, Utah 84101

11. Signature,

*Joseph Owens*  
Joseph Owens as Agent for Merlin Mining Company

12.

**RECORDING REQUESTED BY**

Joseph Owens

13.

**WHEN RECORDED MAIL TO**

Joseph Owens  
4727 Fairfield Road  
Salt Lake City, Utah 84124

14.

**COUNTY AND B.L.M. RECORDATION DATA**

**1:10962**

OFFICE, REC'D  
FBI, SALT LAKE CITY  
FILE NO. 15-629

RECORDED AT THE REQUEST OF  
BOOK 206 PAGE 503  
Joseph Owens  
NO JAN 5 AM 22

**BOOK 206 PAGE 503**

# LODE MINING CLAIM - LOCATION CERTIFICATE

TO WHOM IT MAY CONCERN: Please take notice that a lode mining claim was located, as set forth below:

1. Name of this claim is **MM-74**
2. Said claim is situated in, **T. 18 N. R. 53 E. 130963**  
Section(s), **SE 1/4 6**  
from the Mount Diablo Base and Meridian.
3. Said claims were originally located on the **5** day of **DE**, 1989,  
on which date a notice of location was posted.
4. The locator hereby locates and claims 1500 linear feet of this  
vein or lode, together with 300 linear feet on each side of  
this vein or lode including all extralateral rights allowed  
by law.  
General course of this vein or lode is Northerly and Southerly.
5. Beginning at the discovery monument, at which point this notice  
is posted, I hereby claim 750 linear feet in a North direction  
and 750 feet in a South direction.
6. Location of the discovery monument with reference to a  
permanent monument is as follows:  
  
From the NE Cor. Sec. 6 South 3750 thence West 2220'
7. Claim boundaries are defined and can be readily traced on  
the ground. Discovery monuments, corners and side centers  
are marked by 4" P.V.C. pipe 5' in length. All posts contain  
designated markings.
8. This lode claim is held for all valuable minerals contained  
therein and it is the express intention of said locator to  
to explore and develop this lode claim.
9. The locator(s) declare that they are citizens of the United States  
and subject to claim location rights appertaining thereto.
10. Name and address of locator(s),

**MERLIN MINING COMPANY**  
American Towers Plaza  
46 West 300 South, Suite 200  
Salt Lake City, Utah 84101

11. Signature,

*Joseph Owens*  
Joseph Owens as Agent for Merlin Mining Company

12.

**RECORDING REQUESTED BY**

Joseph Owens

13.

**WHEN RECORDED MAIL TO**

Joseph Owens  
4727 Fairfield Road  
Salt Lake City, Utah 84124

14.

**COUNTY AND B.L.M. RECORDATION DATA**

**130963**  
OFFICIAL OFFICE  
BUREAU OF LANDS  
MINERAL RIGHTS  
FILE NO. 111  
JUN 5 1989

**RECORDED AT THE REQUEST OF**  
**BOOK 206 PAGE 504**  
**Joseph Owens**  
**50 JUN 5 1989**

**BOOK 206 PAGE 504**

# LODE MINING CLAIM - LOCATION CERTIFICATE

TO WHOM IT MAY CONCERN: Please take notice that a lode mining claim was located as set forth below:

1. Name of this claim is **MM-73** **130964**
2. Said claim is situated in, **T. 18 N. R. 53 E. SE 1, SW 1/4, 6**  
from the Mount Diablo Base and Meridian.
3. Said claims were originally located on the **5** day of **Dec** 1989,  
on which date a notice of location was posted.
4. The locator hereby locates and claims 1500 linear feet of this  
vein or lode, together with 300 linear feet on each side of  
this vein or lode including all extralateral rights allowed  
by law.  
General course of this vein or lode is Northerly and Southerly.
5. Beginning at the discovery monument, at which point this notice  
is posted, I hereby claim 750 linear feet in a North direction  
and 750 feet in a South direction.
6. Location of the discovery monument with reference to a  
permanent monument is as follows:  
**From the NE Cor. Sec. 6 South 3750' thence West 2820'**
7. Claim boundaries are defined and can be readily traced on  
the ground. Discovery monuments, corners and side centers  
are marked by 4" P.V.C. pipe 5' in length. All posts contain  
designated markings.
8. This lode claim is held for all valuable minerals contained  
therein and it is the express intention of said locator to  
to explore and develop this lode claim.
9. The locator(s) declare that they are citizens of the United States  
and subject to claim location rights appertaining thereto.
10. Name and address of locator(s),

**MERLIN MINING COMPANY**  
American Towers Plaza  
46 West 300 South, Suite 200  
Salt Lake City, Utah 84101

11. Signature,

*Joseph Owens*  
Joseph Owens as Agent for Merlin Mining Company

12.

**RECORDING REQUESTED BY**

Joseph Owens

13.

**WHEN RECORDED MAIL TO**

Joseph Owens  
4727 Fairfield Road  
Salt Lake City, Utah 84124

14.

**COUNTY AND B.L.M. RECORDATION DATA**

**130964**  
OFFICE RECORD  
EXEMPT FROM  
FEE NO. 635

RECORDED AT THE REQUEST OF  
BOOK 206 PAGE 505  
*Joseph Owens*  
50 JAN-5 AID 22

**BOOK 206 PAGE 505**



# LODE MINING CLAIM - LOCATION CERTIFICATE

TO WHOM IT MAY CONCERN: Please take notice that a lode mining claim was located as set forth below:

1. Name of this claim is **MM-72** **130965**
2. Said claim is situated in, **T. 18 N. R. 53 E.**  
Section(s), **SW 1/4 6**  
from the Mount Diablo Base and Meridian.
3. Said claims were originally located on the **5** day of **Dec** 1989,  
on which date a notice of location was posted.
4. The locator hereby locates and claims 1500 linear feet of this  
vein or lode, together with 300 linear feet on each side of  
this vein or lode including all extralateral rights allowed  
by law.  
General course of this vein or lode is Northerly and Southerly.
5. Beginning at the discovery monument, at which point this notice  
is posted, I hereby claim 750 linear feet in a North direction  
and 750 feet in a South direction.
6. Location of the discovery monument with reference to a  
permanent monument is as follows:  
  
From the N E Cor. Sec. 6 South 3750 thence West 3420'
7. Claim boundaries are defined and can be readily traced on  
the ground. Discovery monuments, corners and side centers  
are marked by 4" P.V.C. pipe 5' in length. All posts contain  
designated markings.
8. This lode claim is held for all valuable minerals contained  
therein and it is the express intention of said locator to  
to explore and develop this lode claim.
9. The locator(s) declare that they are citizens of the United States  
and subject to claim location rights appertaining thereto.
10. Name and address of locator(s).

**MERLIN MINING COMPANY**  
American Towers Plaza  
46 West 300 South, Suite 200  
Salt Lake City, Utah 84101

11. Signature,

*Joseph Owens*  
Joseph Owens as Agent for Merlin Mining Company

12.

**RECORDING REQUESTED BY**

Joseph Owens

13.

**WHEN RECORDED MAIL TO**

Joseph Owens  
4727 Fairfield Road  
Salt Lake City, Utah 84124

14.

**COUNTY AND B.L.M. RECORDATION DATE**

**130965**  
OFFICIAL RECORDS  
SALT LAKE COUNTY, UTAH  
FILE NO. 130965  
FILE 3/25

RECORDED AT THE REQUEST OF  
BOOK 206 PAGE 506  
*Joseph Owens*  
JUN 5 AM 22

**BOOK 206 PAGE 506**

# LODE MINING CLAIM - LOCATION CERTIFICATE

TO WHOM IT MAY CONCERN: Please take notice that a lode mining claim was located as set forth below:

1. Name of this claim is **MM-71** **130966**
2. Said claim is situated in, **T. 18 N. R. 53 E.**  
Section(s), **SW 1/4 6**  
from the Mount Diablo Base and Meridian.
3. Said claims were originally located on the **5** day of **Dec** 1989,  
on which date a notice of location was posted.
4. The locator hereby locates and claims 1500 linear feet of this  
vein or lode, together with 300 linear feet on each side of  
this vein or lode including all extralateral rights allowed  
by law.  
General course of this vein or lode is Northerly and Southerly.
5. Beginning at the discovery monument, at which point this notice  
is posted, I hereby claim 750 linear feet in a North direction  
and 750 feet in a South direction.
6. Location of the discovery monument with reference to a  
permanent monument is as follows:  
  
From the NE Cor. Sec. 6 South 3750' thence West 4020'
7. Claim boundaries are defined and can be readily traced on  
the ground. Discovery monuments, corners and side centers  
are marked by 4" P.V.C. pipe 5' in length. All posts contain  
designated markings.
8. This lode claim is held for all valuable minerals contained  
therein and it is the express intention of said locator to  
to explore and develop this lode claim.
9. The locator(s) declare that they are citizens of the United States  
and subject to claim location rights appertaining thereto.
10. Name and address of locator(s),

**MERLIN MINING COMPANY**  
American Towers Plaza  
46 West 300 South, Suite 200  
Salt Lake City, Utah 84101

11. Signature,

*Joseph Owens*  
Joseph Owens as Agent for Merlin Mining Company

12.

**RECORDING REQUESTED BY**

Joseph Owens

13.

**WHEN RECORDED MAIL TO**

Joseph Owens  
4727 Fairfield Road  
Salt Lake City, Utah 84124

14.

**COUNTY AND B.L.M. RECORDATION DATA**

**130966**

OFFICIAL RECORD  
EUREKA CO. UT. N. 100A  
H.M. RECALC. ST. - 11-10-89  
FILE NO. **625**

RECORDED AT THE REQUEST OF  
BOOK **206** PAGE **507**  
*Joseph Owens*  
**50 JAN - 5 AIO 23**

**BOOK 206 PAGE 507**

# LODE MINING CLAIM - LOCATION CERTIFICATE

TO WHOM IT MAY CONCERN: Please take notice that a lode mining claim was located as set forth below:

1. Name of this claim is **MM-70** **130967**
2. Said claim is situated in, **T. 18 N. R. 53 E.**  
Section(s), **SW 1/4 6**  
from the Mount Diablo Base and Meridian.
3. Said claims were originally located on the **5** day of **DEC** 1989,  
on which date a notice of location was posted.
4. The locator hereby locates and claims 1500 linear feet of this  
vein or lode, together with 300 linear feet on each side of  
this vein or lode including all extralateral rights allowed  
by law.  
General course of this vein or lode is Northerly and Southerly.
5. Beginning at the discovery monument, at which point this notice  
is posted, I hereby claim 750 linear feet in a North direction  
and 750 feet in a South direction.
6. Location of the discovery monument with reference to a  
permanent monument is as follows:  
  
From the N E Cor. Sec. 6 South 3750' thence West 4520'
7. Claim boundaries are defined and can be readily traced on  
the ground. Discovery monuments, corners and side centers  
are marked by 4" P.V.C. pipe 5' in length. All posts contain  
designated markings.
8. This lode claim is held for all valuable minerals contained  
therein and it is the express intention of said locator to  
to explore and develop this lode claim.
9. The locator(s) declare that they are citizens of the United States  
and subject to claim location rights appertaining thereto.
10. Name and address of locator(s),

**MERLIN MINING COMPANY**  
American Towers Plaza  
46 West 300 South, Suite 200  
Salt Lake City, Utah 84101

11. Signature,

*Joseph Owens*  
Joseph Owens as Agent for Merlin Mining Company

12. **RECORDING REQUESTED BY**

Joseph Owens

13. **WHEN RECORDED MAIL TO**

Joseph Owens  
4727 Fairfield Road  
Salt Lake City, Utah 84124

14. **COUNTY AND B.L.M. RECORDATION DATA**

RECORDED AT THE REQUEST OF  
BOOK 206 PAGE 508  
JAN 5 1990  
JAN 5 1990  
FILE NO. 130967  
OFFICE OF THE  
BUREAU OF LAND  
MANAGEMENT  
SALT LAKE CITY, UTAH  
FEB 5 1990

BOOK 206 PAGE 508



# LODE MINING CLAIM - LOCATION CERTIFICATE

TO WHOM IT MAY CONCERN: Please take notice that a lode mining claim was located as set forth below:

1. Name of this claim is **MM-69** **130968**
2. Said claim is situated in, **T. 18 N. R. 53 E.**  
Section(s), **SW 1/4 6**  
from the Mount Diablo Base and Meridian.
3. Said claims were originally located on the **5** day of **Dec** 1989,  
on which date a notice of location was posted.
4. The locator hereby locates and claims 1500 linear feet of this  
vein or lode, together with 300 linear feet on each side of  
this vein or lode including all extralateral rights allowed  
by law.  
General course of this vein or lode is Northerly and Southerly.
5. Beginning at the discovery monument, at which point this notice  
is posted, I hereby claim 750 linear feet in a North direction  
and 750 feet in a South direction.
6. Location of the discovery monument with reference to a  
permanent monument is as follows:  
  
From the NE Cor. Sec. 6 South 3750' thence West 5220'
7. Claim boundaries are defined and can be readily traced on  
the ground. Discovery monuments, corners and side centers  
are marked by 4" P.V.C. pipe 5' in length. All posts contain  
designated markings.
8. This lode claim is held for all valuable minerals contained  
therein and it is the express intention of said locator to  
to explore and develop this lode claim.
9. The locator(s) declare that they are citizens of the United States  
and subject to claim location rights appertaining thereto.
10. Name and address of locator(s).

**MERLIN MINING COMPANY**  
American Towers Plaza  
46 West 300 South, Suite 200  
Salt Lake City, Utah 84101

11. Signature,

*Joseph Owens*  
Joseph Owens as Agent for Merlin Mining Company

12. RECORDING REQUESTED BY

Joseph Owens

13. WHEN RECORDED MAIL TO

Joseph Owens  
4727 Fairfield Road  
Salt Lake City, Utah 84124

14. COUNTY AND B.L.M. RECORDATION DATA

**130968**  
OFFICIAL RECORD  
FILE NO. **625**  
FURNISHED BY  
M. H. REBALEA, RECORDER

RECORDED AT THE REQUEST OF  
BOOK **206** PAGE **509**  
*Joseph Owens*  
70 JAN -5 NO 23

**BOOK 206 PAGE 509**

# LODE MINING CLAIM - LOCATION CERTIFICATE

TO WHOM IT MAY CONCERN: Please take notice that a lode mining claim was located as set forth below:

1. Name of this claim is **MM-68** **130969**
2. Said claim is situated in, **T. 18 N., R. 53 E.**  
Section(s), **NW 1, SW 1, 6**  
from the Mount Diablo Base and Meridian.
3. Said claims were originally located on the **8** day of **Dec** 1989,  
on which date a notice of location was posted.
4. The locator hereby locates and claims 1500 linear feet of this  
vein or lode, together with 300 linear feet on each side of  
this vein or lode including all extralateral rights allowed  
by law.  
General course of this vein or lode is Northerly and Southerly.
5. Beginning at the discovery monument, at which point this notice  
is posted, I hereby claim 750 linear feet in a North direction  
and 750 feet in a South direction.
6. Location of the discovery monument with reference to a  
permanent monument is as follows:  
**6**  
From the NE Cor. Sec. **A** South 2250' thence West 5220'
7. Claim boundaries are defined and can be readily traced on  
the ground. Discovery monuments, corners and side centers  
are marked by 4" P.V.C. pipe 5' in length. All posts contain  
designated markings.
8. This lode claim is held for all valuable minerals contained  
therein and it is the express intention of said locator to  
to explore and develop this lode claim.
9. The locator(s) declare that they are citizens of the United States  
and subject to claim location rights appertaining thereto.
10. Name and address of locator(s),

**MERLIN MINING COMPANY**  
American Towers Plaza  
46 West 300 South, Suite 200  
Salt Lake City, Utah 84101

11. Signature,

*[Signature]*  
Joseph Owens as Agent for Merlin Mining Company

12.

**RECORDING REQUESTED BY**

Joseph Owens

13.

**WHEN RECORDED MAIL TO**

Joseph Owens  
4727 Fairfield Road  
Salt Lake City, Utah 84124

14.

**COUNTY AND B.L.M. RECORDATION DATA**

**130969**

OFFICIAL RECORD  
FILE NO. 130969  
FILE NO. 130969

RECORDED AT THE REQUEST OF  
BOOK 206 PAGE 510  
JAN 5 1990

**BOOK 206 PAGE 510**

# LODE MINING CLAIM - LOCATION CERTIFICATE

TO WHOM IT MAY CONCERN: Please take notice that a lode mining claim was located as set forth below:

1. Name of this claim is **MM-67** **130970**
2. Said claim is situated in, **T. 18 N. R. 53 E.**  
Section(s), **NW 1/4, SW 1/4 6**  
from the Mount Diablo Base and Meridian.
3. Said claims were originally located on the **8** day of **Dec** 1989,  
on which date a notice of location was posted.
4. The locator hereby locates and claims 1500 linear feet of this  
vein or lode, together with 300 linear feet on each side of  
this vein or lode including all extralateral rights allowed  
by law.  
General course of this vein or lode is Northerly and Southerly.
5. Beginning at the discovery monument, at which point this notice  
is posted, I hereby claim 750 linear feet in a North direction  
and 750 feet in a South direction.
6. Location of the discovery monument with reference to a  
permanent monument is as follows:  
From the NW Cor. Sec. 5 South 2250' thence West 4620'
7. Claim boundaries are defined and can be readily traced on  
the ground. Discovery monuments, corners and side centers  
are marked by 4" P.V.C. pipe 5' in length. All posts contain  
designated markings.
8. This lode claim is held for all valuable minerals contained  
therein and it is the express intention of said locator to  
to explore and develop this lode claim.
9. The locator(s) declare that they are citizens of the United States  
and subject to claim location rights appertaining thereto.
10. Name and address of locator(s).

**MERLIN MINING COMPANY**  
American Towers Plaza  
46 West 300 South, Suite 200  
Salt Lake City, Utah 84101

11. Signature,

*[Signature]*  
Joseph Owens as Agent for Merlin Mining Company

12.

RECORDING REQUESTED BY

Joseph Owens

13.

WHEN RECORDED MAIL TO

Joseph Owens  
4727 Fairfield Road  
Salt Lake City, Utah 84124

14.

COUNTY AND B.L.M. RECORDATION DATA

RECORDED AT THE REQUEST OF  
BOOK 206 PAGE 511  
50 JAN -5 AIO 23  
ORIGINAL FILED  
FILE NO 130970  
FILE 9/2/89

BOOK 206 PAGE 511




# LODE MINING CLAIM - LOCATION CERTIFICATE

TO WHOM IT MAY CONCERN: Please take notice that a lode mining claim was located as set forth below:

1. Name of this claim is **MM-66** **130971**
2. Said claim is situated in, **T. 18 N. R. 53 E.**  
Section(s), **NW 1, SW 1 6**  
from the Mount Diablo Base and Meridian.
3. Said claims were originally located on the **6** day of **Dec** 1989,  
on which date a notice of location was posted.
4. The locator hereby locates and claims 1500 linear feet of this  
vein or lode, together with 300 linear feet on each side of  
this vein or lode including all extralateral rights allowed  
by law.  
General course of this vein or lode is Northerly and Southerly.
5. Beginning at the discovery monument, at which point this notice  
is posted, I hereby claim 750 linear feet in a North direction  
and 750 feet in a South direction.
6. Location of the discovery monument with reference to a  
permanent monument is as follows:  
From the NW Cor. Sec. 5 South 2250' thence West 4020'
7. Claim boundaries are defined and can be readily traced on  
the ground. Discovery monuments, corners and side centers  
are marked by 4" P.V.C. pipe 5' in length. All posts contain  
designated markings.
8. This lode claim is held for all valuable minerals contained  
therein and it is the express intention of said locator to  
to explore and develop this lode claim.
9. The locator(s) declare that they are citizens of the United States  
and subject to claim location rights appertaining thereto.
10. Name and address of locator(s).

**MERLIN MINING COMPANY**  
American Towers Plaza  
46 West 300 South, Suite 200  
Salt Lake City, Utah 84101

11. Signature,   
Joseph Owens as Agent for Merlin Mining Company

## 12. RECORDING REQUESTED BY

Joseph Owens

## 13. WHEN RECORDED MAIL TO

Joseph Owens  
4727 Fairfield Road  
Salt Lake City, Utah 84124

## 14. COUNTY AND B.L.M. RECORDATION DATA

130971  
OFFICIAL RECORDS  
BUREAU OF LAND MANAGEMENT  
MINERAL RIGHTS SECTION  
FILE NO. FILE 6-85

RECORDED AT THE REQUEST OF  
BOOK 206 PAGE 512  
Joseph Owens  
50 JAN -5 AIO 23

BOOK 206 PAGE 512

# LODE MINING CLAIM - LOCATION CERTIFICATE

TO WHOM IT MAY CONCERN: Please take notice that a lode mining claim was located as set forth below:

1. Name of this claim is MM-65 130972
2. Said claim is situated in, T. 18 N. R. 53 E.  
Section(s), NW1, SW1 6  
from the Mount Diablo Base and Meridian.
3. Said claims were originally located on the 8 day of Dec 1989,  
on which date a notice of location was posted.
4. The locator hereby locates and claims 1500 linear feet of this  
vein or lode, together with 300 linear feet on each side of  
this vein or lode including all extralateral rights allowed  
by law.  
General course of this vein or lode is Northerly and Southerly.
5. Beginning at the discovery monument, at which point this notice  
is posted, I hereby claim 750 linear feet in a North direction  
and 750 feet in a South direction.
6. Location of the discovery monument with reference to a  
permanent monument is as follows;  
From the NW Cor. Sec. 5 South 2250' thence West 3420'
7. Claim boundaries are defined and can be readily traced on  
the ground. Discovery monuments, corners and side centers  
are marked by 4" P.V.C. pipe 5' in length. All posts contain  
designated markings.
8. This lode claim is held for all valuable minerals contained  
therein and it is the express intention of said locator to  
to explore and develop this lode claim.
9. The locator(s) declare that they are citizens of the United States  
and subject to claim location rights appertaining thereto.
10. Name and address of locator(s),

MERLIN MINING COMPANY  
American Towers Plaza  
46 West 300 South, Suite 200  
Salt Lake City, Utah 84101

11. Signature,

Joseph Owens as Agent for Merlin Mining Company

12. RECORDING REQUESTED BY

Joseph Owens

13. WHEN RECORDED MAIL TO

Joseph Owens  
4727 Fairfield Road  
Salt Lake City, Utah 84124

14. COUNTY AND B.L.M. RECORDATION DATA

OFFICIAL RECORD  
SUBMITTAL  
FILE NO. 130972  
FEB 25

RECORDED AT THE REQUEST OF  
BOOK 206 PAGE 513  
Joseph Owens  
50 JAN 5 AM 23

BOOK 206 PAGE 513

# LODE MINING CLAIM - LOCATION CERTIFICATE

TO WHOM IT MAY CONCERN: Please take notice that a lode mining claim was located as set forth below:

1. Name of this claim is MM-64 130973
2. Said claim is situated in, T. 18 N. R. 53 E.  
Section(s). NE1, SE1, NW1, SW1 6  
from the Mount Diablo Base and Meridian.
3. Said claims were originally located on the 9 day of Dec 1989,  
on which date a notice of location was posted.
4. The locator hereby locates and claims 1500 linear feet of this  
vein or lode, together with 300 linear feet on each side of  
this vein or lode including all extralateral rights allowed  
by law.  
General course of this vein or lode is Northerly and Southerly.
5. Beginning at the discovery monument, at which point this notice  
is posted, I hereby claim 750 linear feet in a North direction  
and 750 feet in a South direction.
6. Location of the discovery monument with reference to a  
permanent monument is as follows;  
  
From the NW Cor. Sec. 5 South 2250' thence West 2820'
7. Claim boundaries are defined and can be readily traced on  
the ground. Discovery monuments, corners and side centers  
are marked by 4" P.V.C. pipe 5' in length. All posts contain  
designated markings.
8. This lode claim is held for all valuable minerals contained  
therein and it is the express intention of said locator to  
to explore and develop this lode claim.
9. The locator(s) declare that they are citizens of the United States  
and subject to claim location rights appertaining thereto.
10. Name and address of locator(s),

MERLIN MINING COMPANY  
American Towers Plaza  
46 West 300 South, Suite 200  
Salt Lake City, Utah 84101

11. Signature,

Joseph Owens as Agent for Merlin Mining Company

12.

RECORDING REQUESTED BY

Joseph Owens

13.

WHEN RECORDED MAIL TO

Joseph Owens  
4727 Fairfield Road  
Salt Lake City, Utah 84124

14.

COUNTY AND B.L.M. RECORDATION DATA

OFFICIAL RECORD  
SHERMAN COUNTY, NEVADA  
M.M. RECORD ALL RETURNED  
FILE NO. 130973  
FEB 8 21

RECORDED AT THE REQUEST OF  
BOOK 206 PAGE 514  
Joseph Owens  
30 JAN -5 AM 23

BOOK 206 PAGE 514



# LODE MINING CLAIM - LOCATION CERTIFICATE

TO WHOM IT MAY CONCERN: Please take notice that a lode mining claim was located as set forth below:

130974

1. Name of this claim is **MM-63**
2. Said claim is situated in, **T. 18 N. R. 53 E. NE 1/4, SE 1/4 6**  
from the Mount Diablo Base and Meridian.
3. Said claims were originally located on the **9** day of **Dec** 1989,  
on which date a notice of location was posted.
4. The locator hereby locates and claims 1500 linear feet of this vein or lode, together with 300 linear feet on each side of this vein or lode including all extralateral rights allowed by law.  
General course of this vein or lode is Northerly and Southerly.
5. Beginning at the discovery monument, at which point this notice is posted, I hereby claim 750 linear feet in a North direction and 750 feet in a South direction.
6. Location of the discovery monument with reference to a permanent monument is as follows:  
  
From the NW Cor. Sec. 5 South 2250' thence West 2220'
7. Claim boundaries are defined and can be readily traced on the ground. Discovery monuments, corners and side centers are marked by 4" P.V.C. pipe 5' in length. All posts contain designated markings.
8. This lode claim is held for all valuable minerals contained therein and it is the express intention of said locator to explore and develop this lode claim.
9. The locator(s) declare that they are citizens of the United States and subject to claim location rights appertaining thereto.
10. Name and address of locator(s),

**MERLIN MINING COMPANY**  
American Towers Plaza  
46 West 300 South, Suite 200  
Salt Lake City, Utah 84101

11. Signature,

*Joseph Owens*  
Joseph Owens as Agent for Merlin Mining Company

12.

RECORDING REQUESTED BY

Joseph Owens

13.

WHEN RECORDED MAIL TO

Joseph Owens  
4727 Fairfield Road  
Salt Lake City, Utah 84124

14.

COUNTY AND B.L.M. RECORDATION DATA

130974

OFFICIAL RECORD  
RECEIVED  
FILE NO. 625

RECORDED AT THE REQUEST OF  
BOOK 206 PAGE 515  
Joseph Owens  
98 JAN-5 AM 23

BOOK 206 PAGE 515

# LODE MINING CLAIM - LOCATION CERTIFICATE

TO WHOM IT MAY CONCERN: Please take notice that a lode mining claim was located as set forth below:

1. Name of this claim is **MM-62**
2. Said claim is situated in, **T. 18 N. R. 53 E. 130975**  
Section(s), **NE 1, SE 1 6**  
from the Mount Diablo Base and Meridian.
3. Said claims were originally located on the **9** day of **Dec** 1989,  
on which date a notice of location was posted.
4. The locator hereby locates and claims 1500 linear feet of this  
vein or lode, together with 300 linear feet on each side of  
this vein or lode including all extralateral rights, allowed  
by law.  
General course of this vein or lode is Northerly and Southerly.
5. Beginning at the discovery monument, at which point this notice  
is posted, I hereby claim 750 linear feet in a North direction  
and 750 feet in a South direction.
6. Location of the discovery monument with reference to a  
permanent monument is as follows:  
  
From the NW Cor. Sec. 5 South 2250 thence West 1620'
7. Claim boundaries are defined and can be readily traced on  
the ground. Discovery monuments, corners and side centers  
are marked by 4" P.V.C. pipe 5' in length. All posts contain  
designated markings.
8. This lode claim is held for all valuable minerals contained  
therein and it is the express intention of said locator to  
to explore and develop this lode claim.
9. The locator(s) declare that they are citizens of the United States  
and subject to claim location rights appertaining thereto.
10. Name and address of locator(s),

**MERLIN MINING COMPANY**  
American Towers Plaza  
46 West 300 South, Suite 200  
Salt Lake City, Utah 84101

11. Signature,

*Joseph Owens*  
Joseph Owens as Agent for Merlin Mining Company

12.

RECORDING REQUESTED BY

Joseph Owens

13.

WHEN RECORDED MAIL TO

Joseph Owens  
4727 Fairfield Road  
Salt Lake City, Utah 84124

14.

COUNTY AND B.L.M. RECORDATION DATA

OFFICIAL RECORDS  
EUREKA COUNTY, CALIFORNIA  
FILE NO. 130975  
JAN 5 1990  
JAN 5 1990

RECORDED AT THE REQUEST OF  
BOOK 206 PAGE 516  
Joseph Owens  
JAN 5 1990

BOOK 206 PAGE 516

# LODE MINING CLAIM - LOCATION CERTIFICATE

TO WHOM IT MAY CONCERN: Please take notice that a lode mining claim was located as set forth below:

1. Name of this claim is **MM-61**
2. Said claim is situated in, **T. 18 N. R. 53 E. 130976**  
Section(s), **NE1, SE1 6**  
from the Mount Diablo Base and Meridian.
3. Said claims were originally located on the **9** day of **Dec** 1989,  
on which date a notice of location was posted.
4. The locator hereby locates and claims 1500 linear feet of this  
vein or lode, together with 300 linear feet on each side of  
this vein or lode including all extralateral rights allowed  
by law.  
General course of this vein or lode is Northerly and Southerly.
5. Beginning at the discovery monument, at which point this notice  
is posted, I hereby claim 750 linear feet in a North direction  
and 750 feet in a South direction.
6. Location of the discovery monument with reference to a  
permanent monument is as follows:  
  
From the NW Cor. Sec. 5 South 2250' thence West 1020'
7. Claim boundaries are defined and can be readily traced on  
the ground. Discovery monuments, corners and side centers  
are marked by 4" P.V.C. pipe 5' in length. All posts contain  
designated markings.
8. This lode claim is held for all valuable minerals contained  
therein and it is the express intention of said locator to  
to explore and develop this lode claim.
9. The locator(s) declare that they are citizens of the United States  
and subject to claim location rights appertaining thereto.
10. Name and address of locator(s).

**MERLIN MINING COMPANY**  
American Towers Plaza  
46 West 300 South, Suite 200  
Salt Lake City, Utah 84101

11. Signature,

*Joseph Owens*  
Joseph Owens as Agent for Merlin Mining Company

12. RECORDING REQUESTED BY

Joseph Owens

13. WHEN RECORDED MAIL TO

Joseph Owens  
4727 Fairfield Road  
Salt Lake City, Utah 84124

14. COUNTY AND B.L.M. RECORDATION DATA

130976  
OFFICIAL RECORDS  
EUREKA COUNTY, CALIFORNIA  
M.N. R.D. 1411, RECORD 11  
FILE 56 25

RECORDED AT THE REQUEST OF  
BOOK 206 PAGE 517  
Joseph Owens  
JIM-5 NO 23

BOOK 206 PAGE 517



# LODE MINING CLAIM - LOCATION CERTIFICATE

TO WHOM IT MAY CONCERN: Please take notice that a lode mining claim was located as set forth below:

1. Name of this claim is **MM-60**
2. Said claim is situated in, **T. 18 N. R. 53 E. 130977**  
Section(s), **NE1, SE1 6**  
from the Mount Diablo Base and Meridian.
3. Said claims were originally located on the **9** day of **Dec** 1989,  
on which date a notice of location was posted.
4. The locator hereby locates and claims 1500 linear feet of this  
vein or lode, together with 300 linear feet on each side of  
this vein or lode including all extralateral rights allowed  
by law.  
General course of this vein or lode is Northerly and Southerly.
5. Beginning at the discovery monument, at which point this notice  
is posted, I hereby claim 750 linear feet in a North direction  
and 750 feet in a South direction.
6. Location of the discovery monument with reference to a  
permanent monument is as follows:  
  
From the NW Cor. Sec. 5 South 2250' thence West 420'
7. Claim boundaries are defined and can be readily traced on  
the ground. Discovery monuments, corners and side centers  
are marked by 4" P.V.C. pipe 5' in length. All posts contain  
designated markings.
8. This lode claim is held for all valuable minerals contained  
therein and it is the express intention of said locator to  
to explore and develop this lode claim.
9. The locator(s) declare that they are citizens of the United States  
and subject to claim location rights appertaining thereto.
10. Name and address of locator(s),

**MERLIN MINING COMPANY**  
American Towers Plaza  
46 West 300 South, Suite 200  
Salt Lake City, Utah 84101

11. Signature,

*Joseph Owens*  
Joseph Owens as Agent for Merlin Mining Company

12.

RECORDING REQUESTED BY

Joseph Owens

13.

WHEN RECORDED MAIL TO

Joseph Owens  
4727 Fairfield Road  
Salt Lake City, Utah 84124

14.

COUNTY AND B.L.M. RECORDATION DATA

OFFICE RECORD  
FILE NO. 130977  
FILE NO. 113621

RECORDED AT THE REQUEST OF  
BOOK 206 PAGE 518  
Joseph Owens  
30 JUN 5 10 24

BOOK 206 PAGE 518

# LODE MINING CLAIM - LOCATION CERTIFICATE

TO WHOM IT MAY CONCERN: Please take notice that a lode mining claim was located as set forth below:

1. Name of this claim is MM-59 130978
2. Said claim is situated in, T. 18 N. R. 53 E.  
Section(s). NE 1, SE 1/4 & NW 1/4, SW 1/4 5  
from the Mount Diablo Base and Meridian.
3. Said claims were originally located on the 9 day of Dec 1989,  
on which date a notice of location was posted.
4. The locator hereby locates and claims 1500 linear feet of this  
vein or lode, together with 300 linear feet on each side of  
this vein or lode including all extralateral rights allowed  
by law.  
General course of this vein or lode is Northerly and Southerly.
5. Beginning at the discovery monument, at which point this notice  
is posted, I hereby claim 750 linear feet in a North direction  
and 750 feet in a South direction.
6. Location of the discovery monument with reference to a  
permanent monument is as follows:  
  
From the NE Cor. Sec. 5 South 2250' thence West 5100'
7. Claim boundaries are defined and can be readily traced on  
the ground. Discovery monuments, corners and side centers  
are marked by 4" P.V.C. pipe 5' in length. All posts contain  
designated markings.
8. This lode claim is held for all valuable minerals contained  
therein and it is the express intention of said locator to  
to explore and develop this lode claim.
9. The locator(s) declare that they are citizens of the United States  
and subject to claim location rights appertaining thereto.
10. Name and address of locator(s),

MERLIN MINING COMPANY  
American Towers Plaza  
46 West 300 South, Suite 200  
Salt Lake City, Utah 84101

11. Signature,

Joseph Owens as Agent for Merlin Mining Company

12.

RECORDING REQUESTED BY

Joseph Owens

13.

WHEN RECORDED MAIL TO

Joseph Owens  
4727 Fairfield Road  
Salt Lake City, Utah 84124

14.

COUNTY AND B.L.M. RECORDATION DATA

130978

OFFICIAL RECORD  
EUREKA COUNTY, CALIF.  
MIN. RECLAMATION RECORDS  
FILE NO. 6-25

50 JUN -5 NO 24

RECORDED AT THE REQUEST OF

BOOK 206 PAGE 519

BOOK 206 PAGE 519

# LODE MINING CLAIM - LOCATION CERTIFICATE

TO WHOM IT MAY CONCERN: Please take notice that a lode mining claim was located as set forth below:

1. Name of this claim is **MM-58** **130979**
2. Said claim is situated in, **T. 18 N. R. 53 E.**  
Section(s), **NW 1, SW 1 5**  
from the Mount Diablo Base and Meridian.
3. Said claims were originally located on the **9** day of **DEC** 1989,  
on which date a notice of location was posted.
4. The locator hereby locates and claims 1500 linear feet of this  
vein or lode, together with 300 linear feet on each side of  
this vein or lode including all extralateral rights allowed  
by law.  
General course of this vein or lode is Northerly and Southerly.
5. Beginning at the discovery monument, at which point this notice  
is posted, I hereby claim 750 linear feet in a North direction  
and 750 feet in a South direction.
6. Location of the discovery monument with reference to a  
permanent monument is as follows:  
From the NE Cor. Sec. 5 South 2250' thence West 4500'
7. Claim boundaries are defined and can be readily traced on  
the ground. Discovery monuments, corners and side centers  
are marked by 4" P.V.C. pipe 5' in length. All posts contain  
designated markings.
8. This lode claim is held for all valuable minerals contained  
therein and it is the express intention of said locator to  
to explore and develop this lode claim.
9. The locator(s) declare that they are citizens of the United States  
and subject to claim location rights appertaining thereto.
10. Name and address of locator(s).

**MERLIN MINING COMPANY**  
American Towers Plaza  
46 West 300 South, Suite 200  
Salt Lake City, Utah 84101

11. Signature, *Joseph Owens*

Joseph Owens as Agent for Merlin Mining Company

12. **RECORDING REQUESTED BY**

Joseph Owens

13. **WHEN RECORDED MAIL TO**

Joseph Owens  
4727 Fairfield Road  
Salt Lake City, Utah 84124

14. **COUNTY AND B.L.M. RECORDATION DATA**

OFFICIAL RECORDING  
EUREKA COUNTY, CALIFORNIA  
FILE NO. 130979  
FILE 5/25

RECORDED AT THE REQUEST OF  
DORIS 206 PAGE 520  
Joseph Owens  
90 JAN -5 NO 24

BOOK 206 PAGE 520



# LODE MINING CLAIM - LOCATION CERTIFICATE

TO WHOM IT MAY CONCERN: Please take notice that a lode mining claim was located as set forth below:

1. Name of this claim is **MM-57** **130980**
2. Said claim is situated in, **T. 18 N. R. 53 E.**  
Section(s), **NW 1/4, SW 1/4 5**  
from the Mount Diablo Base and Meridian.
3. Said claims were originally located on the **9** day of **Dec** 1989,  
on which date a notice of location was posted.
4. The locator hereby locates and claims 1500 linear feet of this  
vein or lode, together with 300 linear feet on each side of  
this vein or lode including all extralateral rights allowed  
by law.  
General course of this vein or lode is Northerly and Southerly.
5. Beginning at the discovery monument, at which point this notice  
is posted, I hereby claim 750 linear feet in a North direction  
and 750 feet in a South direction.
6. Location of the discovery monument with reference to a  
permanent monument is as follows:  
  
From the NE Cor. Sec. 5 South 2250' thence West 3300'
7. Claim boundaries are defined and can be readily traced on  
the ground. Discovery monuments, corners and side centers  
are marked by 4" P.V.C. pipe 5' in length. All posts contain  
designated markings.
8. This lode claim is held for all valuable minerals contained  
therein and it is the express intention of said locator to  
to explore and develop this lode claim.
9. The locator(s) declare that they are citizens of the United States  
and subject to claim location rights appertaining thereto.
10. Name and address of locator(s),

**MERLIN MINING COMPANY**  
American Towers Plaza  
46 West 300 South, Suite 200  
Salt Lake City, Utah 84101

11. Signature,

*Joseph Owens*  
Joseph Owens as Agent for Merlin Mining Company

12. RECORDING REQUESTED BY

Joseph Owens

13. WHEN RECORDED MAIL TO

Joseph Owens  
4727 Fairfield Road  
Salt Lake City, Utah 84124

14. COUNTY AND B.L.M. RECORDATION DATA

OFFICIAL RECORDS  
BUREAU OF LAND MANAGEMENT  
MINERAL RIGHTS SECTION  
FILE NO. 130980  
FILED 1/6/90

RECORDED AT THE REQUEST OF  
BOOK 206 PAGE 521  
Joseph Owens  
JAN 5 1990

BOOK 206 PAGE 521

# LODE MINING CLAIM - LOCATION CERTIFICATE

TO WHOM IT MAY CONCERN: Please take notice that a lode mining claim was located as set forth below:

1. Name of this claim is **MM-56** **130981**
2. Said claim is situated in, **T. 18 N. R. 53 E.**  
Section(s), **NW 1, SW 1 5**  
from the Mount Diablo Base and Meridian.
3. Said claims were originally located on the **9** day of **Dec** 1989,  
on which date a notice of location was posted.
4. The locator hereby locates and claims 1500 linear feet of this  
vein or lode, together with 300 linear feet on each side of  
this vein or lode including all extralateral rights allowed  
by law.  
General course of this vein or lode is Northerly and Southerly.
5. Beginning at the discovery monument, at which point this notice  
is posted, I hereby claim 750 linear feet in a North direction  
and 750 feet in a South direction.
6. Location of the discovery monument with reference to a  
permanent monument is as follows:  
**From the NE Cor. Sec. 5 South 2250' thence West 3300'**
7. Claim boundaries are defined and can be readily traced on  
the ground. Discovery monuments, corners and side centers  
are marked by 4" P.V.C. pipe 5' in length. All posts contain  
designated markings.
8. This lode claim is held for all valuable minerals contained  
therein and it is the express intention of said locator to  
to explore and develop this lode claim.
9. The locator(s) declare that they are citizens of the United States  
and subject to claim location rights appertaining thereto.
10. Name and address of locator(s).

**MERLIN MINING COMPANY**  
American Towers Plaza  
46 West 300 South, Suite 200  
Salt Lake City, Utah 84101

11. Signature,

*Joseph Owens*  
Joseph Owens as Agent for Merlin Mining Company

12.

**RECORDING REQUESTED BY**

Joseph Owens

13.

**WHEN RECORDED MAIL TO**

Joseph Owens  
4727 Fairfield Road  
Salt Lake City, Utah 84124

14.

**COUNTY AND B.L.M. RECORDATION DATA**

**130981**  
OFFICIAL RECORD  
FILE NO. 130981  
FILED 12/25

RECORDED AT THE REQUEST OF  
BOOK 206 PAGE 522  
*Joseph Owens*  
30 JAN -5 AM 24

**BOOK 206 PAGE 522**

# LODE MINING CLAIM - LOCATION CERTIFICATE

TO WHOM IT MAY CONCERN: Please take notice that a lode mining claim was located as set forth below:

130982

1. Name of this claim is MM-55
2. Said claim is situated in, T. 18 N. R. 53 E.  
Section(s), NE $\frac{1}{4}$ , SE $\frac{1}{4}$ , NW $\frac{1}{4}$ , SW $\frac{1}{4}$  5  
from the Mount Diablo Base and Meridian.
3. Said claims were originally located on the 9 day of Dec 1989,  
on which date a notice of location was posted.
4. The locator hereby locates and claims 1500 linear feet of this  
vein or lode, together with 300 linear feet on each side of  
this vein or lode including all extralateral rights allowed  
by law.  
General course of this vein or lode is Northerly and Southerly.
5. Beginning at the discovery monument, at which point this notice  
is posted, I hereby claim 750 linear feet in a North direction  
and 750 feet in a South direction.
6. Location of the discovery monument with reference to a  
permanent monument is as follows:  
  
From the NE Cor. Sec. 5 South 2250' thence West 2700'
7. Claim boundaries are defined and can be readily traced on  
the ground. Discovery monuments, corners and side centers  
are marked by 4" P.V.C. pipe 5' in length. All posts contain  
designated markings.
8. This lode claim is held for all valuable minerals contained  
therein and it is the express intention of said locator to  
to explore and develop this lode claim.
9. The locator(s) declare that they are citizens of the United States  
and subject to claim location rights appertaining thereto.
10. Name and address of locator(s),

MERLIN MINING COMPANY  
American Towers Plaza  
46 West 300 South, Suite 200  
Salt Lake City, Utah 84101

11. Signature,

Joseph Owens as Agent for Merlin Mining Company

12. RECORDING REQUESTED BY

Joseph Owens

13. WHEN RECORDED MAIL TO

Joseph Owens  
4727 Fairfield Road  
Salt Lake City, Utah 84124

14. COUNTY AND B.L.M. RECORDATION DATA

RECORDED AT THE REQUEST OF  
BOOK 206 PAGE 523  
Joseph Owens  
30 JAN -5 AM 24  
OFFICE RECORDS  
EUREKA, CALIF. 95603  
M.M. REBAL (S) 10/25  
FILE NO. 130982

BOOK 206 PAGE 523



# LODE MINING CLAIM - LOCATION CERTIFICATE

TO WHOM IT MAY CONCERN: Please take notice that a lode mining claim was located as set forth below:

1. Name of this claim is MM-54 130983
2. Said claim is situated in, T. 18 N. R. 53 E. NE 1/4, SE 1/4 5  
Section(s), from the Mount Diablo Base and Meridian.
3. Said claims were originally located on the 9 day of Dec 1989, on which date a notice of location was posted.
4. The locator hereby locates and claims 1500 linear feet of this vein or lode, together with 300 linear feet on each side of this vein or lode including all extralateral rights allowed by law.  
General course of this vein or lode is Northerly and Southerly.
5. Beginning at the discovery monument, at which point this notice is posted, I hereby claim 750 linear feet in a North direction and 750 feet in a South direction.
6. Location of the discovery monument with reference to a permanent monument is as follows:  
From the NE Cor. Sec. 5 South 2250' thence West 2100'
7. Claim boundaries are defined and can be readily traced on the ground. Discovery monuments, corners and side centers are marked by 4" P.V.C. pipe 5' in length. All posts contain designated markings.
8. This lode claim is held for all valuable minerals contained therein and it is the express intention of said locator to explore and develop this lode claim.
9. The locator(s) declare that they are citizens of the United States and subject to claim location rights appertaining thereto.
10. Name and address of locator(s).

MERLIN MINING COMPANY  
American Towers Plaza  
46 West 300 South, Suite 200  
Salt Lake City, Utah 84101

11. Signature,

Joseph Owens as Agent for Merlin Mining Company

12.

RECORDING REQUESTED BY

Joseph Owens

13.

WHEN RECORDED MAIL TO

Joseph Owens  
4727 Fairfield Road  
Salt Lake City, Utah 84124

14.

COUNTY AND B.L.M. RECORDATION DATA

OFFICIAL RECORDING  
SUPERVISOR, B.L.M.  
HILL COUNTY, UTAH  
FILE NO. 130983  
FEE \$7.25

RECORDED AT THE REQUEST OF  
BOOK 206 PAGE 524  
Joseph Owens  
30 JAN 5 AM 24

BOOK 206 PAGE 524

# LODE MINING CLAIM - LOCATION CERTIFICATE

TO WHOM IT MAY CONCERN: Please take notice that a lode mining claim was located as set forth below:

1. Name of this claim is MM-53 130984
2. Said claim is situated in, T. 18 N. R. 53 E. NE 1, SE 1 5  
Section(s),  
from the Mount Diablo Base and Meridian.
3. Said claims were originally located on the 9 day of Dec 1989,  
on which date a notice of location was posted.
4. The locator hereby locates and claims 1500 linear feet of this  
vein or lode, together with 300 linear feet on each side of  
this vein or lode including all extralateral rights allowed  
by law.  
General course of this vein or lode is Northerly and Southerly.
5. Beginning at the discovery monument, at which point this notice  
is posted, I hereby claim 750 linear feet in a North direction  
and 750 feet in a South direction.
6. Location of the discovery monument with reference to a  
permanent monument is as follows:  
From the NE Cor. Sec. 5 South 2250' thence West 1500'
7. Claim boundaries are defined and can be readily traced on  
the ground. Discovery monuments, corners and side centers  
are marked by 4" P.V.C. pipe 5' in length. All posts contain  
designated markings.
8. This lode claim is held for all valuable minerals contained  
therein and it is the express intention of said locator to  
to explore and develop this lode claim.
9. The locator(s) declare that they are citizens of the United States  
and subject to claim location rights appertaining thereto.
10. Name and address of locator(s),

MERLIN MINING COMPANY  
American Towers Plaza  
46 West 300 South, Suite 200  
Salt Lake City, Utah 84101

11. Signature,

Joseph Owens as Agent for Merlin Mining Company

12. RECORDING REQUESTED BY

Joseph Owens

13. WHEN RECORDED MAIL TO

Joseph Owens  
4727 Fairfield Road  
Salt Lake City, Utah 84124

14. COUNTY AND B.L.M. RECORDATION DATA

130984

OFFICE: PERMITS  
BUREAU COUNTY, NEVADA  
FILE NO. 625

RECORDED AT THE REQUEST OF  
BOOK 206 PAGE 525  
Joseph Owens  
30 JUN 25 NO 24

BOOK 206 PAGE 525

# LODE MINING CLAIM - LOCATION CERTIFICATE

TO WHOM IT MAY CONCERN: Please take notice that a lode mining claim was located as set forth below:

130985

1. Name of this claim is MM-52
2. Said claim is situated in, T. 18 N. R. 53 E. NE $\frac{1}{4}$ , SE $\frac{1}{4}$  5 from the Mount Diablo Base and Meridian.
3. Said claims were originally located on the 9 day of Dec 1989, on which date a notice of location was posted.
4. The locator hereby locates and claims 1500 linear feet of this vein or lode, together with 300 linear feet on each side of this vein or lode including all extralateral rights allowed by law. General course of this vein or lode is Northerly and Southerly.
5. Beginning at the discovery monument, at which point this notice is posted, I hereby claim 750 linear feet in a North direction and 750 feet in a South direction.
6. Location of the discovery monument with reference to a permanent monument is as follows:  
From the NE Cor. Sec. 5 South 2250' thence West 900'
7. Claim boundaries are defined and can be readily traced on the ground. Discovery monuments, corners and side centers are marked by 4" P.V.C. pipe 5' in length. All posts contain designated markings.
8. This lode claim is held for all valuable minerals contained therein and it is the express intention of said locator to explore and develop this lode claim.
9. The locator(s) declare that they are citizens of the United States and subject to claim location rights appertaining thereto.
10. Name and address of locator(s),

MERLIN MINING COMPANY  
American Towers Plaza  
46 West 300 South, Suite 200  
Salt Lake City, Utah 84101

11. Signature,

Joseph Owens as Agent for Merlin Mining Company

12.

RECORDING REQUESTED BY

Joseph Owens

13.

WHEN RECORDED MAIL TO

Joseph Owens  
4727 Fairfield Road  
Salt Lake City, Utah 84124

14.

COUNTY AND B.L.M. RECORDATION DATA

RECORDED AT THE REQUEST OF  
BOOK 206 PAGE 526  
Joseph Owens  
JAN -5 AMO 24  
OFFICIAL RECORDS  
SALT LAKE COUNTY, UTAH  
FILE NO. 130985  
FEE \$ 25

BOOK 206 PAGE 526



# LODE MINING CLAIM - LOCATION CERTIFICATE

TO WHOM IT MAY CONCERN: Please take notice that a lode mining claim was located as set forth below:

1. Name of this claim is. MM-51
2. Said claim is situated in, T. 18 N. R. 53 E. 130986  
Section(s), NE 1, SE 1 5  
from the Mount Diablo Base and Meridian.
3. Said claims were originally located on the 9 day of Dec 1989,  
on which date a notice of location was posted.
4. The locator hereby locates and claims 1500 linear feet of this  
vein or lode, together with 300 linear feet on each side of  
this vein or lode including all extralateral rights allowed  
by law.  
General course of this vein or lode is Northerly and Southerly.
5. Beginning at the discovery monument, at which point this notice  
is posted, I hereby claim 750 linear feet in a North direction  
and 750 feet in a South direction.
6. Location of the discovery monument with reference to a  
permanent monument is as follows:  
From the NE Cor. Sec. 5 South 2250' thence West 300'
7. Claim boundaries are defined and can be readily traced on  
the ground. Discovery monuments, corners and side centers  
are marked by 4" P.V.C. pipe 5' in length. All posts contain  
designated markings.
8. This lode claim is held for all valuable minerals contained  
therein and it is the express intention of said locator to  
to explore and develop this lode claim.
9. The locator(s) declare that they are citizens of the United States  
and subject to claim location rights appertaining thereto.
10. Name and address of locator(s),

MERLIN MINING COMPANY  
American Towers Plaza  
46 West 300 South, Suite 200  
Salt Lake City, Utah 84101

11. Signature,

Joseph Owens as Agent for Merlin Mining Company

12.

RECORDING REQUESTED BY

Joseph Owens

13.

WHEN RECORDED MAIL TO

Joseph Owens  
4727 Fairfield Road  
Salt Lake City, Utah 84124

14.

COUNTY AND B.L.M. RECORDATION DATA

OFFICIAL RECORDS  
SANTA CLAYTON, UTAH  
FILE NO. 130986  
FEE \$ 25

RECORDED AT THE REQUEST OF  
BOOK 206 PAGE 527  
Joseph Owens  
990 JAN -5 AMO 24

BOOK 206 PAGE 527

# LODE MINING CLAIM - LOCATION CERTIFICATE

TO WHOM IT MAY CONCERN: Please take notice that a lode mining claim was located as set forth below:

1. Name of this claim is MM-50 130987
2. Said claim is situated in, T. 18 N. R. 53 E. NW 1/4 4  
from the Mount Diablo Base and Meridian.
3. Said claims were originally located on the 9 day of Dec 1989,  
on which date a notice of location was posted.
4. The locator hereby locates and claims 1500 linear feet of this  
vein or lode, together with 300 linear feet on each side of  
this vein or lode including all extralateral rights allowed  
by law.  
General course of this vein or lode is Northerly and Southerly.
5. Beginning at the discovery monument, at which point this notice  
is posted, I hereby claim 750 linear feet in a North direction  
and 750 feet in a South direction.
6. Location of the discovery monument with reference to a  
permanent monument is as follows:  
From the NE Cor. Sec. 5 South 2250' thence East 300'
7. Claim boundaries are defined and can be readily traced on  
the ground. Discovery monuments, corners and side centers  
are marked by 4" P.V.C. pipe 5' in length. All posts contain  
designated markings.
8. This lode claim is held for all valuable minerals contained  
therein and it is the express intention of said locator to  
to explore and develop this lode claim.
9. The locator(s) declare that they are citizens of the United States  
and subject to claim location rights appertaining thereto.
10. Name and address of locator(s),

MERLIN MINING COMPANY  
American Towers Plaza  
46 West 300 South, Suite 200  
Salt Lake City, Utah 84101

11. Signature,

Joseph Owens as Agent for Merlin Mining Company

12. RECORDING REQUESTED BY

Joseph Owens

13. WHEN RECORDED MAIL TO

Joseph Owens  
4727 Fairfield Road  
Salt Lake City, Utah 84124

14. COUNTY AND D.L.M. RECORDATION DATA

OFFICIAL RECORDS  
SUNBELT COUNTY, NEVADA  
M.M. RECALL MAIL RECORDER  
FILE NO. 130987  
FEL 9/15

RECORDED AT THE REQUEST OF  
BOOK 206 PAGE 528  
Joseph Owens -  
50 JAN -5 MO 24

BOOK 206 PAGE 528

# LODE MINING CLAIM - LOCATION CERTIFICATE

TO WHOM IT MAY CONCERN: Please take notice that a lode mining claim was located as set forth below:

1. Name of this claim is **MM-49**
2. Said claim is situated in, **T. 18 N. R. 53 E. 130988**  
Section(s), **SW $\frac{1}{4}$ , NW $\frac{1}{4}$  4**  
from the Mount Diablo Base and Meridian.
3. Said claims were originally located on the **9** day of **Dec** 1989,  
on which date a notice of location was posted.
4. The locator hereby locates and claims 1500 linear feet of this  
vein or lode, together with 300 linear feet on each side of  
this vein or lode including all extralateral rights allowed  
by law.  
General course of this vein or lode is Northerly and Southerly.
5. Beginning at the discovery monument, at which point this notice  
is posted, I hereby claim 750 linear feet in a North direction  
and 750 feet in a South direction.
6. Location of the discovery monument with reference to a  
permanent monument is as follows:  
**From the NE Cor. Sec. 5 South 2250' thence East 900'**
7. Claim boundaries are defined and can be readily traced on  
the ground. Discovery monuments, corners and side centers  
are marked by 4" P.V.C. pipe 5' in length. All posts contain  
designated markings.
8. This lode claim is held for all valuable minerals contained  
therein and it is the express intention of said locator to  
to explore and develop this lode claim.
9. The locator(s) declare that they are citizens of the United States  
and subject to claim location rights appertaining thereto.
10. Name and address of locator(s).

**MERLIN MINING COMPANY**  
American Towers Plaza  
46 West 300 South, Suite 200  
Salt Lake City, Utah 84101

11. Signature,

*Joseph Owens*  
Joseph Owens as Agent for Merlin Mining Company

12.

**RECORDING REQUESTED BY**

Joseph Owens

13.

**WHEN RECORDED MAIL TO**

Joseph Owens  
4727 Fairfield Road  
Salt Lake City, Utah 84124

14.

**COUNTY AND B.L.M. RECORDATION DATA**

OFFICIAL RECORDS  
BUREAU OF LAND MANAGEMENT  
MINERAL RIGHTS SECTION  
FILE NO. 130988  
JAN 5 1990

RECORDED AT THE REQUEST OF  
BOOK 206 PAGE 529  
Joseph Owens  
JAN 5 1990

BOOK 206 PAGE 529



# LODE MINING CLAIM - LOCATION CERTIFICATE

TO WHOM IT MAY CONCERN: Please take notice that a lode mining claim was located as set forth below:

1. Name of this claim is **MM-48** **130989**
2. Said claim is situated in **T. 18 N. R. 53 E.**  
Section(s), **SW $\frac{1}{4}$ , NW $\frac{1}{4}$  4**  
from the Mount Diablo Base and Meridian.
3. Said claims were originally located on the **7** day of **Dec** 1989,  
on which date a notice of location was posted.
4. The locator hereby locates and claims 1500 linear feet of this  
vein or lode, together with 300 linear feet on each side of  
this vein or lode including all extralateral rights allowed  
by law.  
General course of this vein or lode is Northerly and Southerly.
5. Beginning at the discovery monument, at which point this notice  
is posted, I hereby claim 750 linear feet in a North direction  
and 750 feet in a South direction.
6. Location of the discovery monument with reference to a  
permanent monument is as follows:  
**From the NE Cor. Sec. 4 South 2250' thence East 1500'**
7. Claim boundaries are defined and can be readily traced on  
the ground. Discovery monuments, corners and side centers  
are marked by 4" P.V.C. pipe 5' in length. All posts contain  
designated markings.
8. This lode claim is held for all valuable minerals contained  
therein and it is the express intention of said locator to  
to explore and develop this lode claim.
9. The locator(s) declare that they are citizens of the United States  
and subject to claim location rights appertaining thereto.
10. Name and address of locator(s).

**MERLIN MINING COMPANY**  
American Towers Plaza  
46 West 300 South, Suite 200  
Salt Lake City, Utah 84101

11. Signature,

*Joseph Owens*  
Joseph Owens as Agent for Merlin Mining Company

12.

**RECORDING REQUESTED BY**

Joseph Owens

13.

**WHEN RECORDED MAIL TO**

Joseph Owens  
4727 Fairfield Road  
Salt Lake City, Utah 84124

14.

**COUNTY AND B.L.M. RECORDATION DATA**

RECORDED AT THE REQUEST OF  
BOOK 206 PAGE 530  
Joseph Owens  
90 JAN 5 AM 24  
OFFICIAL RECORDS  
EUREKA COUNTY, CALIFORNIA  
FILE NO. 130989  
FILE 9 6 25

BOOK 206 PAGE 530

# LODE MINING CLAIM - LOCATION CERTIFICATE

TO WHOM IT MAY CONCERN: Please take notice that a lode mining claim was located as set forth below:

130990

1. Name of this claim is MM-47.
2. Said claim is situated in, T. 18 N. R. 53 E.  
Section(s), NW 1/4  
from the Mount Diablo Base and Meridian.
3. Said claims were originally located on the 7 day of Dec. 1989,  
on which date a notice of location was posted.
4. The locator hereby locates and claims 1500 linear feet of this  
vein or lode, together with 300 linear feet on each side of  
this vein or lode including all extralateral rights allowed  
by law.  
General course of this vein or lode is Northerly and Southerly.
5. Beginning at the discovery monument, at which point this notice  
is posted, I hereby claim 750 linear feet in a North direction  
and 750 feet in a South direction.
6. Location of the discovery monument with reference to a  
permanent monument is as follows:  
From the NE Cor. Sec. 5 South 750' thence East 1500'
7. Claim boundaries are defined and can be readily traced on  
the ground. Discovery monuments, corners and side centers  
are marked by 4" P.V.C. pipe 5' in length. All posts contain  
designated markings.
8. This lode claim is held for all valuable minerals contained  
therein and it is the express intention of said locator to  
to explore and develop this lode claim.
9. The locator(s) declare that they are citizens of the United States  
and subject to claim location rights appertaining thereto.
10. Name and address of locator(s),

MERLIN MINING COMPANY  
American Towers Plaza  
46 West 300 South, Suite 200  
Salt Lake City, Utah 84101

11. Signature,

Joseph Owens as Agent for Merlin Mining Company

12. RECORDING REQUESTED BY

Joseph Owens

13. WHEN RECORDED MAIL TO

Joseph Owens  
4727 Fairfield Road  
Salt Lake City, Utah 84124

14. COUNTY AND B.L.M. RECORDATION DATA

OFFICIAL RECORDS  
SALT LAKE COUNTY, UTAH  
FILE NO. 130990  
JAN 5 1990

RECORDED AT THE REQUEST OF  
BOOK 206 PAGE 531  
Joseph Owens  
JAN 5 1990

BOOK 206 PAGE 531

# LODE MINING CLAIM - LOCATION CERTIFICATE

TO WHOM IT MAY CONCERN: Please take notice that a lode mining claim was located as set forth below: 130991

1. Name of this claim is MM-46
2. Said claim is situated in, T. 18 N. R. 53 E.  
Section(s), NW 1/4 4  
from the Mount Diablo Base and Meridian.
3. Said claims were originally located on the 13 day of Dec 1989,  
on which date a notice of location was posted.
4. The locator hereby locates and claims 1500 linear feet of this  
vein or lode, together with 300 linear feet on each side of  
this vein or lode including all extralateral rights allowed  
by law.  
General course of this vein or lode is Northerly and Southerly.
5. Beginning at the discovery monument, at which point this notice  
is posted, I hereby claim 750 linear feet in a North direction  
and 750 feet in a South direction.
6. Location of the discovery monument with reference to a  
permanent monument is as follows:  
From the NE Cor. Sec. 5 South 750 thence East 900'
7. Claim boundaries are defined and can be readily traced on  
the ground. Discovery monuments, corners and side centers  
are marked by 4" P.V.C. pipe 5' in length. All posts contain  
designated markings.
8. This lode claim is held for all valuable minerals contained  
therein and it is the express intention of said locator to  
to explore and develop this lode claim.
9. The locator(s) declare that they are citizens of the United States  
and subject to claim location rights appertaining thereto.
10. Name and address of locator(s).

MERLIN MINING COMPANY  
American Towers Plaza  
46 West 300 South, Suite 200  
Salt Lake City, Utah 84101

11. Signature,

Joseph Owens as Agent for Merlin Mining Company

12. RECORDING REQUESTED BY

Joseph Owens

13. WHEN RECORDED MAIL TO

Joseph Owens  
4727 Fairfield Road  
Salt Lake City, Utah 84124

14. COUNTY AND B.L.M. RECORDATION DATA

RECORDED AT THE REQUEST OF  
BOOK 206 PAGE 532  
Joseph Owens  
JUN 5 NO 24  
OFFICIAL RECORDS  
EUREKA COUNTY, CALIFORNIA  
MINERAL RIGHTS RECORDS  
FILE NO. 130991  
FEC 6/25

BOOK 206 PAGE 532



# LODE MINING CLAIM - LOCATION CERTIFICATE

TO WHOM IT MAY CONCERN: Please take notice that a lode mining claim was located as set forth below:

1. Name of this claim is MM-45
2. Said claim is situated in, T. 18 N. R. 53 E. 130992  
Section(s), NW 1/4 4  
from the Mount Diablo Base and Meridian.
3. Said claims were originally located on the 13 day of Jan 1989,  
on which date a notice of location was posted.
4. The locator hereby locates and claims 1500 linear feet of this  
vein or lode, together with 300 linear feet on each side of  
this vein or lode including all extralateral rights allowed  
by law.  
General course of this vein or lode is Northerly and Southerly.
5. Beginning at the discovery monument, at which point this notice  
is posted, I hereby claim 750 linear feet in a North direction  
and 750 feet in a South direction.
6. Location of the discovery monument with reference to a  
permanent monument is as follows:  
  
From the NE Cor. Sec. 5 South 750' thence East 300'
7. Claim boundaries are defined and can be readily traced on  
the ground. Discovery monuments, corners and side centers  
are marked by 4" P.V.C. pipe 5' in length. All posts contain  
designated markings.
8. This lode claim is held for all valuable minerals contained  
therein and it is the express intention of said locator to  
to explore and develop this lode claim.
9. The locator(s) declare that they are citizens of the United States  
and subject to claim location rights appertaining thereto.
10. Name and address of locator(s),

MERLIN MINING COMPANY  
American Towers Plaza  
46 West 300 South, Suite 200  
Salt Lake City, Utah 84101

11. Signature, Joseph Owens

Joseph Owens as Agent for Merlin Mining Company

12. RECORDING REQUESTED BY

Joseph Owens

13. WHEN RECORDED MAIL TO

Joseph Owens  
4727 Fairfield Road  
Salt Lake City, Utah 84124

14. COUNTY AND B.L.M. RECORDATION DATA

OFFICIAL RECORDS  
BUREAU OF LAND MANAGEMENT  
SALT LAKE CITY, UTAH  
FILE NO. 130992

RECORDED AT THE REQUEST OF  
BOOK 206 PAGE 533  
Joseph Owens  
90 JAN 5 AM 24

BOOK 206 PAGE 533

# LODE MINING CLAIM - LOCATION CERTIFICATE

TO WHOM IT MAY CONCERN: Please take notice that a lode mining claim was located as set forth below:

1. Name of this claim is **MM-44**
2. Said claim is situated in, **T. 18 N. R. 53 E. 130993**  
Section(s), **NE 5**  
from the Mount Diablo Base and Meridian.
3. Said claims were originally located on the **13** day of **Dec** 1989,  
on which date a notice of location was posted.
4. The locator hereby locates and claims 1500 linear feet of this  
vein or lode, together with 300 linear feet on each side of  
this vein or lode including all extralateral rights, allowed  
by law.  
General course of this vein or lode is Northerly and Southerly.
5. Beginning at the discovery monument, at which point this notice  
is posted, I hereby claim 750 linear feet in a North direction  
and 750 feet in a South direction.
6. Location of the discovery monument with reference to a  
permanent monument is as follows:  
  
From the NE Cor. Sec. 5 South 750' thence West 300'
7. Claim boundaries are defined and can be readily traced on  
the ground. Discovery monuments, corners and side centers  
are marked by 4" P.V.C. pipe 5' in length. All posts contain  
designated markings.
8. This lode claim is held for all valuable minerals contained  
therein and it is the express intention of said locator to  
to explore and develop this lode claim.
9. The locator(s) declare that they are citizens of the United States  
and subject to claim location rights appertaining thereto.
10. Name and address of locator(s),

MERLIN MINING COMPANY  
American Towers Plaza  
46 West 300 South, Suite 200  
Salt Lake City, Utah 84101

11. Signature,

*Joseph Owens*  
Joseph Owens as Agent for Merlin Mining Company

12. RECORDING REQUESTED BY

Joseph Owens

13. WHEN RECORDED MAIL TO

Joseph Owens  
4727 Fairfield Road  
Salt Lake City, Utah 84124

14. COUNTY AND B.L.M. RECORDATION DATA

OFFICIAL RECORDS  
SOUTHERN UTAH  
MINERAL & LAND RECORDS  
FILE 130993 FILE 25

RECORDED AT THE REQUEST OF  
BOOK 206 PAGE 535  
Joseph Owens  
JAN 5 AM 25

BOOK 206 PAGE 534

# LODE MINING CLAIM - LOCATION | CERTIFICATE

TO WHOM IT MAY CONCERN: Please take notice that a lode mining claim was located as set forth below:

1. Name of this claim is **MM-43** **130994**
2. Said claim is situated in, **T. 18 N. R. 53 E.**  
Section(s), **NE 5**  
from the Mount Diablo Base and Meridian.
3. Said claims were originally located on the **17** day of **Dec** 1989,  
on which date a notice of location was posted.
4. The locator hereby locates and claims 1500 linear feet of this  
vein or lode, together with 300 linear feet on each side of  
this vein or lode including all extralateral rights allowed  
by law.  
General course of this vein or lode is Northerly and Southerly.
5. Beginning at the discovery monument, at which point this notice  
is posted, I hereby claim 750 linear feet in a North direction  
and 750 feet in a South direction.
6. Location of the discovery monument with reference to a  
permanent monument is as follows:  
  
From the NW Cor. Sec. 5 South 750' thence East 4380'
7. Claim boundaries are defined and can be readily traced on  
the ground. Discovery monuments, corners and side centers  
are marked by 4" P.V.C. pipe 5' in length. All posts contain  
designated markings.
8. This lode claim is held for all valuable minerals contained  
therein and it is the express intention of said locator to  
to explore and develop this lode claim.
9. The locator(s) declare that they are citizens of the United States  
and subject to claim location rights appertaining thereto.
10. Name and address of locator(s).

**MERLIN MINING COMPANY**  
American Towers Plaza  
46 West 300 South, Suite 200  
Salt Lake City, Utah 84101

11. Signature,

*Joseph Owens*  
Joseph Owens as Agent for Merlin Mining Company

12. **RECORDING REQUESTED BY**

Joseph Owens

13. **WHEN RECORDED MAIL TO**

Joseph Owens  
4727 Fairfield Road  
Salt Lake City, Utah 84124

14. **COUNTY AND B.L.M. RECORDATION DATA**

OFFICIAL RECORDS  
BUREAU COUNTY, UTAH  
FILE NO. 130994  
JUN 5 1990

RECORDED AT THE REQUEST OF  
BOOK 206 PAGE 535  
Joseph Owens  
JUN 5 1990

BOOK 206 PAGE 535



# LODE MINING CLAIM - LOCATION CERTIFICATE

TO WHOM IT MAY CONCERN: Please take notice that a lode mining claim was located as set forth below:

1. Name of this claim is MM-42 130995
2. Said claim is situated in, T. 18 N. R. 53 E. NE 1/4 5  
Section(s),  
from the Mount Diablo Base and Meridian.
3. Said claims were originally located on the 13 day of Dec 1989,  
on which date a notice of location was posted.
4. The locator hereby locates and claims 1500 linear feet of this  
vein or lode, together with 300 linear feet on each side of  
this vein or lode including all extralateral rights allowed  
by law.  
General course of this vein or lode is Northerly and Southerly.
5. Beginning at the discovery monument, at which point this notice  
is posted, I hereby claim 750 linear feet in a North direction  
and 750 feet in a South direction.
6. Location of the discovery monument with reference to a  
permanent monument is as follows:  
From the NW Cor. Sec. 5 South 750' thence East 3780'
7. Claim boundaries are defined and can be readily traced on  
the ground. Discovery monuments, corners and side centers  
are marked by 4" P.V.C. pipe 5' in length. All posts contain  
designated markings.
8. This lode claim is held for all valuable minerals contained  
therein and it is the express intention of said locator to  
to explore and develop this lode claim.
9. The locator(s) declare that they are citizens of the United States  
and subject to claim location rights appertaining thereto.
10. Name and address of locator(s),

MERLIN MINING COMPANY  
American Towers Plaza  
46 West 300 South, Suite 200  
Salt Lake City, Utah 84101

11. Signature,

Joseph Owens as Agent for Merlin Mining Company

12.

RECORDING REQUESTED BY

Joseph Owens

13.

WHEN RECORDED MAIL TO

Joseph Owens  
4727 Fairfield Road  
Salt Lake City, Utah 84124

14.

COUNTY AND B.L.M. RECORDATION DATA

OFFICIAL RECORDS  
EURPA COUNTY, MINA  
H.N. REBALENT, RECORD  
FILE NO. 130995  
FEE \$ 6

RECORDED AT THE REQUEST OF  
BOOK 206 PAGE 536  
Joseph Owens  
\$0 JAN-5 10 25

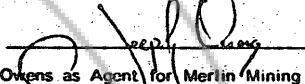
BOOK 206 PAGE 536

# LODE MINING CLAIM - LOCATION CERTIFICATE

TO WHOM IT MAY CONCERN: Please take notice that a lode mining claim was located as set forth below:

1. Name of this claim is MM-41 130996
2. Said claim is situated in, T. 18 N. R. 53 E. NE 5 Section(s), from the Mount Diablo Base and Meridian.
3. Said claims were originally located on the 13 day of Dec 1989, on which date a notice of location was posted.
4. The locator hereby locates and claims 1500 linear feet of this vein or lode, together with 300 linear feet on each side of this vein or lode including all extralateral rights allowed by law.  
General course of this vein or lode is Northerly and Southerly.
5. Beginning at the discovery monument, at which point this notice is posted, I hereby claim 750 linear feet in a North direction and 750 feet in a South direction.
6. Location of the discovery monument with reference to a permanent monument is as follows:  
From the NW Cor. Sec. 5 South 750' thence East 3180'
7. Claim boundaries are defined and can be readily traced on the ground. Discovery monuments, corners and side centers are marked by 4" P.V.C. pipe 5' in length. All posts contain designated markings.
8. This lode claim is held for all valuable minerals contained therein and it is the express intention of said locator to explore and develop this lode claim.
9. The locator(s) declare that they are citizens of the United States and subject to claim location rights appertaining thereto.
10. Name and address of locator(s),

MERLIN MINING COMPANY  
American Towers Plaza  
46 West 300 South, Suite 200  
Salt Lake City, Utah 84101

11. Signature,   
Joseph Owens as Agent for Merlin Mining Company

12. RECORDING REQUESTED BY

Joseph Owens

13. WHEN RECORDED MAIL TO

Joseph Owens  
4727 Fairfield Road  
Salt Lake City, Utah 84124

14. COUNTY AND B.L.M. RECORDATION DATA

RECORDED AT THE REQUEST OF  
BOOK 206 PAGE 537  
Joseph Owens  
30 JAN -5 AM 26  
OFFICE REC'D  
FEDERAL BUREAU OF LAND MANAGEMENT  
FILE NO. 130996  
FEE \$ 25

BOOK 206 PAGE 537

# LODE MINING CLAIM - LOCATION CERTIFICATE

TO WHOM IT MAY CONCERN: Please take notice that a lode mining claim was located as set forth below:

1. Name of this claim is MM-40
2. Said claim is situated in, T. 18 N. R. 53 E. 130997  
Section(s), NW 1, NE 1 5  
from the Mount Diablo Base and Meridian.
3. Said claims were originally located on the 13 day of Dec 1989,  
on which date a notice of location was posted.
4. The locator hereby locates and claims 1500 linear feet of this  
vein or lode, together with 300 linear feet on each side of  
this vein or lode including all extralateral rights allowed  
by law.  
General course of this vein or lode is Northerly and Southerly.
5. Beginning at the discovery monument, at which point this notice  
is posted, I hereby claim 750 linear feet in a North direction  
and 750 feet in a South direction.
6. Location of the discovery monument with reference to a  
permanent monument is as follows:  
From the NW Cor. Sec. 5 South 750' thence East 2580'
7. Claim boundaries are defined and can be readily traced on  
the ground. Discovery monuments, corners and side centers  
are marked by 4" P.V.C. pipe 5' in length. All posts contain  
designated markings.
8. This lode claim is held for all valuable minerals contained  
therein and it is the express intention of said locator to  
to explore and develop this lode claim.
9. The locator(s) declare that they are citizens of the United States  
and subject to claim location rights appertaining thereto.
10. Name and address of locator(s),

MERLIN MINING COMPANY  
American Towers Plaza  
46 West 300 South, Suite 200  
Salt Lake City, Utah 84101

11. Signature, Joseph Owens

Joseph Owens as Agent for Merlin Mining Company

12. RECORDING REQUESTED BY

Joseph Owens

13. WHEN RECORDED MAIL TO

Joseph Owens  
4727 Fairfield Road  
Salt Lake City, Utah 84124

14. COUNTY AND B.L.M. RECORDATION DATA

OFFICIAL RECORD  
EUREKA COUNTY, NEVADA  
FILE NO. 130997  
FEE \$ 2.50

RECORDED AT THE REQUEST OF  
BOOK 206 PAGE 538  
Joseph Owens  
JUN -5 AM 26

BOOK 206 PAGE 538



# LODE MINING CLAIM - LOCATION CERTIFICATE

TO WHOM IT MAY CONCERN: Please take notice that a lode mining claim was located as set forth below:

1. Name of this claim is **MM-39** **130998**
2. Said claim is situated in, **T. 18 N. R. 53 E.**  
Section(s), **NW 1/4 5**  
from the Mount Diablo Base and Meridian.
3. Said claims were originally located on the **13** day of **Dec** 1989,  
on which date a notice of location was posted.
4. The locator hereby locates and claims 1500 linear feet of this  
vein or lode, together with 300 linear feet on each side of  
this vein or lode including all extralateral rights allowed  
by law.  
General course of this vein or lode is Northerly and Southerly.
5. Beginning at the discovery monument, at which point this notice  
is posted, I hereby claim 750 linear feet in a North direction  
and 750 feet in a South direction.
6. Location of the discovery monument with reference to a  
permanent monument is as follows:  
From the NW Cor. Sec. 5 South 750' thence East 1980'
7. Claim boundaries are defined and can be readily traced on  
the ground. Discovery monuments, corners and side centers  
are marked by 4" P.V.C. pipe 5' in length. All posts contain  
designated markings.
8. This lode claim is held for all valuable minerals contained  
therein and it is the express intention of said locator to  
to explore and develop this lode claim.
9. The locator(s) declare that they are citizens of the United States  
and subject to claim location rights appertaining thereto.
10. Name and address of locator(s).

**MERLIN MINING COMPANY**  
American Towers Plaza  
46 West 300 South, Suite 200  
Salt Lake City, Utah 84101

11. Signature,

*Joseph Owens*  
Joseph Owens as Agent for Merlin Mining Company

12.

**RECORDING REQUESTED BY**

Joseph Owens

13.

**WHEN RECORDED MAIL TO**

Joseph Owens  
4727 Fairfield Road  
Salt Lake City, Utah 84124

14.

**COUNTY AND B.L.M. RECORDATION DATA**

OFFICIAL REC. NO.  
SALT LAKE COUNTY, UTAH  
FILE NO. 130998  
1/2 E. 2 S

RECORDED AT THE REQUEST OF  
BOOK 206 PAGE 539  
Joseph Owens  
90 JAN -5 AM 26

BOOK 206 PAGE 539

# LODE MINING CLAIM - LOCATION CERTIFICATE

TO WHOM IT MAY CONCERN: Please take notice that a lode mining claim was located as set forth below:

1. Name of this claim is **MM-38** **130999**
2. Said claim is situated in, **T. 18 N. R 53 E.**  
Section(s), **NW 1/4 5**  
from the Mount Diablo Base and Meridian.
3. Said claims were originally located on the **13** day of **Dec** 1989,  
on which date a notice of location was posted.
4. The locator hereby locates and claims 1500 linear feet of this  
vein or lode, together with 300 linear feet on each side of  
this vein or lode including all extralateral rights allowed  
by law.  
General course of this vein or lode is Northerly and Southerly.
5. Beginning at the discovery monument, at which point this notice  
is posted, I hereby claim 750 linear feet in a North direction  
and 750 feet in a South direction.
6. Location of the discovery monument with reference to a  
permanent monument is as follows:  
  
From the NW Cor. Sec. 5 South 750' thence East 1380'
7. Claim boundaries are defined and can be readily traced on  
the ground. Discovery monuments, corners and side centers  
are marked by 4" P.V.C. pipe 5' in length. All posts contain  
designated markings.
8. This lode claim is held for all valuable minerals contained  
therein and it is the express intention of said locator to  
to explore and develop this lode claim.
9. The locator(s) declare that they are citizens of the United States  
and subject to claim location rights appertaining thereto.
10. Name and address of locator(s),

**MERLIN MINING COMPANY**  
American Towers Plaza  
46 West 300 South, Suite 200  
Salt Lake City, Utah 84101

11. Signature,

*Joseph Owens*  
Joseph Owens as Agent for Merlin Mining Company

12.

**RECORDING REQUESTED BY**

Joseph Owens

13.

**WHEN RECORDED MAIL TO**

Joseph Owens  
4727 Fairfield Road  
Salt Lake City, Utah 84124

14.

**COUNTY AND B.L.M. RECORDATION DATA**

OFFICIAL RECORDS  
COUNTY OF KANE  
MINERAL RIGHTS  
FILE NO. 130999  
JAN 5 1990

RECORDED AT THE REQUEST OF  
BOOK 206 PAGE 540  
Joseph Owens  
JAN 5 1990

BOOK 206 PAGE 540



# LODE MINING CLAIM - LOCATION CERTIFICATE

TO WHOM IT MAY CONCERN: Please take notice that a lode mining claim was located as set forth below:

1. Name of this claim is **MM-37**
2. Said claim is situated in, **T. 18 N. R. 53 E.**  
Section(s), **NW 1/4 5**  
from the Mount Diablo Base and Meridian.
3. Said claims were originally located on the **13** day of **Dec** 1989,  
on which date a notice of location was posted.
4. The locator hereby locates and claims 1500 linear feet of this  
vein or lode, together with 300 linear feet on each side of  
this vein or lode including all extralateral rights allowed  
by law.  
General course of this vein or lode is Northerly and Southerly.
5. Beginning at the discovery monument, at which point this notice  
is posted, I hereby claim 750 linear feet in a North direction  
and 750 feet in a South direction.
6. Location of the discovery monument with reference to a  
permanent monument is as follows:  
From the NW Cor. Sec. 5 South 750' thence East 780'
7. Claim boundaries are defined and can be readily traced on  
the ground. Discovery monuments, corners and side centers  
are marked by 4" P.V.C. pipe 5' in length. All posts contain  
designated markings.
8. This lode claim is held for all valuable minerals contained  
therein and it is the express intention of said locator to  
to explore and develop this lode claim.
9. The locator(s) declare that they are citizens of the United States  
and subject to claim location rights appertaining thereto.
10. Name and address of locator(s).

**MERLIN MINING COMPANY**  
American Towers Plaza  
46 West 300 South, Suite 200  
Salt Lake City, Utah 84101

11. Signature,

*Joseph Owens*  
Joseph Owens as Agent for Merlin Mining Company

12.

**RECORDING REQUESTED BY**

Joseph Owens

13.

**WHEN RECORDED MAIL TO**

Joseph Owens  
4727 Fairfield Road  
Salt Lake City, Utah 84124

14.

**COUNTY AND B.L.M. RECORDATION DATA**

OFFICE RECORDS  
FILE NO. 131000  
JAN 25

RECORDED AT THE REQUEST OF  
BOOK 206 PAGE 54  
Joseph Owens  
30 JAN -5 AM 26

BOOK 206 PAGE 54 I



# LODE MINING CLAIM - LOCATION CERTIFICATE

TO WHOM IT MAY CONCERN: Please take notice that a lode mining claim was located as set forth below:

1. Name of this claim is **MM-36** **131001**
2. Said claim is situated in, **T. 18 N. R. 53 E.**  
Section(s), **NE 1/4, NW 1/4**  
from the Mount Diablo Base and Meridian.
3. Said claims were originally located on the **13** day of **Dec** 1989,  
on which date a notice of location was posted.
4. The locator hereby locates and claims 1500 linear feet of this  
vein or lode, together with 300 linear feet on each side of  
this vein or lode including all extralateral rights allowed  
by law.  
General course of this vein or lode is Northerly and Southerly.
5. Beginning at the discovery monument, at which point this notice  
is posted, I hereby claim 750 linear feet in a North direction  
and 750 feet in a South direction.
6. Location of the discovery monument with reference to a  
permanent monument is as follows:  
  
From the NW Cor. Sec. 5 South 750' thence East 180'
7. Claim boundaries are defined and can be readily traced on  
the ground. Discovery monuments, corners and side centers  
are marked by 4" P.V.C. pipe 5' in length. All posts contain  
designated markings.
8. This lode claim is held for all valuable minerals contained  
therein and it is the express intention of said locator to  
to explore and develop this lode claim.
9. The locator(s) declare that they are citizens of the United States  
and subject to claim location rights appertaining thereto.
10. Name and address of locator(s).

**MERLIN MINING COMPANY**  
American Towers Plaza  
46 West 300 South, Suite 200  
Salt Lake City, Utah 84101

11. Signature,

*Joseph Owens*  
Joseph Owens as Agent for Merlin Mining Company

12.

RECORDING REQUESTED BY

Joseph Owens

13.

WHEN RECORDED MAIL TO

Joseph Owens  
4727 Fairfield Road  
Salt Lake City, Utah 84124

14.

COUNTY AND B.L.M. RECORDATION DATA

131001

OFFICIAL RECORDS  
EURONA COUNTY, UTAH  
M. K. RIBALTA, RECORDER  
FILE NO. *6-25*

RECORDED AT THE REQUEST OF  
BOOK 206 PAGE 545  
*Joseph Owens*  
90 JUN -5 AM '26

BOOK 206 PAGE 542

# LODE MINING CLAIM - LOCATION CERTIFICATE

TO WHOM IT MAY CONCERN: Please take notice that a lode mining claim was located as set forth below:

1. Name of this claim is MM-35
2. Said claim is situated in, T. 18 N. R. 53 E. Section(s), NE 1/4 6 from the Mount Diablo Base and Meridian.
3. Said claims were originally located on the 13 day of Dec 1989, on which date a notice of location was posted.
4. The locator hereby locates and claims 1500 linear feet of this vein or lode, together with 300 linear feet on each side of this vein or lode including all extralateral rights allowed by law.  
General course of this vein or lode is Northerly and Southerly.
5. Beginning at the discovery monument, at which point this notice is posted, I hereby claim 750 linear feet in a North direction and 750 feet in a South direction.
6. Location of the discovery monument with reference to a permanent monument is as follows:  
From the NE Cor. Sec. 6 South 750' thence West 420'
7. Claim boundaries are defined and can be readily traced on the ground. Discovery monuments, corners and side centers are marked by 4" P.V.C. pipe 5' in length. All posts contain designated markings.
8. This lode claim is held for all valuable minerals contained therein and it is the express intention of said locator to explore and develop this lode claim.
9. The locator(s) declare that they are citizens of the United States and subject to claim location rights appertaining thereto.
10. Name and address of locator(s).

MERLIN MINING COMPANY  
American Towers Plaza  
46 West 300 South, Suite 200  
Salt Lake City, Utah 84101

11. Signature,

Joseph Owens as Agent for Merlin Mining Company

12. RECORDING REQUESTED BY

Joseph Owens

13. WHEN RECORDED MAIL TO

Joseph Owens  
4727 Fairfield Road  
Salt Lake City, Utah 84124

14. COUNTY AND B.L.M. RECORDATION DATA

RECORDED AT THE REQUEST OF  
BOOK 206 PAGE 543  
Joseph Owens  
131002  
OFFICE: RECORDS  
SUNBELT COUNTY, ARIZONA  
FILE NO. 131002  
FEE \$ 25  
NOV 26

BOOK 206 PAGE 543

# LODE MINING CLAIM - LOCATION CERTIFICATE

TO WHOM IT MAY CONCERN: Please take notice that a lode mining claim was located as set forth below:

1. Name of this claim is MM-34 131003
2. Said claim is situated in, T. 18 N. R. 53 E.  
Section(s), NE 6  
from the Mount Diablo Base and Meridian.
3. Said claims were originally located on the 13 day of Dec 1989,  
on which date a notice of location was posted.
4. The locator hereby locates and claims 1500 linear feet of this  
vein or lode, together with 300 linear feet on each side of  
this vein or lode including all extralateral rights allowed  
by law.  
General course of this vein or lode is Northerly and Southerly.
5. Beginning at the discovery monument, at which point this notice  
is posted, I hereby claim 750 linear feet in a North direction  
and 750 feet in a South direction.
6. Location of the discovery monument with reference to a  
permanent monument is as follows:  
  
From the NE Cor. Sec. 6 South 750' thence West 1020'
7. Claim boundaries are defined and can be readily traced on  
the ground. Discovery monuments, corners and side centers  
are marked by 4" P.V.C. pipe 5' in length. All posts contain  
designated markings.
8. This lode claim is held for all valuable minerals contained  
therein and it is the express intention of said locator to  
to explore and develop this lode claim.
9. The locator(s) declare that they are citizens of the United States  
and subject to claim location rights appertaining thereto.
10. Name and address of locator(s).

MERLIN MINING COMPANY  
American Towers Plaza  
46 West 300 South, Suite 200  
Salt Lake City, Utah 84101

11. Signature,

*Joseph Owens*  
Joseph Owens as Agent for Merlin Mining Company

12. RECORDING REQUESTED BY

Joseph Owens

13. WHEN RECORDED MAIL TO

Joseph Owens  
4727 Fairfield Road  
Salt Lake City, Utah 84124

14. COUNTY AND B.L.M. RECORDATION DATA

RECORDED AT THE REQUEST OF  
BOOK 206 PAGE 544  
Joseph Owens  
30 JUN 95 AM 26  
OFFICIAL RECORDS  
SUTHERLAND COUNTY, NEBRASKA  
FILE NO. 131003  
FILE # 43

BOOK 206 PAGE 544



1-1-10 10:10 - 10:11 10:11

MM 33

1. The undersigned, Joseph Owens, of the County of Salt Lake, State of Utah, do hereby certify that the within and foregoing is a true and correct copy of the original as the same appears in the records of the County of Salt Lake, State of Utah.
2. The undersigned, Joseph Owens, of the County of Salt Lake, State of Utah, do hereby certify that the within and foregoing is a true and correct copy of the original as the same appears in the records of the County of Salt Lake, State of Utah.
3. The undersigned, Joseph Owens, of the County of Salt Lake, State of Utah, do hereby certify that the within and foregoing is a true and correct copy of the original as the same appears in the records of the County of Salt Lake, State of Utah.
4. The undersigned, Joseph Owens, of the County of Salt Lake, State of Utah, do hereby certify that the within and foregoing is a true and correct copy of the original as the same appears in the records of the County of Salt Lake, State of Utah.
5. The undersigned, Joseph Owens, of the County of Salt Lake, State of Utah, do hereby certify that the within and foregoing is a true and correct copy of the original as the same appears in the records of the County of Salt Lake, State of Utah.
6. The undersigned, Joseph Owens, of the County of Salt Lake, State of Utah, do hereby certify that the within and foregoing is a true and correct copy of the original as the same appears in the records of the County of Salt Lake, State of Utah.
7. The undersigned, Joseph Owens, of the County of Salt Lake, State of Utah, do hereby certify that the within and foregoing is a true and correct copy of the original as the same appears in the records of the County of Salt Lake, State of Utah.
8. The undersigned, Joseph Owens, of the County of Salt Lake, State of Utah, do hereby certify that the within and foregoing is a true and correct copy of the original as the same appears in the records of the County of Salt Lake, State of Utah.
9. The undersigned, Joseph Owens, of the County of Salt Lake, State of Utah, do hereby certify that the within and foregoing is a true and correct copy of the original as the same appears in the records of the County of Salt Lake, State of Utah.
10. The undersigned, Joseph Owens, of the County of Salt Lake, State of Utah, do hereby certify that the within and foregoing is a true and correct copy of the original as the same appears in the records of the County of Salt Lake, State of Utah.

JOSEPH OWENS COMPANY  
ATTORNEY AT LAW  
400 WEST 100 SOUTH, SUITE 200  
SALT LAKE CITY, UTAH 84119

11. The undersigned, Joseph Owens, of the County of Salt Lake, State of Utah, do hereby certify that the within and foregoing is a true and correct copy of the original as the same appears in the records of the County of Salt Lake, State of Utah.

JOSEPH OWENS COMPANY  
ATTORNEY AT LAW  
400 WEST 100 SOUTH, SUITE 200  
SALT LAKE CITY, UTAH 84119

12. RECORDING REQUESTED BY

JOSEPH OWENS

13. WHEN RECORDED MAIL TO

Joseph Owens  
4727 Fairfield Road  
Salt Lake City, Utah 84124

14. COUNTY AND B.L.M. RECORDATION DATA

OFFICIAL RECORD  
JAN 5 1965  
FILE NO. 1311001  
6 25

RECORDED AT THE REQUEST OF  
JAN 5 1965  
JAN 5 1965  
JAN 5 1965

BOOK 206 PAGE 545

# LODE MINING CLAIM - LOCATION CERTIFICATE

TO WHOM IT MAY CONCERN: Please take notice that a lode mining claim was located as set forth below:

1. Name of this claim is **MM-32** **131005**
2. Said claim is situated in, **T. 18 N. R. 53 E.**  
Section(s), **NE 1/4 6**  
from the Mount Diablo Base and Meridian.
3. Said claims were originally located on the **13** day of **Dec** 1989,  
on which date a notice of location was posted.
4. The locator hereby locates and claims 1500 linear feet of this  
vein or lode, together with 300 linear feet on each side of  
this vein or lode including all extralateral rights allowed  
by law.  
General course of this vein or lode is Northerly and Southerly.
5. Beginning at the discovery monument, at which point this notice  
is posted, I hereby claim 750 linear feet in a North direction  
and 750 feet in a South direction.
6. Location of the discovery monument with reference to a  
permanent monument is as follows:  
From the NE Cor. Sec. 6 South 750' thence West 2220'
7. Claim boundaries are defined and can be readily traced on  
the ground. Discovery monuments, corners and side centers  
are marked by 4" P.V.C. pipe 5' in length. All posts contain  
designated markings.
8. This lode claim is held for all valuable minerals contained  
therein and it is the express intention of said locator to  
to explore and develop this lode claim.
9. The locator(s) declare that they are citizens of the United States  
and subject to claim location rights appertaining thereto.
10. Name and address of locator(s),

**MERLIN MINING COMPANY**  
American Towers Plaza  
46 West 300 South, Suite 200  
Salt Lake City, Utah 84101

11. Signature,

*Joseph Owens*  
Joseph Owens as Agent for Merlin Mining Company

12. RECORDING REQUESTED BY

Joseph Owens

13. WHEN RECORDED MAIL TO

Joseph Owens  
4727 Fairfield Road  
Salt Lake City, Utah 84124

14. COUNTY AND B.L.M. RECORDATION DATA

OFFICIAL RECORDS  
SALT LAKE COUNTY, UTAH  
FILE NO. 131005  
FEE \$6.25

RECORDED AT THE REQUEST OF  
BOOK 206 PAGE 546  
Joseph Owens  
50 JAN -5 AM 27

BOOK 206 PAGE 546

# LODE MINING CLAIM - LOCATION CERTIFICATE

TO WHOM IT MAY CONCERN: Please take notice that a lode mining claim was located as set forth below:

1. Name of this claim is **MM-31** **131006**
2. Said claim is situated in, **T. 18 N. R. 53 E.**  
Section(s), **NW $\frac{1}{4}$ , NE $\frac{1}{4}$  6**  
from the Mount Diablo Base and Meridian.
3. Said claims were originally located on the **13** day of **DEC** 1989,  
on which date a notice of location was posted.
4. The locator hereby locates and claims 1500 linear feet of this  
vein or lode, together with 300 linear feet on each side of  
this vein or lode including all extralateral rights allowed  
by law.  
General course of this vein or lode is Northerly and Southerly.
5. Beginning at the discovery monument, at which point this notice  
is posted, I hereby claim 750 linear feet in a North direction  
and 750 feet in a South direction.
6. Location of the discovery monument with reference to a  
permanent monument is as follows:  
  
From the NE Cor. Sec. 6 South 750' thence West 2820'
7. Claim boundaries are defined and can be readily traced on  
the ground. Discovery monuments, corners and side centers  
are marked by 4" P.V.C. pipe 5' in length. All posts contain  
designated markings.
8. This lode claim is held for all valuable minerals contained  
therein and it is the express intention of said locator to  
to explore and develop this lode claim.
9. The locator(s) declare that they are citizens of the United States  
and subject to claim location rights appertaining thereto.
10. Name and address of locator(s),

**MERLIN MINING COMPANY**  
American Towers Plaza  
46 West 300 South, Suite 200  
Salt Lake City, Utah 84101

11. Signature,

*Joseph Owens*  
Joseph Owens as Agent for Merlin Mining Company

12.

RECORDING REQUESTED BY

Joseph Owens

13.

WHEN RECORDED MAIL TO

Joseph Owens  
4727 Fairfield Road  
Salt Lake City, Utah 84124

14.

COUNTY AND B.L.M. RECORDATION DATA

OFFICIAL RECORDS  
SALT LAKE COUNTY, UTAH  
FILE NO. **131006**  
FILED **6/25**

RECORDED AT THE REQUEST OF  
BOOK **206** PAGE **547**  
*Joseph Owens*  
JUN 5 AM 27

BOOK 206 PAGE 547

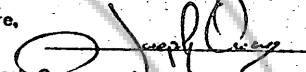


# LODE MINING CLAIM - LOCATION CERTIFICATE

TO WHOM IT MAY CONCERN: Please take notice that a lode mining claim was located as set forth below:

1. Name of this claim is MM-30 131007
2. Said claim is situated in, T. 18 N. R. 53 E.  
Section(s), NW 1/4 6  
from the Mount Diablo Base and Meridian.
3. Said claims were originally located on the 8 day of Dec. 1989,  
on which date a notice of location was posted.
4. The locator hereby locates and claims 1500 linear feet of this  
vein or lode, together with 300 linear feet on each side of  
this vein or lode including all extralateral rights allowed  
by law.  
General course of this vein or lode is Northerly and Southerly.
5. Beginning at the discovery monument, at which point this notice  
is posted, I hereby claim 750 linear feet in a North direction  
and 750 feet in a South direction.
6. Location of the discovery monument with reference to a  
permanent monument is as follows:  
  
From the NE Cor. Sec. 6 South 750' thence West 3420'
7. Claim boundaries are defined and can be readily traced on  
the ground. Discovery monuments, corners and side centers  
are marked by 4" P.V.C. pipe 5' in length. All posts contain  
designated markings.
8. This lode claim is held for all valuable minerals contained  
therein and it is the express intention of said locator to  
to explore and develop this lode claim.
9. The locator(s) declare that they are citizens of the United States  
and subject to claim location rights appertaining thereto.
10. Name and address of locator(s),

MERLIN MINING COMPANY  
American Towers Plaza  
46 West 300 South, Suite 200  
Salt Lake City, Utah 84101

11. Signature,   
Joseph Owens as Agent for Merlin Mining Company

12. RECORDING REQUESTED BY

Joseph Owens

13. WHEN RECORDED MAIL TO

Joseph Owens  
4727 Fairfield Road  
Salt Lake City, Utah 84124

14. COUNTY AND B.L.M. RECORDATION DATA

OFFICIAL RECORD  
EUREKA COUNTY, CALIFORNIA  
H.M. REALEMAN, RECORDER  
FILE NO. 131007  
JUN 5 1990

RECORDED AT THE REQUEST OF  
BOOK 206 PAGE 548  
Joseph Owens  
JUN 5 1990

BOOK 206 PAGE 548

## LODE MINING CLAIM - LOCATION CERTIFICATE

TO WHOM IT MAY CONCERN: Please take notice that a lode mining claim was located as set forth below:

1. Name of this claim is **MM-29**
2. Said claim is situated in, **T. 18 N. R. 53 E. NW 1/4 6** **131008**  
Section(s),  
from the Mount Diablo Base and Meridian.
3. Said claims were originally located on the **6** day of **Dec.** 1989,  
on which date a notice of location was posted.
4. The locator hereby locates and claims 1500 linear feet of this  
vein or lode, together with 300 linear feet on each side of  
this vein or lode including all extralateral rights allowed  
by law.  
General course of this vein or lode is Northerly and Southerly.
5. Beginning at the discovery monument, at which point this notice  
is posted, I hereby claim 750 linear feet in a North direction  
and 750 feet in a South direction.
6. Location of the discovery monument with reference to a  
permanent monument is as follows:  
  
From the NE Cor. Sec. 6 South 750' thence West 4020'
7. Claim boundaries are defined and can be readily traced on  
the ground. Discovery monuments, corners and side centers  
are marked by 4" P.V.C. pipe 5' in length. All posts contain  
designated markings.
8. This lode claim is held for all valuable minerals contained  
therein and it is the express intention of said locator to  
to explore and develop this lode claim.
9. The locator(s) declare that they are citizens of the United States  
and subject to claim location rights appertaining thereto.
10. Name and address of locator(s).

**MERLIN MINING COMPANY**  
American Towers Plaza  
46 West 300 South, Suite 200  
Salt Lake City, Utah 84101

11. Signature, 

Joseph Owens as Agent for Merlin Mining Company

12. **RECORDING REQUESTED BY**

Joseph Owens

13. **WHEN RECORDED MAIL TO**

Joseph Owens  
4727 Fairfield Road  
Salt Lake City, Utah 84124

14. **COUNTY AND B.L.M. RECORDATION DATA**

OFFICIAL RECORDS  
SALT LAKE COUNTY, UTAH  
MINERAL RIGHTS SECTION  
FILE NO. **131008**  
FEB 9 25

RECORDED AT THE REQUEST OF  
BOOK **206** PAGE **549**  
*Joseph Owens*  
JAN 5 1990

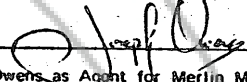
BOOK 206 PAGE 549

# LODE MINING CLAIM - LOCATION CERTIFICATE

TO WHOM IT MAY CONCERN: Please take notice that a lode mining claim was located as set forth below:

1. Name of this claim is MM-28 131009
2. Said claim is situated in, T. 18 N. R. 53 E. NW 1/4 6  
from the Mount Diablo Base and Meridian.
3. Said claims were originally located on the 8 day of Dec. 1989, on which date a notice of location was posted.
4. The locator hereby locates and claims 1500 linear feet of this vein or lode, together with 300 linear feet on each side of this vein or lode including all extralateral rights allowed by law.  
General course of this vein or lode is Northerly and Southerly.
5. Beginning at the discovery monument, at which point this notice is posted, I hereby claim 750 linear feet in a North direction and 750 feet in a South direction.
6. Location of the discovery monument with reference to a permanent monument is as follows:  
From the NE Cor. Sec. 6 South 750' thence West 4520'
7. Claim boundaries are defined and can be readily traced on the ground. Discovery monuments, corners and side centers are marked by 4" P.V.C. pipe 5' in length. All posts contain designated markings.
8. This lode claim is held for all valuable minerals contained therein and it is the express intention of said locator to explore and develop this lode claim.
9. The locator(s) declare that they are citizens of the United States and subject to claim location rights appertaining thereto.
10. Name and address of locator(s),

MERLIN MINING COMPANY  
American Towers Plaza  
46 West 300 South, Suite 200  
Salt Lake City, Utah 84101

11. Signature,   
Joseph Owens as Agent for Merlin Mining Company

12. RECORDING REQUESTED BY

Joseph Owens

13. WHEN RECORDED MAIL TO

Joseph Owens  
4727 Fairfield Road  
Salt Lake City, Utah 84124

14. COUNTY AND B.L.M. RECORDATION DATA

OFFICIAL RECORDS  
FILE NO. 131009  
FEE \$ 6.25

RECORDED AT THE REQUEST OF  
BOOK 206 PAGE 550  
Joseph Owens  
50 JAN -5 AMO 27

BOOK 206 PAGE 550



# LODE MINING CLAIM - LOCATION CERTIFICATE

TO WHOM IT MAY CONCERN: Please take notice that a lode mining claim was located as set forth below:

1. Name of this claim is MM-27 131010
2. Said claim is situated in, T. 18 N. R. 52-53 E.  
Section(s), NW 1/4 6  
from the Mount Diablo Base and Meridian.
3. Said claims were originally located on the 8 day of Dec. 1989,  
on which date a notice of location was posted.
4. The locator hereby locates and claims 1500 linear feet of this  
vein or lode, together with 300 linear feet on each side of  
this vein or lode including all extralateral rights allowed  
by law.  
General course of this vein or lode is Northerly and Southerly.
5. Beginning at the discovery monument, at which point this notice  
is posted, I hereby claim 750 linear feet in a North direction  
and 750 feet in a South direction.
6. Location of the discovery monument with reference to a  
permanent monument is as follows:  
From the NE Cor Sec. 6 South 750' thence West 5220'
7. Claim boundaries are defined and can be readily traced on  
the ground. Discovery monuments, corners and side centers  
are marked by 4" P.V.C. pipe 5' in length. All posts contain  
designated markings.
8. This lode claim is held for all valuable minerals contained  
therein and it is the express intention of said locator to  
to explore and develop this lode claim.
9. The locator(s) declare that they are citizens of the United States  
and subject to claim location rights appertaining thereto.
10. Name and address of locator(s),

MERLIN MINING COMPANY  
American Towers Plaza  
46 West 300 South, Suite 200  
Salt Lake City, Utah 84101

11. Signature,

Joseph Owens as Agent for Merlin Mining Company

12.

RECORDING REQUESTED BY

Joseph Owens

13.

WHEN RECORDED MAIL TO

Joseph Owens  
4727 Fairfield Road  
Salt Lake City, Utah 84124

14.

COUNTY AND B.L.M. RECORDATION DATA

OFFICIAL RECORDS  
EURICA COUNTY, NEVADA  
M. M. REBALAN RECORDS  
FILE NO. 131010  
FEE \$ 2.50

RECORDED AT THE REQUEST OF  
BOOK 206 PAGE 551  
Joseph Owens  
90 JUN -5 AM 27

BOOK 206 PAGE 551