

131557

RECORDING REQUESTED BY AND RETURN TO:  
NEWMONT EXPLORATION LIMITED  
ATTENTION: KENNETH A. NELSON  
P.O. BOX 2848  
ELKO, NEVADA 89801

NOTICE AND CERTIFICATE OF LOCATION  
MILL SITE CLAIM

TO ALL WHOM IT MAY CONCERN:

The undersigned hereby certifies that he, on behalf of Newmont Gold Company, has caused to be located the SHEEP No. 1 Mill Site Claim in the following quarter section: SW $\frac{1}{4}$  of Section 16, Township 35 North, Range 50 East, M.D.B. & M., in Eureka County, Nevada, on the 23rd day of January, 1990. The monument of location is at the Northwest corner (northerly boundary) of the Claim, at which point a copy of this Notice and Certificate of Location was duly posted.

The name and mailing address of the locator is:

NEWMONT GOLD COMPANY  
P.O. Box 669  
Carlin, Nevada 89822


Said locator is the proprietor of the ALAN patented mining claims and the CRAZY 8 unpatented mining claims generally located in Township 35 North, Range 50 East, Eureka County, Nevada.

The Mill Site Claim is approximately 659 feet in the North-South direction and 331 feet in the East-west direction, being the W $\frac{1}{2}$ NW $\frac{1}{4}$ SW $\frac{1}{4}$  (legal subdivision) of the above described section. Said Mill Site Claim contains 5.0 acres, more or less.

A map of the Mill Site Claim will be recorded with the Eureka County Recorder pursuant to N.R.S. 517.040 at the time this Notice and Certificate is recorded.

DATED this 23rd day of January, 1990.

SIGNATURE OF LOCATOR:  
NEWMONT GOLD COMPANY

BY:  (Agent)

131557

EUREKA COUNTY, NEVADA  
M.I.N. REBAL. LEAT. RECORDER  
FILE NO. FEE \$ 6.25

OFFICIAL RECORDS  
RECORDED AT THE REQUEST OF  
BOOK 208 PAGE 325  
Newmont Gold  
90 FEB 26 AM 1:04

BOOK 208 PAGE 325

\* \* \* \* \*

131558

RECORDING REQUESTED BY AND RETURN TO:  
NEWMONT EXPLORATION LIMITED  
ATTENTION: KENNETH A. NELSON  
P.O. BOX 2848  
ELKO, NEVADA 89801

NOTICE AND CERTIFICATE OF LOCATION  
MILL SITE CLAIM

TO ALL WHOM IT MAY CONCERN:

The undersigned hereby certifies that he, on behalf of Newmont Gold Company, has caused to be located the SHEEP No. 2 Mill Site Claim in the following quarter section: SW $\frac{1}{4}$  of Section 16, Township 35 North, Range 50 East, M.D.B. & M., in Eureka County, Nevada, on the 23rd day of January, 1990. The monument of location is at the Northwest corner (northerly boundary) of the Claim, at which point a copy of this Notice and Certificate of Location was duly posted.

The name and mailing address of the locator is:

NEWMONT GOLD COMPANY  
P.O. Box 669  
Carlin, Nevada 89822


Said locator is the proprietor of the ALAN patented mining claims and the CRAZY 8 unpatented mining claims generally located in Township 35 North, Range 50 East, Eureka County, Nevada.

The Mill Site Claim is approximately 659 feet in the North-South direction and 331 feet in the East-west direction, being the E $\frac{1}{2}$ SW $\frac{1}{4}$  (legal subdivision) of the above described section. Said Mill Site Claim contains 5.0 acres, more or less.

A map of the Mill Site Claim will be recorded with the Eureka County Recorder pursuant to N.R.S. 517.040 at the time this Notice and Certificate is recorded.

DATED this 23rd day of January, 1990.

SIGNATURE OF LOCATOR:  
NEWMONT GOLD COMPANY

BY:  (Agent)

\* \* \* \* \*

BOOK 208 PAGE 326

OFFICIAL RECORDS  
RECORDED AT THE REQUEST OF  
BOOK 208 PAGE 326  
Newmont Gold  
90 FEB 26 AM 104

EUREKA COUNTY, NEVADA  
M.N. REB. LEATH. RECORDER  
FILE NO. FEE \$6.25

131558

RECORDING REQUESTED BY AND RETURN TO:  
NEWMONT EXPLORATION LIMITED  
ATTENTION: KENNETH A. NELSON  
P.O. BOX 2848  
ELKO, NEVADA 89801

NOTICE AND CERTIFICATE OF LOCATION  
MILL SITE CLAIM

TO ALL WHOM IT MAY CONCERN:

The undersigned hereby certifies that he, on behalf of Newmont Gold Company, has caused to be located the SHEEP No. 3 Mill Site Claim in the following quarter section: SW $\frac{1}{4}$  of Section 16, Township 35 North, Range 50 East, M.D.B. & M., in Eureka County, Nevada, on the 23rd day of January, 1990. The monument of location is at the Northwest corner (northerly boundary) of the Claim, at which point a copy of this Notice and Certificate of Location was duly posted.

The name and mailing address of the locator is:

NEWMONT GOLD COMPANY  
P.O. Box 669  
Carlin, Nevada 89822

Said locator is the proprietor of the ALAN patented mining claims and the CRAZY 8 unpatented mining claims generally located in Township 35 North, Range 50 East, Eureka County, Nevada.

The Mill Site Claim is approximately 659 feet in the North-South direction and 331 feet in the East-west direction, being the W $\frac{1}{2}$ NE $\frac{1}{4}$ NW $\frac{1}{4}$ SW $\frac{1}{4}$  (legal subdivision) of the above described section. Said Mill Site Claim contains 5.0 acres, more or less.

A map of the Mill Site Claim will be recorded with the Eureka County Recorder pursuant to N.R.S. 517.040 at the time this Notice and Certificate is recorded.

DATED this 23rd day of January, 1990.

SIGNATURE OF LOCATOR:  
NEWMONT GOLD COMPANY

BY: *[Signature]*  
(Agent)

\* \* \* \* \*

131559

EUREKA COUNTY, NEVADA  
M.N. REGALERTI, RECORDER  
FILE NO. *625*

'90 FEB 26 AM 10:04

*Newmont Gold*

OFFICIAL RECORDS  
RECORDED AT THE REQUEST OF  
BOOK 208 PAGE 327

BOOK 208 PAGE 327

131559

131560

RECORDING REQUESTED BY AND RETURN TO:  
NEWMONT EXPLORATION LIMITED  
ATTENTION: KENNETH A. NELSON  
P.O. BOX 2848  
ELKO, NEVADA 89801

NOTICE AND CERTIFICATE OF LOCATION  
MILL SITE CLAIM

TO ALL WHOM IT MAY CONCERN:

The undersigned hereby certifies that he, on behalf of Newmont Gold Company, has caused to be located the SHEEP No. 4 Mill Site Claim in the following quarter section: SW $\frac{1}{4}$  of Section 16, Township 35 North, Range 50 East, M.D.B. & M., in Eureka County, Nevada, on the 23rd day of January, 1990. The monument of location is at the Northwest corner (northerly boundary) of the claim, at which point a copy of this Notice and Certificate of Location was duly posted.

The name and mailing address of the locator is:

NEWMONT GOLD COMPANY  
P.O. Box 669  
Carlin, Nevada 89822

Said locator is the proprietor of the ALAN patented mining claims and the CRAZY 8 unpatented mining claims generally located in Township 35 North, Range 50 East, Eureka County, Nevada.

The Mill Site Claim is approximately 659 feet in the North-South direction and 331 feet in the East-West direction, being the E $\frac{1}{2}$ N $\frac{1}{2}$ SW $\frac{1}{4}$  (legal subdivision) of the above described section. Said Mill Site Claim contains 5.0 acres, more or less.

A map of the Mill Site Claim will be recorded with the Eureka County Recorder pursuant to N.R.S. 517.040 at the time this Notice and Certificate is recorded.

DATED this 23rd day of January, 1990.

SIGNATURE OF LOCATOR:  
NEWMONT GOLD COMPANY

BY: James J. Moore  
(Agent)

\*\*\*\*\*

BOOK 208 PAGE 328

131560

EUREKA COUNTY, NEVADA  
M.N. REBAL. RECORDED  
FILE NO. 525

OFFICIAL RECORDS  
RECORDED AT THE REQUEST OF  
BOOK 208 PAGE 328  
Newmont Gold  
90 FEB 26 AM 1:04

RECORDING REQUESTED BY AND RETURN TO:  
NEWMONT EXPLORATION LIMITED  
ATTENTION: KENNETH A. NELSON  
P.O. BOX 2848  
ELKO, NEVADA 89801

NOTICE AND CERTIFICATE OF LOCATION  
MILL SITE CLAIM

TO ALL WHOM IT MAY CONCERN:

The undersigned hereby certifies that he, on behalf of Newmont Gold Company, has caused to be located the SHEEP No. 5 Mill Site Claim in the following quarter section: SW $\frac{1}{4}$  of Section 16, Township 35 North, Range 50 East, M.D.B. & M., in Eureka County, Nevada, on the 23rd day of January, 1990. The monument of location is at the Northwest corner (northerly boundary) of the Claim, at which point a copy of this Notice and Certificate of Location was duly posted.

The name and mailing address of the locator is:

NEWMONT GOLD COMPANY  
P.O. Box 669  
Carlin, Nevada 89822

Said locator is the proprietor of the ALAN patented mining claims and the CRAZY 8 unpatented mining claims generally located in Township 35 North, Range 50 East, Eureka County, Nevada.

The Mill Site Claim is approximately 660 feet in the North-South direction and 331 feet in the East-west direction, being the W $\frac{1}{2}$ SW $\frac{1}{4}$  (legal subdivision) of the above described section. Said Mill Site Claim contains 5.0 acres, more or less.

A map of the Mill Site Claim will be recorded with the Eureka County Recorder pursuant to N.R.S. 517.040 at the time this Notice and Certificate is recorded.

DATED this 23rd day of January, 1990.

SIGNATURE OF LOCATOR:  
NEWMONT GOLD COMPANY

*Alan S. Miller*  
\_\_\_\_\_  
(Agent) BY:

\*\*\*\*\*

BOOK 208 PAGE 329

OFFICIAL RECORDS  
RECORDED AT THE REQUEST OF  
BOOK 208 PAGE 329

*Newmont Gold*  
90 FEB 26 AM 10:04

EUREKA COUNTY, NEVADA  
M.N. REBALANCE RECORDS  
FILE NO. 131561

131561

RECORDING REQUESTED BY AND RETURN TO:  
NEWMONT EXPLORATION LIMITED  
ATTENTION: KENNETH A. NELSON  
P.O. BOX 2848  
ELKO, NEVADA 89801

NOTICE AND CERTIFICATE OF LOCATION  
MILL SITE CLAIM

TO ALL WHOM IT MAY CONCERN:

The undersigned hereby certifies that he, on behalf of Newmont Gold Company, has caused to be located the SHEEP No. 6 Mill Site Claim in the following quarter section: SW $\frac{1}{4}$  of Section 16, Township 35 North, Range 50 East, M.D.B. & M., in Eureka County, Nevada, on the 23rd day of January, 1990. The monument of location is at the Northwest corner (northerly boundary) of the Claim, at which point a copy of this Notice and Certificate of Location was duly posted.

The name and mailing address of the locator is:

NEWMONT GOLD COMPANY  
P.O. Box 669  
Carlin, Nevada 89822

Said locator is the proprietor of the ALAN patented mining claims and the CRAZY 8 unpatented mining claims generally located in Township 35 North, Range 50 East, Eureka County, Nevada.

The Mill Site Claim is approximately 660 feet in the North-South direction and 331 feet in the East-west direction, being the E $\frac{1}{2}$ NW $\frac{1}{4}$ SW $\frac{1}{4}$  (legal subdivision) of the above described section. Said Mill Site Claim contains 5.0 acres, more or less.

A map of the Mill Site Claim will be recorded with the Eureka County Recorder pursuant to N.R.S. 517.040 at the time this Notice and Certificate is recorded.

DATED this 23rd day of January, 1990.

SIGNATURE OF LOCATOR:  
NEWMONT GOLD COMPANY

BY: Alan Nelson  
(Agent)

\*\*\*\*\*  
BOOK 208 PAGE 330

FILE NO. 131562  
M.M. REBALLET, RECORDER  
EUREKA COUNTY, NEVADA  
FEE \$ 6.25

OFFICIAL RECORDS  
RECORDED AT THE REQUEST OF  
BOOK 208 PAGE 330  
Newmont Gold  
'90 FEB 26 AM 10:04



RECORDING REQUESTED BY AND RETURN TO:  
NEWMONT EXPLORATION LIMITED  
ATTENTION: KENNETH A. NELSON  
P.O. BOX 2848  
ELKO, NEVADA 89801

NOTICE AND CERTIFICATE OF LOCATION  
MILL SITE CLAIM

TO ALL WHOM IT MAY CONCERN:

The Undersigned hereby certifies that he, on behalf of Newmont Gold Company, has caused to be located the SHEEP No. 7 Mill Site Claim in the following quarter section: SW $\frac{1}{4}$  of Section 16, Township 35 North, Range 50 East, M.D.B. & M., in Eureka County, Nevada, on the 23rd day of January, 1990. The monument of location is at the Northwest corner (northerly boundary) of the Claim, at which point a copy of this Notice and Certificate of Location was duly posted.

The name and mailing address of the locator is:

NEWMONT GOLD COMPANY  
P.O. Box 669  
Carlin, Nevada 89822

Said locator is the proprietor of the ALAN patented mining claims and the CRAZY 8 unpatented mining claims generally located in Township 35 North, Range 50 East, Eureka County, Nevada.

The Mill Site Claim is approximately 660 feet in the North-South direction and 331 feet in the East-west direction, being the W $\frac{1}{2}$ NE $\frac{1}{4}$ SW $\frac{1}{4}$  (legal subdivision) of the above described section. Said Mill Site Claim contains 5.0 acres, more or less.

A map of the Mill Site Claim will be recorded with the Eureka County Recorder pursuant to N.R.S. 517.040 at the time this Notice and Certificate is recorded.

DATED this 23rd day of January, 1990.

SIGNATURE OF LOCATOR:  
NEWMONT GOLD COMPANY

BY: Walter M. Newmont  
(Agent)

\*\*\*\*\*

131563  
EUREKA COUNTY, NEVADA  
M.M. REGALATI, RECORDER  
FILE NO. 21  
BOOK 208 PAGE 331

OFFICIAL RECORDS  
RECORDED AT THE REQUEST OF  
BOOK 208 PAGE 331  
Newmont Gold  
90 FEB 26 AM 1:04

RECORDING REQUESTED BY AND RETURN TO:  
 NEWMONT EXPLORATION LIMITED  
 ATTENTION: KENNETH A. NELSON  
 P.O. BOX 2848  
 ELKO, NEVADA 89801

**NOTICE AND CERTIFICATE OF LOCATION  
 MILL SITE CLAIM**

TO ALL WHOM IT MAY CONCERN:

The undersigned hereby certifies that he, on behalf of Newmont Gold Company, has caused to be located the SHEEP No. 8 Mill Site Claim in the following quarter section: SW4 of Section 16, Township 35 North, Range 50 East, M.D.B. & M., in Eureka County, Nevada, on the 23rd day of January, 1990. The monument of location is at the Northwest corner (northerly boundary) of the Claim, at which point a copy of this Notice and Certificate of Location was duly posted.

The name and mailing address of the locator is:

NEWMONT GOLD COMPANY  
 P.O. Box 669  
 Carlin, Nevada 89822

Said locator is the proprietor of the ALAN patented mining claims and the CRAZY 8 unpatented mining claims generally located in Township 35 North, Range 50 East, Eureka County, Nevada.

The Mill Site Claim is approximately 660 feet in the North-South direction and 331 feet in the East-west direction, being the E4NE4NE4SW4 (legal subdivision) of the above described section. Said Mill Site Claim contains 5.0 acres, more or less.

A map of the Mill Site Claim will be recorded with the Eureka County Recorder pursuant to N.R.S. 517.040 at the time this Notice and Certificate is recorded.

DATED this 23rd day of January, 1990.

SIGNATURE OF LOCATOR:  
 NEWMONT GOLD COMPANY

BY: *William T. Moore*  
 (Agent)

\* \* \* \* \*

BOOK 208 PAGE 32

131564

EUREKA COUNTY, NEVADA  
 M.M. REBALLEATI, RECORDER  
 FILE NO. 625

'90 FEB 26 AM 10:04

OFFICIAL RECORDS  
 RECORDED AT THE REQUEST OF  
 BOOK 208 PAGE 332  
*Newmont Gold*



RECORDING REQUESTED BY AND RETURN TO:  
NEMMONT EXPLORATION LIMITED  
ATTENTION: KENNETH A. NELSON  
P.O. BOX 2848  
ELKO, NEVADA 89801

**NOTICE AND CERTIFICATE OF LOCATION  
MILL SITE CLAIM**

TO ALL WHOM IT MAY CONCERN:

The undersigned hereby certifies that he, on behalf of Nimmont gold company, has caused to be located the SHEEP No. 9 Mill Site Claim in the following quarter section: SE4 of Section 16, Township 35 North, Range 50 East, M.D.B. & M., in Eureka County, Nevada, on the 23rd day of January, 1990. The monument of location is at the Northwest corner (northerly boundary) of the Claim, at which point a copy of this Notice and Certificate of Location was duly posted.

The name and mailing address of the locator is:

NEMMONT GOLD COMPANY  
P.O. Box 669  
Carlin, Nevada 89822

Said locator is the proprietor of the ALAN patented mining claims and the CRAZY 8 unpatented mining claims generally located in Township 35 North, Range 50 East, Eureka County, Nevada.

The Mill Site Claim is approximately 660 feet in the North-South direction and 330 feet in the East-West direction, being the W4NW4NW4SE4 (legal subdivision) of the above described section. Said Mill Site Claim contains 5.0 acres, more or less.

A map of the Mill Site Claim will be recorded with the Eureka County Recorder pursuant to N.R.S. 517.040 at the time this Notice and Certificate is recorded.

DATED this 23rd day of January, 1990.

SIGNATURE OF LOCATOR:  
NEMMONT GOLD COMPANY

*Blaine V. M... B.*  
BY: \_\_\_\_\_ (Agent)

\* \* \* \* \*

BOOK 208 PAGE 333

131565

EUREKA COUNTY, NEVADA  
M.M. REALEATI, RECORDER  
FILE NO. 625

'90 FEB 26 AM 104

OFFICIAL RECORDS  
RECORDED AT THE REQUEST OF  
BOOK 208 PAGE 333  
*Nimmont Gold*

RECORDING REQUESTED BY AND RETURN TO:  
NEWMONT EXPLORATION LIMITED  
ATTENTION: KENNETH A. NELSON  
P.O. BOX 2848  
ELKO, NEVADA 89801

**NOTICE AND CERTIFICATE OF LOCATION  
MILL SITE CLAIM**

TO ALL WHOM IT MAY CONCERN:

The Undersigned hereby certifies that he, on behalf of Newmont Gold Company, has caused to be located the SHEEP No. 10 Mill Site Claim in the following quarter section: SE $\frac{1}{4}$  of Section 16, Township 35 North, Range 50 East, M.D.B. & M., in Eureka County, Nevada, on the 23rd day of January, 1990. The monument of location is at the Northwest corner (northerly boundary) of the Claim, at which point a copy of this Notice and Certificate of Location was duly posted.

The name and mailing address of the locator is:

NEWMONT GOLD COMPANY  
P.O. Box 669  
Carlin, Nevada 89822

Said locator is the proprietor of the ALAN patented mining claims and the CRAZY 8 unpatented mining claims generally located in Township 35 North, Range 50 East, Eureka County, Nevada.

The Mill Site Claim is approximately 660 feet in the North-South direction and 330 feet in the East-west direction, being the E $\frac{1}{2}$ NW $\frac{1}{4}$ NW $\frac{1}{4}$ SE $\frac{1}{4}$  (legal subdivision) of the above described section. Said Mill Site Claim contains 5.0 acres, more or less.

A map of the Mill Site Claim will be recorded with the Eureka County Recorder pursuant to N.R.S. 517.040 at the time this Notice and Certificate is recorded.

DATED this 23rd day of January, 1990.

SIGNATURE OF LOCATOR:  
NEWMONT GOLD COMPANY

BY: William J. Nelson  
(Agent)

\*\*\*\*\*  
BOOK 208 PAGE 334  
\*\*\*\*\*

131566

EUREKA COUNTY, NEVADA  
M.N. REBAL. RECORDER  
FILE NO. 925

OFFICIAL RECORDS  
RECORDED AT THE REQUEST OF  
BOOK 208 PAGE 334  
Newmont Gold  
'90 FEB 26 AM 1:04

131566

131567

RECORDING REQUESTED BY AND RETURN TO:  
NEWMONT EXPLORATION LIMITED  
ATTENTION: KENNETH A. NELSON  
P.O. BOX 2848  
ELKO, NEVADA 89801

NOTICE AND CERTIFICATE OF LOCATION  
MILL SITE CLAIM

TO ALL WHOM IT MAY CONCERN:

The Undersigned hereby certifies that he, on behalf of Newmont Gold Company, has caused to be located the SHEEP No. 11 Mill Site Claim in the following quarter section: S $\frac{1}{4}$  of Section 16, Township 35 North, Range 50 East, M.D.B. & M., in Eureka County, Nevada, on the 23rd day of January, 1990. The monument of location is at the Northwest corner (northerly boundary) of the claim, at which point a copy of this Notice and Certificate of Location was duly posted.

The name and mailing address of the locator is:

NEWMONT GOLD COMPANY  
P.O. Box 669  
Carlin, Nevada 89822

Said locator is the proprietor of the ALAN patented mining claims and the CRAZY 8 unpatented mining claims generally located in Township 35 North, Range 50 East, Eureka County, Nevada.

The Mill Site Claim is approximately 660 feet in the North-South direction and 330 feet in the East-West direction, being the W $\frac{1}{2}$ NE $\frac{1}{4}$ NW $\frac{1}{4}$ SE $\frac{1}{4}$  (legal subdivision) of the above described section. Said Mill Site Claim contains 5.0 acres, more or less.

A map of the Mill Site Claim will be recorded with the Eureka County Recorder pursuant to N.R.S. 517.040 at the time this Notice and Certificate is recorded.

DATED this 23rd day of January, 1990.

SIGNATURE OF LOCATOR:  
NEWMONT GOLD COMPANY

BY: Blaine J. Powell  
(Agent)

\*\*\*\*\*

BOOK 208 PAGE 335

OFFICIAL RECORDS  
RECORDED AT THE REQUEST OF  
BOOK 208 PAGE 335  
*Newmont Gold*  
90 FEB 26 AM 104

EUREKA COUNTY, NEVADA  
M.N. REBALANCE RECORDER  
FILE NO. 625

131567

131568

RECORDING REQUESTED BY AND RETURN TO:  
NEWMONT EXPLORATION LIMITED  
ATTENTION: KENNETH A. NELSON  
P.O. BOX 2848  
ELKO, NEVADA 89801

**NOTICE AND CERTIFICATE OF LOCATION  
MILL SITE CLAIM**

TO ALL WHOM IT MAY CONCERN:

The undersigned hereby certifies that he, on behalf of Newmont Gold Company, has caused to be located the SHEEP No. 12 Mill Site Claim in the following quarter section: SE $\frac{1}{4}$  of Section 16, Township 35 North, Range 50 East, M.D.B. & M., in Eureka County, Nevada, on the 23<sup>rd</sup> day of January, 1990. The monument of location is at the Northwest corner (northerly boundary) of the claim, at which point a copy of this Notice and Certificate of Location was duly posted.

The name and mailing address of the locator is:

NEWMONT GOLD COMPANY  
P.O. Box 669  
Carlin, Nevada 89822

Said locator is the proprietor of the ALAN patented mining claims and the CRAZY 8 unpatented mining claims generally located in Township 35 North, Range 50 East, Eureka County, Nevada.

The Mill Site Claim is approximately 660 feet in the North-South direction and 330 feet in the East-West direction, being the E $\frac{1}{2}$ N $\frac{1}{2}$ W $\frac{1}{2}$ SE $\frac{1}{4}$  (legal subdivision) of the above described section. Said Mill Site Claim contains 5.0 acres, more or less.

A map of the Mill Site Claim will be recorded with the Eureka County Recorder pursuant to N.R.S. 517.040 at the time this Notice and Certificate is recorded.

DATED this 23<sup>rd</sup> day of January, 1990.

SIGNATURE OF LOCATOR:  
NEWMONT GOLD COMPANY

BY: William J. Merrill  
(Agent)

BOOK 208 PAGE 336

\* \* \* \* \*

131568

EUREKA COUNTY, NEVADA  
M.N. REBALANCE RECORDER  
FILE NO. 6725

90 FEB 26 AM 104

OFFICIAL RECORDS  
RECORDED AT THE REQUEST OF  
BOOK 208 PAGE 336  
Newmont Gold

RECORDING REQUESTED BY AND RETURN TO:  
NEWMONT EXPLORATION LIMITED  
ATTENTION: KENNETH A. NELSON  
P.O. BOX 2848  
ELKO, NEVADA 89801

NOTICE AND CERTIFICATE OF LOCATION  
MILL SITE CLAIM

TO ALL WHOM IT MAY CONCERN:

The undersigned hereby certifies that he, on behalf of Newmont Gold Company, has caused to be located the SHEEP No. 13 Mill Site Claim in the following quarter section: SE $\frac{1}{4}$  of Section 16, Township 35 North, Range 50 East, M.D.B. & M., in Eureka County, Nevada, on the 23rd day of January, 1990. The monument of location is at the Northwest corner (northerly boundary) of the Claim, at which point a copy of this Notice and Certificate of Location was duly posted.

The name and mailing address of the locator is:

NEWMONT GOLD COMPANY  
P.O. Box 669  
Carlin, Nevada 89822

Said locator is the proprietor of the ALAN patented mining claims and the CRAZY 8 unpatented mining claims generally located in Township 35 North, Range 50 East, Eureka County, Nevada.

The Mill Site Claim is approximately 660 feet in the North-South direction and 330 feet in the East-west direction, being the W $\frac{1}{2}$ SW $\frac{1}{4}$ SE $\frac{1}{4}$  (legal subdivision) of the above described section. Said Mill Site Claim contains 5.0 acres, more or less.

A map of the Mill Site Claim will be recorded with the Eureka County Recorder pursuant to N.R.S. 517.040 at the time this Notice and Certificate is recorded.

DATED this 23rd day of January, 1990.

SIGNATURE OF LOCATOR:  
NEWMONT GOLD COMPANY

BY: [Signature]  
(Agent)

BOOK 208 PAGE 337

OFFICIAL RECORDS  
RECORDED AT THE REQUEST OF  
BOOK 208 PAGE 337

Neumont Gold

'90 FEB 26 AM 104

EUREKA COUNTY, NEVADA  
M.M. REGAL EATL. RECORDER  
FILE NO. FEE \$ 9.25

131569

131569

RECORDING REQUESTED BY AND RETURN TO:  
NEWMONT EXPLORATION LIMITED  
ATTENTION: KENNETH A. NELSON  
P.O. BOX 2848  
ELKO, NEVADA 89801

NOTICE AND CERTIFICATE OF LOCATION  
MILL SITE CLAIM

TO ALL WHOM IT MAY CONCERN:

The undersigned hereby certifies that he, on behalf of Newmont Gold Company, has caused to be located the SHEEP No. 14 Mill Site Claim in the following quarter section: SE $\frac{1}{4}$  of Section 16, Township 35 North, Range 50 East, M.D.B. & M., in Eureka County, Nevada, on the 23rd day of January, 1990. The monument of location is at the Northwest corner (northerly boundary) of the claim, at which point a copy of this Notice and Certificate of Location was duly posted.

The name and mailing address of the locator is:

NEWMONT GOLD COMPANY  
P.O. Box 669  
Carlin, Nevada 89822


Said locator is the proprietor of the ALAN patented mining claims and the CRAZY 8 unpatented mining claims generally located in Township 35 North, Range 50 East, Eureka County, Nevada.

The Mill Site Claim is approximately 660 feet in the North-South direction and 330 feet in the East-West direction, being the E $\frac{1}{2}$ NW $\frac{1}{4}$ NE $\frac{1}{4}$ SE $\frac{1}{4}$  (legal subdivision) of the above described section. Said Mill Site Claim contains 5.0 acres, more or less.

A map of the Mill Site Claim will be recorded with the Eureka County Recorder pursuant to N.R.S. 517.040 at the time this Notice and Certificate is recorded.

DATED this 23rd day of January, 1990.


SIGNATURE OF LOCATOR:  
NEWMONT GOLD COMPANY

BY:  (Agent)

BOOK 208 PAGE 338

OFFICIAL RECORDS  
RECORDED AT THE REQUEST OF  
BOOK 208 PAGE 338  
Newmont Gold  
90 FEB 26 AM 10:04

EUREKA COUNTY, NEVADA  
M.M. REBAL EATL. RECORDER  
FILE NO. 131570 FEE \$ 6.25



131570



RECORDING REQUESTED BY AND RETURN TO:  
NEWMONT EXPLORATION LIMITED  
ATTENTION: KENNETH A. NELSON  
P.O. BOX 2848  
ELKO, NEVADA 89801

**NOTICE AND CERTIFICATE OF LOCATION  
MILL SITE CLAIM**

TO ALL WHOM IT MAY CONCERN:

The undersigned hereby certifies that he, on behalf of Newmont Gold Company, has caused to be located the SHEEP No. 15 Mill Site Claim in the following quarter section: SE $\frac{1}{4}$  of Section 16, Township 35 North, Range 50 East, M.D.B. & M., in Eureka County, Nevada, on the 23rd day of January, 1990. The monument of location is at the Northwest corner (northerly boundary) of the Claim, at which point a copy of this Notice and Certificate of Location was duly posted.

The name and mailing address of the locator is:

NEWMONT GOLD COMPANY  
P.O. Box 669  
Carlin, Nevada 89822

Said locator is the proprietor of the ALAN patented mining claims and the CRAZY 8 unpatented mining claims generally located in Township 35 North, Range 50 East, Eureka County, Nevada.

The Mill Site Claim is approximately 660 feet in the North-South direction and 330 feet in the East-West direction, being the W $\frac{1}{2}$ N $\frac{1}{2}$ E $\frac{1}{2}$ SE $\frac{1}{4}$  (legal subdivision) of the above described section. Said Mill Site Claim contains 5.0 acres, more or less.

A map of the Mill Site Claim will be recorded with the Eureka County Recorder pursuant to N.R.S. 517.040 at the time this Notice and Certificate is recorded.

DATED this 23rd day of January, 1990.

SIGNATURE OF LOCATOR:  
NEWMONT GOLD COMPANY

BY: [Signature]  
(Agent)

\*\*\*\*\*

BOOK 208 PAGE 339

131571

EUREKA COUNTY, NEVADA  
MIN. REBATE/L. RECORDER  
FILE NO. 625

OFFICIAL RECORDS  
RECORDED AT THE REQUEST OF  
BOOK 208 PAGE 339  
Newmont Gold  
90 FEB 26 AM 104

131571

RECORDING REQUESTED BY AND RETURN TO:  
NEMMONT EXPLORATION LIMITED  
ATTENTION: KENNETH A. NELSON  
P.O. BOX 2848  
ELKO, NEVADA 89801

131572

NOTICE AND CERTIFICATE OF LOCATION  
MILL SITE CLAIM

TO ALL WHOM IT MAY CONCERN:

The undersigned hereby certifies that he, on behalf of Nimmont Gold Company, has caused to be located the SHEEP No. 16 Mill Site Claim in the following quarter section: SE $\frac{1}{4}$  of Section 16, Township 35 North, Range 50 East, M.D.B. & M., in Eureka County, Nevada, on the 23rd day of January, 1990. The monument of location is at the Northwest corner (northerly boundary) of the Claim, at which point a copy of this Notice and Certificate of Location was duly posted.

The name and mailing address of the locator is:

NEMMONT GOLD COMPANY  
P.O. Box 669  
Carlin, Nevada 89822


Said locator is the proprietor of the ALAN patented mining claims and the CRAZY 8 unpatented mining claims generally located in Township 35 North, Range 50 East, Eureka County, Nevada.

The Mill Site Claim is approximately 660 feet in the North-South direction and 330 feet in the East-West direction, being the E $\frac{1}{2}$ N $\frac{1}{2}$ E $\frac{1}{2}$ SE $\frac{1}{4}$  (legal subdivision) of the above described section. Said Mill Site Claim contains 5.0 acres, more or less.

A map of the Mill Site Claim will be recorded with the Eureka County Recorder pursuant to N.R.S. 517.040 at the time this Notice and Certificate is recorded.

DATED this 23rd day of January, 1990.

SIGNATURE OF LOCATOR:  
NEMMONT GOLD COMPANY

BY:  (Agent)

\*\*\*\*\*

131572

EUREKA COUNTY, NEVADA  
MIN. REBATE/LI. RECORDER  
FILE NO. FEE \$ 25

'90 FEB 26 AM 1:04

Nimmont Gold

OFFICIAL RECORDS  
RECORDED AT THE REQUEST OF  
BOOK 208 PAGE 340

BOOK 208 PAGE 340

RECORDING REQUESTED BY AND RETURN TO:  
NEWMONT EXPLORATION LIMITED  
ATTENTION: KENNETH A. NELSON  
P.O. BOX 2848  
ELKO, NEVADA 89801

NOTICE AND CERTIFICATE OF LOCATION  
MILL SITE CLAIM

TO ALL WHOM IT MAY CONCERN:

The undersigned hereby certifies that he, on behalf of Newmont Gold Company, has caused to be located the SHEEP No. 17 Mill Site Claim in the following quarter section: SW $\frac{1}{4}$  of Section 16, Township 35 North, Range 50 East, M.D.B. & M., in Eureka County, Nevada, on the 23rd day of January, 1990. The monument of location is at the Northwest corner (northerly boundary) of the Claim, at which point a copy of this Notice and Certificate of Location was duly posted.

The name and mailing address of the locator is:

NEWMONT GOLD COMPANY  
P.O. Box 669  
Carlin, Nevada 89822


Said locator is the proprietor of the ALAN patented mining claims and the CRAZY 8 unpatented mining claims generally located in Township 35 North, Range 50 East, Eureka County, Nevada.

The Mill Site Claim is approximately 659 feet in the North-South direction and 331 feet in the East-West direction, being the W $\frac{1}{2}$ SW $\frac{1}{4}$ NW $\frac{1}{4}$ SW $\frac{1}{4}$  (legal subdivision) of the above described section. Said Mill Site Claim contains 5.0 acres, more or less.

A map of the Mill Site Claim will be recorded with the Eureka County Recorder pursuant to N.R.S. 517.040 at the time this Notice and Certificate is recorded.

DATED this 23rd day of January, 1990.

SIGNATURE OF LOCATOR:  
NEWMONT GOLD COMPANY

BY:  (Agent)

131573

EUREKA COUNTY, NEVADA  
M.M. REBALEATI, RECORDER  
FILE NO. 15

OFFICIAL RECORDS  
RECORDED AT THE REQUEST OF  
BOOK 208 PAGE 341  
Newmont Gold  
90 FEB 26 AM 1:05

BOOK 208 PAGE 341

131573

RECORDING REQUESTED BY AND RETURN TO:  
NEWMONT EXPLORATION LIMITED  
ATTENTION: KENNETH A. NELSON  
P.O. BOX 2848  
ELKO, NEVADA 89801

131574

NOTICE AND CERTIFICATE OF LOCATION  
MILL SITE CLAIM

TO ALL WHOM IT MAY CONCERN:

The undersigned hereby certifies that he, on behalf of Newmont Gold Company, has caused to be located the SHEEP No. 18 Mill Site Claim in the following quarter section: SW 1/4 of Section 16, Township 35 North, Range 50 East, M.D.B. & M., in Eureka County, Nevada, on the 23rd day of January, 1990. The monument of location is at the Northwest corner (northerly boundary) of the claim, at which point a copy of this Notice and Certificate of Location was duly posted.

The name and mailing address of the locator is:

NEWMONT GOLD COMPANY  
P.O. Box 669  
Carlin, Nevada 89822

Said locator is the proprietor of the ALAN patented mining claims and the CRAZY 8 unpatented mining claims generally located in Township 35 North, Range 50 East, Eureka County, Nevada.

The Mill Site Claim is approximately 659 feet in the North-South direction and 331 feet in the East-West direction, being the E&S&W&N&S&W (legal subdivision) of the above described section. Said Mill Site Claim contains 5.0 acres, more or less.

A map of the Mill Site Claim will be recorded with the Eureka County Recorder pursuant to N.R.S. 517.040 at the time this Notice and Certificate is recorded.

DATED this 23rd day of January, 1990.

SIGNATURE OF LOCATOR:  
NEWMONT GOLD COMPANY

BY: *[Signature]*  
(Agent)

\*  
\*  
\*  
\*  
\*  
\*  
\*  
\*  
\*  
\*  
\*  
\*

BOOK 208 PAGE 342

OFFICIAL RECORDS  
RECORDED AT THE REQUEST OF  
BOOK 208 PAGE 342

*Newmont Gold*  
90 FEB 26 AM 105

EUREKA COUNTY, NEVADA  
M.A. REBALEATH, RECORDER  
FILE NO. 131574

RECORDING REQUESTED BY AND RETURN TO:  
NEWMONT EXPLORATION LIMITED  
ATTENTION: KENNETH A. NELSON  
P.O. BOX 2848  
ELKO, NEVADA 89801

NOTICE AND CERTIFICATE OF LOCATION  
MILL SITE CLAIM

TO ALL WHOM IT MAY CONCERN:

The undersigned hereby certifies that he, on behalf of Newmont Gold Company, has caused to be located the SHERP No. 19 Mill Site Claim in the following quarter section: SW 1/4 of Section 16, Township 35 North, Range 50 East, M.D.B. & M., in Eureka County, Nevada, on the 23rd day of January, 1990. The monument of location is at the Northwest corner (northerly boundary) of the claim, at which point a copy of this Notice and Certificate of Location was duly posted.

The name and mailing address of the locator is:

NEWMONT GOLD COMPANY  
P.O. Box 669  
Carlin, Nevada 89822

Said locator is the proprietor of the ALAN patented mining claims and the CRAZY 8 unpatented mining claims generally located in Township 35 North, Range 50 East, Eureka County, Nevada.

The Mill Site Claim is approximately 659 feet in the North-South direction and 331 feet in the East-West direction, being the W 1/2 SE 1/4 NW 1/4 SW 1/4 (legal subdivision) of the above described section. Said Mill Site Claim contains 5.0 acres, more or less.

A map of the Mill Site Claim will be recorded with the Eureka County Recorder pursuant to N.R.S. 517.040 at the time this Notice and Certificate is recorded.

DATED this 23rd day of January, 1990.

SIGNATURE OF LOCATOR:  
NEWMONT GOLD COMPANY

BY: [Signature] (Agent)

\*\*\*\*\*

131575

EUREKA COUNTY, NEVADA  
M.M. REBALEATI, RECORDER  
FILE NO. 925

OFFICIAL RECORDS  
RECORDED AT THE REQUEST OF  
BOOK 208 PAGE 343  
Newmont Gold  
90 FEB 26 AM 1:05

BOOK 208 PAGE 343

131575

RECORDING REQUESTED BY AND RETURN TO:  
NEWMONT EXPLORATION LIMITED  
ATTENTION: KENNETH A. NELSON  
P.O. BOX 2848  
ELKO, NEVADA 89801

NOTICE AND CERTIFICATE OF LOCATION  
MILL SITE CLAIM

TO ALL WHOM IT MAY CONCERN:

The Undersigned hereby certifies that he, on behalf of Newmont Gold Company, has caused to be located the SHEEP No. 20 MILL Site Claim in the following quarter section: SW $\frac{1}{4}$  of Section 16, Township 35 North, Range 50 East, M.D.B. & M., in Eureka County, Nevada, on the 23rd day of January, 1990. The monument of location is at the Northwest corner (northerly boundary) of the Claim, at which point a copy of this Notice and Certificate of Location was duly posted.

The name and mailing address of the locator is:

NEWMONT GOLD COMPANY  
P.O. Box 669  
Carlin, Nevada 89822


Said locator is the proprietor of the ALAN patented mining claims and the CRAZY 8 unpatented mining claims generally located in Township 35 North, Range 50 East, Eureka County, Nevada.

The MILL Site Claim is approximately 659 feet in the North-South direction and 331 feet in the East-West direction, being the E $\frac{1}{2}$ SE $\frac{1}{4}$ NW $\frac{1}{4}$ SW $\frac{1}{4}$  (legal subdivision) of the above described section. Said MILL Site Claim contains 5.0 acres, more or less.

A map of the MILL Site Claim will be recorded with the Eureka County Recorder pursuant to N.R.S. 517.040 at the time this Notice and Certificate is recorded.

DATED this 23rd day of January, 1990.

SIGNATURE OF LOCATOR:  
NEWMONT GOLD COMPANY

BY:  (Agent)

131576

EUREKA COUNTY, NEVADA  
M.M. REBALCATEL RECORDER  
FILE NO. FEE \$6.25

OFFICIAL RECORDS  
RECORDED AT THE REQUEST OF  
BOOK 208 PAGE 344

Newmont Gold  
90 FEB 26 AM 10:05

BOOK 208 PAGE 344

\*\*\*\*\*

131576



RECORDING REQUESTED BY AND RETURN TO:  
NEWMONT EXPLORATION LIMITED  
ATTENTION: KENNETH A. NELSON  
P.O. BOX 2848  
ELKO, NEVADA 89801

NOTICE AND CERTIFICATE OF LOCATION  
MILL SITE CLAIM

TO ALL WHOM IT MAY CONCERN:

The undersigned hereby certifies that he, on behalf of Newmont Gold Company, has caused to be located the SHEEP No. 21 Mill Site Claim in the following quarter section: SW $\frac{1}{4}$  of Section 16, Township 35 North, Range 50 East, M.D.B. & M., in Eureka County, Nevada, on the 23<sup>rd</sup> day of January, 1990. The monument of location is at the Northwest corner (northerly boundary) of the claim, at which point a copy of this Notice and Certificate of Location was duly posted.

The name and mailing address of the locator is:

NEWMONT GOLD COMPANY  
P.O. Box 669  
Carlin, Nevada 89822


Said locator is the proprietor of the ALAN patented mining claims and the CRAZY 8 unpatented mining claims generally located in Township 35 North, Range 50 East, Eureka County, Nevada.

The Mill Site Claim is approximately 660 feet in the North-South direction and 331 feet in the East-West direction, being the W $\frac{1}{2}$ SW $\frac{1}{4}$ N $\frac{1}{2}$ SW $\frac{1}{4}$  (legal subdivision) of the above described section. Said Mill Site Claim contains 5.0 acres, more or less.

A map of the Mill Site Claim will be recorded with the Eureka County Recorder pursuant to N.R.S. 517.040 at the time this Notice and Certificate is recorded.

DATED this 23<sup>rd</sup> day of January, 1990.

SIGNATURE OF LOCATOR:  
NEWMONT GOLD COMPANY

BY:  (Agent)

\* \* \* \* \*

BOOK 208 PAGE 345

OFFICIAL RECORDS  
RECORDED AT THE REQUEST OF  
BOOK 208 PAGE 345

*Newmont Gold*  
90 FEB 26 AM 105

EUREKA COUNTY, NEVADA  
M.M. REBALEATI, RECORDER  
FILE NO. FEE \$6.25

131577

RECORDING REQUESTED BY AND RETURN TO:  
131578  
NEWMONT EXPLORATION LIMITED  
ATTENTION: KENNETH A. NELSON  
P.O. BOX 2848  
ELKO, NEVADA 89801

NOTICE AND CERTIFICATE OF LOCATION  
MILL SITE CLAIM

TO ALL WHOM IT MAY CONCERN:

The undersigned hereby certifies that he, on behalf of Newmont Gold Company, has caused to be located the SHEEP No. 22 MILL Site Claim in the following quarter section: SW¼ of Section 16, Township 35 North, Range 50 East, M.D.B. & M., in Eureka County, Nevada, on the 23rd day of January, 1990. The monument of location is at the Northwest corner (northerly boundary) of the claim, at which point a copy of this Notice and Certificate of Location was duly posted.

The name and mailing address of the locator is:

NEWMONT GOLD COMPANY  
P.O. Box 669  
Carlin, Nevada 89822

Said locator is the proprietor of the ALAN patented mining claims and the CRAZY 8 unpatented mining claims generally located in Township 35 North, Range 50 East, Eureka County, Nevada.

The MILL Site Claim is approximately 660 feet in the North-South direction and 331 feet in the East-West direction, being the E½SW¼NE½SW¼ (legal subdivision) of the above described section. Said MILL Site Claim contains 5.0 acres, more or less.

A map of the MILL Site Claim will be recorded with the Eureka County Recorder pursuant to N.R.S. 517.040 at the time this Notice and Certificate is recorded.

DATED this 23rd day of January, 1990.

SIGNATURE OF LOCATOR:  
NEWMONT GOLD COMPANY

BY: William J. Powell  
(Agent)

\*\*\*\*\*

BOOK 208 PAGE 346

OFFICIAL RECORDS  
RECORDED AT THE REQUEST OF  
BOOK 208 PAGE 346

Newmont Gold  
90 FEB 26 AM 1:05

EUREKA COUNTY, NEVADA  
M.N. RE-ALERT RECORDER  
FILE NO. 131578  
FEE \$6.25

131579

RECORDING REQUESTED BY AND RETURN TO:  
NEWMONT EXPLORATION LIMITED  
ATTENTION: KENNETH A. NELSON  
P.O. BOX 2848  
ELKO, NEVADA 89801

NOTICE AND CERTIFICATE OF LOCATION  
MILL SITE CLAIM

TO ALL WHOM IT MAY CONCERN:

The undersigned hereby certifies that he, on behalf of Newmont Gold Company, has caused to be located the SHEEP No. 23 Mill Site Claim in the following quarter section: SW¼ of Section 16, Township 35 North, Range 50 East, M.D.B. & M., in Eureka County, Nevada, on the 23rd day of January, 1990. The monument of location is at the Northwest corner (northerly boundary) of the Claim, at which point a copy of this Notice and Certificate of Location was duly posted.

The name and mailing address of the locator is:

NEWMONT GOLD COMPANY  
P.O. Box 669  
Carlin, Nevada 89822


Said locator is the proprietor of the ALAN patented mining claims and the CRAZY 8 unpatented mining claims generally located in Township 35 North, Range 50 East, Eureka County, Nevada.

The Mill Site Claim is approximately 660 feet in the North-South direction and 331 feet in the East-west direction, being the W½SE¼NE¼SW¼ (legal subdivision) of the above described section. Said Mill Site Claim contains 5.0 acres, more or less.

A map of the Mill Site Claim will be recorded with the Eureka County Recorder pursuant to N.R.S. 517.040 at the time this Notice and Certificate is recorded.

DATED this 23rd day of January, 1990.

SIGNATURE OF LOCATOR:  
NEWMONT GOLD COMPANY

BY:  (Agent)

\*\*\*\*\*

BOOK 208 PAGE 347

OFFICIAL RECORDS  
RECORDED AT THE REQUEST OF  
BOOK 208 PAGE 347  
Neumont Gold  
90 FEB 26 AM 10:05

EUREKA COUNTY, NEVADA  
M.M. REBALEATI, RECORDER  
FILE NO. 131579

131580

RECORDING REQUESTED BY AND RETURN TO:  
NEWMONT EXPLORATION LIMITED  
ATTENTION: KENNETH A. NELSON  
P.O. BOX 2848  
ELKO, NEVADA 89801

NOTICE AND CERTIFICATE OF LOCATION  
MILL SITE CLAIM

TO ALL WHOM IT MAY CONCERN:

The undersigned hereby certifies that he, on behalf of Newmont Gold Company, has caused to be located the SHEEP No. 24 Mill Site Claim in the following quarter section: SW $\frac{1}{4}$  of Section 16, Township 35 North, Range 50 East, M.D.B. & M., in Eureka County, Nevada, on the 23rd day of January, 1990. The monument of location is at the Northwest corner (northerly boundary) of the Claim, at which point a copy of this Notice and Certificate of Location was duly posted.

The name and mailing address of the locator is:

NEWMONT GOLD COMPANY  
P.O. Box 669  
Carlin, Nevada 89822

Said locator is the proprietor of the ALAN patented mining claims and the CRAZY 8 unpatented mining claims generally located in Township 35 North, Range 50 East, Eureka County, Nevada.

The Mill Site Claim is approximately 660 feet in the North-South direction and 331 feet in the East-West direction, being the E $\frac{1}{2}$ S $\frac{1}{2}$ N $\frac{1}{2}$ E $\frac{1}{2}$ SW $\frac{1}{4}$  (legal subdivision) of the above described section. Said Mill Site Claim contains 5.0 acres, more or less.

A map of the Mill Site Claim will be recorded with the Eureka County Recorder pursuant to N.R.S. 517.040 at the time this Notice and Certificate is recorded.

DATED this 23rd day of January, 1990.

SIGNATURE OF LOCATOR:  
NEWMONT GOLD COMPANY

*Alvan Z. Munn*  
BY: \_\_\_\_\_ (Agent)

\* \* \* \* \*

BOOK 208 PAGE 348

OFFICIAL RECORDS  
RECORDED AT THE REQUEST OF  
BOOK 208 PAGE 348

*Newmont Gold*  
90 FEB 26 AM 105

EUREKA COUNTY, NEVADA  
M.M. REBAL EAT. RECORDER  
FILE NO. FEE \$ 6.25

131580

RECORDING REQUESTED BY AND RETURN TO:  
NEWMONT EXPLORATION LIMITED  
ATTENTION: KENNETH A. NELSON  
P.O. BOX 2848  
ELKO, NEVADA 89801

NOTICE AND CERTIFICATE OF LOCATION  
MILL SITE CLAIM

TO ALL WHOM IT MAY CONCERN:

The undersigned hereby certifies that he, on behalf of Newmont Gold Company, has caused to be located the SHEEP No. 25 Mill Site Claim in the following quarter section: SE $\frac{1}{4}$  of Section 16, Township 35 North, Range 50 East, M.D.B. & M., in Eureka County, Nevada, on the 23rd day of January, 1990. The monument of location is at the Northwest corner (northerly boundary) of the Claim, at which point a copy of this Notice and Certificate of Location was duly posted.

The name and mailing address of the locator is:

NEWMONT GOLD COMPANY  
P.O. Box 669  
Carlin, Nevada 89822

Said locator is the proprietor of the ALAN patented mining claims and the CRAZY 8 unpatented mining claims generally located in Township 35 North, Range 50 East, Eureka County, Nevada.

The Mill Site Claim is approximately 660 feet in the North-South direction and 330 feet in the East-west direction, being the W $\frac{1}{2}$ S $\frac{1}{2}$ N $\frac{1}{2}$ W $\frac{1}{2}$ SE $\frac{1}{4}$  (legal subdivision) of the above described section. Said Mill Site Claim contains 5.0 acres, more or less.

A map of the Mill Site Claim will be recorded with the Eureka County Recorder pursuant to N.R.S. 517.040 at the time this Notice and Certificate is recorded.

DATED this 23rd day of January, 1990.

SIGNATURE OF LOCATOR:  
NEWMONT GOLD COMPANY

*Robert J. M... (Agent)*  
BY: \_\_\_\_\_ (Agent)

BOOK 208 PAGE 349

OFFICIAL RECORDS  
RECORDED AT THE REQUEST OF  
BOOK 208 PAGE 349

Newmont Gold  
90 FEB 26 AM 105

EUREKA COUNTY, NEVADA  
M.M. REBALEATI, RECORDER  
FILE NO. 625

131581

\* \* \* \* \*

131581

RECORDING REQUESTED BY AND FOR:  
NEMMONT EXPLORATION LIMITED  
ATTENTION: KENNETH A. NELSON  
P.O. BOX 2848  
ELKO, NEVADA 89801

NOTICE AND CERTIFICATE OF LOCATION  
MILL SITE CLAIM

TO ALL WHOM IT MAY CONCERN:

The undersigned hereby certifies that he, on behalf of Nemmont Gold Company, has caused to be located the SHEEP No. 26 Mill Site Claim in the following quarter section: SE $\frac{1}{4}$  of Section 16, Township 35 North, Range 50 East, M.D.B. & M., in Eureka County, Nevada, on the 23rd day of January, 1990. The monument of location is at the Northwest corner (northerly boundary) of the Claim, at which point a copy of this Notice and Certificate of Location was duly posted.

The name and mailing address of the locator is:

NEMMONT GOLD COMPANY  
P.O. Box 669  
Carlin, Nevada 89822

Said locator is the proprietor of the ALAN patented mining claims and the CRAZY 8 unpatented mining claims generally located in Township 35 North, Range 50 East, Eureka County, Nevada.

The Mill Site Claim is approximately 660 feet in the North-South direction and 330 feet in the East-West direction, being the E $\frac{1}{2}$ S $\frac{1}{2}$ NW $\frac{1}{4}$ SE $\frac{1}{4}$  (legal subdivision) of the above described section. Said Mill Site Claim contains 5.0 acres, more or less.

A map of the Mill Site Claim will be recorded with the Eureka County Recorder pursuant to N.R.S. 517.040 at the time this Notice and Certificate is recorded.

DATED this 23rd day of January, 1990.

SIGNATURE OF LOCATOR:  
NEMMONT GOLD COMPANY

BY: *Kenneth A. Nelson* (Agent)

BOOK 208 PAGE 350

OFFICIAL RECORDS  
RECORDED AT THE REQUEST OF  
BOOK 208 PAGE 350

*Nemmont Gold*  
90 FEB 26 AM 1:05

EUREKA COUNTY, NEVADA  
M.M. REBALEATI, RECORDER  
FILING FEE \$ 625  
131582



131583

RECORDING REQUESTED BY AND RETURN TO:  
NEMMONT EXPLORATION LIMITED  
ATTENTION: KENNETH A. NELSON  
P.O. BOX 2848  
ELKO, NEVADA 89801

NOTICE AND CERTIFICATE OF LOCATION  
MILL SITE CLAIM

TO ALL WHOM IT MAY CONCERN:

The undersigned hereby certifies that he, on behalf of Nimmont Gold Company, has caused to be located the SHEEP No. 27 Mill Site Claim in the following quarter section: SE $\frac{1}{4}$  of Section 16, Township 35 North, Range 50 East, M.D.B. & M., in Eureka County, Nevada, on the 23rd day of January, 1990. The monument of location is at the Northwest corner (northerly boundary) of the claim, at which point a copy of this Notice and Certificate of Location was duly posted.

The name and mailing address of the locator is:

NEMMONT GOLD COMPANY  
P.O. Box 669  
Carlin, Nevada 89822

Said locator is the proprietor of the ALAN patented mining claims and the CRAZY 8 unpatented mining claims generally located in Township 35 North, Range 50 East, Eureka County, Nevada.

The Mill Site Claim is approximately 660 feet in the North-South direction and 330 feet in the East-West direction, being the W $\frac{1}{2}$ SE $\frac{1}{4}$ NW $\frac{1}{4}$ SE $\frac{1}{4}$  (legal subdivision) of the above described section. Said Mill Site Claim contains 5.0 acres, more or less.

A map of the Mill Site Claim will be recorded with the Eureka County Recorder pursuant to N.R.S. 517.040 at the time this Notice and Certificate is recorded.

DATED this 23rd day of January, 1990.

SIGNATURE OF LOCATOR:  
NEMMONT GOLD COMPANY

BY: *Kevin J. M... (Agent)*

\*\*\*\*\*

OFFICIAL RECORDS  
RECORDED AT THE REQUEST OF  
BOOK 208 PAGE 351  
*Nimmont Gold*  
90 FEB 26 AM 105  
EUREKA COUNTY, NEVADA  
M.M. REBALLA, RECORDER  
FILE NO. 6 25  
131583  
BOOK 208 PAGE 351

RECORDING REQUESTED BY AND RETURN TO:  
NEWMONT EXPLORATION LIMITED  
ATTENTION: KENNETH A. NELSON  
P.O. BOX 2848  
ELKO, NEVADA 89801

NOTICE AND CERTIFICATE OF LOCATION  
MILL SITE CLAIM

TO ALL WHOM IT MAY CONCERN:

The undersigned hereby certifies that he, on behalf of Newmont Gold Company, has caused to be located the SHEEP No. 28 Mill Site Claim in the following quarter section: SE¼ of Section 16, Township 35 North, Range 50 East, M.D.B. & M., in Eureka County, Nevada, on the 23rd day of January, 1990. The monument of location is at the Northwest corner (northerly boundary) of the claim, at which point a copy of this Notice and Certificate of Location was duly posted.

The name and mailing address of the locator is:

NEWMONT GOLD COMPANY  
P.O. Box 669  
Carlin, Nevada 89822

Said locator is the proprietor of the ALAN patented mining claims and the CRAZY 8 unpatented mining claims generally located in Township 35 North, Range 50 East, Eureka County, Nevada.

The Mill Site Claim is approximately 660 feet in the North-South direction and 330 feet in the East-West direction, being the E½SE¼NW¼SE¼ (legal subdivision) of the above described section. Said Mill Site Claim contains 5.0 acres, more or less.

A map of the Mill Site Claim will be recorded with the Eureka County Recorder pursuant to N.R.S. 517.040 at the time this Notice and Certificate is recorded.

DATED this 23rd day of January, 1990.

SIGNATURE OF LOCATOR:  
NEWMONT GOLD COMPANY

BY: James J. Meade  
(Agent)

\* \* \* \* \*

BOOK 208 PAGE 352

OFFICIAL RECORDS  
RECORDED AT THE REQUEST OF  
BOOK 208 PAGE 352

Newmont Gold  
90 FEB 26 AM 10:05

EUREKA COUNTY, NEVADA  
M.N. REALESTATE RECORDER  
FILE NO. FEE \$6.25  
131584

131585

RECORDING REQUESTED BY AND RETURN TO:  
NEMMONT EXPLORATION LIMITED  
ATTENTION: KENNETH A. NELSON  
P.O. BOX 2848  
ELKO, NEVADA 89801

NOTICE AND CERTIFICATE OF LOCATION  
MILL SITE CLAIM

TO ALL WHOM IT MAY CONCERN:

The undersigned hereby certifies that he, on behalf of Nimmont Gold Company, has caused to be located the SHEEP No. 29 Mill Site Claim in the following quarter section: S84 of Section 16, Township 35 North, Range 50 East, M.D.B. & M., in Eureka County, Nevada, on the 23rd day of January, 1990. The monument of location is at the Northwest corner (northerly boundary) of the Claim, at which point a copy of this Notice and Certificate of Location was duly posted.

The name and mailing address of the locator is:

NEMMONT GOLD COMPANY  
P.O. Box 669  
Carlin, Nevada 89822

Said locator is the proprietor of the ALAN patented mining claims and the CRAZY 8 unpatented mining claims generally located in Township 35 North, Range 50 East, Eureka County, Nevada.

The Mill Site Claim is approximately 660 feet in the North-South direction and 330 feet in the East-West direction, being the W1/2SW1/4NE1/4SE1/4 (Legal subdivision) of the above described section. Said Mill Site Claim contains 5.0 acres, more or less.

A map of the Mill Site Claim will be recorded with the Eureka County Recorder pursuant to N.R.S. 517.040 at the time this Notice and Certificate is recorded.

DATED this 23rd day of January, 1990.

SIGNATURE OF LOCATOR:  
NEMMONT GOLD COMPANY

BY: [Signature] (Agent)

\*\*\*\*\*

131585

BOOK 208 PAGE 353

OFFICIAL RECORDS  
RECORDED AT THE REQUEST OF  
BOOK 208 PAGE 353  
Nimmont Gold  
90 FEB 26 AM 105

EUREKA COUNTY, NEVADA  
M.M. REBELEATI, RECORDER  
FILE NO. 625

131586

RECORDING REQUESTED BY AND RETURN TO:  
NEWMONT EXPLORATION LIMITED  
ATTENTION: KENNETH A. NELSON  
P.O. BOX 2848  
ELKO, NEVADA 89801

NOTICE AND CERTIFICATE OF LOCATION  
MILL SITE CLAIM

TO ALL WHOM IT MAY CONCERN:

The undersigned hereby certifies that he, on behalf of Newmont Gold Company, has caused to be located the SHEEP No. 30 Mill Site Claim in the following quarter section: SE $\frac{1}{4}$  of Section 16, Township 35 North, Range 50 East, M.D.B. & M., in Eureka County, Nevada, on the 23rd day of January, 1990. The monument of location is at the Northwest corner (northerly boundary) of the Claim, at which point a copy of this Notice and Certificate of Location was duly posted.

The name and mailing address of the locator is:

NEWMONT GOLD COMPANY  
P.O. Box 669  
Carlin, Nevada 89822


Said locator is the proprietor of the ALAN patented mining claims and the CRAZY 8 unpatented mining claims generally located in Township 35 North, Range 50 East, Eureka County, Nevada.

The Mill Site Claim is approximately 660 feet in the North-South direction and 330 feet in the East-West direction, being the E $\frac{1}{2}$ S $\frac{1}{2}$ N $\frac{1}{2}$ E $\frac{1}{2}$ S $\frac{1}{2}$  (legal subdivision) of the above described section. Said Mill Site Claim contains 5.0 acres, more or less.

A map of the Mill Site Claim will be recorded with the Eureka County Recorder pursuant to N.R.S. 517.040 at the time this Notice and Certificate is recorded.

DATED this 23rd day of January, 1990.

SIGNATURE OF LOCATOR:  
NEWMONT GOLD COMPANY

BY:  (Agent)

\*\*\*\*\*

BOOK 208 PAGE 354

OFFICIAL RECORDS  
RECORDED AT THE REQUEST OF  
BOOK 208 PAGE 354

Newmont Gold  
90 FEB 26 AM 10:05

EUREKA COUNTY, NEVADA  
M.N. REG. LEATL. RECORDER  
FILE NO. 131586

131587

RECORDING REQUESTED BY AND RETURN TO:  
NEWMONT EXPLORATION LIMITED  
ATTENTION: KENNETH A. NELSON  
P.O. BOX 2848  
ELKO, NEVADA 89801

NOTICE AND CERTIFICATE OF LOCATION  
MILL SITE CLAIM

TO ALL WHOM IT MAY CONCERN:

The Undersigned hereby certifies that he, on behalf of Newmont Gold Company, has caused to be located the SHEEP No. 31 Mill Site Claim in the following quarter section: SE $\frac{1}{4}$  of Section 16, Township 35 North, Range 50 East, M.D.B. & M., in Eureka County, Nevada, on the 23<sup>rd</sup> day of January, 1990. The monument of location is at the Northwest corner (northerly boundary) of the claim, at which point a copy of this Notice and Certificate of Location was duly posted.

The name and mailing address of the locator is:

NEWMONT GOLD COMPANY  
P.O. Box 669  
Carlin, Nevada 89822


Said locator is the proprietor of the ALAN patented mining claims and the CRAZY 8 unpatented mining claims generally located in Township 35 North, Range 50 East, Eureka County, Nevada.

The Mill Site Claim is approximately 660 feet in the North-South direction and 330 feet in the East-West direction, being the W $\frac{1}{2}$ SE $\frac{1}{4}$ NE $\frac{1}{4}$ SE $\frac{1}{4}$  (legal subdivision) of the above described section. Said Mill Site Claim contains 5.0 acres, more or less.

A map of the Mill Site Claim will be recorded with the Eureka County Recorder pursuant to N.R.S. 517.040 at the time this Notice and Certificate is recorded.

DATED this 23<sup>rd</sup> day of January, 1990.

SIGNATURE OF LOCATOR:  
NEWMONT GOLD COMPANY

BY:  (Agent)

\* \* \* \* \*

BOOK 208 PAGE 355

OFFICIAL RECORDS  
RECORDED AT THE REQUEST OF  
BOOK 208 PAGE 355

Newmont Gold  
90 FEB 26 AM 1:05

EUREKA COUNTY, NEVADA  
M.M. REBALLEATH, RECORDER  
FILE NO. 131587  
FEE \$ 6.25

RECORDING REQUESTED BY AND RETURN TO:  
NEWMONT EXPLORATION LIMITED  
ATTENTION: KENNETH A. NELSON  
P.O. BOX 2848  
ELKO, NEVADA 89801

**NOTICE AND CERTIFICATE OF LOCATION  
MILL SITE CLAIM**

TO ALL WHOM IT MAY CONCERN:

The undersigned hereby certifies that he, on behalf of Newmont Gold Company, has caused to be located the SHEEP No. 32 Mill Site Claim in the following quarter section: SE $\frac{1}{4}$  of Section 16, Township 35 North, Range 50 East, M.D.B. & M., in Eureka County, Nevada, on the 23rd day of January, 1990. The monument of location is at the Northwest corner (northerly boundary) of the Claim, at which point a copy of this Notice and Certificate of Location was duly posted.

The name and mailing address of the locator is:

NEWMONT GOLD COMPANY  
P.O. Box 669  
Carlin, Nevada 89822

Said locator is the proprietor of the ALAN patented mining claims and the CRAZY 8 unpatented mining claims generally located in Township 35 North, Range 50 East, Eureka County, Nevada.

The Mill Site Claim is approximately 660 feet in the North-South direction and 330 feet in the East-west direction, being the E $\frac{1}{2}$ SE $\frac{1}{4}$ NE $\frac{1}{4}$ SE $\frac{1}{4}$  (legal subdivision) of the above described section. Said Mill Site Claim contains 5.0 acres, more or less.

A map of the Mill Site Claim will be recorded with the Eureka County Recorder pursuant to N.R.S. 517.040 at the time this Notice and Certificate is recorded.

DATED this 23rd day of January, 1990.

SIGNATURE OF LOCATOR:  
NEWMONT GOLD COMPANY

BY: *[Signature]* (Agent)

BOOK 208 PAGE 356

\* \* \* \* \*

131588

EUREKA COUNTY, NEVADA  
M.N. REBALANCE RECORDERS  
FILE NO. FEE \$6.25

OFFICIAL RECORDS  
RECORDED AT THE REQUEST OF  
BOOK 208 PAGE 356

Newmont Gold  
90 FEB 26 AM 1:05

131588



131589

RECORDING REQUESTED BY AND RETURN TO:  
NEWMONT EXPLORATION LIMITED  
ATTENTION: KENNETH A. NELSON  
P.O. BOX 2848  
ELKO, NEVADA 89801

NOTICE AND CERTIFICATE OF LOCATION  
MILL SITE CLAIM

TO ALL WHOM IT MAY CONCERN:

The Undersigned hereby certifies that he, on behalf of Newmont Gold Company, has caused to be located the SHEEP No. 33 Mill Site Claim in the following quarter section: SW $\frac{1}{4}$  of Section 16, Township 35 North, Range 50 East, M.D.B. & M., in Eureka County, Nevada, on the 23<sup>rd</sup> day of January, 1990. The monument of location is at the Northwest corner (northerly boundary) of the Claim, at which point a copy of this Notice and Certificate of Location was duly posted.

The name and mailing address of the locator is:

NEWMONT GOLD COMPANY  
P.O. Box 669  
Carlin, Nevada 89822


Said locator is the proprietor of the ALAN patented mining claims and the CRAZY 8 unpatented mining claims generally located in Township 35 North, Range 50 East, Eureka County, Nevada.

The Mill Site Claim is approximately 659 feet in the North-South direction and 330 feet in the East-west direction, being the W $\frac{1}{2}$ NW $\frac{1}{4}$ SW $\frac{1}{4}$  (legal subdivision) of the above described section. Said Mill Site Claim contains 5.0 acres, more or less.

A map of the Mill Site Claim will be recorded with the Eureka County Recorder pursuant to N.R.S. 517.040 at the time this Notice and Certificate is recorded.

DATED this 23<sup>rd</sup> day of January, 1990.

SIGNATURE OF LOCATOR:  
NEWMONT GOLD COMPANY

BY:  (Agent)

\* \* \* \* \*

BOOK 208 PAGE 357

OFFICIAL RECORDS  
RECORDED AT THE REQUEST OF  
BOOK 208 PAGE 357  
Newmont Gold  
90 FEB 26 AM 105

EUREKA COUNTY, NEVADA  
M.N. DEEDS & RECORDS  
FILE # 131589-22-  
131589

RECORDING REQUESTED BY AND RETURN TO:  
NEWMONT EXPLORATION LIMITED  
ATTENTION: KENNETH A. NELSON  
P.O. BOX 2848  
ELKO, NEVADA 89801

**NOTICE AND CERTIFICATE OF LOCATION  
MILL SITE CLAIM**

TO ALL WHOM IT MAY CONCERN:

The undersigned hereby certifies that he, on behalf of Newmont Gold Company, has caused to be located the SHRP No. 34 Mill Site Claim in the following quarter section: SW $\frac{1}{4}$  of Section 16, Township 35 North, Range 50 East, M.D.B. & M., in Eureka County, Nevada, on the 23rd day of January, 1990. The monument of location is at the Northwest corner (northerly boundary) of the Claim, at which point a copy of this Notice and Certificate of Location was duly posted.

The name and mailing address of the locator is:

NEWMONT GOLD COMPANY  
P.O. Box 669  
Carlin, Nevada 89822

Said locator is the proprietor of the ALAN patented mining claims and the CRAZY 8 unpatented mining claims generally located in Township 35 North, Range 50 East, Eureka County, Nevada.

The Mill Site Claim is approximately 659 feet in the North-South direction and 330 feet in the East-west direction, being the E $\frac{1}{2}$ NW $\frac{1}{4}$ SW $\frac{1}{4}$  (legal subdivision) of the above described section. Said Mill Site Claim contains 5.0 acres, more or less.

A map of the Mill Site Claim will be recorded with the Eureka County Recorder pursuant to N.R.S. 517.040 at the time this Notice and Certificate is recorded.

DATED this 23rd day of January, 1990.

SIGNATURE OF LOCATOR:  
NEWMONT GOLD COMPANY

BY: Blaine J. Moore  
(Agent)

131590

\*\*\*\*\*

BOOK 208 PAGE 358

OFFICIAL RECORDS  
RECORDED AT THE REQUEST OF  
BOOK 208 PAGE 358

*Newmont Gold*  
90 FEB 26 AM 105

EUREKA COUNTY, NEVADA  
M.I.N. REBALANCE RECORDER  
FILE NO. *925*

131590

131591

RECORDING REQUESTED BY AND RETURN TO:  
NEWMONT EXPLORATION LIMITED  
ATTENTION: KENNETH A. NELSON  
P.O. BOX 2848  
ELKO, NEVADA 89801

**NOTICE AND CERTIFICATE OF LOCATION  
MILL SITE CLAIM**

TO ALL WHOM IT MAY CONCERN:

The undersigned hereby certifies that he, on behalf of Newmont Gold Company, has caused to be located the SHEEP No. 35 Mill Site Claim in the following quarter section: SW $\frac{1}{4}$  of Section 16, Township 35 North, Range 50 East, M.D.B. & M., in Eureka County, Nevada, on the 23rd day of January, 1990. The monument of location is at the Northwest corner (northerly boundary) of the Claim, at which point a copy of this Notice and Certificate of Location was duly posted.

The name and mailing address of the locator is:

NEWMONT GOLD COMPANY  
P.O. Box 669  
Carlin, Nevada 89822

Said locator is the proprietor of the ALAN patented mining claims and the CRAZY 8 unpatented mining claims generally located in Township 35 North, Range 50 East, Eureka County, Nevada.

The Mill Site Claim is approximately 659 feet in the North-South direction and 330 feet in the East-west direction, being the W $\frac{1}{2}$ NE $\frac{1}{4}$ SW $\frac{1}{4}$  (legal subdivision) of the above described section. Said Mill Site Claim contains 5.0 acres, more or less.

A map of the Mill Site Claim will be recorded with the Eureka County Recorder pursuant to N.R.S. 517.040 at the time this Notice and Certificate is recorded.

DATED this 23rd day of January, 1990.

SIGNATURE OF LOCATOR:  
NEWMONT GOLD COMPANY

BY: Alan R. Nelson  
(Agent)

\* \* \* \* \*

BOOK 208 PAGE 359

OFFICIAL RECORDS  
RECORDED AT THE REQUEST OF  
BOOK 208 PAGE 359  
Newmont Gold  
90 FEB 26 AM 10:05

EUREKA COUNTY, NEVADA  
M.N. REBALLEAT RECORDER  
FILE NO. 131591  
FEE \$ 25-

RECORDING REQUESTED BY AND RETURN TO:  
NEWMONT EXPLORATION LIMITED  
ATTENTION: KENNETH A. NELSON  
P.O. BOX 2848  
ELKO, NEVADA 89801

**NOTICE AND CERTIFICATE OF LOCATION  
MILL SITE CLAIM**

TO ALL WHOM IT MAY CONCERN:

The undersigned hereby certifies that he, on behalf of Newmont Gold Company, has caused to be located the SHEEP No. 36 Mill Site Claim in the following quarter section: SW $\frac{1}{4}$  of Section 16, Township 35 North, Range 50 East, M.D.B. & M., in Eureka County, Nevada, on the 23rd day of January, 1990. The monument of location is at the Northwest corner (northerly boundary) of the Claim, at which point a copy of this Notice and Certificate of Location was duly posted.

The name and mailing address of the locator is:

NEWMONT GOLD COMPANY  
P.O. Box 669  
Carlin, Nevada 89822

Said locator is the proprietor of the ALAN patented mining claims and the CRAZY 8 unpatented mining claims generally located in Township 35 North, Range 50 East, Eureka County, Nevada.

The Mill Site Claim is approximately 659 feet in the North-South direction and 330 feet in the East-West direction, being the E $\frac{1}{2}$ N $\frac{1}{2}$ SW $\frac{1}{4}$ SW $\frac{1}{4}$  (legal subdivision) of the above described section. Said Mill Site Claim contains 5.0 acres, more or less.

A map of the Mill Site Claim will be recorded with the Eureka County Recorder pursuant to N.R.S. 517.040 at the time this Notice and Certificate is recorded.

DATED this 23rd day of January, 1990.

SIGNATURE OF LOCATOR:  
NEWMONT GOLD COMPANY

BY: Alan Nelson (Agent)

\* \* \* \* \*

BOOK 208 PAGE 360

OFFICIAL RECORDS  
RECORDED AT THE REQUEST OF  
BOOK 208 PAGE 360  
Neumont Gold  
90 FEB 26 AM 1:05

EUREKA COUNTY, NEVADA  
M.N. REBALLATI, RECORDER  
FILE NO. 131592  
FEE \$ 22-

RECORDING REQUESTED BY AND RETURN TO:  
NEWMONT EXPLORATION LIMITED  
ATTENTION: KENNETH A. NELSON  
P.O. BOX 2848  
ELKO, NEVADA 89801

NOTICE AND CERTIFICATE OF LOCATION  
MILL SITE CLAIM

TO ALL WHOM IT MAY CONCERN:

The undersigned hereby certifies that he, on behalf of Newmont Gold Company, has caused to be located the SHEEP No. 37 Mill Site Claim in the following quarter section: SW $\frac{1}{4}$  of Section 16, Township 35 North, Range 50 East, M.D.B. & M., in Eureka County, Nevada, on the 18th day of January, 1990. The monument of location is at the Northwest corner (northerly boundary) of the Claim, at which point a copy of this Notice and Certificate of Location was duly posted.

The name and mailing address of the locator is:

NEWMONT GOLD COMPANY  
P.O. Box 669  
Carlin, Nevada 89822

Said locator is the proprietor of the ALAN patented mining claims and the CRAZY 8 unpatented mining claims generally located in Township 35 North, Range 50 East, Eureka County, Nevada.

The Mill Site Claim is approximately 660 feet in the North-South direction and 330 feet in the East-West direction, being the W $\frac{1}{2}$ NW $\frac{1}{4}$ SW $\frac{1}{4}$  (legal subdivision) of the above described section. Said Mill Site Claim contains 5.0 acres, more or less.

A map of the Mill Site Claim will be recorded with the Eureka County Recorder pursuant to N.R.S. 517.040 at the time this Notice and Certificate is recorded.

DATED this 18th day of January, 1990.

SIGNATURE OF LOCATOR:  
NEWMONT GOLD COMPANY

BY: Allen Z. Miller  
(Agent)

\*\*\*\*\*

BOOK 208 PAGE 361

OFFICIAL RECORDS  
RECORDED AT THE REQUEST OF  
BOOK 208 PAGE 361

Newmont Gold  
90 FEB 26 AM 1:05

EUREKA COUNTY, NEVADA  
M.M. REBALATEL RECORDER  
FILE NO. 131593

RECORDING REQUESTED BY AND RETURN TO:  
NEWMONT EXPLORATION LIMITED  
ATTENTION: KENNETH A. NELSON  
P.O. BOX 2848  
ELKO, NEVADA 89801

131594

NOTICE AND CERTIFICATE OF LOCATION  
MILL SITE CLAIM

TO ALL WHOM IT MAY CONCERN:

The undersigned hereby certifies that he, on behalf of Newmont Gold Company, has caused to be located the SHEEP No. 38 Mill Site Claim in the following quarter section: SW $\frac{1}{4}$  of Section 16, Township 35 North, Range 50 East, M.D.B. & M., in Eureka County, Nevada, on the 18th day of January, 1990. The monument of location is at the Northwest corner (northerly boundary) of the Claim, at which point a copy of this Notice and Certificate of Location was duly posted.

The name and mailing address of the locator is:

NEWMONT GOLD COMPANY  
P.O. Box 669  
Carlin, Nevada 89822

Said locator is the proprietor of the ALAN patented mining claims and the CRAZY 8 unpatented mining claims generally located in Township 35 North, Range 50 East, Eureka County, Nevada.

The Mill Site Claim is approximately 660 feet in the North-South direction and 330 feet in the East-west direction, being the E $\frac{1}{2}$ NW $\frac{1}{4}$ SE $\frac{1}{4}$ SW $\frac{1}{4}$  (legal subdivision) of the above described section. Said Mill Site Claim contains 5.0 acres, more or less.

A map of the Mill Site Claim will be recorded with the Eureka County Recorder pursuant to N.R.S. 517.040 at the time this Notice and Certificate is recorded.

DATED this 18th day of January, 1990.

SIGNATURE OF LOCATOR:  
NEWMONT GOLD COMPANY

BY: William Z. Meese  
(Agent)

\*\*\*\*\*

BOOK 208 PAGE 362

OFFICIAL RECORDS  
RECORDED AT THE REQUEST OF  
BOOK 208 PAGE 362  
Newmont Gold  
90 FEB 26 AM 105

EUREKA COUNTY, NEVADA  
M.M. REALEATI, RECORDER  
FILE NO. 131594 625



131595  
RECORDING REQUESTED BY AND RETURN TO:  
NEMMONT EXPLORATION LIMITED  
ATTENTION: KENNETH A. NELSON  
P.O. BOX 2848  
ELKO, NEVADA 89801

NOTICE AND CERTIFICATE OF LOCATION  
MILL SITE CLAIM

TO ALL WHOM IT MAY CONCERN:

The undersigned hereby certifies that he, on behalf of Nimmont Gold Company, has caused to be located the SHEEP No. 39 Mill Site Claim in the following quarter section: SW $\frac{1}{4}$  of Section 16, Township 35 North, Range 50 East, M.D.B. & M., in Eureka County, Nevada, on the 18th day of January, 1990. The monument of location is at the Northwest corner (northerly boundary) of the claim, at which point a copy of this Notice and Certificate of Location was duly posted.

The name and mailing address of the locator is:

NEMMONT GOLD COMPANY  
P.O. Box 669  
Carlin, Nevada 89822

Said locator is the proprietor of the ALAN patented mining claims and the CRAZY 8 unpatented mining claims generally located in Township 35 North, Range 50 East, Eureka County, Nevada.

The Mill Site Claim is approximately 660 feet in the North-South direction and 330 feet in the East-West direction, being the W $\frac{1}{2}$ NE $\frac{1}{4}$ SE $\frac{1}{4}$ SW $\frac{1}{4}$  (legal subdivision) of the above described section. Said Mill Site Claim contains 5.0 acres, more or less.

A map of the Mill Site Claim will be recorded with the Eureka County Recorder pursuant to N.R.S. 517.040 at the time this Notice and Certificate is recorded.

DATED this 18th day of January, 1990.

SIGNATURE OF LOCATOR:  
NEMMONT GOLD COMPANY

BY: *Kenneth A. Nelson*  
(Agent)

\*\*\*\*\*

131595

EUREKA COUNTY, NEVADA  
M.M. REBAL. AT. RECORDER  
FILE NO. 625-

OFFICIAL RECORDS  
RECORDED AT THE REQUEST OF  
BOOK 208 PAGE 363  
Nimmont Gold  
90 FEB 26 AM 105

BOOK 208 PAGE 363

131596

RECORDING REQUESTED BY AND RETURN TO:  
NEMMONT EXPLORATION LIMITED  
ATTENTION: KENNETH A. NELSON  
P.O. BOX 2848  
ELKO, NEVADA 89801

NOTICE AND CERTIFICATE OF LOCATION  
MILL SITE CLAIM

TO ALL WHOM IT MAY CONCERN:

The undersigned hereby certifies that he, on behalf of Nimmont Gold Company, has caused to be located the SHEEP No. 40 Mill Site Claim in the following quarter section: SW $\frac{1}{4}$  of Section 16, Township 35 North, Range 50 East, M.D.B. & M., in Eureka County, Nevada, on the 18th day of January, 1990. The monument of location is at the Northwest corner (northerly boundary) of the Claim, at which point a copy of this Notice and Certificate of Location was duly posted.

The name and mailing address of the locator is:

NEMMONT GOLD COMPANY  
P.O. Box 669  
Carlin, Nevada 89822

Said locator is the proprietor of the ALAN patented mining claims and the CRAZY 8 unpatented mining claims generally located in Township 35 North, Range 50 East, Eureka County, Nevada.

The Mill Site Claim is approximately 660 feet in the North-South direction and 330 feet in the East-West direction, being the E $\frac{1}{2}$ N $\frac{1}{2}$ S $\frac{1}{2}$ E $\frac{1}{2}$ S $\frac{1}{2}$ W $\frac{1}{2}$  (legal subdivision) of the above described section. Said Mill Site Claim contains 5.0 acres, more or less.

A map of the Mill Site Claim will be recorded with the Eureka County Recorder pursuant to N.R.S. 517.040 at the time this Notice and Certificate is recorded.

DATED this 18th day of January, 1990.

SIGNATURE OF LOCATOR:  
NEMMONT GOLD COMPANY

BY: Walter D. Merrill  
(Agent)

\* \* \* \* \*

OFFICIAL RECORDS  
RECORDED AT THE REQUEST OF  
BOOK 208 PAGE 364  
Nimmont Gold  
90 FEB 26 AM 10:05  
EUREKA COUNTY, NEVADA  
M.M. REBALCALI, RECORDER  
FILE NO. 131596  
BOOK 208 PAGE 364

RECORDING REQUESTED BY AND RETURN TO:  
NEMMONT EXPLORATION LIMITED  
ATTENTION: KENNETH A. NELSON  
P.O. BOX 2848  
ELKO, NEVADA 89801

**NOTICE AND CERTIFICATE OF LOCATION  
MILL SITE CLAIM**

TO ALL WHOM IT MAY CONCERN:

The undersigned hereby certifies that he, on behalf of Nimmont Gold Company, has caused to be located the SHEEP No. 41 Mill Site Claim in the following quarter section: SE $\frac{1}{4}$  of Section 16, Township 35 North, Range 50 East, M.D.B. & M., in Eureka County, Nevada, on the 23<sup>rd</sup> day of January, 1990. The monument of location is at the Northwest corner (northerly boundary) of the Claim, at which point a copy of this Notice and Certificate of Location was duly posted.

The name and mailing address of the locator is:

NEMMONT GOLD COMPANY  
P.O. Box 669  
Carlin, Nevada 89822

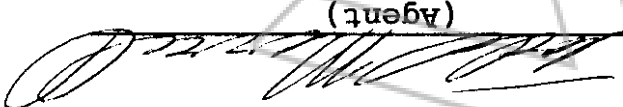
Said locator is the proprietor of the ALAN patented mining claims and the CRAZY 8 unpatented mining claims generally located in Township 35 North, Range 50 East, Eureka County, Nevada.

The Mill Site Claim is approximately 660 feet in the North-South direction and 330 feet in the East-West direction, being the W $\frac{1}{2}$ NW $\frac{1}{4}$ SW $\frac{1}{4}$ SE $\frac{1}{4}$  (legal subdivision) of the above described section. Said Mill Site Claim contains 5.0 acres, more or less.

A map of the Mill Site Claim will be recorded with the Eureka County Recorder pursuant to N.R.S. 517.040 at the time this Notice and Certificate is recorded.

DATED this 23<sup>rd</sup> day of January, 1990.

SIGNATURE OF LOCATOR:  
NEMMONT GOLD COMPANY

BY:  (Agent)

\*\*\*\*\*

131597

EUREKA COUNTY, NEVADA  
M.N. REBALLET. RECORDER  
FILE NO. 921-

OFFICIAL RECORDS  
RECORDED AT THE REQUEST OF  
BOOK 208 PAGE 365  
Nimmont Gold  
90 FEB 26 AM 1:05

BOOK 208 PAGE 365

RECORDING REQUESTED BY AND RETURN TO:  
NEMMONT EXPLORATION LIMITED  
ATTENTION: KENNETH A. NELSON  
P.O. BOX 2848  
ELKO, NEVADA 89801

**NOTICE AND CERTIFICATE OF LOCATION  
MILL SITE CLAIM**

TO ALL WHOM IT MAY CONCERN:

The undersigned hereby certifies that he, on behalf of Nimmont Gold Company, has caused to be located the SHEEP No. 42 Mill Site Claim in the following quarter section: SE $\frac{1}{4}$  of Section 16, Township 35 North, Range 50 East, M.D.B. & M., in Eureka County, Nevada, on the 23rd day of January, 1990. The monument of location is at the Northwest corner (northerly boundary) of the Claim, at which point a copy of this Notice and Certificate of Location was duly posted.

The name and mailing address of the locator is:

NEMMONT GOLD COMPANY  
P.O. Box 669  
Carlin, Nevada 89822


Said locator is the proprietor of the ALAN patented mining claims and the CRAZY 8 unpatented mining claims generally located in Township 35 North, Range 50 East, Eureka County, Nevada.

The Mill Site Claim is approximately 660 feet in the North-South direction and 330 feet in the East-West direction, being the E $\frac{1}{2}$ NW $\frac{1}{4}$ SW $\frac{1}{4}$ SE $\frac{1}{4}$  (legal subdivision) of the above described section. Said Mill Site Claim contains 5.0 acres, more or less.

A map of the Mill Site Claim will be recorded with the Eureka County Recorder pursuant to N.R.S. 517.040 at the time this Notice and Certificate is recorded.

DATED this 23rd day of January, 1990.

SIGNATURE OF LOCATOR:  
NEMMONT GOLD COMPANY

BY:  (Agent)

\*\*\*\*\*

BOOK 208 PAGE 366

OFFICIAL RECORDS  
RECORDED AT THE REQUEST OF  
BOOK 208 PAGE 366

Nimmont Gold  
90 FEB 26 AM 1:05

EUREKA COUNTY, NEVADA  
M.M. REBALEATI, RECORDER  
FILE NO. 131598

131599

RECORDING REQUESTED BY AND RETURN TO:  
NEWMONT EXPLORATION LIMITED  
ATTENTION: KENNETH A. NELSON  
P.O. BOX 2848  
ELKO, NEVADA 89801

NOTICE AND CERTIFICATE OF LOCATION  
MILL SITE CLAIM

TO ALL WHOM IT MAY CONCERN:

The undersigned hereby certifies that he, on behalf of Newmont Gold Company, has caused to be located the SHEEP No. 43 Mill Site Claim in the following quarter section: SE $\frac{1}{4}$  of Section 16, Township 35 North, Range 50 East, M.D.B. & M., in Eureka County, Nevada, on the 18th day of January, 1990. The monument of location is at the Northwest corner (northerly boundary) of the claim, at which point a copy of this Notice and Certificate of Location was duly posted.

The name and mailing address of the locator is:

NEWMONT GOLD COMPANY  
P.O. Box 669  
Carlin, Nevada 89822

Said locator is the proprietor of the ALAN patented mining claims and the CRAZY 8 unpatented mining claims generally located in Township 35 North, Range 50 East, Eureka County, Nevada.

The Mill Site Claim is approximately 660 feet in the North-South direction and 330 feet in the East-West direction, being the W $\frac{1}{2}$ N $\frac{1}{2}$ SE $\frac{1}{4}$  (legal subdivision) of the above described section. Said Mill Site Claim contains 5.0 acres, more or less.

A map of the Mill Site Claim will be recorded with the Eureka County Recorder pursuant to N.R.S. 517.040 at the time this Notice and Certificate is recorded.

DATED this 18th day of January, 1990.

SIGNATURE OF LOCATOR:  
NEWMONT GOLD COMPANY

BY: Blaine R. Muesel (Agent)

\* \* \* \* \*

BOOK 208 PAGE 367

OFFICIAL RECORDS  
RECORDED AT THE REQUEST OF  
BOOK 208 PAGE 367

Newmont Gold  
90 FEB 26 AM 105

EUREKA COUNTY, NEVADA  
M.M. REBALCATEL, RECORDER  
FILE NO. 131599

131600

RECORDING REQUESTED BY AND RETURN TO:  
NEWMONT EXPLORATION LIMITED  
ATTENTION: KENNETH A. NELSON  
P.O. BOX 2848  
ELKO, NEVADA 89801

NOTICE AND CERTIFICATE OF LOCATION  
MILL SITE CLAIM

TO ALL WHOM IT MAY CONCERN:

The undersigned hereby certifies that he, on behalf of Newmont Gold Company, has caused to be located the SHEEP No. 44 Mill Site Claim in the following quarter section: SE $\frac{1}{4}$  of Section 16, Township 35 North, Range 50 East, M.D.B. & M., in Eureka County, Nevada, on the 18th day of January, 1990. The monument of location is at the Northwest corner (northerly boundary) of the claim, at which point a copy of this Notice and Certificate of Location was duly posted.

The name and mailing address of the locator is:

NEWMONT GOLD COMPANY  
P.O. Box 669  
Carlin, Nevada 89822

Said locator is the proprietor of the ALAN patented mining claims and the CRAZY 8 unpatented mining claims generally located in Township 35 North, Range 50 East, Eureka County, Nevada.

The Mill Site Claim is approximately 660 feet in the North-South direction and 330 feet in the East-West direction, being the E $\frac{1}{2}$ N $\frac{1}{2}$ S $\frac{1}{2}$ W $\frac{1}{2}$ SE $\frac{1}{4}$  (legal subdivision) of the above described section. Said Mill Site Claim contains 5.0 acres, more or less.

A map of the Mill Site Claim will be recorded with the Eureka County Recorder pursuant to N.R.S. 517.040 at the time this Notice and Certificate is recorded.

DATED this 18th day of January, 1990.

SIGNATURE OF LOCATOR:  
NEWMONT GOLD COMPANY

BY: Alvan R. Nelson  
(Agent)

\* \* \* \* \*

BOOK 208 PAGE 368

OFFICIAL RECORDS  
RECORDED AT THE REQUEST OF  
BOOK 208 PAGE 368

Newmont Gold  
90 FEB 26 AM 1:05

EUREKA COUNTY, NEVADA  
M.M. REPALEAL RECORDER  
FILE NO. 131600  
FEE \$ 6.25



RECORDING REQUESTED BY AND RETURN TO:  
NEMMONT EXPLORATION LIMITED  
ATTENTION: KENNETH A. NELSON  
P.O. BOX 2848  
ELKO, NEVADA 89801

NOTICE AND CERTIFICATE OF LOCATION  
MILL SITE CLAIM

TO ALL WHOM IT MAY CONCERN:

The Undersigned hereby certifies that he, on behalf of Nimmont Gold Company, has caused to be located the SHEEP No. 45 Mill Site Claim in the following quarter section: SE $\frac{1}{4}$  of Section 16, Township 35 North, Range 50 East, M.D.B. & M., in Eureka County, Nevada, on the 18th day of January, 1990. The monument of location is at the Northwest corner (northerly boundary) of the Claim, at which point a copy of this Notice and Certificate of Location was duly posted.

The name and mailing address of the locator is:

NEMMONT GOLD COMPANY  
P.O. Box 669  
Carlin, Nevada 89822

Said locator is the proprietor of the ALAN patented mining claims and the CRAZY 8 unpatented mining claims generally located in Township 35 North, Range 50 East, Eureka County, Nevada.

The Mill Site Claim is approximately 660 feet in the North-South direction and 330 feet in the East-West direction, being the W $\frac{1}{2}$ NW $\frac{1}{4}$ SE $\frac{1}{4}$  (legal subdivision) of the above described section. Said Mill Site Claim contains 5.0 acres, more or less.

A map of the Mill Site Claim will be recorded with the Eureka County Recorder pursuant to N.R.S. 517.040 at the time this Notice and Certificate is recorded.

DATED this 18th day of January, 1990.

SIGNATURE OF LOCATOR:  
NEMMONT GOLD COMPANY

BY: Alvin J. Nelson  
(Agent)

\* \* \* \* \*

OFFICIAL RECORDS  
RECORDED AT THE REQUEST OF  
BOOK 208 PAGE 369  
Nimmont Gold  
90 FEB 26 AM 105

EUREKA COUNTY, NEVADA  
MIN. REBAL. RECORDER  
FILE NO. 131601  
FEE \$625

BOOK 208 PAGE 369

RECORDING REQUESTED BY AND RETURN TO:  
NEWMONT EXPLORATION LIMITED  
ATTENTION: KENNETH A. NELSON  
P.O. BOX 2848  
ELKO, NEVADA 89801

**NOTICE AND CERTIFICATE OF LOCATION  
MILL SITE CLAIM**

TO ALL WHOM IT MAY CONCERN:

The undersigned hereby certifies that he, on behalf of Newmont Gold Company, has caused to be located the SHEEP No. 47 Mill Site Claim in the following quarter section: SE¼ of Section 16, Township 35 North, Range 50 East, M.D.B. & M., in Eureka County, Nevada, on the 18th day of January, 1990. The monument of location is at the Northwest corner (northerly boundary) of the claim, at which point a copy of this Notice and Certificate of Location was duly posted.

The name and mailing address of the locator is:

NEWMONT GOLD COMPANY  
P.O. Box 669  
Carlin, Nevada 89822

Said locator is the proprietor of the ALAN patented mining claims and the CRAZY 8 unpatented mining claims generally located in Township 35 North, Range 50 East, Eureka County, Nevada.

The Mill Site Claim is approximately 660 feet in the North-South direction and 330 feet in the East-West direction, being the W½NE¼SE¼ (legal subdivision) of the above described section. Said Mill Site Claim contains 5.0 acres, more or less.

A map of the Mill Site Claim will be recorded with the Eureka County Recorder pursuant to N.R.S. 517.040 at the time this Notice and Certificate is recorded.

DATED this 18th day of January, 1990.

SIGNATURE OF LOCATOR:  
NEWMONT GOLD COMPANY

BY: *Robert J. Nelson* (Agent)

\*\*\*\*\*

BOOK 208 PAGE 371

OFFICIAL RECORDS  
RECORDED AT THE REQUEST OF  
BOOK 208 PAGE 371

*Newmont Gold*  
90 FEB 26 AM 1:05

EUREKA COUNTY, NEVADA  
M.M. REBALANCE RECORDER  
FILE NO. *1625*

131603

131603

RECORDING REQUESTED BY AND RETURN TO:  
NEMMONT EXPLORATION LIMITED  
ATTENTION: KENNETH A. NELSON  
P.O. BOX 2848  
ELKO, NEVADA 89801

NOTICE AND CERTIFICATE OF LOCATION  
MILL SITE CLAIM

TO ALL WHOM IT MAY CONCERN:

The Undersigned hereby certifies that he, on behalf of Nimmont Gold Company, has caused to be located the SHEEP No. 48 Mill Site Claim in the following quarter section: SE $\frac{1}{4}$  of Section 16, Township 35 North, Range 50 East, M.D.B. & M., in Eureka County, Nevada, on the 23rd day of January, 1990. The monument of location is at the Northwest corner (northerly boundary) of the claim, at which point a copy of this Notice and Certificate of Location was duly posted.

The name and mailing address of the locator is:

NEMMONT GOLD COMPANY  
P.O. Box 669  
Carlin, Nevada 89822


Said locator is the proprietor of the ALAN patented mining claims and the CRAZY 8 unpatented mining claims generally located in Township 35 North, Range 50 East, Eureka County, Nevada.

The Mill Site Claim is approximately 660 feet in the North-South direction and 330 feet in the East-West direction, being the E $\frac{1}{2}$ N $\frac{1}{2}$ SE $\frac{1}{4}$ SE $\frac{1}{4}$  (legal subdivision) of the above described section. Said Mill Site Claim contains 5.0 acres, more or less.

A map of the Mill Site Claim will be recorded with the Eureka County Recorder pursuant to N.R.S. 517.040 at the time this Notice and Certificate is recorded.

DATED this 23rd day of January, 1990.

SIGNATURE OF LOCATOR:  
NEMMONT GOLD COMPANY

BY:  (Agent)

\*  
\*  
\*  
\*  
\*  
\*  
\*  
\*  
\*  
\*  
\*  
\*  
\*  
\*  
\*

131604

EUREKA COUNTY, NEVADA  
M.N. REALENT. RECORDER  
FILE NO. 9

OFFICIAL RECORDS  
RECORDED AT THE REQUEST OF  
BOOK 208 PAGE 372  
Newmont Gold  
90 FEB 26 AM 105

BOOK 208 PAGE 372

RECORDING REQUESTED BY AND RETURN TO:  
NEWMONT EXPLORATION LIMITED  
ATTENTION: KENNETH A. NELSON  
P.O. BOX 2848  
ELKO, NEVADA 89801

**NOTICE AND CERTIFICATE OF LOCATION  
MILL SITE CLAIM**

TO ALL WHOM IT MAY CONCERN:

The undersigned hereby certifies that he, on behalf of Newmont Gold Company, has caused to be located the SHEEP No. 46 Mill Site Claim in the following quarter section: SE¼ of Section 16, Township 35 North, Range 50 East, M.D.B. & M., in Eureka County, Nevada, on the 18th day of January, 1990. The monument of location is at the Northwest corner (northerly boundary) of the claim, at which point a copy of this Notice and Certificate of Location was duly posted.

The name and mailing address of the locator is:

NEWMONT GOLD COMPANY  
P.O. Box 669  
Carlin, Nevada 89822

Said locator is the proprietor of the ALAN patented mining claims and the CRAZY 8 unpatented mining claims generally located in Township 35 North, Range 50 East, Eureka County, Nevada.

The Mill Site Claim is approximately 660 feet in the North-South direction and 330 feet in the East-West direction, being the E½NW¼SE¼SE¼ (legal subdivision) of the above described section. Said Mill Site Claim contains 5.0 acres, more or less.

A map of the Mill Site Claim will be recorded with the Eureka County Recorder pursuant to N.R.S. 517.040 at the time this Notice and Certificate is recorded.

DATED this 18th day of January, 1990.

SIGNATURE OF LOCATOR:  
NEWMONT GOLD COMPANY

BY: *William V. Nelson* (Agent)

\* \* \* \* \*

131602

EUREKA COUNTY, NEVADA  
M.M. REBELEATI, RECORDER  
FILE NO. FEE \$ 6.25

OFFICIAL RECORDS  
RECORDED AT THE REQUEST OF  
BOOK 208 PAGE 370  
*Newmont Gold*  
90 FEB 26 AM 105

BOOK 208 PAGE 370

131602

131505

RECORDING REQUESTED BY AND RETURN TO:  
NEWMONT EXPLORATION LIMITED  
ATTENTION: KENNETH A. NELSON  
P.O. BOX 2848  
ELKO, NEVADA 89801

NOTICE AND CERTIFICATE OF LOCATION  
MILL SITE CLAIM

TO ALL WHOM IT MAY CONCERN:

The undersigned hereby certifies that he, on behalf of Newmont Gold Company, has caused to be located the SHEEP No. 49 Mill Site Claim in the following quarter section: SW 1/4 of Section 16, Township 35 North, Range 50 East, M.D.B. & M., in Eureka County, Nevada, on the 23rd day of January, 1990. The monument of location is at the Northwest corner (northerly boundary) of the Claim, at which point a copy of this Notice and Certificate of Location was duly posted.

The name and mailing address of the locator is:

NEWMONT GOLD COMPANY  
P.O. Box 669  
Carlin, Nevada 89822

Said locator is the proprietor of the ALAN patented mining claims and the CRAZY 8 unpatented mining claims generally located in Township 35 North, Range 50 East, Eureka County, Nevada.

The Mill Site Claim is approximately 659 feet in the North-South direction and 330 feet in the East-West direction, being the W 1/2 S 1/2 S 1/2 S 1/2 (legal subdivision) of the above described section. Said Mill Site Claim contains 5.0 acres, more or less.

A map of the Mill Site Claim will be recorded with the Eureka County Recorder pursuant to N.R.S. 517.040 at the time this Notice and Certificate is recorded.

DATED this 23rd day of January, 1990.

SIGNATURE OF LOCATOR:  
NEWMONT GOLD COMPANY

BY: *Robert J. Newmont*  
(Agent)

\*\*\*\*\*

BOOK 208 PAGE 373

OFFICIAL RECORDS  
RECORDED AT THE REQUEST OF  
BOOK 208 PAGE 373

*Newmont Gold*  
90 FEB 26 AM 1:06

EUREKA COUNTY, NEVADA  
M.M. REBAL EATL. RECORDER  
FILE NO. 131505

131505

131606

RECORDING REQUESTED BY AND RETURN TO:  
NEWMONT EXPLORATION LIMITED  
ATTENTION: KENNETH A. NELSON  
P.O. BOX 2848  
ELKO, NEVADA 89801

NOTICE AND CERTIFICATE OF LOCATION  
MILL SITE CLAIM

TO ALL WHOM IT MAY CONCERN:

The undersigned hereby certifies that he, on behalf of Newmont Gold Company, has caused to be located the SHEEP No. 50 Mill Site Claim in the following quarter section: SW $\frac{1}{4}$  of Section 16, Township 35 North, Range 50 East, M.D.B. & M., in Eureka County, Nevada, on the 23rd day of January, 1990. The monument of location is at the Northwest corner (northerly boundary) of the claim, at which point a copy of this Notice and Certificate of location was duly posted.

The name and mailing address of the locator is:

NEWMONT GOLD COMPANY  
P.O. Box 669  
Carlin, Nevada 89822

Said locator is the proprietor of the ALAN patented mining claims and the CRAZY 8 unpatented mining claims generally located in Township 35 North, Range 50 East, Eureka County, Nevada.

The Mill Site Claim is approximately 659 feet in the North-South direction and 330 feet in the East-west direction, being the E $\frac{1}{2}$ SW $\frac{1}{4}$ SW $\frac{1}{4}$ SW $\frac{1}{4}$  (legal subdivision) of the above described section. Said Mill Site Claim contains 5.0 acres, more or less.

A map of the Mill Site Claim will be recorded with the Eureka County Recorder pursuant to N.R.S. 517.040 at the time this Notice and Certificate is recorded.

DATED this 23rd day of January, 1990.

SIGNATURE OF LOCATOR:  
NEWMONT GOLD COMPANY

BY: James J. McNeil (Agent)

\* \* \* \* \*

BOOK 208 PAGE 374

OFFICIAL RECORDS  
RECORDED AT THE REQUEST OF  
BOOK 208 PAGE 374  
Newmont Gold

90 FEB 26 AM 1:06

EUREKA COUNTY, NEVADA  
M.M. REBALENTI, RECORDER  
FILE NO. FEE \$ 6.25

131606



131607

RECORDING REQUESTED BY AND RETURN TO:  
NEWMONT EXPLORATION LIMITED  
ATTENTION: KENNETH A. NELSON  
P.O. BOX 2848  
ELKO, NEVADA 89801

NOTICE AND CERTIFICATE OF LOCATION  
MILL SITE CLAIM

TO ALL WHOM IT MAY CONCERN:

The Undersigned hereby certifies that he, on behalf of Newmont Gold Company, has caused to be located the SHEEP No. 51 Mill Site Claim in the following quarter section: SW $\frac{1}{4}$  of Section 16, Township 35 North, Range 50 East, M.D.B. & M., in Eureka County, Nevada, on the 23rd day of January, 1990. The monument of location is at the Northwest corner (northerly boundary) of the Claim, at which point a copy of this Notice and Certificate of Location was duly posted.

The name and mailing address of the locator is:

NEWMONT GOLD COMPANY  
P.O. Box 669  
Carlin, Nevada 89822

Said locator is the proprietor of the ALAN patented mining claims and the CRAZY 8 unpatented mining claims generally located in Township 35 North, Range 50 East, Eureka County, Nevada.

The Mill Site Claim is approximately 659 feet in the North-South direction and 330 feet in the East-West direction, being the W $\frac{1}{2}$ S $\frac{1}{2}$ E $\frac{1}{2}$ S $\frac{1}{2}$ SW $\frac{1}{4}$  (legal subdivision) of the above described section. Said Mill Site Claim contains 5.0 acres, more or less.

A map of the Mill Site Claim will be recorded with the Eureka County Recorder pursuant to N.R.S. 517.040 at the time this Notice and Certificate is recorded.

DATED this 23rd day of January, 1990.

SIGNATURE OF LOCATOR:  
NEWMONT GOLD COMPANY

BY: Alan Nelson (Agent)

\* \* \* \* \*

BOOK 208 PAGE 375

OFFICIAL RECORDS  
RECORDED AT THE REQUEST OF  
BOOK 208 PAGE 375

Neumont Gold  
90 FEB 26 AM 106

EUREKA COUNTY, NEVADA  
M.M. REALEATH, RECORDER  
FILE NO. 635

131607

131508

RECORDING REQUESTED BY AND RETURN TO:  
NEMMONT EXPLORATION LIMITED  
ATTENTION: KENNETH A. NELSON  
P.O. BOX 2848  
ELKO, NEVADA 89801

NOTICE AND CERTIFICATE OF LOCATION  
MILL SITE CLAIM

TO ALL WHOM IT MAY CONCERN:

The Undersigned hereby certifies that he, on behalf of Nimmont Gold Company, has caused to be located the SHEEP No. 52 Mill Site Claim in the following quarter section: SW 1/4 of Section 16, Township 35 North, Range 50 East, M.D.B. & M., in Eureka County, Nevada, on the 23rd day of January, 1990. The monument of location is at the Northwest corner (northerly boundary) of the claim, at which point a copy of this Notice and Certificate of Location was duly posted.

The name and mailing address of the locator is:

NEMMONT GOLD COMPANY  
P.O. Box 669  
Carlin, Nevada 89822

Said locator is the proprietor of the ALAN patented mining claims and the CRAZY 8 unpatented mining claims generally located in Township 35 North, Range 50 East, Eureka County, Nevada.

The Mill Site Claim is approximately 659 feet in the North-South direction and 330 feet in the East-West direction, being the E4SE1/4SW1/4 (legal subdivision) of the above described section. Said Mill Site Claim contains 5.0 acres, more or less.

A map of the Mill Site Claim will be recorded with the Eureka County Recorder pursuant to N.R.S. 517.040 at the time this Notice and Certificate is recorded.

DATED this 23rd day of January, 1990.

SIGNATURE OF LOCATOR:  
NEMMONT GOLD COMPANY

BY: Blaine R. Nelson  
(Agent)

\* \* \* \* \*

131508

EUREKA COUNTY, NEVADA  
M.N. REBATE/L. RECORDER  
FILE NO. 9/25

OFFICIAL RECORDS  
RECORDED AT THE REQUEST OF  
BOOK 208 PAGE 376  
Nimmont Gold  
90 FEB 26 AM 106

BOOK 208 PAGE 376

131609

RECORDING REQUESTED BY AND RETURN TO:  
NEWMONT EXPLORATION LIMITED  
ATTENTION: KENNETH A. NELSON  
P.O. BOX 2848  
ELKO, NEVADA 89801

NOTICE AND CERTIFICATE OF LOCATION  
MILL SITE CLAIM

TO ALL WHOM IT MAY CONCERN:

The undersigned hereby certifies that he, on behalf of Newmont Gold Company, has caused to be located the SHEEP No. 53 Mill Site Claim in the following quarter section: SW $\frac{1}{4}$  of Section 16, Township 35 North, Range 50 East, M.D.B. & M., in Eureka County, Nevada, on the 18th day of January, 1990. The monument of location is at the Northwest corner (northerly boundary) of the Claim, at which point a copy of this Notice and Certificate of Location was duly posted.

The name and mailing address of the locator is:

NEWMONT GOLD COMPANY  
P.O. Box 669  
Carlin, Nevada 89822

Said locator is the proprietor of the ALAN patented mining claims and the CRAZY 8 unpatented mining claims generally located in Township 35 North, Range 50 East, Eureka County, Nevada.

The Mill Site Claim is approximately 660 feet in the North-South direction and 330 feet in the East-west direction, being the W $\frac{1}{2}$ S $\frac{1}{2}$ SE $\frac{1}{4}$ SW $\frac{1}{4}$  (legal subdivision) of the above described section. Said Mill Site Claim contains 5.0 acres, more or less.

A map of the Mill Site Claim will be recorded with the Eureka County Recorder pursuant to N.R.S. 517.040 at the time this Notice and Certificate is recorded.

DATED this 18th day of January, 1990.

SIGNATURE OF LOCATOR:  
NEWMONT GOLD COMPANY

BY: Baron J. Merrill  
(Agent)

\* \* \* \* \*

BOOK 208 PAGE 377

OFFICIAL RECORDS  
RECORDED AT THE REQUEST OF  
BOOK 208 PAGE 377  
Newmont Gold  
90 FEB 26 AM 106

EUREKA COUNTY, NEVADA  
M.N. REBALLEAT. RECORDER  
FILE NO. 131609

131610

RECORDING REQUESTED BY AND RETURN TO:  
NEWMONT EXPLORATION LIMITED  
ATTENTION: KENNETH A. NELSON  
P.O. BOX 2848  
ELKO, NEVADA 89801

NOTICE AND CERTIFICATE OF LOCATION  
MILL SITE CLAIM

TO ALL WHOM IT MAY CONCERN:

The Undersigned hereby certifies that he, on behalf of Newmont Gold Company, has caused to be located the SHEEP No. 54 Mill Site Claim in the following quarter section: SW $\frac{1}{4}$  of Section 16, Township 35 North, Range 50 East, M.D.B. & M., in Eureka County, Nevada, on the 18th day of January, 1990. The monument of location is at the Northwest corner (northerly boundary) of the Claim, at which point a copy of this Notice and Certificate of Location was duly posted.

The name and mailing address of the locator is:

NEWMONT GOLD COMPANY  
P.O. Box 669  
Carlin, Nevada 89822

Said locator is the proprietor of the ALAN patented mining claims and the CRAZY 8 unpatented mining claims generally located in Township 35 North, Range 50 East, Eureka County, Nevada.

The Mill Site Claim is approximately 660 feet in the North-South direction and 330 feet in the East-West direction, being the E $\frac{1}{2}$ SW $\frac{1}{4}$ SE $\frac{1}{4}$ SW $\frac{1}{4}$  (legal subdivision) of the above described section. Said Mill Site Claim contains 5.0 acres, more or less.

A map of the Mill Site Claim will be recorded with the Eureka County Recorder pursuant to N.R.S. 517.040 at the time this Notice and Certificate is recorded.

DATED this 18th day of January, 1990.

SIGNATURE OF LOCATOR:

NEWMONT GOLD COMPANY

BY: Quane V. Merrill  
(Agent)

\* \* \* \* \*

BOOK 208 PAGE 378

OFFICIAL RECORDS  
RECORDED AT THE REQUEST OF  
BOOK 208 PAGE 378  
Newmont Gold  
90 FEB 26 AM 1:06  
EUREKA COUNTY, NEVADA  
M. REBALEATI, RECORDER  
FILE NO. 131610  
FEB 25

RECORDING REQUESTED BY AND RETURN TO:  
NEMMONT EXPLORATION LIMITED  
ATTENTION: KENNETH A. NELSON  
P.O. BOX 2848  
ELKO, NEVADA 89801

NOTICE AND CERTIFICATE OF LOCATION  
MILL SITE CLAIM

TO ALL WHOM IT MAY CONCERN:

The Undersigned hereby certifies that he, on behalf of Nimmont Gold Company, has caused to be located the SHEEP No. 55 Mill Site Claim in the following quarter section: SW $\frac{1}{4}$  of Section 16, Township 35 North, Range 50 East, M.D.B. & M., in Eureka County, Nevada, on the 18th day of January, 1990. The monument of location is at the Northwest corner (northerly boundary) of the Claim, at which point a copy of this Notice and Certificate of Location was duly posted.

The name and mailing address of the locator is:

NEMMONT GOLD COMPANY  
P.O. Box 669  
Carlin, Nevada 89822

Said locator is the proprietor of the ALAN patented mining claims and the CRAZY 8 unpatented mining claims generally located in Township 35 North, Range 50 East, Eureka County, Nevada.

The Mill Site Claim is approximately 660 feet in the North-South direction and 330 feet in the East-West direction, being the W $\frac{1}{2}$ SE $\frac{1}{4}$ SW $\frac{1}{4}$  (legal subdivision) of the above described section. Said Mill Site Claim contains 5.0 acres, more or less.

A map of the Mill Site Claim will be recorded with the Eureka County Recorder pursuant to N.R.S. 517.040 at the time this Notice and Certificate is recorded.

DATED this 18th day of January, 1990.

SIGNATURE OF LOCATOR:  
NEMMONT GOLD COMPANY

BY: *Robert Nelson* (Agent)

\*\*\*\*\*

BOOK 208 PAGE 379

OFFICIAL RECORDS  
RECORDED AT THE REQUEST OF  
BOOK 208 PAGE 379

*Nimmont Gold*  
90 FEB 26 AM 10:06

EUREKA COUNTY, NEVADA  
M.I.N. REB. LEATH RECORDER  
FILE NO. 625

131611

131611

RECORDING REQUESTED BY AND RETURN TO:  
NEMMONT EXPLORATION LIMITED  
ATTENTION: KENNETH A. NELSON  
P.O. BOX 2848  
ELKO, NEVADA 89801

NOTICE AND CERTIFICATE OF LOCATION  
MILL SITE CLAIM

TO ALL WHOM IT MAY CONCERN:

The undersigned hereby certifies that he, on behalf of Nimmont Gold Company, has caused to be located the SHEEP No. 56 Mill Site Claim in the following quarter section: SW 1/4 of Section 16, Township 35 North, Range 50 East, M.D.B. & M., in Eureka County, Nevada, on the 18th day of January, 1990. The monument of location is at the Northwest corner (northerly boundary) of the Claim, at which point a copy of this Notice and Certificate of Location was duly posted.

The name and mailing address of the locator is:

NEMMONT GOLD COMPANY  
P.O. Box 669  
Carlin, Nevada 89822

Said locator is the proprietor of the ALAN patented mining claims and the CRAZY 8 unpatented mining claims generally located in Township 35 North, Range 50 East, Eureka County, Nevada.

The Mill Site Claim is approximately 660 feet in the North-South direction and 330 feet in the East-West direction, being the E4S4E4SW4 (legal subdivision) of the above described section. Said Mill Site Claim contains 5.0 acres, more or less.

A map of the Mill Site Claim will be recorded with the Eureka County Recorder pursuant to N.R.S. 517.040 at the time this Notice and Certificate is recorded.

DATED this 18th day of January, 1990.

SIGNATURE OF LOCATOR:  
NEMMONT GOLD COMPANY

BY: Robert L. Merrill (Agent)

\* \* \* \* \*

BOOK 208 PAGE 380

OFFICIAL RECORDS  
RECORDED AT THE REQUEST OF  
BOOK 208 PAGE 380  
Nimmont Gold  
90 FEB 26 AM 1:06

EUREKA COUNTY, NEVADA  
M.N. REALESTATE RECORDER  
FILE NO. 131612  
FEE \$ 25



RECORDING REQUESTED BY AND RETURN TO:  
NEMMONT EXPLORATION LIMITED  
ATTENTION: KENNETH A. NELSON  
P.O. BOX 2848  
ELKO, NEVADA 89801

NOTICE AND CERTIFICATE OF LOCATION  
MILL SITE CLAIM

TO ALL WHOM IT MAY CONCERN:

The Undersigned hereby certifies that he, on behalf of Nimmont Gold Company, has caused to be located the SHEEP No. 57 Mill Site Claim in the following quarter section: SE $\frac{1}{4}$  of Section 16, Township 35 North, Range 50 East, M.D.B. & M., in Eureka County, Nevada, on the 18th day of January, 1990. The monument of location is at the Northwest corner (northerly boundary) of the claim, at which point a copy of this Notice and Certificate of Location was duly posted.

The name and mailing address of the locator is:

NEMMONT GOLD COMPANY  
P.O. Box 669  
Carlin, Nevada 89822

Said locator is the proprietor of the ALAN patented mining claims and the CRAZY 8 unpatented mining claims generally located in Township 35 North, Range 50 East, Eureka County, Nevada.

The Mill Site Claim is approximately 660 feet in the North-South direction and 330 feet in the East-West direction, being the W $\frac{1}{2}$ S $\frac{1}{2}$ SW $\frac{1}{4}$ SE $\frac{1}{4}$  (legal subdivision) of the above described section. Said Mill Site Claim contains 5.0 acres, more or less.

A map of the Mill Site Claim will be recorded with the Eureka County Recorder pursuant to N.R.S. 517.040 at the time this Notice and Certificate is recorded.

DATED this 18th day of January, 1990.

SIGNATURE OF LOCATOR:  
NEMMONT GOLD COMPANY

BY: Walter J. Nelson  
(Agent)

\* \* \* \* \*

BOOK 208 PAGE 381

131613

EUREKA COUNTY, NEVADA  
M.M. REBALCANTIL RECORDER  
FILE NO. 625

90 FEB 26 AM 106

Document 601d

OFFICIAL RECORDS  
RECORDED AT THE REQUEST OF  
BOOK 208 PAGE 381

RECORDING REQUESTED BY AND RETURN TO:  
NEWMONT EXPLORATION LIMITED  
ATTENTION: KENNETH A. NELSON  
P.O. BOX 2848  
ELKO, NEVADA 89801

**NOTICE AND CERTIFICATE OF LOCATION  
MILL SITE CLAIM**

TO ALL WHOM IT MAY CONCERN:

The Undersigned hereby certifies that he, on behalf of Newmont Gold Company, has caused to be located the SHEEP No. 58 Mill Site Claim in the following quarter section: SE $\frac{1}{4}$  of Section 16, Township 35 North, Range 50 East, M.D.B. & M., in Eureka County, Nevada, on the 18th day of January, 1990. The monument of location is at the Northwest corner (northerly boundary) of the Claim, at which point a copy of this Notice and Certificate of Location was duly posted.

The name and mailing address of the locator is:

NEWMONT GOLD COMPANY  
P.O. Box 669  
Carlin, Nevada 89822

Said locator is the proprietor of the ALAN patented mining claims and the CRAZY 8 unpatented mining claims generally located in Township 35 North, Range 50 East, Eureka County, Nevada.

The Mill Site Claim is approximately 660 feet in the North-South direction and 330 feet in the East-West direction, being the E $\frac{1}{2}$ S $\frac{1}{2}$ SW $\frac{1}{4}$ SE $\frac{1}{4}$  (legal subdivision) of the above described section. Said Mill Site Claim contains 5.0 acres, more or less.

A map of the Mill Site Claim will be recorded with the Eureka County Recorder pursuant to N.R.S. 517.040 at the time this Notice and Certificate is recorded.

DATED this 18th day of January, 1990.

SIGNATURE OF LOCATOR:  
NEWMONT GOLD COMPANY

BY: *Blaine Z. [Signature]* (Agent)

\* \* \* \* \*

BOOK 208 PAGE 382

OFFICIAL RECORDS  
RECORDED AT THE REQUEST OF  
BOOK 208 PAGE 382

*Newmont Gold*

90 FEB 26 AM 106

EUREKA COUNTY, NEVADA  
M.M. REBALEATH, RECORDER  
FILE NO. 131614  
FEE \$ 6.25

131614

131615

RECORDING REQUESTED BY AND RETURN TO:  
NEWMONT EXPLORATION LIMITED  
ATTENTION: KENNETH A. NELSON  
P.O. BOX 2848  
ELKO, NEVADA 89801

NOTICE AND CERTIFICATE OF LOCATION  
MILL SITE CLAIM

TO ALL WHOM IT MAY CONCERN:

The Undersigned hereby certifies that he, on behalf of Newmont Gold Company, has caused to be located the SHEEP No. 59 Mill Site Claim in the following quarter section: SE $\frac{1}{4}$  of Section 16, Township 35 North, Range 50 East, M.D.B. & M., in Eureka County, Nevada, on the 18th day of January, 1990. The monument of location is at the Northwest corner (northerly boundary) of the Claim, at which point a copy of this Notice and Certificate of Location was duly posted.

The name and mailing address of the locator is:

NEWMONT GOLD COMPANY  
P.O. Box 669  
Carlin, Nevada 89822

Said locator is the proprietor of the ALAN patented mining claims and the CRAZY 8 unpatented mining claims generally located in Township 35 North, Range 50 East, Eureka County, Nevada.

The Mill Site Claim is approximately 660 feet in the North-South direction and 330 feet in the East-West direction, being the W $\frac{1}{2}$ SE $\frac{1}{4}$ SW $\frac{1}{4}$ SE $\frac{1}{4}$  (legal subdivision) of the above described section. Said Mill Site Claim contains 5.0 acres, more or less.

A map of the Mill Site Claim will be recorded with the Eureka County Recorder pursuant to N.R.S. 517.040 at the time this Notice and Certificate is recorded.

DATED this 18th day of January, 1990.

SIGNATURE OF LOCATOR:  
NEWMONT GOLD COMPANY

BY: Barney J. Powell  
(Agent)

131615

BOOK 208 PAGE 383

OFFICIAL RECORDS  
RECORDED AT THE REQUEST OF  
BOOK 208 PAGE 383  
Newmont Gold  
90 FEB 26 AM 1:06

EUREKA COUNTY, NEVADA  
M.N. REALEATI. RECORDER  
FILE NO. FEE \$6.25

\* \* \* \* \*

RECORDING REQUESTED BY AND RETURN TO:  
NEWMONT EXPLORATION LIMITED  
ATTENTION: KENNETH A. NELSON  
P.O. BOX 2848  
ELKO, NEVADA 89801

NOTICE AND CERTIFICATE OF LOCATION  
MILL SITE CLAIM

TO ALL WHOM IT MAY CONCERN:

The undersigned hereby certifies that he, on behalf of Newmont Gold Company, has caused to be located the SHEEP No. 60 Mill Site Claim in the following quarter section: SE $\frac{1}{4}$  of Section 16, Township 35 North, Range 50 East, M.D.B. & M., in Eureka County, Nevada, on the 18th day of January, 1990. The monument of location is at the Northwest corner (northerly boundary) of the Claim, at which point a copy of this Notice and Certificate of Location was duly posted.

The name and mailing address of the locator is:

NEWMONT GOLD COMPANY  
P.O. Box 669  
Carlin, Nevada 89822

Said locator is the proprietor of the ALAN patented mining claims and the CRAZY 8 unpatented mining claims generally located in Township 35 North, Range 50 East, Eureka County, Nevada.

The Mill Site Claim is approximately 660 feet in the North-South direction and 330 feet in the East-west direction, being the E $\frac{1}{2}$ S $\frac{1}{2}$ SW $\frac{1}{4}$ SE $\frac{1}{4}$  (legal subdivision) of the above described section. Said Mill Site Claim contains 5.0 acres, more or less.

A map of the Mill Site Claim will be recorded with the Eureka County Recorder pursuant to N.R.S. 517.040 at the time this Notice and Certificate is recorded.

DATED this 18th day of January, 1990.

SIGNATURE OF LOCATOR:  
NEWMONT GOLD COMPANY

BY: Alan T. Newmont  
(Agent)

BOOK 208 PAGE 384

\*\*\*\*\*

OFFICIAL RECORDS  
RECORDED AT THE REQUEST OF  
BOOK 208 PAGE 384

Newmont Gold

96 FEB 26 AM 106

EUREKA COUNTY, NEVADA  
M.I.N. REBAL EATI. RECORDER  
FILE NO. 131616  
FEE \$ 6.25

131616

RECORDING REQUESTED BY AND RETURN TO:  
NEWMONT EXPLORATION LIMITED  
ATTENTION: KENNETH A. NELSON  
P.O. BOX 2848  
ELKO, NEVADA 89801

NOTICE AND CERTIFICATE OF LOCATION  
MILL SITE CLAIM

TO ALL WHOM IT MAY CONCERN:

The Undersigned hereby certifies that he, on behalf of Newmont Gold Company, has caused to be located the SHEEP No. 61 MILL Site Claim in the following quarter section: SE $\frac{1}{4}$  of Section 16, Township 35 North, Range 50 East, M.D.B. & M., in Eureka County, Nevada, on the 18th day of January, 1990. The monument of location is at the Northwest corner (northerly boundary) of the Claim, at which point a copy of this Notice and Certificate of Location was duly posted.

The name and mailing address of the locator is:

NEWMONT GOLD COMPANY  
P.O. Box 669  
Carlin, Nevada 89822

Said locator is the proprietor of the ALAN patented mining claims and the CRAZY 8 unpatented mining claims generally located in Township 35 North, Range 50 East, Eureka County, Nevada.

The MILL Site Claim is approximately 660 feet in the North-South direction and 330 feet in the East-west direction, being the W $\frac{1}{2}$ S $\frac{1}{2}$ SE $\frac{1}{4}$ SE $\frac{1}{4}$  (legal subdivision) of the above described section. Said MILL Site Claim contains 5.0 acres, more or less.

A map of the MILL Site Claim will be recorded with the Eureka County Recorder pursuant to N.R.S. 517.040 at the time this Notice and Certificate is recorded.

DATED this 18th day of January, 1990.

SIGNATURE OF LOCATOR:  
NEWMONT GOLD COMPANY

BY: Alvin J. [Signature]  
(Agent)

131617

EUREKA COUNTY, NEVADA  
M.M. REBALEATI, RECORDER  
FILE NO. 925

OFFICIAL RECORDS  
RECORDED AT THE REQUEST OF  
BOOK 208 PAGE 385  
Newmont Gold  
90 FEB 26 AM 106

BOOK 208 PAGE 385

\*\*\*\*\*

131617

RECORDING REQUESTED BY AND RETURN TO:  
NEWMONT EXPLORATION LIMITED  
ATTENTION: KENNETH A. NELSON  
P.O. BOX 2848  
ELKO, NEVADA 89801

131618

NOTICE AND CERTIFICATE OF LOCATION  
MILL SITE CLAIM

TO ALL WHOM IT MAY CONCERN:

The undersigned hereby certifies that he, on behalf of Newmont Gold Company, has caused to be located the SHEEP No. 62 Mill Site Claim in the following quarter section: SE $\frac{1}{4}$  of Section 16, Township 35 North, Range 50 East, M.D.B. & M., in Eureka County, Nevada, on the 18th day of January, 1990. The monument of location is at the Northwest corner (northerly boundary) of the Claim, at which point a copy of this Notice and Certificate of Location was duly posted.

The name and mailing address of the locator is:

NEWMONT GOLD COMPANY  
P.O. Box 669  
Carlin, Nevada 89822

Said locator is the proprietor of the ALAN patented mining claims and the CRAZY 8 unpatented mining claims generally located in Township 35 North, Range 50 East, Eureka County, Nevada.

The Mill Site Claim is approximately 660 feet in the North-South direction and 330 feet in the East-West direction, being the E $\frac{1}{2}$ S $\frac{1}{2}$ SE $\frac{1}{4}$  (legal subdivision) of the above described section. Said Mill Site Claim contains 5.0 acres, more or less.

A map of the Mill Site Claim will be recorded with the Eureka County Recorder pursuant to N.R.S. 517.040 at the time this Notice and Certificate is recorded.

DATED this 18th day of January, 1990.

SIGNATURE OF LOCATOR:  
NEWMONT GOLD COMPANY

BY: *Robert J. Nelson* (Agent)

\* \* \* \* \*

131618

EUREKA COUNTY, NEVADA  
M.M. RECALCULATED RECORDER  
FILE NO. 6 25

OFFICIAL RECORDS  
RECORDED AT THE REQUEST OF  
BOOK 208 PAGE 386  
Newmont Gold  
90 FEB 26 AM 106

BOOK 208 PAGE 386



RECORDING REQUESTED BY AND RETURN TO:  
 NEMMONT EXPLORATION LIMITED  
 ATTENTION: KENNETH A. NELSON  
 P.O. BOX 2848  
 ELKO, NEVADA 89801

**NOTICE AND CERTIFICATE OF LOCATION  
 MILL SITE CLAIM**

TO ALL WHOM IT MAY CONCERN:

The undersigned hereby certifies that he, on behalf of Newmont Gold Company, has caused to be located the SHEEP No. 63 Mill Site Claim in the following quarter section: SE $\frac{1}{4}$  of Section 16, Township 35 North, Range 50 East, M.D.B. & M., in Eureka County, Nevada, on the 18th day of January, 1990. The monument of location is at the Northwest corner (northerly boundary) of the Claim, at which point a copy of this Notice and Certificate of Location was duly posted.

The name and mailing address of the locator is:

NEMMONT GOLD COMPANY  
 P.O. Box 669  
 Carlin, Nevada 89822

Said locator is the proprietor of the ALAN patented mining claims and the CRAZY 8 unpatented mining claims generally located in Township 35 North, Range 50 East, Eureka County, Nevada.

The Mill Site Claim is approximately 660 feet in the North-South direction and 330 feet in the East-West direction, being the W $\frac{1}{2}$ SE $\frac{1}{4}$ SE $\frac{1}{4}$  (legal subdivision) of the above described section. Said Mill Site Claim contains 5.0 acres, more or less.

A map of the Mill Site Claim will be recorded with the Eureka County Recorder pursuant to N.R.S. 517.040 at the time this Notice and Certificate is recorded.

DATED this 18th day of January, 1990.

SIGNATURE OF LOCATOR:  
 NEMMONT GOLD COMPANY

BY: Blaine T. Newmont  
 (Agent)

\* \* \* \* \*

BOOK 208 PAGE 387

OFFICIAL RECORDS  
 RECORDED AT THE REQUEST OF  
 BOOK 208 PAGE 387  
 Newmont Gold  
 90 FEB 26 AM 106

EUREKA COUNTY NEVADA  
 M.M. REBALLATI, RECORDER  
 FILE NO. 925

131619

131619

131620

RECORDING REQUESTED BY AND RETURN TO:  
NEWMONT EXPLORATION LIMITED  
ATTENTION: KENNETH A. NELSON  
P.O. BOX 2848  
ELKO, NEVADA 89801

NOTICE AND CERTIFICATE OF LOCATION  
MILL SITE CLAIM

TO ALL WHOM IT MAY CONCERN:

The Undersigned hereby certifies that he, on behalf of Newmont Gold Company, has caused to be located the SHEEP No. 64 Mill Site Claim in the following quarter section: SE $\frac{1}{4}$  of Section 16, Township 35 North, Range 50 East, M.D.B. & M., in Eureka County, Nevada, on the 18th day of January, 1990. The monument of location is at the Northwest corner (northerly boundary) of the Claim, at which point a copy of this Notice and Certificate of Location was duly posted.

The name and mailing address of the locator is:

NEWMONT GOLD COMPANY  
P.O. Box 669  
Carlin, Nevada 89822

Said locator is the proprietor of the ALAN patented mining claims and the CRAZY 8 unpatented mining claims generally located in Township 35 North, Range 50 East, Eureka County, Nevada.

The Mill Site Claim is approximately 660 feet in the North-South direction and 330 feet in the East-West direction, being the E $\frac{1}{4}$ SE $\frac{1}{4}$ SE $\frac{1}{4}$ SE $\frac{1}{4}$  (legal subdivision) of the above described section. Said Mill Site Claim contains 5.0 acres, more or less.

A map of the Mill Site Claim will be recorded with the Eureka County Recorder pursuant to N.R.S. 517.040 at the time this Notice and Certificate is recorded.

DATED this 18th day of January, 1990.

SIGNATURE OF LOCATOR:  
NEWMONT GOLD COMPANY

BY: *Robert J. Nelson* (Agent)

\*\*\*\*\*

131620

EUREKA COUNTY, NEVADA  
M.N. REBAL. FILE NO. 25

OFFICIAL RECORDS  
RECORDED AT THE REQUEST OF  
BOOK 208 PAGE 388  
Newmont Gold  
90 FEB 26 AM 106

BOOK 208 PAGE 388