

132146

LOCATION CERTIFICATE, LODE CLAIM

The undersigned hereby certifies that he located the A-1 lode claim in the Southwest 1/4, Section 36, Township 16 N, Range 52 E, in the Unknown mining district, Eureka County, State of Nevada, on the 26h day of March, 1990.

The name and address of the locator is Dennis S. LaPrairie acting as agent for PANOS CANADIAN INVESTMENTS, 909 510 Burrard Street, Vancouver, B.C. V6C 3A8, Canada.


The claim is 1500 feet long and 600 feet wide, and 1450 feet are claimed in a Northerly direction and 50 feet are claimed in a Southerly direction from the location monument, at which the Location Notice is posted, together with 300 feet in width on each side of the center of the lode. The general course of the lode is North-South.

The location and number of each boundary monument is as follows:

Monument No. 1 is a 4" PVC pipe stamped S.W. Cor., A-1
 Monument No. 2 is a 4" PVC pipe stamped W.S. Ctr., A-1
 Monument No. 3 is a 4" PVC pipe stamped N.W. Cor., A-1
 Monument No. 4 is a 4" PVC pipe stamped N.E. Cor., A-1
 Monument No. 5 is a 4" PVC pipe stamped E.S. Ctr., A-1
 Monument No. 6 is a 4" PVC pipe stamped S.E. Cor., A-1

The location work consisted of making a claim map as provided in NRS 517.040.

Dated and signed this 3rd day
 of April, 1990.



Dennis S. LaPrairie
 agent for PANOS CANADIAN INVESTMENTS

OFFICIAL RECORDS
 RECORDED AT THE REQUEST OF
 BOOK 209 PAGE 501
 Panos Canadian
 Investments
 EUREKA COUNTY, NEVADA
 MIN. REBAL. ENT. RECORDER
 FILE NO. 132146
 90 APR 24 11:11
 FILE NO. 132146

Recorder's Stamp

BOOK 209 PAGE 501

LOCATION CERTIFICATE, LODE CLAIM

The undersigned hereby certifies that he located the A-2 lode claim in the Southwest 1/4, Section 36, Township 16 N, Range 52 E, in the Unknown mining district, Eureka County, State of Nevada, on the 26h day of March, 1990.

The name and address of the locator is Dennis S. LaPrairie acting as agent for PANOS CANADIAN INVESTMENTS, 909 510 Burrard Street, Vancouver, B.C. V6C 3A8, Canada.


The claim is 1500 feet long and 600 feet wide, and 1450 feet are claimed in a Northerly direction and 50 feet are claimed in a Southerly direction from the location monument, at which the Location Notice is posted, together with 300 feet in width on each side of the center of the lode. The general course of the lode is North-South.

The location and number of each boundary monument is as follows:

Monument No. 1 is a 4" PVC pipe stamped S.W. Cor., A-2
 Monument No. 2 is a 4" PVC pipe stamped W.S. Ctr., A-2
 Monument No. 3 is a 4" PVC pipe stamped N.W. Cor., A-2
 Monument No. 4 is a 4" PVC pipe stamped N.E. Cor., A-2
 Monument No. 5 is a 4" PVC pipe stamped E.S. Ctr., A-2
 Monument No. 6 is a 4" PVC pipe stamped S.E. Cor., A-2

The location work consisted of making a claim map as provided in NRS 517.040.

Dated and signed this 3rd day
 of April, 1990.



Dennis S. LaPrairie
 agent for PANOS CANADIAN INVESTMENTS

132147

OFFICIAL RECORDS
 RECORDED AT THE REQUEST OF
 BOOK 209 PAGE 502
 90 APR 24 11:11
 Panos Canadian
 Investments
 EUREKA COUNTY, NEVADA
 MIN. RECLAMATION RECORDER
 FILE NO. 625

Recorder's Stamp

LOCATION CERTIFICATE, LODGE CLAIM

The undersigned hereby certifies that he located the A-3 lode claim in the Northwest 1/4, Section 36, Township 16 N, Range 52 E, in the Unknown mining district, Eureka County, State of Nevada, on the 26th day of March, 1990.

The name and address of the locator is Dennis S. LaPrairie acting as agent for PANOS CANADIAN INVESTMENTS, 909 510 Burrard Street, Vancouver, B.C. V6C 3A8, Canada.


The claim is 1500 feet long and 600 feet wide, and 1450 feet are claimed in a Northerly direction and 50 feet are claimed in a Southerly direction from the location monument, at which the Location Notice is posted, together with 300 feet in width on each side of the center of the lode. The general course of the lode is North-South.

The location and number of each boundary monument is as follows:

Monument No. 1 is a 4" PVC pipe stamped S.W. Cor., A-3
 Monument No. 2 is a 4" PVC pipe stamped W.S. Ctr., A-3
 Monument No. 3 is a 4" PVC pipe stamped N.W. Cor., A-3
 Monument No. 4 is a 4" PVC pipe stamped N.E. Cor., A-3
 Monument No. 5 is a 4" PVC pipe stamped E.S. Ctr., A-3
 Monument No. 6 is a 4" PVC pipe stamped S.E. Cor., A-3

The location work consisted of making a claim map as provided in NRS 517.040.

Dated and signed this 3rd day
 of April, 1990.



Dennis S. LaPrairie
 agent for PANOS CANADIAN INVESTMENTS

132148

Recorder's Stamp

BOOK 208 PAGE 503

OFFICIAL RECORDS
 RECORDED AT THE REQUEST OF
 BOOK 209 PAGE 603
 Panos Canadian
 Investments
 EUREKA COUNTY, NEVADA
 M. HEDALEATI, RECORDER
 FILE NO. 90 APR 24 11:11
 FEE \$6.25

LOCATION CERTIFICATE, LODE CLAIM

The undersigned hereby certifies that he located the A-4 lode claim in the Northwest 1/4, Section 36, Township 16 N, Range 52 E, in the Unknown mining district, Eureka County, State of Nevada, on the 26th day of March, 1990.

The name and address of the locator is Dennis S. LaPrairie acting as agent for PANOS CANADIAN INVESTMENTS, 909 510 Burrard Street, Vancouver, B.C. V6C 3A8, Canada.

The claim is 1500 feet long and 600 feet wide, and 1450 feet are claimed in a Northerly direction and 50 feet are claimed in a Southerly direction from the location monument, at which the Location Notice is posted, together with 300 feet in width on each side of the center of the lode. The general course of the lode is North-South.

The location and number of each boundary monument is as follows:

Monument No. 1 is a 4" PVC pipe stamped S.W. Cor., A-4
 Monument No. 2 is a 4" PVC pipe stamped W.S. Ctr., A-4
 Monument No. 3 is a 4" PVC pipe stamped N.W. Cor., A-4
 Monument No. 4 is a 4" PVC pipe stamped N.E. Cor., A-4
 Monument No. 5 is a 4" PVC pipe stamped E.S. Ctr., A-4
 Monument No. 6 is a 4" PVC pipe stamped S.E. Cor., A-4

The location work consisted of making a claim map as provided in NRS 517.040.

Dated and signed this 3rd day
 of April, 1990.



Dennis S. LaPrairie
 agent for PANOS CANADIAN INVESTMENTS

OFFICIAL RECORDS
 RECORDED AT THE REQUEST OF
 BOOK 209 PAGE 504
 90 APR 24 AM 11:11
 Panos Canadian
 Investments
 EUREKA COUNTY, NEVADA
 MIN. RECL. ENTL. RECORDER
 FILE NO. 132149
 6-25

Recorder's Stamp

132150
LOCATION CERTIFICATE, LODE CLAIM

The undersigned hereby certifies that he located the A-5 lode claim in the Northwest 1/4, Section 36, Township 16 N, Range 52 E, in the Unknown mining district, Eureka County, State of Nevada, on the 26th day of March, 1990.

The name and address of the locator is Dennis S. LaPrairie acting as agent for PANOS CANADIAN INVESTMENTS, 909 510 Burrard Street, Vancouver, B.C. V6C 3A8, Canada.

The claim is 1500 feet long and 600 feet wide, and 1450 feet are claimed in a Northerly direction and 50 feet are claimed in a Southerly direction from the location monument, at which the Location Notice is posted, together with 300 feet in width on each side of the center of the lode. The general course of the lode is North-South.

The location and number of each boundary monument is as follows:

Monument No. 1 is a 4" PVC pipe stamped S.W. Cor., A-5
Monument No. 2 is a 4" PVC pipe stamped W.S. Ctr., A-5
Monument No. 3 is a 4" PVC pipe stamped N.W. Cor., A-5
Monument No. 4 is a 4" PVC pipe stamped N.E. Cor., A-5
Monument No. 5 is a 4" PVC pipe stamped E.S. Ctr., A-5
Monument No. 6 is a 4" PVC pipe stamped S.E. Cor., A-5

The location work consisted of making a claim map as provided in NRS 517.040.

Dated and signed this 3rd day
of April, 1990.



Dennis S. LaPrairie
agent for PANOS CANADIAN INVESTMENTS

132150

OFFICIAL RECORDS
RECORDED AT THE REQUEST OF
BOOK 209 PAGE 505
Canadian Investments
90 APR 24 AM 11:11
EUREKA COUNTY, NEVADA
M.N. REDEVELOPMENT, RECORDER
FILE NO. FEE \$ 25

Recorder's Stamp

LOCATION CERTIFICATE, LODE CLAIM

The undersigned hereby certifies that he located the A-6 lode claim in the Northwest 1/4, Section 36, Township 16 N, Range 52 E, in the Unknown mining district, Eureka County, State of Nevada, on the 26th day of March, 1990.

The name and address of the locator is Dennis S. LaPrairie acting as agent for PANOS CANADIAN INVESTMENTS, 909 510 Burrard Street, Vancouver, B.C. V6C 3A8, Canada.


The claim is 1500 feet long and 600 feet wide, and 1450 feet are claimed in a Northerly direction and 50 feet are claimed in a Southerly direction from the location monument, at which the Location Notice is posted, together with 300 feet in width on each side of the center of the lode. The general course of the lode is North-South.

The location and number of each boundary monument is as follows:

Monument No. 1 is a 4" PVC pipe stamped S.W. Cor., A-6
 Monument No. 2 is a 4" PVC pipe stamped W.S. Ctr., A-6
 Monument No. 3 is a 4" PVC pipe stamped N.W. Cor., A-6
 Monument No. 4 is a 4" PVC pipe stamped N.E. Cor., A-6
 Monument No. 5 is a 4" PVC pipe stamped E.S. Ctr., A-6
 Monument No. 6 is a 4" PVC pipe stamped S.E. Cor., A-6

The location work consisted of making a claim map as provided in NRS 517.040.

Dated and signed this 3rd day
 of April, 1990.



Dennis S. LaPrairie
 agent for PANOS CANADIAN INVESTMENTS

OFFICIAL RECORDS
 RECORDED AT THE REQUEST OF
 BOOK 209 PAGE 506
 90 APR 24 AM 11:11
 Panos Canadian
 Investments
 EUREKA COUNTY, NEVADA
 M. NEBALENT, RECORDER
 FEE \$6.25
 132151

Recorder's Stamp

LOCATION CERTIFICATE, LODE CLAIM

The undersigned hereby certifies that he located the A-7 lode claim in the Southwest 1/4, Section 25, Township 16 N, Range 52 E, in the Unknown mining district, Eureka County, State of Nevada, on the 26th day of March, 1990.

The name and address of the locator is Dennis S. LaPrairie acting as agent for PANOS CANADIAN INVESTMENTS, 909 510 Burrard Street, Vancouver, B.C. V6C 3A8, Canada.

The claim is 1500 feet long and 600 feet wide, and 1450 feet are claimed in a Northerly direction and 50 feet are claimed in a Southerly direction from the location monument, at which the Location Notice is posted, together with 300 feet in width on each side of the center of the lode. The general course of the lode is North-South.

The location and number of each boundary monument is as follows:

Monument No. 1 is a 4" PVC pipe stamped S.W. Cor., A-7
 Monument No. 2 is a 4" PVC pipe stamped W.S. Ctr., A-7
 Monument No. 3 is a 4" PVC pipe stamped N.W. Cor., A-7
 Monument No. 4 is a 4" PVC pipe stamped N.E. Cor., A-7
 Monument No. 5 is a 4" PVC pipe stamped E.S. Ctr., A-7
 Monument No. 6 is a 4" PVC pipe stamped S.E. Cor., A-7

The location work consisted of making a claim map as provided in NRS 517.040.

Dated and signed this 3rd day
 of April, 1990.



Dennis S. LaPrairie
 agent for PANOS CANADIAN INVESTMENTS

132152

OFFICIAL RECORDS
 RECORDED AT THE REQUEST OF
 BOOK 209 PAGE 507
 90 APR 24 11:11
 Panos Canadian
 Investments
 EUREKA COUNTY, NEVADA
 MINERAL RIGHTS RECORDER
 FILE NO. 625

Recorder's Stamp

LOCATION CERTIFICATE, LODE CLAIM

The undersigned hereby certifies that he located the A-8 lode claim in the Southwest 1/4, Section 25, Township 16 N, Range 52 E, in the Unknown mining district, Eureka County, State of Nevada, on the 26th day of March, 1990.

The name and address of the locator is Dennis S. LaPrairie acting as agent for PANOS CANADIAN INVESTMENTS, 909 510 Burrard Street, Vancouver, B.C. V6C 3A8, Canada.

The claim is 1500 feet long and 600 feet wide, and 1450 feet are claimed in a Northerly direction and 50 feet are claimed in a Southerly direction from the location monument, at which the Location Notice is posted, together with 300 feet in width on each side of the center of the lode. The general course of the lode is North-South.

The location and number of each boundary monument is as follows:

Monument No. 1 is a 4" PVC pipe stamped S.W. Cor., A-8
 Monument No. 2 is a 4" PVC pipe stamped W.S. Ctr., A-8
 Monument No. 3 is a 4" PVC pipe stamped N.W. Cor., A-8
 Monument No. 4 is a 4" PVC pipe stamped N.E. Cor., A-8
 Monument No. 5 is a 4" PVC pipe stamped E.S. Ctr., A-8
 Monument No. 6 is a 4" PVC pipe stamped S.E. Cor., A-8

The location work consisted of making a claim map as provided in NRS 517.040.

Dated and signed this 31st day
 of April, 1990.



Dennis S. LaPrairie
 agent for PANOS CANADIAN INVESTMENTS

OFFICIAL RECORDS
 RECORDED AT THE REQUEST OF
 BOOK 209 PAGE 508
 90 APR 24 11:11
 Panos Canadian
 Investments
 EUREKA COUNTY, NEVADA
 MIN. RECLAM. RECORDER
 FILE NO. 132153
 FEE \$35
 Recorder's Stamp

132154
LOCATION CERTIFICATE, LODE CLAIM

The undersigned hereby certifies that he located the A-9 lode claim in the Southwest 1/4, Section 25, Township 16 N, Range 52 E, in the Unknown mining district, Eureka County, State of Nevada, on the 26th day of March, 1990.

The name and address of the locator is Dennis S. LaPrairie acting as agent for PANOS CANADIAN INVESTMENTS, 909 510 Burrard Street, Vancouver, B.C. V6C 3A8, Canada.

The claim is 1500 feet long and 600 feet wide, and 1450 feet are claimed in a Northerly direction and 50 feet are claimed in a Southerly direction from the location monument, at which the Location Notice is posted, together with 300 feet in width on each side of the center of the lode. The general course of the lode is North-South.

The location and number of each boundary monument is as follows:

Monument No. 1 is a 4" PVC pipe stamped S.W. Cor., A-9
Monument No. 2 is a 4" PVC pipe stamped W.S. Ctr., A-9
Monument No. 3 is a 4" PVC pipe stamped N.W. Cor., A-9
Monument No. 4 is a 4" PVC pipe stamped N.E. Cor., A-9
Monument No. 5 is a 4" PVC pipe stamped E.S. Ctr., A-9
Monument No. 6 is a 4" PVC pipe stamped S.E. Cor., A-9

The location work consisted of making a claim map as provided in NRS 517.040.

Dated and signed this 3rd day
of April, 1990.



Dennis S. LaPrairie
agent for PANOS CANADIAN INVESTMENTS

OFFICIAL RECORDS
RECORDED AT THE REQUEST OF
BOOK 209 PAGE 509
Panos Canadian Investments
90 APR 24 AM 1:11
EUREKA COUNTY, NEVADA
M. H. REBALENTI, RECORDER
FILE NO. 132154
FEE \$25

Recorder's Stamp

132155
LOCATION CERTIFICATE, LODE CLAIM

The undersigned hereby certifies that he located the A-10 lode claim in the Southeast 1/4, Section 26, Township 16 N, Range 52 E, in the Unknown mining district, Eureka County, State of Nevada, on the 26h day of March, 1990.

The name and address of the locator is Dennis S. LaPrairie acting as agent for PANOS CANADIAN INVESTMENTS, 909 510 Burrard Street, Vancouver, B.C. V6C 3A8, Canada.

The claim is 1500 feet long and 600 feet wide, and 1450 feet are claimed in a Northerly direction and 50 feet are claimed in a Southerly direction from the location monument, at which the Location Notice is posted, together with 300 feet in width on each side of the center of the lode. The general course of the lode is North-South.

The location and number of each boundary monument is as follows:

Monument No. 1 is a 4" PVC pipe stamped S.W. Cor., A-10
Monument No. 2 is a 4" PVC pipe stamped W.S. Ctr., A-10
Monument No. 3 is a 4" PVC pipe stamped N.W. Cor., A-10
Monument No. 4 is a 4" PVC pipe stamped N.E. Cor., A-10
Monument No. 5 is a 4" PVC pipe stamped E.S. Ctr., A-10
Monument No. 6 is a 4" PVC pipe stamped S.E. Cor., A-10

The location work consisted of making a claim map as provided in NRS 517.040.

Dated and signed this 3rd day
of April, 1990.



Dennis S. LaPrairie
agent for PANOS CANADIAN INVESTMENTS

OFFICIAL RECORDS
RECORDED AT THE REQUEST OF
BOOK 209 PAGE 510
Panos Canadian
Investments
90 NR 24 M1:11
EUREKA COUNTY, NEVADA
MIL. REBALANCE RECORDER
FILE NO. 625
132155

Recorder's Stamp