

LODE MINING CLAIM - LOCATION CERTIFICATE

132194

TO WHOM IT MAY CONCERN: Please take notice that a lode mining claim was located as set forth below:

1. Name of this claim is **MM-170**
2. Said claim is situated in, Township 18 North, Range 53 East, Section(s) **SW 14 7** from the M.D. Base and Meridian.
3. Said claims were originally located on the day of April 1990, on which date a notice of location was posted.
4. The locator hereby locates and claims 1500 linear feet of this vein or lode, together with 300 linear feet on each side of this vein or lode including all extralateral rights allowed by law.
General course of this vein or lode is north-south.
5. Beginning at the discovery monument, at which point this notice is posted, I hereby claim 750 linear feet in a north direction and 750 feet linear feet in a south direction.
6. Location of the discovery monument with reference to a permanent monument is as follows; From the SW corner of Section 6, Township 18 North, Range 53 East, South 300 feet thence East 300 feet.
7. Claim boundaries are defined and can be readily traced on the ground. Discovery monuments, corners and side centers are marked by 3/4" or 4" white P.V.C. pipe 4' in length. All posts contain designated markings.
8. This lode claim is held for all valuable minerals contained therein and it is the express intention of said locator to explore and develop this lode claim.
9. The locator(s) declare that they are citizens of the United States and subject to claim location rights appertaining thereto.
10. Name and address of locator(s),

MERLIN MINING COMPANY
American Towers Plaza
46 West 300 South, Suite 200
Salt Lake City, Utah 84101

11. Signature,


Joseph Owens as Agent for Merlin Mining Company
RECORDING REQUESTED BY

Joseph Owens

13.

WHEN RECORDED MAIL TO

Joseph Owens
1005 West 820 North
Provo, Utah 84601

14.

COUNTY AND B.L.M. RECORDATION DATA

UTAH COUNTY, UTAH
FILE NO. 132194
FILE 25

RECORDED IN THE RECORDS OF THE COUNTY CLERK OF UTAH
30 May 1 1991 P 3:27
Joseph Owens

BOOK 2 | 0 PAGE 001

LODE MINING CLAIM - LOCATION CERTIFICATE

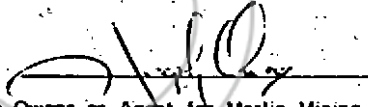
132195

TO WHOM IT MAY CONCERN: Please take notice that a lode mining claim was located as set forth below:

- Name of this claim is **MM-171**
- Said claim is situated in, Township 18 North, Range 53 East, Section(s) **SW 1/4 7** from the M.D. Base and Meridian.
- Said claims were originally located on the day of April 1990, on which date a notice of location was posted.
- The locator hereby locates and claims 1500 linear feet of this vein or lode, together with 300 linear feet on each side of this vein or lode including all extralateral rights allowed by law.
General course of this vein or lode is north-south.
- Beginning at the discovery monument, at which point this notice is posted, I hereby claim 750 linear feet in a north direction and 750 feet linear feet in a south direction.
- Location of the discovery monument with reference to a permanent monument is as follows: From the SW corner of Section 6, Township 18 North, Range 53 East, South **900** feet thence East **900** feet.
- Claim boundaries are defined and can be readily traced on the ground. Discovery monuments, corners and side centers are marked by 3 1/2" or 4" white P.V.C. pipe 4' in length. All posts contain designated markings.
- This lode claim is held for all valuable minerals contained therein and it is the express intention of said locator to explore and develop this lode claim.
- The locator(s) declare that they are citizens of the United States and subject to claim location rights appertaining thereto.
- Name and address of locator(s),

MERLIN MINING COMPANY
American Towers Plaza
46 West 300 South, Suite 200
Salt Lake City, Utah 84101

11. Signature,


Joseph Owens as Agent for Merlin Mining Company

12.

RECORDING REQUESTED BY

Joseph Owens

13.

WHEN RECORDED MAIL TO

Joseph Owens
1005 West 820 North
Provo, Utah 84601

14.

COUNTY AND B.L.M. RECORDATION DATA

132195

CURIA COUNTY, UTAH
FILE NO. 132195
MAY 1 1990

OFFICIAL RECORDS
RECORDED AT THE OFFICE OF
COUNTY CLERK
CURIA COUNTY, UTAH
MAY 1 1990
Joseph Owens

BOOK 210 PAGE 002

LODE MINING CLAIM - LOCATION CERTIFICATE

132196

TO WHOM IT MAY CONCERN: Please take notice that a lode mining claim

was located as set forth below:

1. Name of this claim is **MM-172**
2. Said claim is situated in, Township 18 North, Range 53 East, Section(s) **6 1/2 7** from the M.D. Base and Meridian.
3. Said claims were originally located on the day of April 1990, on which date a notice of location was posted.
4. The locator hereby locates and claims 1500 linear feet of this vein or lode, together with 300 linear feet on each side of this vein or lode including all extralateral rights allowed by law. General course of this vein or lode is north-south.
5. Beginning at the discovery monument, at which point this notice is posted, I hereby claim 750 linear feet in a north direction and 750 feet linear feet in a south direction.
6. Location of the discovery monument with reference to a permanent monument is as follows: From the SW corner of Section 6, Township 18 North, Range 53 East, South 7880 feet thence East 1500 feet.
7. Claim boundaries are defined and can be readily traced on the ground. Discovery monuments, corners and side centers are marked by 3 1/2" or 4" white P.V.C. pipe 4' in length. All posts contain designated markings.
8. This lode claim is held for all valuable minerals contained therein and it is the express intention of said locator to explore and develop this lode claim.
9. The locator(s) declare that they are citizens of the United States and subject to claim location rights appertaining thereto.
10. Name and address of locator(s),

MERLIN MINING COMPANY
American Towers Plaza
46 West 300 South, Suite 200
Salt Lake City, Utah 84101

11. Signature,


Joseph Owens as Agent for Merlin Mining Company

12.

RECORDING REQUESTED BY

Joseph Owens

13.

WHEN RECORDED MAIL TO

Joseph Owens
1005 West 820 North
Provo, Utah 84601

14.

COUNTY AND B.L.M. RECORDATION DATA

FOR A COUNTY RECORD
FOR REBALANCE RECORD
132196
6 25
SPECIAL RECORD
BOOK 210 PAGE 003
SEARCHED
INDEXED
MAY 1 1991

BOOK 210 PAGE 003

LODE MINING CLAIM - LOCATION CERTIFICATE


132197

TO WHOM IT MAY CONCERN: Please take notice that a lode mining claim was located as set forth below:

1. Name of this claim is **MM-173**
2. Said claim is situated in, Township 18 North, Range 53 East, Section(s) **SW 1/4 7** from the M.D. Base and Meridian.
3. Said claims were originally located on the day of April 1990, on which date a notice of location was posted.
4. The locator hereby locates and claims 1500 linear feet of this vein or lode, together with 300 linear feet on each side of this vein or lode including all extralateral rights allowed by law.
General course of this vein or lode is north-south.
5. Beginning at the discovery monument, at which point this notice is posted, I hereby claim 750 linear feet in a north direction and 750 feet linear feet in a south direction.
6. Location of the discovery monument with reference to a permanent monument is as follows: From the SW corner of Section 6, Township 18 North, Range 53 East, South 800 feet thence East 200 feet.
7. Claim boundaries are defined and can be readily traced on the ground. Discovery monuments, corners and side centers are marked by 3 1/2" or 4" white P.V.C. pipe 4" in length. All posts contain designated markings.
8. This lode claim is held for all valuable minerals contained therein and it is the express intention of said locator to explore and develop this lode claim.
9. The locator(s) declare that they are citizens of the United States and subject to claim location rights appertaining thereto.
10. Name and address of locator(s),

MERLIN MINING COMPANY
American Towers Plaza
46 West 300 South, Suite 200
Salt Lake City, Utah 84101

11. Signature,



Joseph Owens as Agent for Merlin Mining Company
RECORDING REQUESTED BY

12.

Joseph Owens

13.

WHEN RECORDED MAIL TO

Joseph Owens
1005 West 820 North
Provo, Utah 84601

14.

COUNTY AND B.L.M. RECORDATION DATA

LENA COUNTY RECORDS
M. R. BALLANTINE, CLERK
FILE NO. 132197
6-25

OFFICIAL RECORDS
RECORDED AT THE REQUEST OF
BOOK 210 PAGE 004
Joseph Owens
30 May 1 1991

BOOK 210 PAGE 004

LODE MINING CLAIM - LOCATION CERTIFICATE

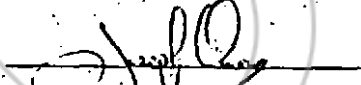
132198

TO WHOM IT MAY CONCERN: Please take notice that a lode mining claim was located as set forth below:

1. Name of this claim is **MM-174**
2. Said claim is situated in, Township 18 North, Range 53 East, Section(s) **SW1/4, SE1/4, 7** from the M.D. Base and Meridian.
3. Said claims were originally located on the day of April 1990, on which date a notice of location was posted.
4. The locator hereby locates and claims 1500 linear feet of this vein or lode, together with 300 linear feet on each side of this vein or lode including all extralateral rights allowed by law.
General course of this vein or lode is north-south.
5. Beginning at the discovery monument, at which point this notice is posted, I hereby claim 750 linear feet in a north direction and 750 feet linear feet in a south direction.
6. Location of the discovery monument with reference to a permanent monument is as follows; From the SW corner of Section 6, Township 18 North, Range 53 East, South 3800 feet thence East 2700 feet.
7. Claim boundaries are defined and can be readily traced on the ground. Discovery monuments, corners and side centers are marked by 3 1/2" or 4" white P.V.C. pipe 4' in length. All posts contain designated markings.
8. This lode claim is held for all valuable minerals contained therein and it is the express intention of said locator to explore and develop this lode claim.
9. The locator(s) declare that they are citizens of the United States and subject to claim location rights appertaining thereto.
10. Name and address of locator(s),

MERLIN MINING COMPANY
American Towers Plaza
46 West 300 South, Suite 200
Salt Lake City, Utah 84101

11. Signature,


Joseph Owens as Agent for Merlin Mining Company

12.

RECORDING REQUESTED BY

Joseph Owens

13.

WHEN RECORDED MAIL TO

Joseph Owens
1005 West 820 North
Provo, Utah 84601.

14.

COUNTY AND B.L.M. RECORDATION DATA

UTAH COUNTY RECORDS
M.M. RECORDED
FILE NO. 132198
FEB 25 1990

OFFICE OF COUNTY CLERK
RECORDS AT THE REQUEST OF
BOOK 210 PAGE 005
30 May 1990
Gordon C. Curren

BOOK 210 PAGE 005

LODE MINING CLAIM - LOCATION CERTIFICATE

132199

TO WHOM IT MAY CONCERN: Please take notice that a lode mining claim

was located as set forth below:

1. Name of this claim is **MM-175**
2. Said claim is situated in, Township 18 North, Range 53 East, Section(s) **SE1A, 7** from the M.D. Base and Meridian.
3. Said claims were originally located on the day of April 1990, on which date a notice of location was posted.
4. The locator hereby locates and claims 1500 linear feet of this vein or lode, together with 300 linear feet on each side of this vein or lode including all extralateral rights allowed by law. General course of this vein or lode is north-south.
5. Beginning at the discovery monument, at which point this notice is posted, I hereby claim 750 linear feet in a north direction and 750 feet linear feet in a south direction.
6. Location of the discovery monument with reference to a permanent monument is as follows: From the SW corner of Section 6, Township 18 North, Range 53 East, South ~~3880~~ feet thence East ~~3300~~ feet.
7. Claim boundaries are defined and can be readily traced on the ground. Discovery monuments, corners and side centers are marked by 3½" or 4" white P.V.C. pipe 4' in length. All posts contain designated markings.
8. This lode claim is held for all valuable minerals contained therein and it is the express intention of said locator to explore and develop this lode claim.
9. The locator(s) declare that they are citizens of the United States and subject to claim location rights appertaining thereto.
10. Name and address of locator(s),

MERLIN MINING COMPANY
American Towers Plaza
46 West 300 South, Suite 200
Salt Lake City, Utah 84101

11. Signature,



Joseph Owens as Agent for Merlin Mining Company

12.

RECORDING REQUESTED BY

Joseph Owens

13.

WHEN RECORDED MAIL TO

Joseph Owens
1005 West 820 North
Provo, Utah 84601

14.

COUNTY AND B.L.M. RECORDATION DATA

OFFICIAL RECORD
RECORDED AT THE REGISTER
BOOK 210 PAGE 006
50 May 1 1991
Joseph Owens
FILE # 625

BOOK 210 PAGE 006

LODE MINING CLAIM - LOCATION CERTIFICATE

132200


TO WHOM IT MAY CONCERN: Please take notice that a lode mining claim

was located as set forth below:

1. Name of this claim is **MM-176**
2. Said claim is situated in, Township 18 North, Range 53 East, Section(s) **SE 1/4 7** from the M.D. Base and Meridian.
3. Said claims were originally located on the day of April 1990, on which date a notice of location was posted.
4. The locator hereby locates and claims 1500 linear feet of this vein or lode, together with 300 linear feet on each side of this vein or lode including all extralateral rights allowed by law.
General course of this vein or lode is north-south.
5. Beginning at the discovery monument, at which point this notice is posted, I hereby claim 750 linear feet in a north direction and 750 feet linear feet in a south direction.
6. Location of the discovery monument with reference to a permanent monument is as follows: From the SW corner of Section 6, Township 18 North, Range 53 East, South ~~380~~ feet thence East 3900 feet.
7. Claim boundaries are defined and can be readily traced on the ground. Discovery monuments, corners and side centers are marked by 3 1/2" or 4" white P.V.C. pipe 4' in length. All posts contain designated markings.
8. This lode claim is held for all valuable minerals contained therein and it is the express intention of said locator to explore and develop this lode claim.
9. The locator(s) declare that they are citizens of the United States and subject to claim location rights appertaining thereto.
10. Name and address of locator(s),

MERLIN MINING COMPANY
American Towers Plaza
46 West 300 South, Suite 200
Salt Lake City, Utah 84101

11. Signature,



Joseph Owens as Agent for Merlin Mining Company
RECORDING REQUESTED BY

12.

Joseph Owens

13.

WHEN RECORDED MAIL TO

Joseph Owens
1005 West 820 North
Provo, Utah 84601

14.

COUNTY AND B.L.M. RECORDATION DATA

OFFICIAL RECORDS
RECORDED IN THE RECORDS OF
BOOK 210
PAGE 007
Joseph Owens
9/13/91 P328
-FURTHER COPY SENT TO BLM
-BY REBALANCE RECORDATION
FILE NO. 132200
FEE \$ 6.25

BOOK 210 PAGE 007

LODE MINING CLAIM - LOCATION CERTIFICATE

132201

TO WHOM IT MAY CONCERN: Please take notice that a lode mining claim

was located as set forth below:

1. Name of this claim is **MM-177**
2. Said claim is situated in Township 18 North, Range 53 East, Section(s) **SE 1/4-7** from the M.D. Base and Meridian.
3. Said claims were originally located on the day of April 1990, on which date a notice of location was posted.
4. The locator hereby locates and claims 1500 linear feet of this vein or lode, together with 300 linear feet on each side of this vein or lode including all extralateral rights allowed by law. General course of this vein or lode is north-south.
5. Beginning at the discovery monument, at which point this notice is posted, I hereby claim 750 linear feet in a north direction and 750 feet linear feet in a south direction.
6. Location of the discovery monument with reference to a permanent monument is as follows: From the SW corner of Section 6, Township 18 North, Range 53 East, South 388 feet thence East 450 feet.
7. Claim boundaries are defined and can be readily traced on the ground. Discovery monuments, corners and side centers are marked by 3 1/2" or 4" white P.V.C. pipe 4' in length. All posts contain designated markings.
8. This lode claim is held for all valuable minerals contained therein and it is the express intention of said locator to explore and develop this lode claim.
9. The locator(s) declare that they are citizens of the United States and subject to claim location rights appertaining thereto.
10. Name and address of locator(s),

MERLIN MINING COMPANY
American Towers Plaza
46 West 300 South, Suite 200
Salt Lake City, Utah 84101

11. Signature,



Joseph Owens as Agent for Merlin Mining Company
RECORDING REQUESTED BY.

12.

Joseph Owens

13.

WHEN RECORDED MAIL TO

Joseph Owens
1005 West 820 North
Provo, Utah 84601

14.

COUNTY AND B.L.M. RECORDATION DATA

OFFICIAL RECORD
BOOK 210 PAGE 008
RECORDED AT THE REQUEST OF
Joseph Owens
30 May 1990 P 3:28
UTAH COUNTY RECORDS
M.M. RECORDATION FILE # 132201

LODE MINING CLAIM - LOCATION CERTIFICATE

132202

TO WHOM IT MAY CONCERN: Please take notice that a lode mining claim was located as set forth below:

1. Name of this claim is **MM-178**
2. Said claim is situated in Township 18 North, Range 53 East, Section(s) **SE 1/4 - 7** from the M.D. Base and Meridian.
3. Said claims were originally located on the day of April 1990, on which date a notice of location was posted.
4. The locator hereby locates and claims 1500 linear feet of this vein or lode, together with 300 linear feet on each side of this vein or lode including all extralateral rights allowed by law. General course of this vein or lode is north-south.
5. Beginning at the discovery monument, at which point this notice is posted, I hereby claim 750 linear feet in a north direction and 750 feet linear feet in a south direction.
6. Location of the discovery monument with reference to a permanent monument is as follows: From the SW corner of Section 6, Township 18 North, Range 53 East, South 3880 feet thence East 5100 feet.
7. Claim boundaries are defined and can be readily traced on the ground. Discovery monuments, corners and side centers are marked by 3 1/2" or 4" white P.V.C. pipe 4' in length. All posts contain designated markings.
8. This lode claim is held for all valuable minerals contained therein and it is the express intention of said locator to explore and develop this lode claim.
9. The locator(s) declare that they are citizens of the United States and subject to claim location rights appertaining thereto.
10. Name and address of locator(s),

MERLIN MINING COMPANY
American Towers Plaza
46 West 300 South, Suite 200
Salt Lake City, Utah 84101

11. Signature,


Joseph Owens as Agent for Merlin Mining Company

12.

RECORDING REQUESTED BY

Joseph Owens

13.

WHEN RECORDED MAIL TO

Joseph Owens
1005 West 820 North
Provo, Utah 84601

14.

COUNTY AND BLM. RECORDATION DATA

132202
BLM. COUNTY, UTAH
FILE NO. 629
OFFICIAL RECORDS
RECORDED IN THE OFFICE OF
BOOK 210 PAGE 009
Joseph Owens
May 1 1990 P328

LODE MINING CLAIM - LOCATION CERTIFICATE

132203

TO WHOM IT MAY CONCERN: Please take notice that a lode mining claim was located as set forth below:

1. Name of this claim is **MM-179**.
2. Said claim is situated in . . . Township 18 North, Range 53 East, Section(s) **NE 1/4, SE 1/4, 7** from the M.D. Base and Meridian.
3. Said claims were originally located on the . . . day of April, 1990, on which date a notice of location was posted.
4. The locator hereby locates and claims 1500 linear feet of this vein or lode, together with 300 linear feet on each side of this vein or lode including all extralateral rights allowed by law. General course of this vein or lode is north-south.
5. Beginning at the discovery monument, at which point this notice is posted, I hereby claim 750 linear feet in a north direction and 750 feet linear feet in a south direction.
6. Location of the discovery monument with reference to a permanent monument is as follows: From the SW corner of Section 6, Township 18 North, Range 53 East, South **2380** feet thence East **5100** feet.
7. Claim boundaries are defined and can be readily traced on the ground. Discovery monuments, corners and side centers are marked by 3 1/2" or 4" white P.V.C. pipe 4' in length. All posts contain designated markings.
8. This lode claim is held for all valuable minerals contained therein and it is the express intention of said locator to explore and develop this lode claim.
9. The locator(s) declare that they are citizens of the United States and subject to claim location rights appertaining thereto.
10. Name and address of locator(s),

MERLIN MINING COMPANY
American Towers Plaza
46 West 300 South, Suite 200
Salt Lake City, Utah 84101

11. Signature,



Joseph Owens as Agent for Merlin Mining Company
RECORDING REQUESTED BY

12.

Joseph Owens

13.

WHEN RECORDED MAIL TO

Joseph Owens
1005 West 820 North
Provo, Utah 84601

14.

COUNTY AND U.L.M. RECORDATION DATA

132203

CLERK & COUNTY RECORDER
BY: [Signature] FILE NO. 6-25

OFFICIAL RECORDS
RECORDED AT THE REQUEST OF
BOOK 210 PAGE 10
Joseph Owens
30 May 1990 P 328

LODE MINING CLAIM - LOCATION CERTIFICATE

132204

TO WHOM IT MAY CONCERN: Please take notice that a lode mining claim was located as set forth below:

1. Name of this claim is **MM-180**
2. Said claim is situated in, Township 18 North, Range 53 East, Section(s) **NE 1/4, SE 1/4, 7** from the M.D. Base and Meridian.
3. Said claims were originally located on the day of April 1990, on which date a notice of location was posted.
4. The locator hereby locates and claims 1500 linear feet of this vein or lode, together with 300 linear feet on each side of this vein or lode including all extralateral rights allowed by law.
General course of this vein or lode is north-south.
5. Beginning at the discovery monument, at which point this notice is posted, I hereby claim 750 linear feet in a north direction and 750 feet linear feet in a south direction.
6. Location of the discovery monument with reference to a permanent monument is as follows: From the SW corner of Section 6, Township 18 North, Range 53 East, South 238.0 feet thence East 4500 feet.
7. Claim boundaries are defined and can be readily traced on the ground. Discovery monuments, corners and side centers are marked by 3/4" or 4" white P.V.C. pipe 4' in length. All posts contain designated markings.
8. This lode claim is held for all valuable minerals contained therein and it is the express intention of said locator to explore and develop this lode claim.
9. The locator(s) declare that they are citizens of the United States and subject to claim location rights appertaining thereto.
10. Name and address of locator(s),

MERLIN MINING COMPANY
American Towers Plaza
46 West 300 South, Suite 200
Salt Lake City, Utah 84101

11. Signature,


Joseph Owens as Agent for Merlin Mining Company

12.

RECORDING REQUESTED BY

Joseph Owens

13.

WHEN RECORDED MAIL TO

Joseph Owens,
1005 West 820 North
Provo, Utah 84601

14.

COUNTY AND B.L.M. RECORDATION DATA

132204
FILE NO.
MERRICK COUNTY, NEVADA
RECORDATION REQUEST
FILE NO. 6

OFFICIAL RECORD
BOOK 210 PAGE 011
90 May 1 P328
Joseph Owens

BOOK 210 PAGE 011

LODE MINING CLAIM - LOCATION CERTIFICATE


132205

TO WHOM IT MAY CONCERN: Please take notice that a lode mining claim was located as set forth below:

1. Name of this claim is **MM-181**
2. Said claim is situated in, Township 18 North, Range 53 East, Section(s) **NE 1/4, SE 1/4, 7** from the M.D. Base and Meridian.
3. Said claims were originally located on the day of April 1990, on which date a notice of location was posted.
4. The locator hereby locates and claims 1500 linear feet of this vein or lode, together with 300 linear feet on each side of this vein or lode including all extralateral rights allowed by law.
General course of this vein or lode is north-south.
5. Beginning at the discovery monument, at which point this notice is posted, I hereby claim 750 linear feet in a north direction and 750 feet linear feet in a south direction.
6. Location of the discovery monument with reference to a permanent monument is as follows: From the SW corner of Section 6, Township 18 North, Range 53 East, South 2500 feet thence East 300 feet.
7. Claim boundaries are defined and can be readily traced on the ground. Discovery monuments, corners and side centers are marked by 3 1/2" or 4" white P.V.C. pipe 4' in length. All posts contain designated markings.
8. This lode claim is held for all valuable minerals contained therein and it is the express intention of said locator to explore and develop this lode claim.
9. The locator(s) declare that they are citizens of the United States and subject to claim location rights appertaining thereto.
10. Name and address of locator(s).

MERLIN MINING COMPANY
American Towers Plaza
46 West 300 South, Suite 200
Salt Lake City, Utah 84101

11. Signature,



Joseph Owens as Agent for Merlin Mining Company
RECORDING REQUESTED BY

12.

Joseph Owens

13.

WHEN RECORDED MAIL TO

Joseph Owens
1005 West 820 North
Provo, Utah 84601

14.

COUNTY AND B.L.M. RECORDATION DATA

132205

UTAH COUNTY RECORDS
FILE NO. 132205
FILE # 6

OFFICIAL RECORDS
RECORDED IN REQUEST OF
MAY 10 1990
Joseph Owens

BOOK 210 PAGE 0121

LODE MINING CLAIM - LOCATION CERTIFICATE


132206

TO WHOM IT MAY CONCERN: Please take notice that a lode mining claim was located as set forth below:

- Name of this claim is **MM-192**.
- Said claim is situated in, Township 18 North, Range 53 East, Section(s) **NE 1/4, SE 1/4 7** from the M.D. Base and Meridian.
- Said claims were originally located on the day of April 1990; on which date a notice of location was posted.
- The locator hereby locates and claims 1500 linear feet of this vein or lode, together with 300 linear feet on each side of this vein or lode including all extralateral rights allowed by law.
General course of this vein or lode is north-south.
- Beginning at the discovery monument, at which point this notice is posted, I hereby claim 750 linear feet in a north direction and 750 feet linear feet in a south direction.
- Location of the discovery monument with reference to a permanent monument is as follows: From the SW corner of Section 6, Township 18 North, Range 53 East, South 2380 feet thence East 3300 feet.
- Claim boundaries are defined and can be readily traced on the ground. Discovery monuments, corners and side centers are marked by 3 1/2" or 4" white P.V.C. pipe 4' in length. All posts contain designated markings.
- This lode claim is held for all valuable minerals contained therein and it is the express intention of said locator to explore and develop this lode claim.
- The locator(s) declare that they are citizens of the United States and subject to claim location rights appertaining thereto.
- Name and address of locator(s),

MERLIN MINING COMPANY
American Towers Plaza
46 West 300 South, Suite 200
Salt Lake City, Utah 84101

11. Signature,



Joseph Owens as Agent for Merlin Mining Company
RECORDING REQUESTED BY

12.

Joseph Owens

13.

WHEN RECORDED MAIL TO

Joseph Owens
1005 West 820 North
Provo, Utah 84601

14.

COUNTY AND B.L.M. RECORDATION DATA

132206
SPECIAL RECORDS
RECORDED AT THE REQUEST OF
2/10
5/13
3/13
P 3 29
MAY 13 1990
FILE NO. 132206
EUREKA COUNTY, NEVADA
MINERAL RIGHTS RECORDS
FEE \$ 6.25

LODE MINING CLAIM - LOCATION CERTIFICATE

132207

TO WHOM IT MAY CONCERN: Please take notice that a lode mining claim was located as set forth below:

1. Name of this claim is **MM- 187**
2. Said claim is situated in, Township 18 North, Range 53 East, Section(s) **NE 1/4, SE 1/4, SW 1/4 SE 1/4** from the M.D. Base and Meridian.
3. Said claims were originally located on the day of April 1990, on which date a notice of location was posted.
4. The locator hereby locates and claims 1500 linear feet of this vein or lode, together with 300 linear feet on each side of this vein or lode including all extralateral rights allowed by law.
General course of this vein or lode is north-south.
5. Beginning at the discovery monument, at which point this notice is posted, I hereby claim 750 linear feet in a north direction and 750 feet linear feet in a south direction.
6. Location of the discovery monument with reference to a permanent monument is as follows: From the SW corner of Section 6, Township 18 North, Range 53 East, South 2380 feet thence East 2700 feet.
7. Claim boundaries are defined and can be readily traced on the ground. Discovery monuments, corners and side centers are marked by 3 1/2" or 4" white P.V.C. pipe 4' in length. All posts contain designated markings.
8. This lode claim is held for all valuable minerals contained therein and it is the express intention of said locator to explore and develop this lode claim.
9. The locator(s) declare that they are citizens of the United States and subject to claim location rights appertaining thereto.
10. Name and address of locator(s),

MERLIN MINING COMPANY
American Towers Plaza
46 West 300 South, Suite 200
Salt Lake City, Utah 84101

11. Signature,


Joseph Owens as Agent for Merlin Mining Company

12.

RECORDING REQUESTED BY

Joseph Owens

13.

WHEN RECORDED MAIL TO

Joseph Owens
1005 West 820 North
Provo, Utah 84601

14.

COUNTY AND B.L.M. RECORDATION DATA

132207

EMERSON COUNTY, UTAH
M.M. RECORDATION
FILE NO. 132207

OFFICIAL RECORDS
RECORDED IN THE REQUEST OF
BOOK 210 PAGE 14
13 May 1 1990
Joseph Owens

LODE MINING CLAIM - LOCATION CERTIFICATE


132208

TO WHOM IT MAY CONCERN: Please take notice that a lode mining claim was located as set forth below:

1. Name of this claim is **MM-184**
2. Said claim is situated in Township 18 North, Range 53 East, Section(s) **NW 1/4, SW 1/4, 7** from the M.D. Base and Meridian.
3. Said claims were originally located on the day of April 1990, on which date a notice of location was posted.
4. The locator hereby locates and claims 1500 linear feet of this vein or lode, together with 300 linear feet on each side of this vein or lode including all extralateral rights allowed by law.
General course of this vein or lode is north-south.
5. Beginning at the discovery monument, at which point this notice is posted, I hereby claim 750 linear feet in a north direction and 750 feet linear feet in a south direction.
6. Location of the discovery monument with reference to a permanent monument is as follows: From the SW corner of Section 6, Township 18 North, Range 53 East, South 1780 feet thence East 2100 feet.
7. Claim boundaries are defined and can be readily traced on the ground. Discovery monuments, corners and side centers are marked by 3 1/2" or 4" white P.V.C. pipe 4' in length. All posts contain designated markings.
8. This lode claim is held for all valuable minerals contained therein and it is the express intention of said locator to explore and develop this lode claim.
9. The locator(s) declare that they are citizens of the United States and subject to claim location rights appertaining thereto.
10. Name and address of locator(s),

MERLIN MINING COMPANY
American Towers Plaza
46 West 300 South, Suite 200
Salt Lake City, Utah 84101

11. Signature,



Joseph Owens as Agent for Merlin Mining Company
RECORDING REQUESTED BY

12.

Joseph Owens

13.

WHEN RECORDED MAIL TO

Joseph Owens
1005 West 820 North
Provo, Utah 84601

14.

COUNTY AND B.L.M. RECORDATION DATA

132208
OFFICIAL RECORDS
RECORDED AT THE REQUEST OF
BOOK 210 PAGE 15
JAN 1 1991
JAN 1 1991
FEE \$ 6.45

LODE MINING CLAIM - LOCATION CERTIFICATE


132209

TO WHOM IT MAY CONCERN: Please take notice that a lode mining claim was located as set-forth below:

1. Name of this claim is **MM-185**
2. Said claim is situated in, Township 18 North, Range 53 East, Section(s) **NW¼, SW¼, 7** from the M.D. Base and Meridian.
3. Said claims were originally located on the day of April 1990, on which date a notice of location was posted.
4. The locator hereby locates and claims 1500 linear feet of this vein or lode, together with 300 linear feet on each side of this vein or lode including all extralateral rights allowed by law.
General course of this vein or lode is north-south.
5. Beginning at the discovery monument, at which point this notice is posted, I hereby claim 750 linear feet in a north direction and 750 feet linear feet in a south direction.
6. Location of the discovery monument with reference to a permanent monument is as follows: From the SW corner of Section 6, Township 18 North, Range 53 East, South **1380** feet thence East **1500** feet.
7. Claim boundaries are defined and can be readily traced on the ground. Discovery monuments, corners and side centers are marked by 3" or 4" white P.V.C. pipe 4' in length. All posts contain designated markings.
8. This lode claim is held for all valuable minerals contained therein and it is the express intention of said locator to explore and develop this lode claim.
9. The locator(s) declare that they are citizens of the United States and subject to claim location rights appertaining thereto.
10. Name and address of locator(s),

MERLIN MINING COMPANY
American Towers Plaza
46 West 300 South, Suite 200
Salt Lake City, Utah 84101

11. Signature,



Joseph Owens as Agent for Merlin Mining Company
RECORDING REQUESTED BY

12.

Joseph Owens

13.

WHEN RECORDED MAIL TO

Joseph Owens
1005 West 820 North
Provo, Utah 84601

14.

COUNTY AND B.L.M. RECORDATION DATA

132209

U.S. DEPARTMENT OF THE INTERIOR
BUREAU OF LAND MANAGEMENT
FILE NO. 25

OFFICIAL RECORD
RECORDED AT THE REQUEST OF
BOOK 20 PAGE 016
Joseph Owens
30 May 1990 P3:29

BOOK 210 PAGE 16

LODE MINING CLAIM - LOCATION CERTIFICATE


132210

TO WHOM IT MAY CONCERN: Please take notice that a lode mining claim was located as set forth below:

1. Name of this claim is **MM-186**
2. Said claim is situated in, Township 18 North, Range 53 East, Section(s) **NW 1/4, SW 1/4, 7** from the M.D. Base and Meridian.
3. Said claims were originally located on the day of April 1990, on which date a notice of location was posted.
4. The locator hereby locates and claims 1500 linear feet of this vein or lode, together with 300 linear feet on each side of this vein or lode including all extralateral rights allowed by law.
General course of this vein or lode is north-south.
5. Beginning at the discovery monument, at which point this notice is posted, I hereby claim 750 linear feet in a north direction and 750 feet linear feet in a south direction.
6. Location of the discovery monument with reference to a permanent monument is as follows: - From the SW corner of Section 6, Township 18 North, Range 53 East, South **1380** feet thence East **900** feet.
7. Claim boundaries are defined and can be readily traced on the ground. Discovery monuments, corners and side centers are marked by 3 1/2" or 4" white P.V.C. pipe 4' in length. All posts contain designated markings.
8. This lode claim is held for all valuable minerals contained therein and it is the express intention of said locator to explore and develop this lode claim.
9. The locator(s) declare that they are citizens of the United States and subject to claim location rights appertaining thereto.
10. Name and address of locator(s),

MERLIN MINING COMPANY
American Towers Plaza
46 West 300 South, Suite 200
Salt Lake City, Utah 84101

11. Signature,



12.

Joseph Owens as Agent for Merlin Mining Company

RECORDING REQUESTED BY

Joseph Owens

13.

WHEN RECORDED MAIL TO

Joseph Owens
1005 West 820 North
Provo, Utah 84601

14.

COUNTY AND B.L.M. RECORDATION DATA

132210

OFFICIAL RECORDS
RECORDED AT THE REQUEST OF
BOOK 210 PAGE 017
Joseph Owens
9/27/91 P329

BOOK 210 PAGE 17

LODE MINING CLAIM - LOCATION CERTIFICATE

132211


TO WHOM IT MAY CONCERN: Please take notice that a lode mining claim

was located as set forth below:

1. Name of this claim is **MM-187**
2. Said claim is situated in Township 18 North, Range 53 East, Section(s) **NW 1/4, SW 1/4 7** from the M.D. Base and Meridian.
3. Said claims were originally located on the day of April 1990, on which date a notice of location was posted.
4. The locator hereby locates and claims 1500 linear feet of this vein or lode, together with 300 linear feet on each side of this vein or lode including all extralateral rights allowed by law.
General course of this vein or lode is north-south.
5. Beginning at the discovery monument, at which point this notice is posted, I hereby claim 750 linear feet in a north direction and 750 feet linear feet in a south direction.
6. Location of the discovery monument with reference to a permanent monument is as follows: From the SW corner of Section 6, Township 18 North, Range 53 East, South **1380** feet thence East **300** feet.
7. Claim boundaries are defined and can be readily traced on the ground. Discovery monuments, corners and side centers are marked by 3 1/2" or 4" white P.V.C. pipe 4' in length. All posts contain designated markings.
8. This lode claim is held for all valuable minerals contained therein and it is the express intention of said locator to explore and develop this lode claim.
9. The locator(s) declare that they are citizens of the United States and subject to claim location rights appertaining thereto.
10. Name and address of locator(s),

MERLIN MINING COMPANY
American Towers Plaza
46 West 300 South, Suite 200
Salt Lake City, Utah 84101

11. Signature,



Joseph Owens, as Agent for Merlin Mining Company
RECORDING REQUESTED BY

12.

Joseph Owens

13.

WHEN RECORDED MAIL TO

Joseph Owens
1005 West 820 North
Provo, Utah 84601

14.

COUNTY AND B.L.M. RECORDATION DATA

132211
OFFICIAL RECORD
RECORDED AT THE REQUEST OF
Joseph Owens
96 May 1 P 3 29
UTAH COUNTY CLERK
M. B. ALLEN
FILE NO. 132211
FILED 5/25

LODE MINING CLAIM - LOCATION CERTIFICATE

132212

TO WHOM IT MAY CONCERN: Please take notice that a lode mining claim was located as set forth below:

1. Name of this claim is **MM-188**
2. Said claim is situated in, Township 18 North, Range 53 East, Section(s) **NW 1/4 7** from the M.D. Base and Meridian.
3. Said claims were originally located on the day of April 1990, on which date a notice of location was posted.
4. The locator hereby locates and claims 1500 linear feet of this vein or lode, together with 300 linear feet on each side of this vein or lode including all extralateral rights allowed by law.
General course of this vein or lode is north-south.
5. Beginning at the discovery monument, at which point this notice is posted, I hereby claim 750 linear feet in a north direction and 750 feet linear feet in a south direction.
6. Location of the discovery monument with reference to a permanent monument is as follows: From the SW corner of Section 6, Township 18 North, Range 53 East, South 880 feet thence East 300 feet.
7. Claim boundaries are defined and can be readily traced on the ground. Discovery monuments, corners and side centers are marked by 3 1/2" or 4" white P.V.C. pipe 4' in length. All posts contain designated markings.
8. This lode claim is held for all valuable minerals contained therein and it is the express intention of said locator to explore and develop this lode claim.
9. The locator(s) declare that they are citizens of the United States and subject to claim location rights appertaining thereto.
10. Name and address of locator(s).

MERLIN MINING COMPANY
American Towers Plaza
46 West 300 South, Suite 200
Salt Lake City, Utah 84101

11. Signature,


Joseph Owens as Agent for Merlin Mining Company

12.

RECORDING REQUESTED BY

Joseph Owens

13.

WHEN RECORDED MAIL TO

Joseph Owens
1005 West 820 North
Provo, Utah 84601

14.

COUNTY AND B.L.M. RECORDATION DATA

UTAH COUNTY, U.S.A.
M. M. REBALANTIL, RECORDER
FILE NO. 132212

OFFICIAL RECORD
RECORDED AT THE REQUEST OF
BOOK 216 PAGE 019
Joseph Owens
90 May 1 P329

LODE MINING CLAIM - LOCATION CERTIFICATE

132213


TO WHOM IT MAY CONCERN: Please take notice that a lode mining claim

was located as set forth below:

1. Name of this claim is **MM-189**
2. Said claim is situated in, Township 18 North, Range 53 East, Section(s) **Nw 1/4 7** from the M.D. Base and Meridian.
3. Said claims were originally located on the **7** day of April 1990, on which date a notice of location was posted.
4. The locator hereby locates and claims 1500 linear feet of this vein or lode, together with 300 linear feet on each side of this vein or lode including all extralateral rights allowed by law. General course of this vein or lode is north-south.
5. Beginning at the discovery monument, at which point this notice is posted, I hereby claim 750 linear feet in a north direction and 750 feet linear feet in a south direction.
6. Location of the discovery monument with reference to a permanent monument is as follows: From the SW corner of Section 6, Township 18 North, Range 53 East, South 880 feet thence East 900 feet.
7. Claim boundaries are defined and can be readily traced on the ground. Discovery monuments, corners and side centers are marked by 3 1/2" or 4" white P.V.C. pipe 4' in length. All posts contain designated markings.
8. This lode claim is held for all valuable minerals contained therein and it is the express intention of said locator to explore and develop this lode claim.
9. The locator(s) declare that they are citizens of the United States and subject to claim location rights appertaining thereto.
10. Name and address of locator(s),

MERLIN MINING COMPANY
American Towers Plaza
46 West 300 South, Suite 200
Salt Lake City, Utah 84101

11. Signature,



Joseph Owens as Agent for Merlin Mining Company
RECORDING REQUESTED BY

12.

Joseph Owens

13.

WHEN RECORDED MAIL TO

Joseph Owens
1005 West 820 North
Provo, Utah 84601

14.

COUNTY AND B.L.M. RECORDATION DATA

132213

OFFICIAL COUNTY IN UTAH
FILE NO. 621

BOOK 210 PAGE 20

OFFICIAL RECORDS
RECORDED AT THE REQUEST OF
BOOK 210
PAGE 20
50 May 1 1990
Joseph Owens

LODE MINING CLAIM - LOCATION CERTIFICATE

132214

TO WHOM IT MAY CONCERN: Please take notice that a lode mining claim was located as set forth below:

1. Name of this claim is **MM-190**
2. Said claim is situated in, Township 18 North, Range 53 East, Section(s) **NW 1/4 7** from the M.D. Base and Meridian.
3. Said claims were originally located on the day of April, 1990, on which date a notice of location was posted.
4. The locator hereby locates and claims 1500 linear feet of this vein or lode, together with 300 linear feet on each side of this vein or lode including all extralateral rights allowed by law. General course of this vein or lode is north-south.
5. Beginning at the discovery monument, at which point this notice is posted, I hereby claim 750 linear feet in a north direction and 750 feet linear feet in a south direction.
6. Location of the discovery monument with reference to a permanent monument is as follows: From the SW corner of Section 6, Township 18 North, Range 53 East, South 800 feet thence East 1500 feet.
7. Claim boundaries are defined and can be readily traced on the ground. Discovery monuments, corners and side centers are marked by 3/4" or 4" white P.V.C. pipe 4' in length. All posts contain designated markings.
8. This lode claim is held for all valuable minerals contained therein and it is the express intention of said locator to explore and develop this lode claim.
9. The locator(s) declare that they are citizens of the United States and subject to claim location rights appertaining thereto.
10. Name and address of locator(s),

MERLIN MINING COMPANY
American Towers Plaza
46 West 300 South, Suite 200
Salt Lake City, Utah 84101

11. Signature,


Joseph Owens as Agent for Merlin Mining Company

- 12.

RECORDING REQUESTED BY

Joseph Owens

- 13.

WHEN RECORDED MAIL TO

Joseph Owens
1005 West 820 North
Provo, Utah 84601

- 14.

COUNTY AND B.L.M. RECORDATION DATA

132214

132214
FEDERAL COUNTY RECORDATION
FILE NO. 132214
FILE 25

OFFICIAL RECORDS
RECORDED AT THE
COUNTY CLERK'S
OFFICE
SALT LAKE CITY
UTAH
APR 1 1990
P 3:29
C. J. CUMMINS

LODE MINING CLAIM - LOCATION CERTIFICATE

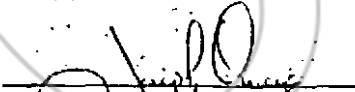
132215

TO WHOM IT MAY CONCERN: Please take notice that a lode mining claim was located as set forth below:

1. Name of this claim is: MM-191
2. Said claim is situated in, Township 18 North, Range 53 East, Section(s) NW 1/4 7 from the M.D. Base and Meridian.
3. Said claims were originally located on the day of April 1990, on which date a notice of location was posted.
4. The locator hereby locates and claims 1500 linear feet of this vein or lode, together with 300 linear feet on each side of this vein or lode including all extralateral rights allowed by law.
General course of this vein or lode is north-south.
5. Beginning at the discovery monument, at which point this notice is posted, I hereby claim 750 linear feet in a north direction and 750 feet linear feet in a south direction.
6. Location of the discovery monument with reference to a permanent monument is as follows: From the SW corner of Section 6, Township 18-North, Range 53 East, South 880 feet thence East 2100 feet.
7. Claim boundaries are defined and can be readily traced on the ground. Discovery monuments, corners and side centers are marked by 3 1/2" or 4" white P.V.C. pipe 4' in length. All posts contain designated markings.
8. This lode claim is held for all valuable minerals contained therein and it is the express intention of said locator to explore and develop this lode claim.
9. The locator(s) declare that they are citizens of the United States and subject to claim location rights appertaining thereto.
10. Name and address of locator(s),

MERLIN MINING COMPANY
American Towers Plaza
46 West 300 South, Suite 200
Salt Lake City, Utah 84101

11. Signature,



Joseph Owens as Agent for Merlin Mining Company
RECORDING REQUESTED BY

12.

Joseph Owens

13.

WHEN RECORDED MAIL TO

Joseph Owens
1005 West 820 North
Provo, Utah 84601

14.

COUNTY AND B.L.M. RECORDATION DATA

132215
FURTHER COUNTY RECORDATION
FILE NO. 132215
FILE NO. 625
90 May 1 P329
OFFICIAL RECORD
BOOK 210 PAGE 22
Joseph Owens