

132318

CERTIFICATE OF LOCATION OF LODE MINING CLAIM

TO ALL WHOM IT MAY CONCERN:

The undersigned hereby certifies that they have located the O.R. 1 Lode Mining Claim in the NE & SE 1/4 of Section 22, and the NW & SW 1/4 of Section 23, Township 18N., Range 53E., MDBM unsurveyed, in the Eureka Mining District, in Eureka County, in the State of Nevada, on the 18th day of April, 1930.

The names and post office addresses of the locators are:

Minnova (U.S.) Inc.
740 Freeport Boulevard, Suite 101
Sparks, Nevada 89431

The claim is 1500 feet long and 600 feet wide, and 1475 feet is claimed in a north direction and 25 feet in a south direction from the location monument, at which the Notice of Location is posted, lengthwise of the claim, together with 300 feet in width on each side of the center of the claim. The general course of the lode deposit and premises is from the north to the south.

The location and number of each corner of this claim is shown on the claim map that is filed herewith. On the ground, each corner of the claim is marked with its appropriate number by an aluminum tag.

The description of each corner is as follows:

Corner No. 1 is a 3" x 5" PVC Pipe, NE Corner of O.R. 1
Corner No. 2 is a 3" x 5" PVC Pipe, ESC of O.R. 1
Corner No. 3 is a 3" x 5" PVC Pipe, SE Corner of O.R. 1
Corner No. 4 is a 3" x 5" PVC Pipe, SW Corner of O.R. 1
Corner No. 5 is a 3" x 5" PVC Pipe, WSC of O.R. 1
Corner No. 6 is a 3" x 5" PVC Pipe, NW Corner of O.R. 1

The monumentation and marking of the corners was completed by the 21st day of April, 1930.

The location work consisted of making a claim map as provided in NRS 517.040. Two copies of this claim map have been filed with the Eureka County Recorder, and the lode claim filing fee has been paid to the County Recorder.

Dated this 7th day of May, 1930.

B. W. B.
(Locator sign here)

132318

EUREKA COUNTY RECORDS
FILE NO. 132318
FEE \$2.50

90 MAY 17 1930

OFFICIAL RECORDS
RECORDED AT THE REQUEST OF
DATE 5/17/30
MINNOVA (U.S.) INC.

132319

CERTIFICATE OF LOCATION OF LODE MINING CLAIM

TO ALL WHOM IT MAY CONCERN:

The undersigned hereby certifies that they have located the O.R. 2 Lode Mining Claim in the NW & SW 1/4 of Section 23, Township 18N., Range 53E., MDEM unsurveyed, in the Eureka Mining District, in Eureka County, in the State of Nevada, on the 18th day of April, 1990.

The names and post office addresses of the locators are:

Minnova (U.S.) Inc.
740 Freeport Boulevard, Suite 101
Sparks, Nevada 89431

The claim is 1500 feet long and 600 feet wide, and 1475 feet is claimed in a north direction and 25 feet in a south direction from the location monument, at which the Notice of Location is posted, lengthwise of the claim, together with 300 feet in width on each side of the center of the claim. The general course of the lode deposit and premises is from the north to the south.

The location and number of each corner of this claim is shown on the claim map that is filed herewith. On the ground, each corner of the claim is marked with its appropriate number by an aluminum tag.

The description of each corner is as follows:

Corner No. 1 is a 3" x 5" PVC Pipe, NE Corner of O.R. 2
Corner No. 2 is a 3" x 5" PVC Pipe, ESC of O.R. 2
Corner No. 3 is a 3" x 5" PVC Pipe, SE Corner of O.R. 2
Corner No. 4 is a 3" x 5" PVC Pipe, SW Corner of O.R. 2
Corner No. 5 is a 3" x 5" PVC Pipe, WSC of O.R. 2
Corner No. 6 is a 3" x 5" PVC Pipe, NW Corner of O.R. 2

The monumentation and marking of the corners was completed by the 21st day of April, 1990.

The location work consisted of making a claim map as provided in NRS 517.040. Two copies of this claim map have been filed with the Eureka County Recorder, and the lode claim filing fee has been paid to the County Recorder.

Dated this 7th day of May, 1990.

Bill B.
(Locator sign here)

132319

EUREKA COUNTY RECORDS
MINNORVA U.S. INC.
FILE NO. 132319

90 MAY 17 AM 26

OFFICIAL RECORDS
RECORDED & INDEXED
MAY 17 1990

132320

CERTIFICATE OF LOCATION OF LODE MINING CLAIM

TO ALL WHOM IT MAY CONCERN:

The undersigned hereby certifies that they have located the O.R. 3 Lode Mining Claim in the NW & SW 1/4 of Section 23, Township 18N., Range 53E., MDBM unsurveyed, in the Eureka Mining District, in Eureka County, in the State of Nevada, on the 18th day of April, 1990.

The names and post office addresses of the locators are:

Minnova (U.S.) Inc.
740 Freeport Boulevard, Suite 101
Sparks, Nevada 89431

The claim is 1500 feet long and 600 feet wide, and 1475 feet is claimed in a north direction and 25 feet in a south direction from the location monument, at which the Notice of Location is posted, lengthwise of the claim, together with 300 feet in width on each side of the center of the claim. The general course of the lode deposit and premises is from the north to the south.

The location and number of each corner of this claim is shown on the claim map that is filed herewith. On the ground, each corner of the claim is marked with its appropriate number by an aluminum tag.

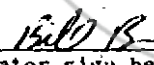
The description of each corner is as follows:

Corner No. 1 is a 3" x 5" PVC Pipe, NE Corner of O.R. 3
Corner No. 2 is a 3" x 5" PVC Pipe, ESC of O.R. 3
Corner No. 3 is a 3" x 5" PVC Pipe, SE Corner of O.R. 3
Corner No. 4 is a 3" x 5" PVC Pipe, SW Corner of O.R. 3
Corner No. 5 is a 3" x 5" PVC Pipe, WSC of O.R. 3
Corner No. 6 is a 3" x 5" PVC Pipe, NW Corner of O.R. 3

The monumentation and marking of the corners was completed by the 21st day of April, 1990.

The location work consisted of making a claim map as provided in NRS 517.040. Two copies of this claim map have been filed with the Eureka County Recorder, and the lode claim filing fee has been paid to the County Recorder.

Dated this 7th day of May, 1990.



(Locator sign here)

132320
EUREKA COUNTY RECORDER
M. H. BAILEY, RECORDER
FILE NO. 132320
7/15
90 MAY 17 AM 26
OFFICIAL RECORDS
RECORDED AT THE REQUEST OF
MINNOVA (US) INC.

132321

CERTIFICATE OF LOCATION OF LODE MINING CLAIM

TO ALL WHOM IT MAY CONCERN:

The undersigned hereby certifies that they have located the O.R. 4 Lode Mining Claim in the NW & SW 1/4 of Section 23, Township 18N., Range 53E., MDEM unsurveyed, in the Eureka Mining District, in Eureka County, in the State of Nevada, on the 18th day of April, 1990.

The names and post office addresses of the locators are:

Minnova (U.S.) Inc.
740 Freeport Boulevard, Suite 101
Sparks, Nevada 89431

The claim is 1500 feet long and 600 feet wide, and 1475 feet is claimed in a north direction and 25 feet in a south direction from the location monument, at which the Notice of Location is posted, lengthwise of the claim, together with 300 feet in width on each side of the center of the claim. The general course of the lode deposit and premises is from the north to the south.

The location and number of each corner of this claim is shown on the claim map that is filed herewith. On the ground, each corner of the claim is marked with its appropriate number by an aluminum tag.


The description of each corner is as follows:

Corner No. 1 is a 3" x 5" PVC Pipe, NE Corner of O.R. 4
Corner No. 2 is a 3" x 5" PVC Pipe, ESC of O.R. 4
Corner No. 3 is a 3" x 5" PVC Pipe, SE Corner of O.R. 4
Corner No. 4 is a 3" x 5" PVC Pipe, SW Corner of O.R. 4
Corner No. 5 is a 3" x 5" PVC Pipe, WCC of O.R. 4
Corner No. 6 is a 3" x 5" PVC Pipe, NW Corner of O.R. 4

The monumentation and marking of the corners was completed by the 21st day of April, 1990.

The location work consisted of making a claim map as provided in NRS 517.040. Two copies of this claim map have been filed with the Eureka County Recorder, and the lode claim filing fee has been paid to the County Recorder.

Dated this 7th day of May, 1990.



(Locator sign here)

OFFICIAL RECORDS
RECORDED AT THE OFFICE OF
MINING AND GEOLOGY
MINING DIVISION
EUREKA COUNTY, NEVADA
FILE NO. 132321
MAY 17 10 27 AM '90

132322

CERTIFICATE OF LOCATION OF LODE MINING CLAIM

TO ALL WHOM IT MAY CONCERN:

The undersigned hereby certifies that they have located the O.R. 5 Lode Mining Claim in the NW & SW 1/4 of Section 23, Township 18N., Range 53E., MDBM unsurveyed, in the Eureka Mining District, in Eureka County, in the State of Nevada, on the 18th day of April, 1990.

The names and post office addresses of the locators are:

Minnova (U.S.) Inc.
740 Freeport Boulevard, Suite 101
Sparks, Nevada 89431.

The claim is 1500 feet long and 600 feet wide, and 1475 feet is claimed in a north direction and 25 feet in a south direction from the location monument, at which the Notice of Location is posted, lengthwise of the claim, together with 300 feet in width on each side of the center of the claim. The general course of the lode deposit and premises is from the north to the south.

The location and number of each corner of this claim is shown on the claim map that is filed herewith. On the ground, each corner of the claim is marked with its appropriate number by an aluminum tag.

The description of each corner is as follows:

Corner No. 1 is a 3" x 5" PVC Pipe, NE Corner of O.R. 5
Corner No. 2 is a 3" x 5" PVC Pipe, ESC of O.R. 5
Corner No. 3 is a 3" x 5" PVC Pipe, SE Corner of O.R. 5
Corner No. 4 is a 3" x 5" PVC Pipe, SW Corner of O.R. 5
Corner No. 5 is a 3" x 5" PVC Pipe, WSC of O.R. 5
Corner No. 6 is a 3" x 5" PVC Pipe, NW Corner of O.R. 5

The monumentation and marking of the corners was completed by the 21st day of April, 1990.

The location work consisted of making a claim map as provided in NRS 517.040. Two copies of this claim map have been filed with the Eureka County Recorder, and the lode claim filing fee has been paid to the County Recorder.

Dated this 7th day of May, 1990.

BDD B
(Locator sign here)

132322

EUREKA COUNTY
RECORDERS
FILE NO. 132322
11/1/91

90 MAY 17 AM 27

OFFICIAL RECORDS
RECORDED IN THE COUNTY OF
EUREKA, NEVADA, ON
MAY 17 1990
MINNOVA (US) INC.

132323

CERTIFICATE OF LOCATION OF LODE MINING CLAIM

TO ALL WHOM IT MAY CONCERN:

The undersigned hereby certifies that they have located the O.R. 6 Lode Mining Claim in the NW, NE, SW & SE 1/4 of Section 23, Township 18N., Range 53E., MDBM unsurveyed, in the Eureka Mining District, in Eureka County, in the State of Nevada, on the 18th day of April, 1990.

The names and post office addresses of the locators are:

Minnova, (U.S.) Inc.
740 Freeport Boulevard, Suite 101
Sparks, Nevada 89431

The claim is 1500 feet long and 600 feet wide, and 1475 feet is claimed in a north direction and 25 feet in a south direction from the location monument, at which the Notice of Location is posted, lengthwise of the claim, together with 300 feet in width on each side of the center of the claim. The general course of the lode deposit and premises is from the north to the south.

The location and number of each corner of this claim is shown on the claim map that is filed herewith. On the ground, each corner of the claim is marked with its appropriate number by an aluminum tag.


The description of each corner is as follows:

Corner No. 1 is a 3" x 5" PVC Pipe, NE Corner of O.R. 6
Corner No. 2 is a 3" x 5" PVC Pipe, ESC of O.R. 6
Corner No. 3 is a 3" x 5" PVC Pipe, SE Corner of O.R. 6
Corner No. 4 is a 3" x 5" PVC Pipe, SW Corner of O.R. 6
Corner No. 5 is a 3" x 5" PVC Pipe, WSC of O.R. 6
Corner No. 6 is a 3" x 5" PVC Pipe, NW Corner of O.R. 6

The monumentation and marking of the corners was completed by the 21st day of April, 1990.

The location work consisted of making a claim map as provided in NRS 517.040. Two copies of this claim map have been filed with the Eureka County Recorder, and the lode claim filing fee has been paid to the County Recorder.

Dated this 7th day of May, 1990.



(Locator sign here)

132323

EUREKA COUNTY RECORDER
M. M. BAILEY
FILE NO. 132323

OFFICIAL RECORDS
RECORDED IN THE DISTRICT OF
NEVADA
MAY 17 1990
MAY 17 1990

132324

CERTIFICATE OF LOCATION OF LODE MINING CLAIM

TO ALL WHOM IT MAY CONCERN:

The undersigned hereby certifies that they have located the O.R. 7 Lode Mining Claim in the SE 1/4 of Section 22 and the SW 1/4 of Section 23, Township 10N., Range 53E., MDM - unsurveyed, in the Eureka Mining District, in Eureka County, in the State of Nevada, on the 18th day of April, 1990.

The names and post office addresses of the locators are:

Minnova (U.S.) Inc.
740 Freeport Boulevard, Suite 101
Sparks, Nevada 89431

The claim is 1500 feet long and 600 feet wide, and 1475 feet is claimed in a north direction and 25 feet in a south direction from the location monument, at which the Notice of Location is posted, lengthwise of the claim, together with 300 feet in width on each side of the center of the claim. The general course of the lode deposit and premises is from the north to the south.

The location and number of each corner of this claim is shown on the claim map that is filed herewith. On the ground, each corner of the claim is marked with its appropriate number by an aluminum tag.

The description of each corner is as follows:

Corner No. 1 is a 3" x 5" PVC Pipe, NE Corner of O.R. 7
Corner No. 2 is a 3" x 5" PVC Pipe, ESC of O.R. 7
Corner No. 3 is a 3" x 5" PVC Pipe, SE Corner of O.R. 7
Corner No. 4 is a 3" x 5" PVC Pipe, SW Corner of O.R. 7
Corner No. 5 is a 3" x 5" PVC Pipe, WSC of O.R. 7
Corner No. 6 is a 3" x 5" PVC Pipe, NW Corner of O.R. 7

The monumentation and marking of the corners was completed by the 21st day of April, 1990.

The location work consisted of making a claim map as provided in NRS 517.040. Two copies of this claim map have been filed with the Eureka County Recorder, and the lode claim filing fee has been paid to the County Recorder.

Dated this 7th day of May, 1990.

BLO B
(Locator sign here)

EUREKA COUNTY
CLERK
FILE NO. 132324
102324

90 MAY 17 10 27

OFFICIAL RECORDS
SECTION 51 OF
RECORDS AT THE STATE
1700
MINNOVA (US) INC.

132325

CERTIFICATE OF LOCATION OF LODE MINING CLAIM

TO ALL WHOM IT MAY CONCERN:

The undersigned hereby certifies that they have located the O.R. 8 Lode Mining Claim in the SW 1/4 of Section 23, Township 18N., Range 53E., MDM unsurveyed, in the Eureka Mining District, in Eureka County, in the State of Nevada, on the 18th day of April, 1930.

The names and post office addresses of the locators are:

Minnova (U.S.) Inc.
740 Freeport Boulevard, Suite 101
Sparks, Nevada 89431

The claim is 1500 feet long and 600 feet wide, and 1475 feet is claimed in a north direction and 25 feet in a south direction from the location monument, at which the Notice of Location is posted, lengthwise of the claim, together with 300 feet in width on each side of the center of the claim. The general course of the lode deposit and premises is from the north to the south.

The location and number of each corner of this claim is shown on the claim map that is filed herewith. On the ground, each corner of the claim is marked with its appropriate number by an aluminum tag.


The description of each corner is as follows:

Corner No. 1 is a 3" x 5" PVC Pipe, NE Corner of O.R. 8
Corner No. 2 is a 3" x 5" PVC Pipe, ESC of O.R. 8
Corner No. 3 is a 3" x 5" PVC Pipe, SE Corner of O.R. 8
Corner No. 4 is a 3" x 5" PVC Pipe, SW Corner of O.R. 8
Corner No. 5 is a 3" x 5" PVC Pipe, WSC of O.R. 8
Corner No. 6 is a 3" x 5" PVC Pipe, NW Corner of O.R. 8

The monumentation and marking of the corners was completed by the 21st day of April, 1930.

The location work consisted of making a claim map as provided in NRS 517.040. Two copies of this claim map have been filed with the Eureka County Recorder, and the lode claim filing fee has been paid to the County Recorder.

Dated this 7th day of May, 1930.



(Locator sign here)

OFFICIAL RECORDS
RECORDED AT THE REQUEST OF
MINNOVA (U.S.) INC.
90 MAY 17 1930
EUREKA COUNTY CLERK
M. M. REBELENTI, REC'D
FILE NO. 132325

132326

CERTIFICATE OF LOCATION OF LODE MINING CLAIM

TO ALL WHOM IT MAY CONCERN:

The undersigned hereby certifies that they have located the O.R. 9 Lode Mining Claim in the SW 1/4 of Section 23, Township 18N., Range 53E., MDEM unsurveyed, in the Eureka Mining District, in Eureka County, in the State of Nevada, on the 18th day of April, 1990.

The names and post office addresses of the locators are:

Minnova (U.S.) Inc.
740 Freeport Boulevard, Suite 101
Sparks, Nevada 89431

The claim is 1500 feet long and 600 feet wide, and 1475 feet is claimed in a north direction and 25 feet in a south direction from the location monument, at which the Notice of Location is posted, lengthwise of the claim, together with 300 feet in width on each side of the center of the claim. The general course of the lode deposit and premises is from the north to the south.

The location and number of each corner of this claim is shown on the claim map that is filed herewith. On the ground, each corner of the claim is marked with its appropriate number by an aluminum tag.


The description of each corner is as follows:

Corner No. 1 is a 3" x 5" PVC Pipe, NE Corner of O.R. 9
Corner No. 2 is a 3" x 5" PVC Pipe, ESC of O.R. 9
Corner No. 3 is a 3" x 5" PVC Pipe, SE Corner of O.R. 9
Corner No. 4 is a 3" x 5" PVC Pipe, SW Corner of O.R. 9
Corner No. 5 is a 3" x 5" PVC Pipe, WSC of O.R. 9
Corner No. 6 is a 3" x 5" PVC Pipe, NW Corner of O.R. 9

The monumentation and marking of the corners was completed by the 21st day of April, 1990.

The location work consisted of making a claim map as provided in NRS 517.040. Two copies of this claim map have been filed with the Eureka County Recorder, and the lode claim filing fee has been paid to the County Recorder.

Dated this 7th day of May, 1990.



(Locator sign here)

132326

EUREKA COUNTY
MINERAL RIGHTS RECORDER
FILE NO. 132326

90 MAY 17 AM 27

OFFICIAL RECORD
RECORDED AT THE REQUEST OF
MINNOVA (U.S.) INC.

132327

CERTIFICATE OF LOCATION OF LODE MINING CLAIM

TO ALL WHOM IT MAY CONCERN:

The undersigned hereby certifies that they have located the O.R. 10 Lode Mining Claim in the SW 1/4 of Section 23, Township 18N., Range 53E., MDM unurveyed, in the Eureka Mining District, in Eureka County, in the State of Nevada, on the 18th day of April, 1990.

The names and post office addresses of the locators are:

Minnova (U.S.) Inc.
740 Freeport Boulevard, Suite 101
Sparks, Nevada 89431

The claim is 1500 feet long and 600 feet wide, and 1475 feet is claimed in a north direction and 25 feet in a south direction from the location monument, at which the Notice of Location is posted, lengthwise of the claim, together with 300 feet in width on each side of the center of the claim. The general course of the lode deposit and premises is from the north to the south.

The location and number of each corner of this claim is shown on the claim map that is filed herewith. On the ground, each corner of the claim is marked with its appropriate number by an aluminum tag.

The description of each corner is as follows:

Corner No. 1 is a 3" x 5" PVC Pipe, NE Corner of O.R. 10
Corner No. 2 is a 3" x 5" PVC Pipe, ESC of O.R. 10
Corner No. 3 is a 3" x 5" PVC Pipe, SE Corner of O.R. 10
Corner No. 4 is a 3" x 5" PVC Pipe, SW Corner of O.R. 10
Corner No. 5 is a 3" x 5" PVC Pipe, WSC of O.R. 10
Corner No. 6 is a 3" x 5" PVC Pipe, NW Corner of O.R. 10

The monumentation and marking of the corners was completed by the 21st day of April, 1990.

The location work consisted of making a claim map as provided in NRS 517.040. Two copies of this claim map have been filed with the Eureka County Recorder, and the lode claim filing fee has been paid to the County Recorder.

Dated this 7th day of May, 1990.

Bill B
(Locator sign here)

OFFICIAL RECORDS
RECORDED BY THE RECORDER OF
COUNTY OF EUREKA
MINNOVA (US) INC.
90 MAY 17 AM 2:27
EUREKA COUNTY RECORDS
MINNOVA (US) INC.
FILE NO. 132327
FEE \$25

132328

CERTIFICATE OF LOCATION OF LOBE MINING CLAIM

TO ALL WHOM IT MAY CONCERN:

The undersigned hereby certifies that they have located the O.R. 11 Lobe Mining Claim in the SW 1/4 of Section 23, Township 18N., Range 53E., MDBM unsurveyed, in the Eureka Mining District, in Eureka County, in the State of Nevada, on the 18th day of April, 1990.

The names and post office addresses of the locators are:

Minnova (U.S.) Inc.
740 Freeport Boulevard, Suite 101
Sparks, Nevada 89431

The claim is 1500 feet long and 600 feet wide, and 1475 feet is claimed in a north direction and 25 feet in a south direction from the location monument, at which the Notice of Location is posted, lengthwise of the claim, together with 300 feet in width on each side of the center of the claim. The general course of the lobe deposit and premises is from the north to the south.

The location and number of each corner of this claim is shown on the claim map that is filed herewith. On the ground, each corner of the claim is marked with its appropriate number by an aluminum tag.


The description of each corner is as follows:

Corner No. 1 is a 3" x 5" PVC Pipe, NE Corner of O.R. 11
Corner No. 2 is a 3" x 5" PVC Pipe, ESC of O.R. 11
Corner No. 3 is a 3" x 5" PVC Pipe, SE Corner of O.R. 11
Corner No. 4 is a 3" x 5" PVC Pipe, SW Corner of O.R. 11
Corner No. 5 is a 3" x 5" PVC Pipe, WSC of O.R. 11
Corner No. 6 is a 3" x 5" PVC Pipe, NW Corner of O.R. 11

The monumentation and marking of the corners was completed by the 21st day of April, 1990.

The location work consisted of making a claim map as provided in NRS 517.040. Two copies of this claim map have been filed with the Eureka County Recorder, and the lobe claim filing fee has been paid to the County Recorder.

Dated this 7th day of May, 1990.


(Locator sign here)

OFFICIAL RECORDS
RECORDED AT THE REQUEST OF
MINNOVA (U.S.) INC.
30 MAY 17 AM '90
EUREKA COUNTY RECORDERS
M. M. FALKENBERG, REC'D.
FILE NO. 132328

132329

CERTIFICATE OF LOCATION OF LODE MINING CLAIM

TO ALL WHOM IT MAY CONCERN:

The undersigned hereby certifies that they have located the O.R. 12 Lode Mining Claim in the SW & SE 1/4 of Section 23, Township 18N., Range 53E., MDBM unsurveyed, in the Eureka Mining District, in Eureka County, in the State of Nevada, on the 18th day of April, 1990:

The names and post office addresses of the locators are:

Minnova (U.S.) Inc.
740 Freeport Boulevard, Suite 101
Sparks, Nevada 89431

The claim is 1500 feet long and 600 feet wide, and 1475 feet is claimed in a north direction and 25 feet in a south direction from the location monument, at which the Notice of Location is posted, lengthwise of the claim, together with 300 feet in width on each side of the center of the claim. The general course of the lode deposit and premises is from the north to the south.

The location and number of each corner of this claim is shown on the claim map that is filed herewith. On the ground, each corner of the claim is marked with its appropriate number by an aluminum tag.


The description of each corner is as follows:

Corner No. 1 is a 3" x 5' PVC Pipe, NE Corner of O.R. 12
Corner No. 2 is a 3" x 5' PVC Pipe, ESC of O.R. 12
Corner No. 3 is a 3" x 5' PVC Pipe, SE Corner of O.R. 12
Corner No. 4 is a 3" x 5' PVC Pipe, SW Corner of O.R. 12
Corner No. 5 is a 3" x 5' PVC Pipe, WSC of O.R. 12
Corner No. 6 is a 3" x 5' PVC Pipe, NW Corner of O.R. 12

The monumentation and marking of the corners was completed by the 21st day of April, 1990.

The location work consisted of making a claim map as provided in NRS 517.040. Two copies of this claim map have been filed with the Eureka County Recorder, and the lode claim filing fee has been paid to the County Recorder.

Dated this 7th day of May, 1990.



(Locator sign here)

OFFICIAL RECORDS
RECEIVED
MAY 17 10 27
EUREKA COUNTY
MINE REVENUE
FILE NO. 132329
FEE \$ 25

132330

CERTIFICATE OF LOCATION OF LODE MINING CLAIM

TO ALL WHOM IT MAY CONCERN:

The undersigned hereby certifies that they have located the O.R. 13 Lode Mining Claim in the NE 1/4 of Section 27 and the NW 1/4 of Section 26, Township 18N., Range 53E., MDEM unsurveyed, in the Eureka Mining District, in Eureka County, in the State of Nevada, on the 18th day of April, 1990.

The names and post office addresses of the locators are:

Minnova (U.S.) Inc.
740 Freeport Boulevard, Suite 101
Sparks, Nevada 89431

The claim is 1500 feet long and 600 feet wide, and 1475 feet is claimed in a south direction and 25 feet in a north direction from the location monument, at which the Notice of Location is posted, lengthwise of the claim, together with 300 feet in width on each side of the center of the claim. The general course of the lode deposit and premises is from the north to the south.

The location and number of each corner of this claim is shown on the claim map that is filed herewith. On the ground, each corner of the claim is marked with its appropriate number by an aluminum tag.


The description of each corner is as follows:

Corner No. 1 is a 3" x 5' PVC Pipe, NE Corner of O.R. 13
Corner No. 2 is a 3" x 5' PVC Pipe, ESC. of O.R. 13
Corner No. 3 is a 3" x 5' PVC Pipe, SE Corner of O.R. 13
Corner No. 4 is a 3" x 5' PVC Pipe, SW Corner of O.R. 13
Corner No. 5 is a 3" x 5' PVC Pipe, WSC of O.R. 13
Corner No. 6 is a 3" x 5' PVC Pipe, NW Corner of O.R. 13

The monumentation and marking of the corners was completed by the 21st day of April, 1990.

The location work consisted of making a claim map as provided in NRS 517.040. Two copies of this claim map have been filed with the Eureka County Recorder, and the lode claim filing fee has been paid to the County Recorder.

Dated this 7th day of May, 1990.



(Locator sign here)

OFFICIAL RECORDS
RECORDS SECTION
BOOK 210 PAGE 206
MINNOVA (US) INC.
90 MAY 17 AM 27
EUREKA COUNTY RECORDER
FILE NO. 132330
FEE \$ 2.25

132331

CERTIFICATE OF LOCATION OF LODE MINING CLAIM

TO ALL WHOM IT MAY CONCERN:

The undersigned hereby certifies that they have located the O.R. 14 Lode Mining Claim in the NW 1/4 of Section 26, Township 18N., Range 53E., MDBM unsurveyed, in the Eureka Mining District, in Eureka County, in the State of Nevada, on the 18th day of April, 1990.

The names and post office addresses of the locators are:

Minnova (U.S.) Inc.
740 Freeport Boulevard, Suite 101
Sparks, Nevada 89431

The claim is 1500 feet long and 600 feet wide, and 1475 feet is claimed in a south direction and 25 feet in a north direction from the location monument, at which the Notice of Location is posted, lengthwise of the claim, together with 300 feet in width on each side of the center of the claim. The general course of the lode deposit and premises is from the north to the south.

The location and number of each corner of this claim is shown on the claim map that is filed herewith. On the ground, each corner of the claim is marked with its appropriate number by an aluminum tag.

The description of each corner is as follows:

Corner No. 1 is a 3" x 5" PVC Pipe, NE	Corner of O.R. 14
Corner No. 2 is a 3" x 5" PVC Pipe, ESC	of O.R. 14
Corner No. 3 is a 3" x 5" PVC Pipe, SE	Corner of O.R. 14
Corner No. 4 is a 3" x 5" PVC Pipe, SW	Corner of O.R. 14
Corner No. 5 is a 3" x 5" PVC Pipe, WSC	of O.R. 14
Corner No. 6 is a 3" x 5" PVC Pipe, NW	Corner of O.R. 14

The monumentation and marking of the corners was completed by the 21st day of April, 1990.

The location work consisted of making a claim map as provided in NRS 517.040. Two copies of this claim map have been filed with the Eureka County Recorder, and the lode claim filing fee has been paid to the County Recorder.

Dated this 7th day of May, 1990.

BLOR
(Locator sign here)

132331

EUREKA COUNTY, NEVADA
MINERAL RECORDS
FILE NO. 132331
FEE \$ 6.25

OFFICIAL RECORDS
RECORDED IN THE RECORDS OF
BOOK 216
PAGE 207
MINNEOLA, OREGON
30 MAY 17 AM 27

132332

CERTIFICATE OF LOCATION OF LODE MINING CLAIM

TO ALL WHOM IT MAY CONCERN:

The undersigned hereby certifies that they have located the O.R. 15 Lode Mining Claim in the NW 1/4 of Section 26, Township 18N, Range 53E, MDBM unsurveyed, in the Eureka Mining District, in Eureka County, in the State of Nevada, on the 18th day of April, 1990.

The names and post office addresses of the locators are:

Minnova (U.S.) Inc.
740 Freeport Boulevard, Suite 101
Sparks, Nevada 89431

The claim is 1500 feet long and 600 feet wide, and 1475 feet is claimed in a south direction and 25 feet in a north direction from the location monument, at which the Notice of Location is posted, lengthwise of the claim, together with 300 feet in width on each side of the center of the claim. The general course of the lode deposit and premises is from the north to the south.

The location and number of each corner of this claim is shown on the claim map that is filed herewith. On the ground, each corner of the claim is marked with its appropriate number by an aluminum tag.


The description of each corner is as follows:

Corner No. 1 is a 3" x 5" PVC Pipe, NE Corner of O.R. 15
Corner No. 2 is a 3" x 5" PVC Pipe, ESE of O.R. 15
Corner No. 3 is a 3" x 5" PVC Pipe, SE Corner of O.R. 15
Corner No. 4 is a 3" x 5" PVC Pipe, SW Corner of O.R. 15
Corner No. 5 is a 3" x 5" PVC Pipe, WSE of O.R. 15
Corner No. 6 is a 3" x 5" PVC Pipe, NW Corner of O.R. 15

The monumentation and marking of the corners was completed by the 21st day of April, 1990.

The location work consisted of making a claim map as provided in NRS 517.040. Two copies of this claim map have been filed with the Eureka County Recorder, and the lode claim filing fee has been paid to the County Recorder.

Dated this 7th day of May, 1990.


(Locator sign here)

OFFICIAL RECORD
RECORDED AT THE REQUEST OF
MINNOVA (U.S.) INC.
90 MAY 17 10:27
EUREKA COUNTY, NEVADA
MINERAL RIGHTS
132332

132333.

CERTIFICATE OF LOCATION OF LOBE MINING CLAIM

TO ALL WHOM IT MAY CONCERN:

The undersigned hereby certifies that they have located the O.R. 16 Lode Mining Claim in the NW 1/4 of Section 26, Township 18N., Range 53E., MDBM unsurveyed, in the Eureka Mining District, in Eureka County, in the State of Nevada, on the 18th day of April, 1990.

The names and post office addresses of the locators are:

Minnova (U.S.) Inc.
740 Freeport Boulevard, Suite 101
Sparks, Nevada 89431

The claim is 1500 feet long and 600 feet wide, and 1475 feet is claimed in a south direction and 25 feet in a north direction from the location monument, at which the Notice of Location is posted, lengthwise of the claim, together with 300 feet in width on each side of the center of the claim. The general course of the lode deposit and premises is from the north to the south.

The location and number of each corner of this claim is shown on the claim map that is filed herewith. On the ground, each corner of the claim is marked with its appropriate number by an aluminum tag.

The description of each corner is as follows:

Corner No. 1 is a 3" x 5" PVC Pipe, NE Corner of O.R. 16
Corner No. 2 is a 3" x 5" PVC Pipe, ESC of O.R. 16
Corner No. 3 is a 3" x 5" PVC Pipe, SE Corner of O.R. 16
Corner No. 4 is a 3" x 5" PVC Pipe, SW Corner of O.R. 16
Corner No. 5 is a 3" x 5" PVC Pipe, WSC of O.R. 16
Corner No. 6 is a 3" x 5" PVC Pipe, NW Corner of O.R. 16

The monumentation and marking of the corners was completed by the 21st day of April, 1990.

The location work consisted of making a claim map as provided in NRS 517.040. Two copies of this claim map have been filed with the Eureka County Recorder, and the lode claim filing fee has been paid to the County Recorder.

Dated this 7th day of May, 1990.

Bill B
(Locator sign here)

OFFICIAL RECORDS
RECORDS SECTION
MINNORVA (U.S.) INC.
740 FREEPORT BOULEVARD
SUITE 101
SPARKS, NEVADA 89431
30 MAY 17 AM '90

132334

CERTIFICATE OF LOCATION OF LODE MINING CLAIM

TO ALL WHOM IT MAY CONCERN:

The undersigned hereby certifies that they have located the O.R. 17 Lode Mining Claim in the NW 1/4 of Section 26, Township 18N., Range 53E., MDEM unsurveyed, in the Eureka Mining District, in Eureka County, in the State of Nevada, on the 18th day of April, 1990.

The names and post office addresses of the locators are:

Minnova (U.S.) Inc.
740 Freeport Boulevard, Suite 101
Sparks, Nevada 89431

The claim is 1500 feet long and 600 feet wide, and 1475 feet is claimed in a south direction and 25 feet in a north direction from the location monument, at which the Notice of Location is posted, lengthwise of the claim, together with 300 feet in width on each side of the center of the claim. The general course of the lode deposit and premises is from the north to the south.

The location and number of each corner of this claim is shown on the claim map that is filed herewith. On the ground, each corner of the claim is marked with its appropriate number by an aluminum tag.

The description of each corner is as follows:

Corner No. 1 is a 3" x 5" PVC Pipe, NE Corner of O.R. 17
Corner No. 2 is a 3" x 5" PVC Pipe, ESC of O.R. 17
Corner No. 3 is a 3" x 5" PVC Pipe, SE Corner of O.R. 17
Corner No. 4 is a 3" x 5" PVC Pipe, SW Corner of O.R. 17
Corner No. 5 is a 3" x 5" PVC Pipe, WSC of O.R. 17
Corner No. 6 is a 3" x 5" PVC Pipe, NW Corner of O.R. 17

The monumentation and marking of the corners was completed by the 21st day of April, 1990.

The location work consisted of making a claim map as provided in NRS 517.040. Two copies of this claim map have been filed with the Eureka County Recorder, and the lode claim filing fee has been paid to the County Recorder.

Dated this 7th day of May, 1990.


(Locator sign here)

132334

EUREKA COUNTY RECORDER
M. REBALENTI, RECORDER
FILE NO. 925

90 MAY 17 - 10:28

OFFICIAL RECORDS
RECORDED BY REQUEST OF
BOOK 27
MINNOVA (U.S.) INC.

132335

CERTIFICATE OF LOCATION OF LODE MINING CLAIM

TO ALL WHOM IT MAY CONCERN:

The undersigned hereby certifies that they have located the O.R. 18 Lode Mining Claim in the NW & NE 1/4 of Section 26, Township 18N., Range 53E., MDBM unsurveyed, in the Eureka Mining District, in Eureka County, in the State of Nevada, on the 18th day of April, 1990.

The names and post office addresses of the locators are:

Minnova (U.S.) Inc.
740 Freeport Boulevard, Suite 101
Sparks, Nevada 89431

The claim is 1500 feet long and 600 feet wide, and 1475 feet is claimed in a south direction and 25 feet in a north direction from the location monument, at which the Notice of Location is posted, lengthwise of the claim, together with 300 feet in width on each side of the center of the claim. The general course of the lode deposit and premises is from the north to the south.

The location and number of each corner of this claim is shown on the claim map that is filed herewith. On the ground, each corner of the claim is marked with its appropriate number by an aluminum tag.

The description of each corner is as follows:

Corner No. 1 is a 3" x 5' PVC Pipe, NE Corner of O.R. 18
Corner No. 2 is a 3" x 5' PVC Pipe, ESC of O.R. 18
Corner No. 3 is a 3" x 5' PVC Pipe, SE Corner of O.R. 18
Corner No. 4 is a 3" x 5' PVC Pipe, SW Corner of O.R. 18
Corner No. 5 is a 3" x 5' PVC Pipe, WSC of O.R. 18
Corner No. 6 is a 3" x 5' PVC Pipe, NW Corner of O.R. 18

The monumentation and marking of the corners was completed by the 21st day of April, 1990.

The location work consisted of making a claim map as provided in NRS 517.040. Two copies of this claim map have been filed with the Eureka County Recorder, and the lode claim filing fee has been paid to the County Recorder.

Dated this 7th day of May, 1990.



(Locator sign here)

132335

EUREKA COUNTY RECORDER
M.N. HEDGECOCK
FILE NO. 132335
6-25

Official Record
Book 270
Page 211
MINNOVA (US) INC.
90 MAY 17 40 28

132336

CERTIFICATE OF LOCATION OF LODE MINING CLAIM

TO ALL WHOM IT MAY CONCERN:

The undersigned hereby certifies that they have located the O.R. 19 Lode Mining Claim in the NE & SE 1/4 of Section 27, and the NW & SW 1/4 of Section 26, Township 13N., Range 53E., MDEM unsurveyed, in the Eureka Mining District, in Eureka County, in the State of Nevada, on the 19th day of April, 1990.

The names and post office addresses of the locators are:

Minnova (U.S.) Inc.
740 Freeport Boulevard, Suite 101
Sparks, Nevada 89431

The claim is 1500 feet long and 600 feet wide, and 1475 feet is claimed in a north direction and 25 feet in a south direction from the location monument, at which the Notice of Location is posted, lengthwise of the claim, together with 300 feet in width on each side of the center of the claim. The general course of the lode deposit and premises is from the north to the south.

The location and number of each corner of this claim is shown on the claim map that is filed herewith. On the ground, each corner of the claim is marked with its appropriate number by an aluminum tag.

The description of each corner is as follows:

Corner No. 1 is a 3" x 5" PVC Pipe, NE Corner of O.R. 19
Corner No. 2 is a 3" x 5" PVC Pipe, ESE of O.R. 19
Corner No. 3 is a 3" x 5" PVC Pipe, SE Corner of O.R. 19
Corner No. 4 is a 3" x 5" PVC Pipe, SW Corner of O.R. 19
Corner No. 5 is a 3" x 5" PVC Pipe, WSC of O.R. 19
Corner No. 6 is a 3" x 5" PVC Pipe, NW Corner of O.R. 19

The monumentation and marking of the corners was completed by the 21st day of April, 1990.

The location work consisted of making a claim map as provided in NRS 517.040. Two copies of this claim map have been filed with the Eureka County Recorder, and the lode claim filing fee has been paid to the County Recorder.

Dated this 7th day of May, 1990.

Bill B.
(Locator sign here)

EUREKA COUNTY
MINERAL RECORDS
FILE NO. 132336
FILED 5/25

90 MAY 17 AM 28

OFFICIAL RECORDS
RECORDED AT THE REQUEST OF
BOOK 210 PAGE 212

132337

CERTIFICATE OF LOCATION OF LOSE MINING CLAIM

TO ALL WHOM IT MAY CONCERN:

The undersigned hereby certifies that they have located the O.R. 20 Lode Mining Claim in the NW & SW 1/4 of Section 26, Township 18N., Range 53E., MDBM unsurveyed, in the Eureka Mining District, in Eureka County, in the State of Nevada, on the 19th day of April, 1930.

The names and post office addresses of the locators are:

Minnova (U.S.) Inc.
740 Freeport Boulevard, Suite 101
Sparks, Nevada 89431

The claim is 1500 feet long and 600 feet wide, and 1475 feet is claimed in a north direction and 25 feet in a south direction from the location monument, at which the Notice of Location is posted, lengthwise of the claim, together with 300 feet in width on each side of the center of the claim. The general course of the lode deposit and premises is from the north to the south.

The location and number of each corner of this claim is shown on the claim map that is filed herewith. On the ground, each corner of the claim is marked with its appropriate number by an aluminum tag.

The description of each corner is as follows:

Corner No. 1 is a 3" x 5" PVC Pipe, NE Corner of O.R. 20
Corner No. 2 is a 3" x 5" PVC Pipe, ESC of O.R. 20
Corner No. 3 is a 3" x 5" PVC Pipe, SE Corner of O.R. 20
Corner No. 4 is a 3" x 5" PVC Pipe, SW Corner of O.R. 20
Corner No. 5 is a 3" x 5" PVC Pipe, WCC of O.R. 20
Corner No. 6 is a 3" x 5" PVC Pipe, NW Corner of O.R. 20

The monumentation and marking of the corners was completed by the 21st day of April, 1930.

The location work consisted of making a claim map as provided in NRS 517.040. Two copies of this claim map have been filed with the Eureka County Recorder, and the lode claim filing fee has been paid to the County Recorder.

Dated this 7th day of May, 1930.

Bill B.
(Locator sign here)

132337

EUREKA COUNTY RECORDS
FILE NO. 218
RECEIVED
MAY 17 1930

MINNOVA (U.S.) INC.
30 MAY 17 1930

132338

CERTIFICATE OF LOCATION OF LODE MINING CLAIM

TO ALL WHOM IT MAY CONCERN:

The undersigned hereby certifies that they have located the O.R. 21 Lode Mining Claim in the NW & SW 1/4 of Section 26, Township 18N., Range 53E., MDEM unsurveyed, in the Eureka Mining District, in Eureka County, in the State of Nevada, on the 19th day of April, 1930.

The names and post office addresses of the locators are:

Minnova (U.S.) Inc.
740 Freeport Boulevard, Suite 101
Sparks, Nevada 89431

The claim is 1500 feet long and 600 feet wide, and 1475 feet is claimed in a north direction and 25 feet in a south direction from the location monument, at which the Notice of Location is posted, lengthwise of the claim, together with 300 feet in width on each side of the center of the claim. The general course of the lode deposit and premises is from the north to the south.

The location and number of each corner of this claim is shown on the claim map that is filed herewith. On the ground, each corner of the claim is marked with its appropriate number by an aluminum tag.


The description of each corner is as follows:

Corner No. 1 is a 3" x 5" PVC Pipe, NE Corner of O.R. 21
Corner No. 2 is a 3" x 5" PVC Pipe, ESC of O.R. 21
Corner No. 3 is a 3" x 5" PVC Pipe, SE Corner of O.R. 21
Corner No. 4 is a 3" x 5" PVC Pipe, SW Corner of O.R. 21
Corner No. 5 is a 3" x 5" PVC Pipe, WSC of O.R. 21
Corner No. 6 is a 3" x 5" PVC Pipe, NW Corner of O.R. 21

The monumentation and marking of the corners was completed by the 21st day of April, 1930.

The location work consisted of making a claim map as provided in NRS 517.040. Two copies of this claim map have been filed with the Eureka County Recorder, and the lode claim filing fee has been paid to the County Recorder.

Dated this 7th day of May, 1930.


(Locator sign here)

OFFICIAL RECORDS OF
RECORDS AT THE REQUEST OF
MAY 27 1930
MINNOVA (U.S.) INC.
30 MAY 17 1930
EUREKA COUNTY RECORDER
FILE NO. 132338
225

132339

CERTIFICATE OF LOCATION OF LODE MINING CLAIM

TO ALL WHOM IT MAY CONCERN:

The undersigned hereby certifies that they have located the O.R. 22 Lode Mining Claim in the NW & SW 1/4 of Section 26, Township 18N., Range 53E., MDM unurveyed, in the Eureka Mining District, in Eureka County, in the State of Nevada, on the 19th day of April, 1990.

The names and post office addresses of the locators are:

Minnova (U.S.) Inc.
740 Freeport Boulevard, Suite 101
Sparks, Nevada 89431

The claim is 1500 feet long and 600 feet wide, and 1475 feet is claimed in a north direction and 25 feet in a south direction from the location monument, at which the Notice of Location is posted, lengthwise of the claim, together with 300 feet in width on each side of the center of the claim. The general course of the lode deposit and premises is from the north to the south.

The location and number of each corner of this claim is shown on the claim map that is filed herewith. On the ground, each corner of the claim is marked with its appropriate number by an aluminum tag.


The description of each corner is as follows:

Corner No. 1 is a 3" x 5" PVC Pipe, NE	Corner of O.R. 22
Corner No. 2 is a 3" x 5" PVC Pipe, ESC	of O.R. 22
Corner No. 3 is a 3" x 5" PVC Pipe, SE	Corner of O.R. 22
Corner No. 4 is a 3" x 5" PVC Pipe, SW	Corner of O.R. 22
Corner No. 5 is a 3" x 5" PVC Pipe, WSC	of O.R. 22
Corner No. 6 is a 3" x 5" PVC Pipe, NW	Corner of O.R. 22

The monumentation and marking of the corners was completed by the 21st day of April, 1990.

The location work consisted of making a claim map as provided in NRS 517:040. Two copies of this claim map have been filed with the Eureka County Recorder, and the lode claim filing fee has been paid to the County Recorder.

Dated this 17th day of May, 1990.



(Locator sign here)

132339
EUREKA COUNTY RECORDS
M.M. REBELETTI, RECORDER
FILE NO. 132339
FEE \$25

30 MAY 17 10:28

OFFICIAL RECORDS
RECORDED AT THE REQUEST OF
6607-2-10
EUREKA COUNTY
MAY 17 1990

132340

CERTIFICATE OF LOCATION OF LODE MINING CLAIM

TO ALL WHOM IT MAY CONCERN:

The undersigned hereby certifies that they have located the O.R. 23 Lode Mining Claim in the NW & SW 1/4 of Section 26, Township 18N., Range 53E., MDBM unurveyed, in the Eureka Mining District, in Eureka County, in the State of Nevada, on the 19th day of April, 1990.

The names and post office addresses of the locators are:

Minnova (U.S.) Inc.
740 Freeport Boulevard, Suite 101
Sparks, Nevada 89431

The claim is 1500 feet long and 600 feet wide, and 1475 feet is claimed in a north direction and 25 feet in a south direction from the location monument, at which the Notice of Location is posted, lengthwise of the claim, together with 200 feet in width on each side of the center of the claim. The general course of the lode deposit and premises is from the north to the south.

The location and number of each corner of this claim is shown on the claim map that is filed herewith. On the ground, each corner of the claim is marked with its appropriate number by an aluminum tag.

The description of each corner is as follows:

Corner No. 1 is a 3" x 5" PVC Pipe, NE Corner of O.R. 23
Corner No. 2 is a 3" x 5" PVC Pipe, ESC of O.R. 23
Corner No. 3 is a 3" x 5" PVC Pipe, SE Corner of O.R. 23
Corner No. 4 is a 3" x 5" PVC Pipe, SW Corner of O.R. 23
Corner No. 5 is a 3" x 5" PVC Pipe, WSC of O.R. 23
Corner No. 6 is a 3" x 5" PVC Pipe, NW Corner of O.R. 23

The monumentation and marking of the corners was completed by the 21st day of April, 1990.

The location work consisted of making a claim map as provided in NRS 517.040. Two copies of this claim map have been filed with the Eureka County Recorder, and the lode claim filing fee has been paid to the County Recorder.

Dated this 7th day of May, 1990.

BUB

(Locator sign here)

132340

EUREKA COUNTY RECORDS
M. H. BALEANTZ, RECORDER
FILE NO. 25

90 MAY 17 AM 28

OFFICIAL RECORDS
RECORDED AT THE REQUEST OF
MINNOVA (U.S.) INC.

132311

CERTIFICATE OF LOCATION OF LODE MINING CLAIM

TO ALL WHOM IT MAY CONCERN:

The undersigned hereby certifies that they have located the O.R. 24 Lode Mining Claim in the NW, EW, NE & SE 1/4 of Section 26, Township 18N., Range 53E., MDM unurveyed, in the Eureka Mining District, in Eureka County, in the State of Nevada, on the 19th day of April, 1990.

The names and post office addresses of the locators are:

Minnova (U.S.) Inc.
740 Freeport Boulevard, Suite 101
Sparks, Nevada 89431

The claim is 1500 feet long and 600 feet wide, and 1475 feet is claimed in a north direction and 25 feet in a south direction from the location monument, at which the Notice of Location is posted, lengthwise of the claim, together with 300 feet in width on each side of the center of the claim. The general course of the lode deposit and premises is from the north to the south.

The location and number of each corner of this claim is shown on the claim map that is filed herewith. On the ground, each corner of the claim is marked with its appropriate number by an aluminum tag.


The description of each corner is as follows:

Corner No. 1 is a 3" x 5" PVC Pipe, NE Corner of O.R. 24
Corner No. 2 is a 3" x 5" PVC Pipe, ESC of O.R. 24
Corner No. 3 is a 3" x 5" PVC Pipe, SE Corner of O.R. 24
Corner No. 4 is a 3" x 5" PVC Pipe, SW Corner of O.R. 24
Corner No. 5 is a 3" x 5" PVC Pipe, WSC of O.R. 24
Corner No. 6 is a 3" x 5" PVC Pipe, NW Corner of O.R. 24

The monumentation and marking of the corners was completed by the 21st day of April, 1990.

The location work consisted of making a claim map as provided in NRS 517.040. Two copies of this claim map have been filed with the Eureka County Recorder, and the lode claim filing fee has been paid to the County Recorder.

Dated this 7th day of May, 1990.


(Locator sign here)

EUREKA COUNTY CLERK
M. PERALTA
FILE NO. 132311

90 MAY 17 NO 28

OFFICIAL RECORDS
RECORDED AT THE REQUEST OF
MINNOVA (U.S.) INC. 5/17

132313

CERTIFICATE OF LOCATION OF LODE MINING CLAIM

TO ALL WHOM IT MAY CONCERN:

The undersigned hereby certifies that they have located the O.R. 26 Lode Mining Claim in the SW 1/4 of Section 26, Township 18N., Range 53E., MDEM unsurveyed, in the Eureka Mining District, in Eureka County, in the State of Nevada, on the 19th day of April, 1990.

The names and post office addresses of the locators are:

Minnova (U.S.) Inc.
740 Freeport Boulevard, Suite 101
Sparks, Nevada 89431

The claim is 1500 feet long and 600 feet wide, and 1475 feet is claimed in a south direction and 25 feet in a north direction from the location monument, at which the Notice of Location is posted, lengthwise of the claim, together with 300 feet in width on each side of the center of the claim. The general course of the lode deposit and premises is from the north to the south.

The location and number of each corner of this claim is shown on the claim map that is filed herewith. On the ground, each corner of the claim is marked with its appropriate number by an aluminum tag.


The description of each corner is as follows:

Corner No. 1 is a 3" x 5" PVC Pipe, NE Corner of O.R. 26
Corner No. 2 is a 3" x 5" PVC Pipe, ESC of O.R. 26
Corner No. 3 is a 3" x 5" PVC Pipe, SE Corner of O.R. 26
Corner No. 4 is a 3" x 5" PVC Pipe, SW Corner of O.R. 26
Corner No. 5 is a 3" x 5" PVC Pipe, WSC of O.R. 26
Corner No. 6 is a 3" x 5" PVC Pipe, NW Corner of O.R. 26

The monumentation and marking of the corners was completed by the 21st day of April, 1990.

The location work consisted of making a claim map as provided in NRS 517.040. Two copies of this claim map have been filed with the Eureka County Recorder, and the lode claim filing fee has been paid to the County Recorder.

Dated this 7th day of May, 1990.



(Locator sign here)

OFFICIAL RECORDS
RECORDS OF THE REGISTER OF
DEEDS
MAY 17 10:28
132313
EUREKA COUNTY RECORDER
FILE NO. 132313
FEE \$25

132314

CERTIFICATE OF LOCATION OF LODE MINING CLAIM

TO ALL WHOM IT MAY CONCERN:

The undersigned hereby certifies that they have located the O.R. 27 Lode Mining Claim in the SW 1/4 of Section 26, Township 18N., Range 53E., MDEM unsurveyed, in the Eureka Mining District, in Eureka County, in the State of Nevada, on the 19th day of April, 1990.

The names and post office addresses of the locators are:

Minnova (U.S.) Inc.
740 Friscoport Boulevard, Suite 101
Sparks, Nevada 89431

The claim is 1500 feet long and 600 feet wide, and 1475 feet is claimed in a south direction and 25 feet in a north direction from the location monument, at which the Notice of Location is posted, lengthwise of the claim, together with 300 feet in width on each side of the center of the claim. The general course of the lode deposit and premises is from the north to the south.

The location and number of each corner of this claim is shown on the claim map that is filed herewith. On the ground, each corner of the claim is marked with its appropriate number by an aluminum tag.


The description of each corner is as follows:

Corner No. 1 is a 3" x 5" PVC Pipe, NE Corner of O.R. 27
Corner No. 2 is a 3" x 5" PVC Pipe, ESC of O.R. 27
Corner No. 3 is a 3" x 5" PVC Pipe, SE Corner of O.R. 27
Corner No. 4 is a 3" x 5" PVC Pipe, SW Corner of O.R. 27
Corner No. 5 is a 3" x 5" PVC Pipe, WSC of O.R. 27
Corner No. 6 is a 3" x 5" PVC Pipe, NW Corner of O.R. 27

The monumentation and marking of the corners was completed by the 21st day of April, 1990.

The location work consisted of making a claim map as provided in NRS 517.040. Two copies of this claim map have been filed with the Eureka County Recorder, and the lode claim filing fee has been paid to the County Recorder.

Dated this 7th day of May, 1990.



(Locator sign here)

132314
EUREKA COUNTY, NEVADA
MINNOVA (U.S.) INC.
740 FRISCOPORT BOULEVARD, SUITE 101
SPARKS, NEVADA 89431
FILE NO. 132314
OFFICIAL RECORD
RECORDED BY THE COUNTY CLERK
BOOK 210 PAGE 220
90 MAY 17 AM 28

132345

CERTIFICATE OF LOCATION OF LODE MINING CLAIM.

TO ALL WHOM IT MAY CONCERN:

The undersigned hereby certifies that they have located the O.R. 28 Lode Mining Claim in the SW 1/4 of Section 26, Township 18N., Range 53E., MDEM unsurveyed, in the Eureka Mining District, in Eureka County, in the State of Nevada, on the 19th day of April, 1990.

The names and post office addresses of the locators are:

Minnova (U.S.) Inc.
740 Freeport Boulevard, Suite 101
Sparks, Nevada 89431

The claim is 1500 feet long and 600 feet wide, and 1475 feet is claimed in a south direction and 25 feet in a north direction from the location monument, at which the Notice of Location is posted, lengthwise of the claim, together with 300 feet in width on each side of the center of the claim. The general course of the lode deposit and premises is from the north to the south.

The location and number of each corner of this claim is shown on the claim map that is filed herewith. On the ground, each corner of the claim is marked with its appropriate number by an aluminum tag.


The description of each corner is as follows:

Corner No. 1 is a 3" x 5" PVC Pipe, NE Corner of O.R. 28
Corner No. 2 is a 3" x 5" PVC Pipe, ESC of O.R. 28
Corner No. 3 is a 3" x 5" PVC Pipe, SE Corner of O.R. 28
Corner No. 4 is a 3" x 5" PVC Pipe, SW Corner of O.R. 28
Corner No. 5 is a 3" x 5" PVC Pipe, WSC of O.R. 28
Corner No. 6 is a 3" x 5" PVC Pipe, NW Corner of O.R. 28

The monumentation and marking of the corners was completed by the 21st day of April, 1990.

The location work consisted of making a claim map as provided in NRS 517.040. Two copies of this claim map have been filed with the Eureka County Recorder, and the lode claim filing fee has been paid to the County Recorder.

Dated this 7th day of May, 1990.


(Locator sign here)

OFFICIAL RECORDS
RECORDED & INDEXED
BOOK 278 PAGE 221
MINNOVA (US) INC
90 MAY 17 AM 28
EUREKA COUNTY RECORDER
H.W. REBALANCE
FILE NO. 132345

132316

CERTIFICATE OF LOCATION OF LODE MINING CLAIM

TO ALL WHOM IT MAY CONCERN:

The undersigned hereby certifies that they have located the O.R. 29 Lode Mining Claim in the SW 1/4 of Section 26, Township 13N., Range 53E., MDEM unurveyed, in the Eureka Mining District, in Eureka County, in the State of Nevada, on the 19th day of April, 1990.

The names and post office addresses of the locators are:

Minova (U.S.) Inc.
740 Freeway Boulevard, Suite 101
Sparks, Nevada 89431

The claim is 1500 feet long and 600 feet wide, and 1475 feet is claimed in a south direction and 25 feet in a north direction from the location monument, at which the Notice of Location is posted, lengthwise of the claim, together with 300 feet in width on each side of the center of the claim. The general course of the lode deposit and premises is from the north to the south.

The location and number of each corner of this claim is shown on the claim map that is filed herewith. On the ground, each corner of the claim is marked with its appropriate number by an aluminum tag.

The description of each corner is as follows:

Corner No. 1 is a 3" x 5" PVC Pipe, NE Corner of O.R. 29
Corner No. 2 is a 3" x 5" PVC Pipe, ESC of O.R. 29
Corner No. 3 is a 3" x 5" PVC Pipe, SE Corner of O.R. 29
Corner No. 4 is a 3" x 5" PVC Pipe, SW Corner of O.R. 29
Corner No. 5 is a 3" x 5" PVC Pipe, WSC of O.R. 29
Corner No. 6 is a 3" x 5" PVC Pipe, NW Corner of O.R. 29

The monumentation and marking of the corners was completed by the 21st day of April, 1990.

The location work consisted of making a claim map as provided in NRS 517.040. Two copies of this claim map have been filed with the Eureka County Recorder, and the lode claim filing fee has been paid to the County Recorder.

Dated this 7th day of May, 1990.



(Locator sign here)

132316

EUREKA COUNTY RECORDER
M. H. S. CALVERT
FILE NO. 219

90 MAY 17 10:28

OFFICIAL RECORDS
RECORDED IN EUREKA COUNTY
FILE NO. 219
MAY 17 1990

132347

CERTIFICATE OF LOCATION OF LODE MINING CLAIM

TO ALL WHOM IT MAY CONCERN:

The undersigned hereby certifies that they have located the O.R. 30 Lode Mining Claim in the SW & SE 1/4 of Section 26, Township 18N., Range 53E., MDM unsurveyed, in the Eureka Mining District, in Eureka County, in the State of Nevada, on the 19th day of April, 1990.

The names and post office addresses of the locators are:

Minnova (U.S.) Inc.
740 Freeport Boulevard, Suite 101
Sparks, Nevada 89431

The claim is 1500 feet long and 600 feet wide, and 1475 feet is claimed in a south direction and 25 feet in a north direction from the location monument, at which the Notice of Location is posted, lengthwise of the claim, together with 300 feet in width on each side of the center of the claim. The general course of the lode deposit and premises is from the north to the south.

The location and number of each corner of this claim is shown on the claim map that is filed herewith. On the ground, each corner of the claim is marked with its appropriate number by an aluminum tag.

The description of each corner is as follows:

Corner No. 1 is a 3" x 5" PVC Pipe, NE Corner of O.R. 30
Corner No. 2 is a 3" x 5" PVC Pipe, ESC of O.R. 30
Corner No. 3 is a 3" x 5" PVC Pipe, SE Corner of O.R. 30
Corner No. 4 is a 3" x 5" PVC Pipe, SW Corner of O.R. 30
Corner No. 5 is a 3" x 5" PVC Pipe, WSC of O.R. 30
Corner No. 6 is a 3" x 5" PVC Pipe, NW Corner of O.R. 30

The monumentation and marking of the corners was completed by the 21st day of April, 1990.

The location work consisted of making a claim map as provided in NRS 517.040. Two copies of this claim map have been filed with the Eureka County Recorder, and the lode claim filing fee has been paid to the County Recorder.

Dated this 7th day of May, 1990.

BOB
(Locator sign here)

OFFICIAL RECORDS
RECORDED AT THE REQUEST OF
685-270
11-2-223
MINNOVA (US) INC.
740 FREEPORT BOULEVARD
SPARKS, NEVADA 89431
90 MAY 17 AM 28
EUREKA COUNTY RECORDER
FILE NO. 132347