

**LOCATOR:**

Tenneco Minerals Co.  
5301 Langley Lane, Suite 113  
Reno, NV 89511

**NOTES:**

All claims measure 500' x 1500'  
All location monuments are shown as "x"  
set 20' into claim, except where noted.  
All monuments are 3" x 5' white PVC pipe.

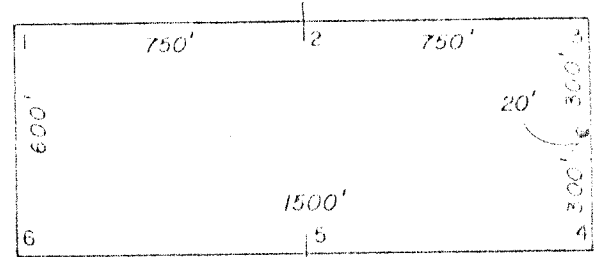
**LOCATION DATES:**

May 3, 1950 ROB 1-10, 39, 41-65  
May 4, 1950 ROB 11-14, 17-38, 40  
May 10, 1950 ROB 15, 16

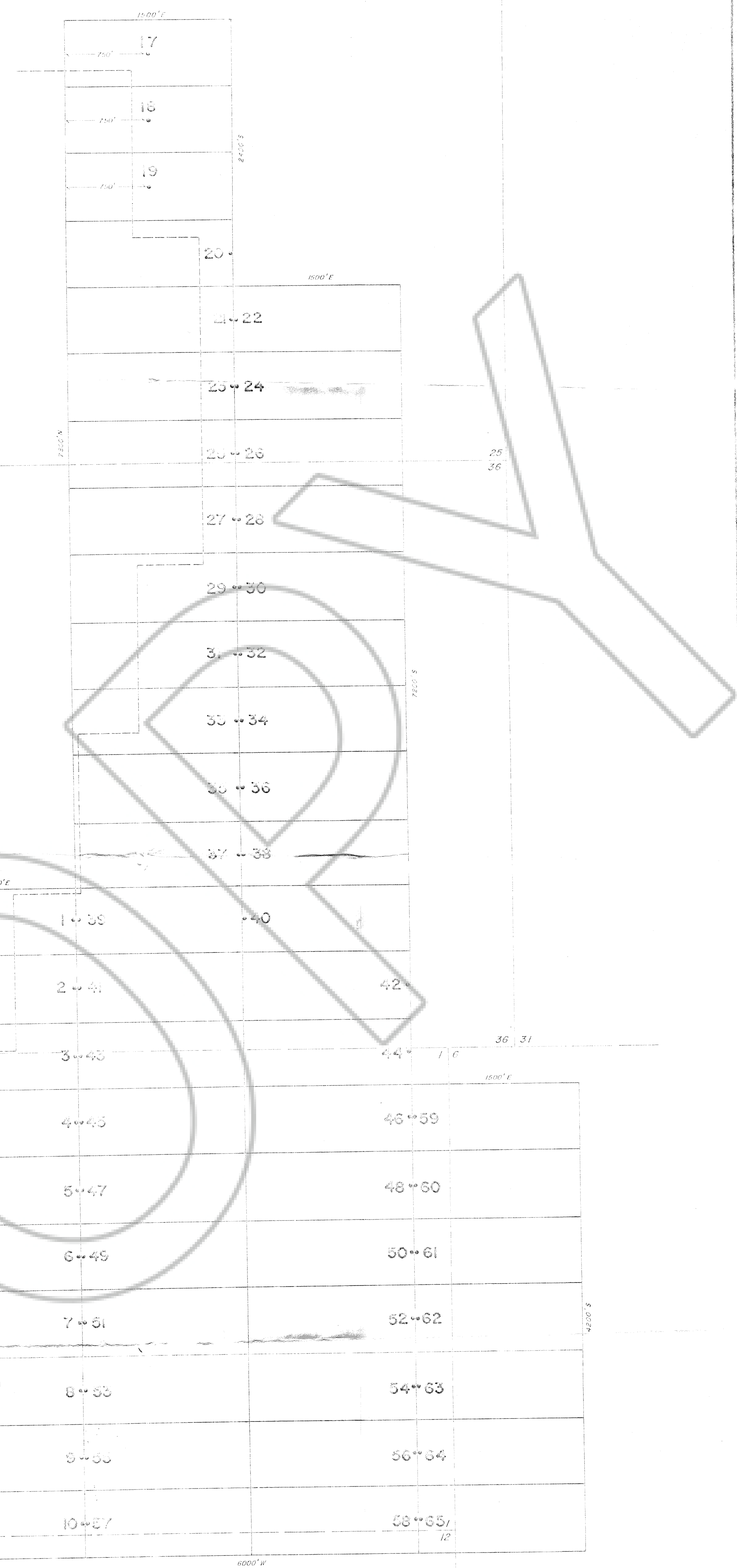
**TIE:**

The NW corner of RCB 3 bears N27° 3'W  
251' from the SW corner of Section 36,  
T19N, R53E


**TYPICAL CLAIM:**



Existing  
CEI Claims



T19N  
T18N



132573

**ROB (1-65) LOBE MINING CLAIMS**  
Sections 25, 35, 36 T19N, R53E  
Sections 1, 2, 11, 12 T18N, R53E  
Section 6 T18N, R54E  
Eureka Mining District  
Eureka County, Nevada

FILED AT THE REQUEST OF Tenneco  
on June 15 1950 at 13 mins. past 2p M.  
BY W. H. HARRIS CLERK OF EUREKA COUNTY, NEVADA M. N. REBELENTI, Recorder  
Fee \$ 460