

Line Table		
No.	Direction	Length
1	S38°10'00"E	55.69
2	N 4°45'00"E	25.01
3	N00°15'05"W	40.75

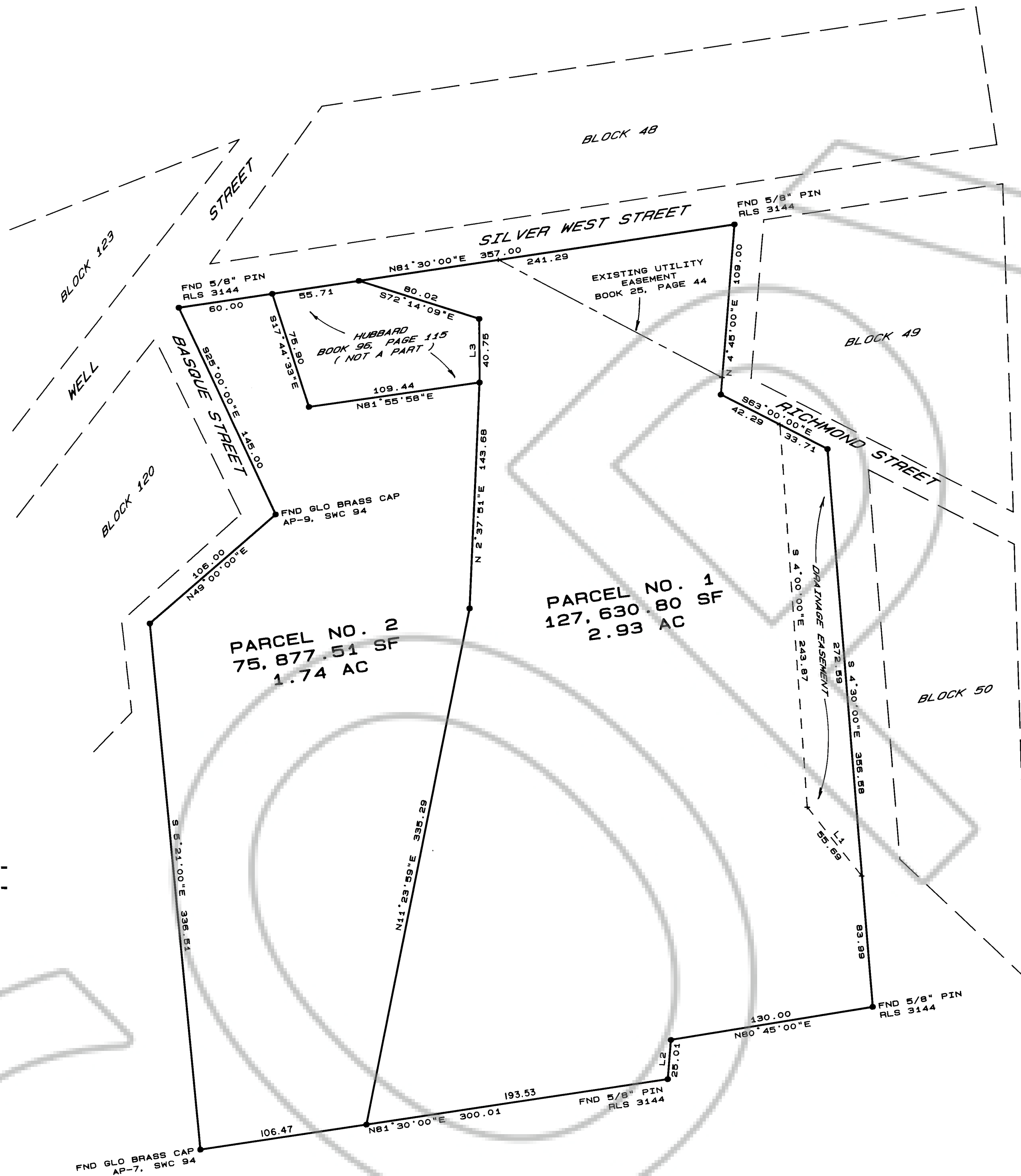
NOTES :

- 1) THE TOTAL SUBDIVIDED AREA OF THIS MAP EQUALS 4.67 ACRES.
- 2) BASIS OF BEARINGS : FOUND BRASS CAP MONUMENTS ON THE CORNERS OF SURVEY NO. 94 OF THE SILVER WEST CONSOLIDATED PATENTED MINING CLAIM AS SHOWN ON THE OFFICIAL PLAT OF THE TOWNSITE OF EUREKA.
- 3) THIS MAP SUBDIVIDES A PORTION OF THE SILVER WEST CONSOLIDATED PATENTED MINING CLAIM (SURVEY NO. 94) .

LEGEND

- - SET 5/8" REBAR WITH CAP MARKED RLS 7000 OR FOUND MONUMENT AS NOTED.

132576



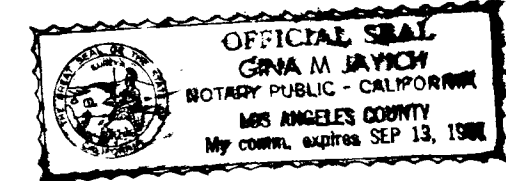
OWNERS CERTIFICATE

KNOWN OF ALL MEN BY THESE PRESENT THAT THE UNDERSIGNED, JACK SCOTT BURNETT, BEING THE OWNER OF THOSE PARCELS AS SHOWN ON THIS MAP, DOES HEREBY CONSENT TO THE PREPARATION AND FILING OF THIS MAP AND OFFERS FOR DEDICATION ALL OF THE STREETS AND EASEMENTS FOR PUBLIC ACCESS AND PUBLIC UTILITY PURPOSES AS DESIGNATED HEREON. IN WITNESS I, THE OWNER, SET MY HAND ON THE DATE SHOWN.

JACK SCOTT BURNETT

DATE

STATE OF CALIFORNIA }
COUNTY OF LOS ANGELES } SS.




ON THE 6th DAY OF June, 1990, PERSONALLY APPEARED BEFORE ME, A NOTARY PUBLIC, JACK SCOTT BURNETT, KNOWN TO ME TO BE THE OWNER IN AND WHOM EXECUTED THE FOREGOING INSTRUMENT, AND HE DULY ACKNOWLEDGED TO ME THAT HE EXECUTED THE SAME FREELY AND VOLUNTARILY FOR THE USES AND PURPOSES THEREIN MENTIONED.

NOTARY PUBLIC IN AND FOR LOS ANGELES COUNTY, CALIFORNIA

LAND SURVEYOR'S CERTIFICATE

I, DUANE V. MERRILL, DO HEREBY CERTIFY THAT THIS IS A TRUE AND ACCURATE MAP OF THE LAND SURVEYED UNDER MY SUPERVISION AND DIRECTION ON THE 6th DAY OF June, 1990, AT THE PRESENCE OF JACK SCOTT BURNETT, AND THAT THE MONUMENTS, LINE OF THE CHARACTER AND OCCUPY THE POSITIONS INDICATED HEREON AND ARE SUFFICIENT TO ENABLE THIS SURVEY TO BE RE-TRACED.

P.L.S. NO. 7000



COUNTY TREASURER'S CERTIFICATE

I, JOAN SHANGLE, CERTIFY THAT THERE ARE NO LIENS AGAINST ANY OF THE LAND AS SHOWN HEREON FOR UNPAID STATE, COUNTY, CITY OR LOCAL TAXES OR SPECIAL ASSESSMENTS, EXCEPT THOSE NOT YET PAYABLE.

JOAN SHANGLE

DATE

APPROVAL - EUREKA COUNTY PLANNING COMMISSION

AT A REGULAR MEETING OF THE PLANNING COMMISSION OF THE COUNTY OF EUREKA, STATE OF NEVADA, HELD ON THE 13th DAY OF June, 1990, THIS MAP WAS APPROVED FOR SUBDIVISION PURPOSES PURSUANT TO N.R.S. 278.461 - 278.469 INCLUSIVE.

CHAIRMAN

DATE

APPROVAL - EUREKA COUNTY BOARD OF COMMISSIONERS


AT A REGULAR MEETING OF THE BOARD OF COMMISSIONERS, COUNTY OF EUREKA, STATE OF NEVADA, HELD ON THE 13th DAY OF June, 1990, THIS MAP WAS APPROVED FOR SUBDIVISION PURPOSES PURSUANT TO N.R.S. 278.461 - 278.469 INCLUSIVE AND ANY LOCAL ORDINANCES APPLICABLE AT THE TIME OF APPROVAL, AND ANY OFFERS OF DEDICATION SHOWN HEREON WERE ACCEPTED FOR PUBLIC USE.

CHAIRMAN

DATE

CLERK

DATE



FILING DATA Floyd Edgemon

FILE NO. 132576

FILED AT THE REQUEST OF HIGH DESERT ENGINEERING.

DATE June 20, 1990

TIME 3:15 P.M.

Michael Rebalent
EUREKA COUNTY RECORDER

PARCEL MAP
for
JACK SCOTT BURNETT
in
SECTION 24, T19N - R53E, MDB & M
EUREKA COUNTY, NEVADA



515 SOUTH FIFTH STREET
ELKO, NEVADA 89801
(702) 738-4053

90034