

134677

Recorded
 Date of _____
 County of _____
 Vol. _____ of _____
 Page _____ Request of _____
 Fee _____
 County Auditor _____
 Deputy _____
 Made to _____
 Fee _____

No. side center
 NW. cor. X
 50' x Loc. Monument
 So. Side center
 SW. cor.

CERTIFICATE OF LOCATION
 STATE OF NEVADA
 EUREKA COUNTY
 MINERAL HILL MINING DISTRICT

This diagram explains method of description of claim.

NOTICE IS HEREBY GIVEN That the undersigned, having complied with the requirements of Chapter Six, Title thirty-two of the Revised Statutes of the United States, and the laws of the above State, and the local customs and regulations of said district, has located and do hereby locate 1500 linear feet in length, and 600 feet in width on the M-1

lode, vein, ledge or deposit (or placer ground); situated in above State, County or Mining District, and further described as follows: Commencing at a post marked SW corner located about 300' South from the monument of location thence 700 feet in a Easterly direction to a post marked south side center, thence 700 feet in a Easterly direction to a corner post marked SE cor., thence 600 feet in a Northerly direction to a corner post marked NE Cor., thence 700 feet in a Westerly direction to a post marked Northside center, thence 700 feet in a Westerly direction to a corner post marked NW Cor., thence 600 feet in a Southerly direction to the SW corner hereby locating and intending to claim Easterly direction from Monument of location to the East end line, and 50 feet in the opposite direction from discovery to the West end line, and 300 feet on each side of the middle of said lode or ledge for the purpose of mining the same and claiming all surface rights, privileges and minerals, with all dips, spurs, angles and variations, and other rights created by existing laws and customs. This claim is further described as follows:

The Monument of Location of this claim is approximately 2900 ft. southerly and 2200 ft. easterly of the NW corner of Section 22 Township 27 N, Range 52 E, Nevada Meridian, Eureka County, Nevada.
 The adjoining claims are Fee Land on the north; M 2 on the south; Fee Land on the west; BR 3 on the east.

The location work consisted of making & preparing maps as required in Nevada Revised Statutes 517:040. A notice of location is placed at Location Monument; Posts are placed at each corner at the center of each side line and the name of this lode and date of location, are placed on all posts.

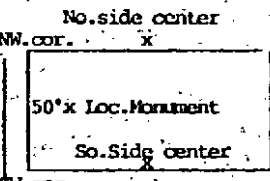
Located this 9th day of MAY 1990
 WITNESSES:

 Peter W. Laczay
 P. O. Box 488
 Occur. d' Alene, Idaho 83814 Location

OFFICIAL RECORDS
 RECORDED AT THE CLERK'S OFFICE OF
 EUREKA COUNTY, NEVADA
 FILE NO. 134677
 90 July 2 10 26
 Peter W. Laczay

132678

Recorded _____
 State of _____
 County of _____
 No. _____
 Vol. _____ of _____
 Page _____ Request of _____
 19 _____
 County Auditor _____
 Deputy _____
 Mail to _____
 Fee _____



CERTIFICATE OF LOCATION

STATE OF NEVADA
 EUREKA COUNTY
 MINERAL HILL MINING DISTRICT

This diagram explains method of description of claim.

NOTICE IS HEREBY GIVEN That the undersigned, having complied with the requirements of Chapter Six, Title thirty-two of the Revised Statutes of the United States, and the laws of the above State, and the local customs and regulations of said district,

has located and do hereby locate 1500 linear feet in length, and 600 feet in width on the M 2

lode, vein, ledge or deposit (or placer ground), situated in above State, County or Mining District, and further described as follows: Commencing at a post marked SW corner located about 300' South from the monument of location thence 700 feet in a Easterly

- direction to a post marked south side center, thence 700 feet in a Easterly
- direction to a corner post marked SE cor., thence 600 feet in a Northerly
- direction to a corner post marked NE Cor., thence 700 feet in a Westerly
- direction to a post marked Northside center, thence 700 feet in a Westerly
- direction to a corner post marked NW Cor., thence 600 feet in a Southerly

direction to the SW corner hereby locating and intending to claim 50 feet in a Easterly direction from Monument of location to the East and thence 50 feet in the opposite direction from discovery to the West and line and 300 feet on each side of the middle of

said lode or ledge for the purpose of mining the same and claiming all surface rights, privileges and minerals, with all dips, spurs, angles and variations, and other rights granted by existing laws and customs. This claim to further describe as follows:

The Monument of Location of this claim is approximately 3500 ft. southerly and 2000 ft. easterly of the NW corner of Section 23 Township 27 N, Range 52 E, Nevada Meridian, Eureka County, Nevada.

The adjoining claims are M 1 on the north; M 5, 6, 7 on the south; Deeded on the west; M 13 on the east.

The location work consisted of making & preparing maps as required in Nevada Revised Statutes 517:040. A notice of location is placed at Location Monument; Posts are placed at each corner at the center of each side line and the name of this lode and date of location, are placed on all posts.

Located this 9th day of MAY 1990.

WITNESSES: *Peter W. Luczay*

Peter W. Luczay
 P. O. Box 488
 Coeur d'Alene, Idaho 83814 Locators

OFFICIAL RECORDS
 RECORDED IN THE REGISTER OF
 EUREKA COUNTY, NEVADA
 FILE NO. 132678
 30 July 2 1990
 Peter W. Luczay

132679

Completed State of _____
 County of _____
 RECORDED
 Vol. _____ of _____
 Page _____ Request of _____
 County Auditor _____
 Deputy _____
 Mail to _____
 Fee _____

SW COR. W. side center NW COR.
CERTIFICATE OF LOCATION
 STATE OF NEVADA
 EUREKA COUNTY
 SE COR. NE COR. Mineral Hill MINING DISTRICT

NOTICE IS HEREBY GIVEN, That the undersigned, having complied with the requirements of Chapter Six, Title thirty-two of the Revised Statutes of the United States, and the laws of the above State, and the local customs and regulations of said district,

has located and do hereby locate 1500 linear feet in length, and 600 feet in width on the M 3

lode, vein, ledge or deposit (or placer ground), situated in above State, County or Mining District, and further described as follows: Commencing at a post marked SE corner located about 300' east from the monument of location, thence 750 feet in a Northerly direction to a Eastside center post marked, thence 750 feet in a Northerly direction to a corner post marked NE corner, thence 600 feet in a Westerly direction to a corner post marked NW corner, thence 750 feet in a Southeasterly direction to a post marked Westside Center, thence 750 feet in a Southerly direction to a corner post marked SW corner, thence 600 feet in a Easterly direction to the SE corner hereby locating and intending to claim 1450 feet in a northerly direction from monument of location to the north and line, and 50 feet in the opposite direction from discovery to the south 300 feet on each side of the middle of said lode or ledge for the purpose of mining the same and claiming all surface rights, privileges and minerals, with all dips, spurs, angles and variations, and other rights granted by existing laws and customs. This claim is further described as follows:

The Monument of Location of this claim is approximately 5150 ft. southerly and 3300 ft. westerly of the NE. corner of Section 23, Township 27 N, Range 52 E, Nevada Meridian, Eureka County, Nevada. The adjoining claims are Fee Land on the north; Pete 32 on the south; M 39 on the west; M 4 on the east.

The location work consisted of making & preparing maps as required in Nevada Revised Statutes 517:040. A notice of location is placed at Location Monument; Posts are placed at each corner at the center of each side line and the name of this lode and date of location, are placed on all posts.

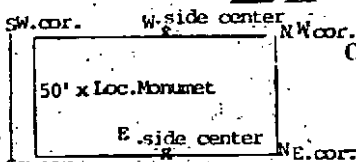
Located this 8th day of MAY 1990
 WITNESSES:

Peter W. Laczay
 Peter W. Laczay
 P. O. Box 488
 Coeur d'Alene, Id. 83814 Locators

OFFICIAL RECORDS
 RECORDED AT THE REQUEST OF
 BOOK 211
 PAGE 269
 Peter W. Laczay
 30 July 7, 1990

132680

Compared State of _____ County of _____
 RECORDED as _____
 Vol. _____ of _____
 Page _____ Request of _____
 IP _____
 County Auditor _____ Deputy _____
 Mail to _____
 Fee _____



CERTIFICATE OF LOCATION

STATE OF NEVADA
EUREKA

Mineral Hill MINING DISTRICT

This diagram explains method of description of claim.

NOTICE IS HEREBY GIVEN That the undersigned, having complied with the requirements of Chapter Six, Title thirty-two of the Revised Statutes of the United States, and the laws of the above State, and the local customs and regulations of said district,

has located and do hereby locate 1500 linear feet in length, and 600 feet in width on the M 4

lode, vein, ledge or deposit (or placer ground), situated in above State, County or Mining District, and further described as follows: Commencing at a post marked SE corner located about 300' east from the monument of location, thence 750 feet in a Northerly direction to a Eastside center post marked, thence 750 feet in a Northerly direction to a corner post marked NE corner, thence 600 feet in a Westerly direction to a corner post marked NW corner, thence 750 feet in a Southeasterly direction to a post marked Westside Center, thence 750 feet in a Southerly direction to a corner post marked SW corner, thence 600 feet in a Easterly direction to the SE corner, hereby locating and intending to claim 1450 feet in a northerly direction from monument of location to the north and line, and 50 feet in the opposite direction from discovery to the south

and line, and 300 feet on each side of the middle of said lode or ledge, for the purpose of mining the same and claiming all surface rights, privileges and minerals, with all dips, spurs, angles and variations, and other rights granted by existing laws and customs. This claim is further described as follows: The Monument of Location of this claim is approximately 5150 ft. southerly and 2700 ft. westerly of the NE corner of Section 23

Township 27 N, Range 52 E, Nevada Meridian, Eureka County, Nevada.

The adjoining claims are M-2 on the north; Pete 31 on the south; M 3 on the west; M 5 on the east.

The location work consisted of making & preparing maps as required in Nevada Revised Statutes 517:040. A notice of location is placed at Location Monument; Posts are placed at each corner at the center of each side line and the name of this lode and date of location, are placed on all posts.

Located this 8th day of MAY 1990

WITNESSES:

Peter W. Laczay

Peter W. Laczay
P. O. Box 488
Coeur d'Alene, Id. 83814 Location

OFFICIAL RECORDS OF
 EUREKA COUNTY
 MINING DISTRICT
 FILE NO. 132680
 90 July 2 19 26
 Peter W. Laczay

132681

Compared to _____
 State of _____
 County of _____


RECORDED _____

Vol. _____ of _____
 Page _____ Request of _____

_____ is _____
 County Auditor
 _____ Deputy

Mail to _____

Fee _____



CERTIFICATE OF LOCATION

STATE OF NEVADA

EUREKA

COUNTY

Mineral Hill

MINING DISTRICT

This diagram explains method or description of claim.

NOTICE IS HEREBY GIVEN That the undersigned, having complied with the requirements of Chapter Six, Title thirty-two of the Revised Statutes of the United States, and the laws of the above State, and the local customs and regulations of said district,

has located and do hereby locate 1500 linear feet in length, and 600 feet in width on the M 5

lode, vein, ledge or deposit (or placer ground), situated in above State, County or Mining District, and further described as follows: Commencing at a post marked SE corner located about 300' east from the monument of location, thence 750 feet in Northerly

direction to a Eastside center post marked, thence 750 feet in Northerly

direction to a corner post marked NE corner, thence 600 feet in Westerly

direction to a corner post marked NW corner, thence 750 feet in Southeasterly

direction to a post marked Westside Center, thence 750 feet in Southerly

direction to a corner post marked SW corner, thence 600 feet in Easterly

direction to the SE corner hereby locating and intending to claim 1450

feet in a northerly direction from monument of location to the north

end line, and 50 feet in the opposite direction from discovery to the

south end line, and 300 feet on each side of the middle of

said lode or ledge, for the purpose of mining the same and claiming all surface rights, privileges and minerals, with all dips, spurs, angles and variations, and other rights granted by existing laws and customs. This claim is further described as follows:

The Monument of Location of this claim is approximately 5150 ft.

southerly and 2100 ft. westerly of the NE corner of Section 23,

Township 27 N, Range 52 E, Nevada Meridian, Eureka County, Nevada.

The adjoining claims are M 2 on the north; M 12 on the south;

M 4 on the west; M 6 on the east.

The location work consisted of making & preparing maps as required in Nevada Revised Statutes 517:040. A notice of location is placed at Location Monument; Posts are placed at each corner at the center of each side line and the name of this lode and date of location, are placed on all posts.

Located this 8th day of MAY 1990

WITNESSES:

Peter W. Laczay

Peter W. Laczay
P. O. Box 488
Coeur d'Alene, Id. 83814 Locators

OFFICIAL RECORDS
 RECORDED AT THE REQUEST OF
 Peter W. Laczay
 30 July 2 1990
 EUREKA COUNTY, NEVADA
 FILE NO. 132681
 FEE \$ 6.25

132682

Compared State of _____ Page _____
 County of _____
 RECORDED _____
 Vol. _____ of _____
 Page _____ Request of _____

 County Auditor _____
 Deputy _____
 Mail to _____

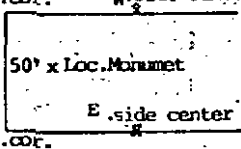
 Fee _____

CERTIFICATE OF LOCATION

STATE OF NEVADA

EUREKA COUNTY

Mineral Hill MINING DISTRICT



This diagram explains method of description of claim.

NOTICE IS HEREBY GIVEN, That the undersigned, having complied with the requirements of Chapter Six, Title thirty-two of the Revised Statutes of the United States, and the laws of the above State, and the local customs and regulations of said district, has located and do hereby locate 1500 linear feet in length, and 600 feet in width on the M 6

lode, vein, ledge or deposit (or placer ground), situated in above State, County or Mining District, and further described as follows: Commencing at a post marked SE corner located about 300' east from the monument of location, thence 750 feet in a Northerly direction to a Eastside center post marked, thence 750 feet in a Northerly direction to a corner post marked NE corner, thence 600 feet in a Westerly direction to a corner post marked NW corner, thence 750 feet in a Southeasterly direction to a post marked Westside Center, thence 750 feet in a Southerly direction to a corner post marked SW corner, thence 600 feet in a Easterly direction to the SE corner hereby locating and intending to claim 1450 feet in a northerly direction from monument of location to the north end line, and 50 feet in the opposite direction from discovery to the south end line, and 300 feet on each side of the middle of said lode or ledge for the purpose of mining the same and claiming all surface rights, privileges and minerals, with all dips, spurs, angles and variations, and other rights granted by existing laws and customs. This claim is further described as follows:

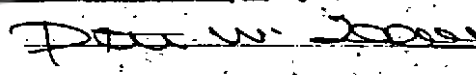
The Monument of Location of this claim is approximately 5150 ft. southerly and 1500 ft. westerly of the NE. corner of Section 23 Township 27 N, Range 52 E. Nevada Meridian, Eureka County, Nevada.

The adjoining claims are M 2 on the north; M 11 on the south; M 5 on the west; M 7 on the east.

The location work consisted of making & preparing maps as required in Nevada Revised Statutes 517:040. A notice of location is placed at Location Monument; Posts are placed at each corner at the center of each side line and the name of this lode and date of location, are placed on all posts.

Located this 8th day of MAY 1990

WITNESSES: _____


 Peter W. Laczay
 P. O. Box 488
 Coeur d'Alene, Id. 83814 Location

ORIGINAL RECORDS DEPARTMENT
 BOOK 211 PAGE 272
 Peter W. Laczay
 30 July 2 19 90
 EUREKA COUNTY RECORDS
 P. M. HEADQUARTERS
 FILE NO. 132682-15

132683

CERTIFICATE OF LOCATION

Compared State of Nevada, recorded as of Vol. Page Request of County Auditor Deputy Mail to Fee

SW COR. W. side center NW COR. 50' x Loc. Monument E. side center NE COR. Mineral Hill MINEING DISTRICT

NOTICE IS HEREBY GIVEN That the undersigned, having complied with the requirements of Chapter Six, Title thirty-two of the Revised Statutes of the United States, and the laws of the above State, and the local customs and regulations of said district, ha located and do hereby locate 1500 linear feet in length and 600 feet in width on the

lode, vein, ledge or deposit (or placer ground), situated in above State, County or Mining District, and further described as follows: Commencing at a post marked SE corner located about 300' east from the monument of location, thence 750 feet in Northerly direction to a Eastside center post marked, thence 750 feet in Northerly direction to a corner post marked NE corner, thence 600 feet in Westerly direction to a corner post marked NW corner, thence 750 feet in Southeasterly direction to a post marked Westside Center, thence 750 feet in Southerly direction to a corner post marked SW corner, thence 600 feet in Easterly direction to the SE corner hereby locating and intending to claim 1450 feet in a northerly direction from monument of location to the north end line, and 50 feet in the opposite direction from discovery to the south end line, and 300 feet on each side of the middle of said lode or ledge, for the purpose of mining the same and claiming all surface rights, privileges and minerals, with all dips, spurs, angles and variations, and other rights granted by existing laws and customs. This claim is further described as follows:

The Monument of location of this claim is approximately 5150 ft. southerly and 900 ft. westerly of the NE corner of Section 23 Township 27 N, Range 52 E. Nevada Meridian, Eureka County, Nevada. The adjoining claims are M 13 & 2 on the north; M 10 on the south; M 6 on the west; M 8 on the east.

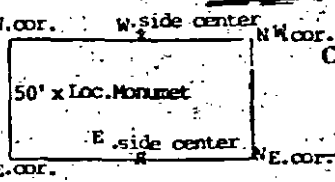
The location work consisted of making & preparing maps as required in Nevada Revised Statutes 517:040. A notice of location is placed at Location Monument; Posts are placed at each corner at the center of each side line and the name of this lode and date of location, are placed on all posts.

Located this 9th day of MAY 1990. WITNESSES: Peter W. Laczay P. O. Box 488 Coeur d'Alene, Id: 83814 Location

OFFICIAL RECORDS SECTION RECORDED AT REQUEST OF FILE NO. 132683 EUREKA COUNTY, NEVADA FILE NO. 132683 JULY 2 1990

132684

Completed State of _____
 Page _____ of _____
 Request of _____
 County Auditor _____
 Deputy _____
 Mail to _____
 Fee _____



CERTIFICATE OF LOCATION

STATE OF NEVADA
 EUREKA COUNTY
 Mineral Hill MINING DISTRICT

This diagram explains method of description of claim.

NOTICE IS HEREBY GIVEN, That the undersigned, having complied with the requirements of Chapter Six, Title thirty-two of the Revised Statutes of the United States, and the laws of the above State, and the local customs and regulations of said district,

has located and do hereby locate 1500 linear feet in length and 600 feet in width on the M. 8

lode, vein, ledge or deposit (or placer ground), situated in above State, County or Mining District, and further described as follows: Commencing at a post marked SE corner located about 300' east from the monument of location, thence 750 feet in a Northerly direction to a Eastside center post marked, thence 750 feet in a Northerly direction to a corner post marked NE corner, thence 600 feet in a Westerly direction to a corner post marked NW corner, thence 750 feet in a Southeasterly direction to a post marked Westside Center, thence 750 feet in a Southerly direction to a corner post marked SW corner, thence 600 feet in a Easterly direction to the SE corner, hereby locating and intending to claim 1450 feet in a northerly direction from monument of location to the north end line, and 50 feet in the opposite direction from discovery to the south end line, and 300 feet on each side of the middle of said lode or ledge, for the purpose of mining the same and claiming all surface rights, privileges and minerals, with all dips, spurs, angles and variations, and other rights granted by existing laws and customs. This claim is further described as follows:

The Monument of Location of this claim is approximately 5150 ft. southerly and 300 ft. westerly of the NE corner of Section 23 Township 27 N, Range 52 E, Nevada Meridian, Eureka County, Nevada.
 The adjoining claims are M 13 on the north; M 9 on the south; M. 7 on the west; _____ on the east.

The location work consisted of making & preparing maps as required in Nevada Revised Statutes 517:040. A notice of location is placed at Location Monument; Posts are placed at each corner at the center of each side line and the name of this lode and date of location, are placed on all posts.

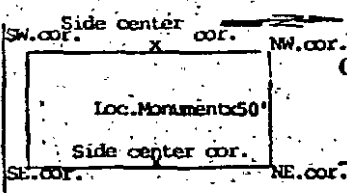
Located this 9th day of MAY 1990
 WITNESSES:

 Peter W. Laczay
 P. O. Box 488
 Coeur d'Alene, Id. 83814 Locators

132684
 EUREKA COUNTY, NEVADA
 MINERAL RIGHTS RECORDS
 FILE NO. _____
 30 July 2 1990
 OFFICIAL RECORDS
 REGISTERED AT THE REQUEST OF
 BOOK 211
 PAGE 274

132685

Name of Claimant _____
 State of _____ County of _____
 Recorder of Deeds _____
 Vol. _____ of _____
 Page _____ Request of _____
 _____ is _____
 County Auditor _____
 Deputy _____
 Mail to _____
 Fee _____



CERTIFICATE OF LOCATION

STATE OF NEVADA
 EUREKA COUNTY
 Mineral Hill MINING DISTRICT

This diagram explains method of description of claim.
 NOTICE IS HEREBY GIVEN, That the undersigned, having complied with the requirements of Chapter Six, Title thirty-two of the Revised Statutes of the United States, and the laws of the above State, and the local customs and regulations of said district, has located and do hereby locate 1500 linear feet in length, and 600 feet in width on the M 9

lode, vein, ledge or deposit (or placer ground), situated in above State, County or Mining District, and further described as follows: Commencing at a post marked NE corner located about 300 feet east from the Monument of Location, thence 750 feet in a Southerly direction to a post marked East Side center, thence 750 feet in a Southerly direction to a corner post marked SE corner, thence 600 feet in a Westerly direction to a corner post marked SW corner, thence 750 feet in a Northerly direction to a post marked Westside center, thence 750 feet in a Northerly direction to a corner post marked NW corner, thence 600 feet in a Easterly direction to the NE corner hereby locating and intending to claim 1,450 feet in a Southerly direction from monument of location to the South end line, and 50 feet in the opposite direction from discovery to the North end line, and 300 feet on each side of the middle of

said lode or ledge for the purpose of mining the same and claiming all surface rights, privileges and minerals, with all dips, spurs, angles and variations, and other rights granted by existing laws and customs. This claim is further described as follows: The Monument of Location of this claim is approximately 5200 ft. southerly and 300 ft. westerly of the NE corner of Section 23

Township 27 N, Range 52 E, Nevada Meridian, Eureka County, Nevada.
 The adjoining claims are M 8 on the north; P 3 on the south; M 10 on the west; _____ on the east.

The location work consisted of making & preparing maps as required in Nevada Revised Statutes 517:040. A notice of location is placed at Location Monument; Posts are placed at each corner at the center of each side line and the name of this lode and date of location, are placed on all posts.

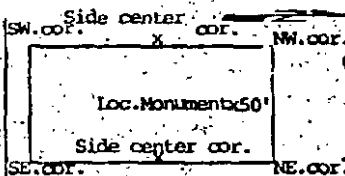
Located this 9th day of MAY 1890.
 WITNESSES: _____

 Peter W. Laczay,
 P. O. Box 488
 Coeur d'Alene, Id. 83814 Locators

OFFICIAL RECORDS OF
 RECORDS AT THE REQUEST OF
 DATE 2/11
 FILE NO. 132685
 132685
 EUREKA COUNTY, NEVADA
 MINERAL RIGHTS RECORDS
 FILE NO. 132685

132686

Recorded
 Vol. _____ of _____
 Page _____ Request of _____
 County Auditor
 Deputy _____
 Mail to _____
 Fee _____



CERTIFICATE OF LOCATION

STATE OF NEVADA
 EUREKA COUNTY

This diagram explains method of description of claim.
 Mineral Hill MINING DISTRICT

NOTICE IS HEREBY GIVEN, That the undersigned, having complied with the requirements of Chapter Six, Title thirty-two of the Revised Statutes of the United States, and the laws of the above State, and the local customs and regulations of said district,

has located and do hereby locate 1500 linear feet in length, and 600 feet in width on the M 10

lode, vein, ledge or deposit (or placer ground), situated in above State, County or Mining District, and further described as follows: Commencing at a post marked NE corner located about 300 feet east from the Monument of Location, thence 750 feet in a Southerly

direction to a post marked East Side center, thence 750 feet in a Southerly
 direction to a corner post marked SE corner, thence 600 feet in a Westerly
 direction to a corner post marked SW corner, thence 750 feet in a Northerly
 direction to a post marked Westside center, thence 750 feet in a Northerly
 direction to a corner post marked NW corner, thence 600 feet in a Easterly
 direction to the NE corner, hereby locating and intending to claim 1,450
 feet in a Southerly direction from Monument of location to the South
 end line, and 50 feet in the opposite direction from discovery to the

North and line and 300 feet on each side of the middle of said lode or ledge, for the purpose of mining the same and claiming all surface rights, privileges and minerals, with all dips, spurs, angles and variations, and other rights granted by existing laws and customs. This claim is further described as follows: The Monument of Location of this claim is approximately 5200 ft. southerly and 900 ft. westerly of the NE corner of Section 23

Township 27 N, Range 52 E, Nevada Meridian, Eureka County, Nevada.
 The adjoining claims are M 7 on the north; P 2 on the south;
M 11 on the west; M 9 on the east.

The location work consisted of making & preparing maps as required in Nevada Revised Statutes 517:040. A notice of location is placed at Location Monument; Posts are placed at each corner at the center of each side line and the name of this lode and date of location, are placed on all posts.

Located this 9th day of MAY 1990

WITNESSES:

[Signature]

Peter W. Laczoy,
 P. O. Box 486
 Coeur d'Alene, Id. 83814

OFFICIAL RECORDS
 BOOK 211
 PAGE 276

EUREKA COUNTY
 MINERAL RECORDS
 132686
 FEB 25

OS
 Peter W. Laczoy
 9th day of 1990

132687

Prepared
 State of _____
 County of _____
 Recorder
 Vol. _____ of _____
 Page _____ Request of _____

 County Auditor
 _____ Deputy
 Mail to _____
 Fee _____

Side center
 SW. cor. X NW. cor.
 Loc. Monument 50'
 Side center cor.
 SE. cor. NE. cor.

CERTIFICATE OF LOCATION

STATE OF NEVADA

EUREKA

COUNTY

Mineral Hill

MINING DISTRICT

This diagram explains method of description of claim.

NOTICE IS HEREBY GIVEN That the undersigned, having complied with the requirements of Chapter Six, Title thirty-two of the Revised Statutes of the United States, and the laws of the above State, and the local customs and regulations of said district,

do hereby locate and do hereby locate 1500 linear feet in length, and 600 feet in width on the M. 11

lode, vein, ledge or deposit (or placer ground), situated in above State, County or Mining District and further described as follows: Commencing at a post marked NE corner located about 300 feet east from the Monument of Location, thence 750 feet in a Southerly direction to a post marked East Side center, thence 750 feet in a Southerly direction to a corner post marked SE corner, thence 600 feet in a Westerly direction to a corner post marked SW corner, thence 750 feet in a Northerly direction to a post marked Westside center, thence 750 feet in a Northerly direction to a corner post marked NW corner, thence 600 feet in a Easterly direction to the NE corner hereby locating and intending to claim 1,450 feet in a Southerly direction from monument of location to the South end line, and 50 feet in the opposite direction from discovery to the

North end line, and 300 feet on each side of the middle of said lode or ledge, for the purpose of mining the same and claiming all surface rights, privileges and minerals, with all dips, spurs, angles and variations, and other rights granted by existing laws and customs. This claim is further described as follows: The Monument of Location of this claim is approximately 5200 ft. southerly and 1500 ft. westerly of the NE corner of Section 23

Township 27 N, Range 52 E, Nevada Meridian, Eureka County, Nevada.

The adjoining claims are M 6 on the north; P 1 on the south; M 12 on the west; M 10 on the east.

The location work consisted of making & preparing maps as required in Nevada Revised Statutes 517:040. A notice of location is placed at Location Monument; Posts are placed at each corner at the center of each side line and the name of this lode and date of location, are placed on all posts.

Located this 8th day of MAY 1890

WITNESSES:

Peter W. Laczy

Peter W. Laczy,
P. O. Box 488

Coeur d'Alene, Id. 83814

Locators

OFFICIAL RECORDS
 REQUESTED BY
 BOOK 211
 PAGE 277
 Peter W. Laczy
 July 2 1890
 EUREKA COUNTY
 FILE NO. 132687
 FILED JUL 2 1890

132688

Recorded
 Date of _____
 County of _____
 Vol. _____ of _____
 Page _____ of _____
 Request of _____
 County Auditor _____
 Deputy _____
 Mail to _____
 Fee _____

Side center
 SW. cor. _____ X _____ NW. cor.
CERTIFICATE OF LOCATION
 STATE OF NEVADA
 EUREKA COUNTY
 SE. cor. _____ NE. cor. _____
 Mineral Hill MINING DISTRICT

This diagram explains method of description of claim.

NOTICE IS HEREBY GIVEN That the undersigned, having complied with the requirements of Chapter Six, Title thirty-two of the Revised Statutes of the United States, and the laws of the above State, and the local customs and regulations of said district,

do hereby locate and do hereby locate 1500 linear feet in length and 600 feet in width on the M 12

lode, vein, ledge or deposit (or placer ground), situated in above State, County or Mining District, and further described as follows: Commencing at a post marked NE corner located about 300 feet east from the Monument of Location, thence 750 feet in a Southerly direction to a post marked East Side center, thence 750 feet in a Southerly direction to a corner post marked SE corner, thence 600 feet in a Westerly direction to a corner post marked SW corner, thence 750 feet in a Northerly direction to a post marked Westside center, thence 750 feet in a Northerly direction to a corner post marked NW corner, thence 600 feet in a Easterly direction to the NE corner hereby locating and intending to claim 1,450 feet in a Southerly direction from monument of location to the South and 50 feet in the opposite direction from discovery to the

North and line and 300 feet on each side of the middle of said lode or vein, for the purpose of mining the same and claiming all surface rights, privileges and minerals, with all dips, spurs, angles and variations, and other rights granted by existing laws and customs. This claim is further described as follows: The Monument of Location of this claim is approximately 5200 ft. southerly and 2100 ft. westerly of the NE. corner of Section 23

Township 27 N, Range 52 E, Nevada Meridian, Eureka County, Nevada.
 The adjoining claims are M 5 on the north; D 11 on the south; Pete 31 on the west; M 11 on the east.

The location work consisted of making & preparing maps as required in Nevada Revised Statutes 517:040. A notice of location is placed at Location Monument; Posts are placed at each corner at the center of each side line and the name of this lode and date of location, are placed on all posts.

Located this 8th day of MAY 1890.
 WITNESSES:

Peter W. Laczay

Peter W. Laczay,
 P. O. Box 488
 Coeur d'Alene, Id. 83814

OFFICIAL RECORDS
 RECORDS SECTION
 BOOK 271 PAGE 178
 Peter W. Laczay
 July 2, 1890

132689

No. side center

Vol. _____ of _____
 Page _____ Request of _____
 County Auditor _____ Deputy _____
 Mail to _____
 Fee _____

50' x Loc. Monument
 So. Side center

CERTIFICATE OF LOCATION

STATE OF NEVADA

EUREKA

COUNTY

MINERAL HILL

MINING DISTRICT

This diagram explains method of description of claim.

NOTICE IS HEREBY GIVEN That the undersigned, having complied with the requirements of Chapter Six, Title thirty-two of the Revised Statutes of the United States, and the laws of the above State, and the local customs and regulations of said district,

do hereby locate and do hereby locate 1500 linear feet in length,
 and 600 feet in width on the M 13

lode, vein, ledge or deposit (or placer ground), situated in above State, County or Mining District, and further described as follows: Commencing at a post marked SW corner located about 300' South from the monument of location thence 700 feet in a Easterly

direction to a post marked south side center, thence 700 feet in a Easterly
 direction to a corner post marked SE cor., thence 600 feet in a Northerly
 direction to a corner post marked NE Cor., thence 700 feet in a Westerly
 direction to a post marked Northside center, thence 700 feet in a Westerly
 direction to a corner post marked NW Cor., thence 600 feet in a Southerly

direction to the SW corner hereby locating and intending to claim
 feet in a Easterly direction from Monument of location to the East
 end line, and 50 feet in the opposite direction from discovery to the West

and line, and 300 feet on each side of the middle of said lode or ledge for the purpose of mining the same and claiming all surface rights, privileges and minerals, with all dips, spurs, angles and variations, and other rights granted by existing laws and customs. This claim is further described as follows:

The Monument of Location of this claim is approximately 3500 ft. southerly and 1000' ft. easterly of the NW corner of Section 23 Township 27 N. Range 52 E. Nevada Meridian, Eureka County, Nevada.

The adjoining claims are RR 3, 5, 7 on the north; M 7; 8 on the south; M 2 on the west; _____ on the east.

The location work consisted of making & preparing maps as required in Nevada Revised Statutes 517:040. A notice of location is placed at Location Monument; Posts are placed at each corner at the center of each side line and the name of this lode and date of location, are placed on all posts.

Located this 23rd day of MAY 1990


WITNESSES:

Peter W. Laczay

Peter W. Laczay
 P. O. Box 488
 Coeur d'Alene, Idaho 83814 Locators

OFFICIAL RECORDS
 RECORDED IN BOOK 211
 PAGE 279
 30 July 1 1990
 EUREKA COUNTY
 MINERAL HILL
 FILE NO. 132689

Prepared by _____
 State of _____
 County of _____
 Recorder _____
 Vol. _____ of _____
 Page _____ Request of _____
 _____ is _____
 County Auditor _____
 Deputy _____
 Mail to _____
 Fee _____



CERTIFICATE OF LOCATION

STATE OF NEVADA
 EUREKA COUNTY
 Mineral Hill MINING DISTRICT

This diagram explains method of description of claim.

NOTICE IS HEREBY GIVEN That the undersigned, having complied with the requirements of Chapter Six, Title thirty-two of the Revised Statutes of the United States, and the laws of the above State, and the local customs and regulations of said district,

has located and do hereby locate 1500 linear feet in length and 600 feet in width on the PETE 31

lode, vein, ledge or deposit (or placer ground), situated in above State, County or Mining District, and further described as follows: Commencing at a post marked NE corner located about 300 feet east from the Monument of Location, thence 750 feet in a Southerly direction to a post marked East Side center, thence 750 feet in a Southerly direction to a corner post marked SE corner, thence 600 feet in a Westerly direction to a corner post marked SW corner, thence 750 feet in a Northerly direction to a post marked Westside center, thence 750 feet in a Northerly direction to a corner post marked NW corner, thence 600 feet in a Easterly direction to the NE corner hereby locating and intending to claim 1,450 feet in a Southerly direction from monument of location to the South end line, and 50 feet in the opposite direction from discovery to the

North and line, and 300 feet on each side of the middle of said lode or ledge, for the purpose of mining the same and claiming all surface rights, privileges and minerals, with all dips, spurs, angles and variations, and other rights granted by existing laws and customs. This claim is further described as follows: The Monument of Location of this claim is approximately 5200 ft. southerly and 2700 ft. westerly of the NE corner of Section 23

Township 27 N, Range 52 E, Nevada Meridian, Eureka County, Nevada. The adjoining claims are M 4 on the north; Pete 30 on the south; Pete 32 on the west; M 12 on the east;

The location work consisted of making & preparing maps as required in Nevada Revised Statutes 517:040. A notice of location is placed at Location Monument; Posts are placed at each corner at the center of each side line and the name of this lode and date of location, are placed on all posts.

Located this 8th day of MAY 1990.

WITNESSES: *Peter W. Laczary*
 Peter W. Laczary,
 P. O. Box 488
 Coeur d'Alene, Id. 83814

OFFICIAL RECORDS
 REGISTERED IN THE REQUEST OF
 30 July 1990
 EUREKA COUNTY, NEVADA
 FILE NO. 132690
 132690

132691

CERTIFICATE OF LOCATION

Completed
state of _____ County of _____

RECORDED

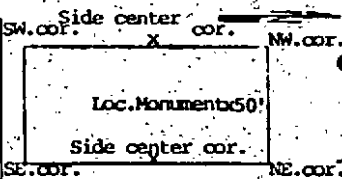
Vol. _____ of _____

Page _____ Request of _____

County Assessor _____ Deputy _____

Mail to _____

Fee _____



STATE OF NEVADA
EUREKA COUNTY
Mineral Hill MINING DISTRICT

This diagram explains method of description of claim.

NOTICE IS HEREBY GIVEN, That the undersigned, having complied with the requirements of Chapter Six, Title thirty-two of the Revised Statutes of the United States, and the laws of the above State, and the local customs and regulations of said district,

has located and do hereby locate 1500 linear feet in length
and 600 feet in width on the PETE 32

lode, vein, ledge or deposit (or placer ground), situated in above State, County or Mining District, and further described as follows: Commencing at a post marked NE corner located about 300 feet east from the Monument of Location, thence 750 feet in a Southerly
direction to a post marked East Side center, thence 750 feet in a Southerly
direction to a corner post marked SE corner, thence 600 feet in a Westerly
direction to a corner post marked SW corner, thence 750 feet in a Northerly
direction to a post marked Westside center, thence 750 feet in a Northerly
direction to a corner post marked NW corner, thence 600 feet in a Easterly
direction to the NE corner hereby locating and intending to claim 1,450
feet in a Southerly direction from monument of location to the South
end line, and 50 feet in the opposite direction from discovery to the

North end line, and 300 feet on each side of the middle of said lode or ledge, for the purpose of mining the same and claiming all surface rights, privileges and minerals, with all dips, spurs, angles and variations, and other rights, granted by mining laws and customs. This claim is further described as follows:

The Monument of Location of this claim is approximately 5200 ft. southerly and 3300 ft. westerly of the NE corner of Section 23

Township 27 N., Range 52 E. Nevada Meridian, Eureka County, Nevada.

The adjoining claims are M 3 on the north; Pete 28 on the south; MH #40 on the west; Pete 31 on the east.

The location work consisted of making & preparing maps as required in Nevada Revised Statutes 517:040. A notice of location is placed at Location Monument; Posts are placed at each corner at the center of each side line and the name of this lode and date of location, are placed on all posts.

Located this 8th day of MAY, 1990.

Witnessed: _____
Peter W. Laczay,
P. O. Box 488
Coeur d' Alene, Id. 83814 Locators

132691
EUREKA COUNTY MINING DISTRICT
MINERAL RIGHTS OFFICE
FILE NO. 211
OFFICIAL RECORDS
RECORDED & INDEXED
BOOK 211 PAGE 281
JUL 2 1990
JUL 2 1990