

CERTIFICATE OF LOCATION - LODE MINING CLAIM

TO ALL WHOM IT MAY CONCERN:

Independence Mining Company Inc., a Delaware corporation, by and through its lawful and authorized agent, Corinne J. Antone, gives notice that it claims the land described below as a lode mining claim pursuant to the laws of the United States of America and the State of Nevada, and in making such claim and establishing its rights, states and certifies as follows:

1. That the locator is a corporation lawfully organized and existing under the laws of the State of Delaware, United States of America.

2. The name of the claim is PH No. 1.

3. The name and current mailing address of the locator is Independence Mining Company Inc., P.O. Box 41330, Reno, Nevada 89504.

4. The date of location is May 2, 1990.

5. The claim is 1,500 feet long and 600 feet wide, such that 1,480 feet is claimed in a westerly direction and 20 feet in an easterly direction from the discovery monument, on which the Location Notice is posted, lengthwise of the claim, together with 300 feet in width on each side of the discovery monument and centerline of the claim. The general course of the lode or vein is east and west as nearly as may be determined.

6. The location work consisted of making maps as provided by NRS 517.040.

7. The number, location and markings on each boundary or corner monument is as follows:

Location	Markings	Description
No. 1 Northwest Corner	NW Cor.	3" or larger PVC Pipe
No. 2 North Side Center	NSC	3" or larger PVC Pipe
No. 3 Northeast Corner	NE Cor.	3" or larger PVC Pipe
No. 4 Southeast Corner	SE Cor.	3" or larger PVC Pipe
No. 5 South Side Center	SSC	3" or larger PVC Pipe
No. 6 Southwest Corner	SW Cor.	3" or larger PVC Pipe

8. The definition of the boundaries of the claim, together with the erection and marking of boundary and corner monuments, was completed by the 28th day of June, 1990.

9. Corner No. 1 (the NW corner) of this claim is situated approximately 4,340 feet east and 6,200 feet south from the northwest corner of Section 6, Township 23 North, Range 50 East, MDB&M.

This claim is located within the following unsurveyed Sections:

NE	of Sec.	7	T 23 N, R 50 E;
NW	of Sec. <td>8</td> <td>T 23 N, R 50 E;</td>	8	T 23 N, R 50 E;
	of Sec. <td></td> <td>T 23 N, R 50 E;</td>		T 23 N, R 50 E;
	of Sec. <td></td> <td>T 23 N, R 50 E;</td>		T 23 N, R 50 E;

MDB&M, Eureka County, Nevada.

Dated this 23rd day of July, 1990.

Corinne J. Antone
as agent for Independence Mining Company Inc.

For Recorder's Use

OFFICIAL RECORDS
RECORDED AT THE REQUEST OF
BOOK 212 PAGE 059

Independence Mining
90 JUL 25 AM 1:40

CO -
EUREKA COUNTY, NEVADA
M.A. REBALEATI, RECORDER
FILE NO. 625
132946

CERTIFICATE OF LOCATION - LODE MINING CLAIM

132947

TO ALL WHOM IT MAY CONCERN:

Independence Mining Company Inc., a Delaware corporation, by and through its lawful and authorized agent, Corinne J. Antone, gives notice that it claims the land described below as a lode mining claim pursuant to the laws of the United States of America and the State of Nevada, and in making such claim and establishing its rights, states and certifies as follows:

1. That the locator is a corporation lawfully organized and existing under the laws of the State of Delaware, United States of America.

2. The name of the claim is PH No. 2.

3. The name and current mailing address of the locator is Independence Mining Company Inc., P.O. Box 41330, Reno, Nevada 89504.

4. The date of location is May 2, 1990.

5. The claim is 1,500 feet long and 600 feet wide, such that 1,480 feet is claimed in an easterly direction and 20 feet in a westerly direction from the discovery monument, on which the Location Notice is posted, lengthwise of the claim, together with 300 feet in width on each side of the discovery monument and centerline of the claim. The general course of the lode or vein is east and west as nearly as may be determined.

6. The location work consisted of making maps as provided by NRS 517.040.

7. The number, location and markings on each boundary or corner monument is as follows:

Location	Markings	Description
No. 1 Northwest Corner	NW Cor.	3" or larger PVC Pipe
No. 2 North Side Center	NSC	3" or larger PVC Pipe
No. 3 Northeast Corner	NE Cor.	3" or larger PVC Pipe
No. 4 Southeast Corner	SE Cor.	3" or larger PVC Pipe
No. 5 South Side Center	SSC	3" or larger PVC Pipe
No. 6 Southwest Corner	SW Cor.	3" or larger PVC Pipe

The definition of the boundaries of the claim, together with the erection and marking of boundary and corner monuments, was completed by the 28th day of June, 1990.

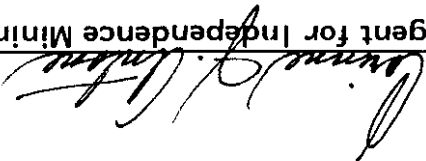
8. Corner No. 1 (the NW corner) of this claim is situated approximately 5,840 feet east and 6,200 feet south from the northwest corner of Section 6, Township 23 North, Range 50 East, MDB&M.

9. This claim is located within the following **unsurveyed** Sections:

NW	1/4 of Sec. 8	T 23 N, R 50 E;
	1/4 of Sec.	T 23 N, R 50 E;
	1/4 of Sec.	T 23 N, R 50 E;
	1/4 of Sec.	T 23 N, R 50 E;

MDB&M, Eureka County, Nevada.

Dated this 23rd day of July, 1990.


 as agent for Independence Mining Company Inc.

For Recorder's Use

OFFICIAL RECORDS
RECORDED AT THE REQUEST OF
BOOK 212 PAGE 060

Independence

90 JUL 25 AM 1:41

Mining Co.

EUREKA COUNTY, NEVADA
M.M. REBALEATI, RECORDER
FILE NO. *9625*
132947

BOOK 212 PAGE 060

CERTIFICATE OF LOCATION - LODE MINING CLAIM

132948

TO ALL WHOM IT MAY CONCERN:

Independence Mining Company Inc., a Delaware corporation, by and through its lawful and authorized agent, Corinne J. Antone, gives notice that it claims the land described below as a lode mining claim pursuant to the laws of the United States of America and the State of Nevada, and in making such claim and establishing its rights, states and certifies as follows:

1. That the locator is a corporation lawfully organized and existing under the laws of the State of Delaware, United States of America.

2. The name of the claim is PH No. 3.

3. The name and current mailing address of the locator is Independence Mining Company Inc., P.O. Box 41330, Reno, Nevada 89504.

4. The date of location is May 2, 1990.

5. The claim is 1,500 feet long and 600 feet wide, such that 1,480 feet is claimed in a westerly direction and 20 feet in an easterly direction from the discovery monument, on which the Location Notice is posted, lengthwise of the claim, together with 300 feet in width on each side of the discovery monument and centerline of the claim. The general course of the lode or vein is east and west as nearly as may be determined.

6. The location work consisted of making maps as provided by NRS 517.040.

7. The number, location and markings on each boundary or corner monument is as follows:

Location	Markings	Description
No. 1 Northwest Corner	NW Cor.	3" or larger PVC Pipe
No. 2 North Side Center	NSC	3" or larger PVC Pipe
No. 3 Northeast Corner	NE Cor.	3" or larger PVC Pipe
No. 4 Southeast Corner	SE Cor.	3" or larger PVC Pipe
No. 5 South Side Center	SSC	3" or larger PVC Pipe
No. 6 Southwest Corner	SW Cor.	3" or larger PVC Pipe

The definition of the boundaries of the claim, together with the erection and marking of boundary and corner monuments, was completed by the 28th day of June, 1990.

8. Corner No. 1 (the NW corner) of this claim is situated approximately 4,340 feet east and 5,600 feet south from the northwest corner of Section 6, Township 23 North, Range 50 East, MDB&M.

9. This claim is located within the following unsurveyed Sections:

NE $\frac{1}{4}$ of Sec. 7	T 23 N, R 50 E;
NW $\frac{1}{4}$ of Sec. 8	T 23 N, R 50 E;
$\frac{1}{4}$ of Sec. _____	T 23 N, R 50 E;
$\frac{1}{4}$ of Sec. _____	T 23 N, R 50 E;

MDB&M, Eureka County, Nevada.

Dated this 23rd day of July, 1990.

Corinne J. Antone
as agent for Independence Mining Company Inc.

For Recorder's Use

OFFICIAL RECORDS
RECORDED AT THE REQUEST OF
BOOK 212 PAGE 061
Independence
90 JUL 25 AM 1:41
Mining Co.
EUREKA COUNTY, NEVADA
M.M. REBALEATI, RECORDER
FILE NO. FEE \$ 21.
132948

BOOK 212 PAGE 061

CERTIFICATE OF LOCATION - LODE MINING CLAIM

132949

TO ALL WHOM IT MAY CONCERN:

Independence Mining Company Inc., a Delaware corporation, by and through its lawful and authorized agent, Corinne J. Antone, gives notice that it claims the land described below as a lode mining claim pursuant to the laws of the United States of America and the State of Nevada, and in making such claim and establishing its rights, states and certifies as follows:

1. That the locator is a corporation lawfully organized and existing under the laws of the State of Delaware, United States of America.

2. The name of the claim is PH No. 4.

3. The name and current mailing address of the locator is Independence Mining Company Inc., P.O. Box 41330, Reno, Nevada 89504.

4. The date of location is May 2, 1990.

5. The claim is 1,500 feet long and 600 feet wide, such that 1,480 feet is claimed in an easterly direction and 20 feet in a westerly direction from the discovery monument, on which the Location Notice is posted, lengthwise of the claim, together with 300 feet in width on each side of the discovery monument and centerline of the claim. The general course of the lode or vein is east and west as nearly as may be determined.

6. The location work consisted of making maps as provided by NRS 517.040.

7. The number, location and markings on each boundary or corner monument is as follows:

Location	Markings	Description
No. 1 Northwest Corner	NW Cor.	3" or larger PVC Pipe
No. 2 North Side Center	NSC	3" or larger PVC Pipe
No. 3 Northeast Corner	NE Cor.	3" or larger PVC Pipe
No. 4 Southeast Corner	SE Cor.	3" or larger PVC Pipe
No. 5 South Side Center	SSC	3" or larger PVC Pipe
No. 6 Southwest Corner	SW Cor.	3" or larger PVC Pipe

The definition of the boundaries of the claim, together with the erection and marking of boundary and corner monuments, was completed by the 28th day of June, 1990.


8. Corner No. 1 (the NW corner) of this claim is situated approximately 5,840 feet east and 5,600 feet south from the northwest corner of Section 6, Township 23 North, Range 50 East, MDB&M.

9. This claim is located within the following unsurveyed Sections:

NW	$\frac{1}{4}$ of Sec.	8	T 23 N, R 50 E;
	$\frac{1}{4}$ of Sec.		T 23 N, R 50 E;
	$\frac{1}{4}$ of Sec.		T 23 N, R 50 E;
	$\frac{1}{4}$ of Sec.		T 23 N, R 50 E;

MDB&M, Eureka County, Nevada.

Dated this 23rd day of July, 1990.


 as agent for Independence Mining Company Inc.

For Recorder's Use

OFFICIAL RECORDS
 RECORDED AT THE REQUEST OF
 BOOK 212 PAGE 062
Independence
 30 JUL 25 AM 1:41
Mining Co.
 EUREKA COUNTY, NEVADA
 M.N. REBATEATI, RECORDER
 FILE NO. FEE \$ 2.5
 132949

BOOK 212 PAGE 062

CERTIFICATE OF LOCATION - LODE MINING CLAIM

132950

TO ALL WHOM IT MAY CONCERN:

Independence Mining Company Inc., a Delaware corporation, by and through its lawful and authorized agent, Corinne J. Antone, gives notice that it claims the land described below as a lode mining claim pursuant to the laws of the United States of America and the State of Nevada, and in making such claim and establishing its rights, states and certifies as follows:

1. That the locator is a corporation lawfully organized and existing under the laws of the State of Delaware, United States of America.

2. The name of the claim is PH No. 5.

3. The name and current mailing address of the locator is Independence Mining Company Inc., P.O. Box 41330, Reno, Nevada 89504.

4. The date of location is May 2, 1990.

5. The claim is 1,500 feet long and 600 feet wide, such that 1,480 feet is claimed in a westerly direction and 20 feet in an easterly direction from the discovery monument, on which the Location Notice is posted, lengthwise of the claim, together with 300 feet in width on each side of the discovery monument and centerline of the claim. The general course of the lode or vein is east and west as nearly as may be determined.

6. The location work consisted of making maps as provided by NRS 517.040.

7. The number, location and markings on each boundary or corner monument is as follows:

Location	Markings	Description
No. 1 Northwest Corner	NW Cor.	3" or larger PVC Pipe
No. 2 North Side Center	NSC	3" or larger PVC Pipe
No. 3 Northeast Corner	NE Cor.	3" or larger PVC Pipe
No. 4 Southeast Corner	SE Cor.	3" or larger PVC Pipe
No. 5 South Side Center	SSC	3" or larger PVC Pipe
No. 6 Southwest Corner	SW Cor.	3" or larger PVC Pipe

The definition of the boundaries of the claim, together with the erection and marking of boundary and corner monuments, was completed by the 28th day of June, 1990.

8. Corner No. 1 (the NW corner) of this claim is situated approximately 4,340 feet east and 5,000 feet south from the northwest corner of Section 6, Township 23 North, Range 50 East, MDB&M.

9. This claim is located within the following unsurveyed Sections:

SW	of Sec.	5	T 23 N, R 50 E;
SE	of Sec.	6	T 23 N, R 50 E;
NE	of Sec.	7	T 23 N, R 50 E;
NW	of Sec.	8	T 23 N, R 50 E;

MDB&M, Eureka County, Nevada.

Dated this 23rd day of July, 1990.

Corinne J. Antone
 as agent for Independence Mining Company Inc.

For Recorder's Use

132950
 Independence Mining Co.
 EUREKA COUNTY, NEVADA
 M.N. REBATEATI, RECORDER
 FILE NO. 625-
 90 JUL 25 AM 1:41
 OFFICIAL RECORDS
 RECORDED AT THE REQUEST OF
 BOOK 212 PAGE 063

BOOK 212 PAGE 063

CERTIFICATE OF LOCATION - LODE MINING CLAIM

132951

TO ALL WHOM IT MAY CONCERN:

Independence Mining Company Inc., a Delaware corporation, by and through its lawful and authorized agent, Corinne J. Antone, gives notice that it claims the land described below as a lode mining claim pursuant to the laws of the United States of America and the State of Nevada, and in making such claim and establishing its rights, states and certifies as follows:

1. That the locator is a corporation lawfully organized and existing under the laws of the State of Delaware, United States of America.

2. The name of the claim is PH No. 6.

3. The name and current mailing address of the locator is Independence Mining Company Inc., P.O. Box 41330, Reno, Nevada 89504.

4. The date of location is May 2, 1990.

5. The claim is 1,500 feet long and 600 feet wide, such that 1,480 feet is claimed in an easterly direction and 20 feet in a westerly direction from the discovery monument, on which the Location Notice is posted, lengthwise of the claim, together with 300 feet in width on each side of the discovery monument and centerline of the claim. The general course of the lode or vein is east and west as nearly as may be determined.

6. The location work consisted of making maps as provided by NRS 517.040.

7. The number, location and markings on each boundary or corner monument is as follows:

Location	Markings	Description
No. 1 Northwest Corner	NW Cor.	3" or larger PVC Pipe
No. 2 North Side Center	NSC	3" or larger PVC Pipe
No. 3 Northeast Corner	NE Cor.	3" or larger PVC Pipe
No. 4 Southeast Corner	SE Cor.	3" or larger PVC Pipe
No. 5 South Side Center	SSC	3" or larger PVC Pipe
No. 6 Southwest Corner	SW Cor.	3" or larger PVC Pipe

The definition of the boundaries of the claim, together with the erection and marking of boundary and corner monuments, was completed by the 28th day of June, 1990.

8. Corner No. 1 (the NW corner) of this claim is situated approximately 5,840 feet east and 5,000 feet south from the northwest corner of Section 6, Township 23 North, Range 50 East, MDB&M.

9. This claim is located within the following unsurveyed Sections:

SW $\frac{1}{4}$ of Sec. 5	T 23 N, R 50 E;
NW $\frac{1}{4}$ of Sec. 8	T 23 N, R 50 E;
$\frac{1}{4}$ of Sec. _____	T 23 N, R 50 E;
$\frac{1}{4}$ of Sec. _____	T 23 N, R 50 E;

MDB&M, Eureka County, Nevada.

Dated this 23rd day of July, 1990.

Corinne J. Antone
 as agent for Independence Mining Company Inc.

For Recorder's Use

OFFICIAL RECORDS
 RECORDED AT THE REQUEST OF
 BOOK 212 PAGE 064
Independence
 90 JUL 25 AM 11:41
Mining Co.
 EUREKA COUNTY, NEVADA
 H.M. REG. EXTL. RECORDER
 FILE NO. FEE \$ 6.25
 132951

BOOK 212 PAGE 064

CERTIFICATE OF LOCATION - LODE MINING CLAIM

TO ALL WHOM IT MAY CONCERN:

Independence Mining Company Inc., a Delaware corporation, by and through its lawful and authorized agent, Corinne J. Antone, gives notice that it claims the land described below as a lode mining claim pursuant to the laws of the United States of America and the State of Nevada, and in making such claim and establishing its rights, states and certifies as follows:

1. That the locator is a corporation lawfully organized and existing under the laws of the State of Delaware, United States of America.

2. The name of the claim is PH No. 7.

3. The name and current mailing address of the locator is Independence Mining Company Inc., P.O. Box 41330, Reno, Nevada 89504.

4. The date of location is May 2, 1990.

5. The claim is 1,500 feet long and 600 feet wide, such that 1,480 feet is claimed in a westerly direction and 20 feet in an easterly direction from the discovery monument, on which the Location Notice is posted, lengthwise of the claim, together with 300 feet in width on each side of the discovery monument and centerline of the claim. The general course of the lode or vein is east and west as nearly as may be determined.

6. The location work consisted of making maps as provided by NRS 517.040.

7. The number, location and markings on each boundary or corner monument is as follows:

Location	Markings	Description
No. 1 Northwest Corner	NW Cor.	3" or larger PVC Pipe
No. 2 North Side Center	NSC	3" or larger PVC Pipe
No. 3 Northeast Corner	NE Cor.	3" or larger PVC Pipe
No. 4 Southeast Corner	SE Cor.	3" or larger PVC Pipe
No. 5 South Side Center	SSC	3" or larger PVC Pipe
No. 6 Southwest Corner	SW Cor.	3" or larger PVC Pipe

The definition of the boundaries of the claim, together with the erection and marking of boundary and corner monuments, was completed by the 28th day of June, 1990.

8. Corner No. 1 (the NW corner) of this claim is situated approximately 4,340 feet east and 4,400 feet south from the northwest corner of Section 6, Township 23 North, Range 50 East, MDB&M.

9. This claim is located within the following unsurveyed Sections:

SW	1/4 of Sec.	5	T 23 N, R 50 E;
SE	1/4 of Sec.	6	T 23 N, R 50 E;
	1/4 of Sec.		T 23 N, R 50 E;
	1/4 of Sec.		T 23 N, R 50 E;

MDB&M, Eureka County, Nevada.

Dated this 23rd day of July, 1990.

Corinne J. Antone
 as agent for Independence Mining Company Inc.

OFFICIAL RECORDS
 RECORDED AT THE REQUEST OF
 BOOK 212 PAGE 065
Independence
 90 JUL 25 AM 1:41
Mining Co.
 EUREKA COUNTY, NEVADA
 M.M. REBALEATI, RECORDER
 FILE NO. FEE \$ 25
 132952
 For Recorder's Use

CERTIFICATE OF LOCATION - LODE MINING CLAIM

TO ALL WHOM IT MAY CONCERN:

Independence Mining Company Inc., a Delaware corporation, by and through its lawful and authorized agent, Corinne J. Antone, gives notice that it claims the land described below as a lode mining claim pursuant to the laws of the United States of America and the State of Nevada, and in making such claim and establishing its rights, states and certifies as follows:

1. That the locator is a corporation lawfully organized and existing under the laws of the State of Delaware, United States of America.

2. The name of the claim is PH No. 8.

3. The name and current mailing address of the locator is Independence Mining Company Inc., P.O. Box 41330, Reno, Nevada 89504.

4. The date of location is May 2, 1990.

5. The claim is 1,500 feet long and 600 feet wide, such that 1,480 feet is claimed in an easterly direction and 20 feet in a westerly direction from the discovery monument, on which the Location Notice is posted, lengthwise of the claim, together with 300 feet in width on each side of the discovery monument and centerline of the claim. The general course of the lode or vein is east and west as nearly as may be determined.

6. The location work consisted of making maps as provided by NRS 517.040.

7. The number, location and markings on each boundary or corner monument is as follows:

Location	Markings	Description
No. 1 Northwest Corner	NW Cor.	3" or larger PVC Pipe
No. 2 North Side Center	NSC	3" or larger PVC Pipe
No. 3 Northeast Corner	NE Cor.	3" or larger PVC Pipe
No. 4 Southeast Corner	SE Cor.	3" or larger PVC Pipe
No. 5 South Side Center	SSC	3" or larger PVC Pipe
No. 6 Southwest Corner	SW Cor.	3" or larger PVC Pipe

The definition of the boundaries of the claim, together with the erection and marking of boundary and corner monuments, was completed by the 28th day of June, 1990.

8. Corner No. 1 (the NW corner) of this claim is situated approximately 5,840 feet east and 4,400 feet south from the northwest corner of Section 6, Township 23 North, Range 50 East, MDB&M.

9. This claim is located within the following unsurveyed Sections:

SW	$\frac{1}{4}$ of Sec. 5	T 23 N, R 50 E;
	$\frac{1}{4}$ of Sec.	T 23 N, R 50 E;
	$\frac{1}{4}$ of Sec.	T 23 N, R 50 E;
	$\frac{1}{4}$ of Sec.	T 23 N, R 50 E;

MDB&M, Eureka County, Nevada.

Dated this 23rd day of July, 1990.

as agent for Independence Mining Company Inc.

William D. Antone

OFFICIAL RECORDS
RECORDED AT THE REQUEST OF
BOOK 2 | 2 PAGE 066

Independence Mining Co.
90 JUL 25 AM 1:41

EUREKA COUNTY, NEVADA
M.N. REBALEATI, RECORDER
FILE NO. 132953

For Recorder's Use

CERTIFICATE OF LOCATION - LODE MINING CLAIM

TO ALL WHOM IT MAY CONCERN:

Independence Mining Company Inc., a Delaware corporation, by and through its lawful and authorized agent, Corinne J. Antone, gives notice that it claims the land described below as a lode mining claim pursuant to the laws of the United States of America and the State of Nevada, and in making such claim and establishing its rights, states and certifies as follows:

1. That the locator is a corporation lawfully organized and existing under the laws of the State of Delaware, United States of America.

2. The name of the claim is PH No. 9.

3. The name and current mailing address of the locator is Independence Mining Company Inc., P.O. Box 41330, Reno, Nevada 89504.

4. The date of location is May 2, 1990.

5. The claim is 1,500 feet long and 600 feet wide, such that 1,480 feet is claimed in a westerly direction and 20 feet in an easterly direction from the discovery monument, on which the Location Notice is posted, lengthwise of the claim, together with 300 feet in width on each side of the discovery monument and centerline of the claim. The general course of the lode or vein is east and west as nearly as may be determined.

6. The location work consisted of making maps as provided by NRS 517.040.

7. The number, location and markings on each boundary or corner monument is as follows:

Location	Markings	Description
No. 1 Northwest Corner	NW Cor.	3" or larger PVC Pipe
No. 2 North Side Center	NSC	3" or larger PVC Pipe
No. 3 Northeast Corner	NE Cor.	3" or larger PVC Pipe
No. 4 Southeast Corner	SE Cor.	3" or larger PVC Pipe
No. 5 South Side Center	SSC	3" or larger PVC Pipe
No. 6 Southwest Corner	SW Cor.	3" or larger PVC Pipe

The definition of the boundaries of the claim, together with the erection and marking of boundary and corner monuments, was completed by the 28th day of June, 1990.

8. Corner No. 1 (the NW corner) of this claim is situated approximately 4,340 feet east and 3,800 feet south from the northwest corner of Section 6, Township 23 North, Range 50 East, MDB&M.

9. This claim is located within the following unsurveyed Sections:

SW	1/4 of Sec.	5	T 23 N, R 50 E.
SE	1/4 of Sec.	6	T 23 N, R 50 E.
	1/4 of Sec.		T 23 N, R 50 E.
	1/4 of Sec.		T 23 N, R 50 E.

MDB&M, Eureka County, Nevada.

Dated this 23rd day of July, 1990.

Corinne J. Antone
as agent for Independence Mining Company Inc.

For Recorder's Use

OFFICIAL RECORDS
RECORDED AT THE REQUEST OF
BOOK 212 PAGE 067
Independence
90 JUL 25 AM 1:41
Mining Co.
EUREKA COUNTY, NEVADA
MIN. REBAL. REC'DR
FILE NO. 132954
625

CERTIFICATE OF LOCATION - LODE MINING CLAIM

132955

TO ALL WHOM IT MAY CONCERN:

Independence Mining Company Inc., a Delaware corporation, by and through its lawful and authorized agent, Corinne J. Antone, gives notice that it claims the land described below as a lode mining claim pursuant to the laws of the United States of America and the State of Nevada, and in making such claim and establishing its rights, states and certifies as follows:

1. That the locator is a corporation lawfully organized and existing under the laws of the State of Delaware, United States of America.

2. The name of the claim is PH No. 10.

3. The name and current mailing address of the locator is Independence Mining Company Inc., P.O. Box 41330, Reno, Nevada 89504.

4. The date of location is May 2, 1990.

5. The claim is 1,500 feet long and 600 feet wide, such that 1,480 feet is claimed in an easterly direction and 20 feet in a westerly direction from the discovery monument, on which the Location Notice is posted, lengthwise of the claim, together with 300 feet in width on each side of the discovery monument and centerline of the claim. The general course of the lode or vein is east and west as nearly as may be determined.

6. The location work consisted of making maps as provided by NRS 517.040.

7. The number, location and markings on each boundary or corner monument is as follows:

Location	Markings	Description
No. 1 Northwest Corner	NW Cor.	3" or larger PVC Pipe
No. 2 North Side Center	NSC	3" or larger PVC Pipe
No. 3 Northeast Corner	NE Cor.	3" or larger PVC Pipe
No. 4 Southeast Corner	SE Cor.	3" or larger PVC Pipe
No. 5 South Side Center	SSC	3" or larger PVC Pipe
No. 6 Southwest Corner	SW Cor.	3" or larger PVC Pipe

The definition of the boundaries of the claim, together with the erection and marking of boundary and corner monuments, was completed by the 28th day of June, 1990.

8. Corner No. 1 (the NW corner) of this claim is situated approximately 5,840 feet east and 3,800 feet south from the northwest corner of Section 6, Township 23 North, Range 50 East, MDB&M.

9. This claim is located within the following unsurveyed Sections:

SW	of Sec. 5	T 23 N, R 50 E;
	of Sec.	T 23 N, R 50 E;
	of Sec.	T 23 N, R 50 E;
	of Sec.	T 23 N, R 50 E;

MDB&M, Eureka County, Nevada.

Dated this 23rd day of July, 1990.

Corinne J. Antone
 as agent for Independence Mining Company Inc.

OFFICIAL RECORDS
 RECORDED AT THE REQUEST OF
 BOOK 212 PAGE 068
 Independence
 JUL 25 AM 1:41
 Mining Co -
 EUREKA COUNTY, NEVADA
 M.M. REBELETTI, RECORDER
 FILE NO. 132955

For Recorder's Use

CERTIFICATE OF LOCATION - LODE MINING CLAIM

132956

TO ALL WHOM IT MAY CONCERN:

Independence Mining Company Inc., a Delaware corporation, by and through its lawful and authorized agent, Corinne J. Antone, gives notice that it claims the land described below as a lode mining claim pursuant to the laws of the United States of America and the State of Nevada, and in making such claim and establishing its rights, states and certifies as follows:

1. That the locator is a corporation lawfully organized and existing under the laws of the State of Delaware, United States of America.

2. The name of the claim is PH No. 11.

3. The name and current mailing address of the locator is Independence Mining Company Inc., P.O. Box 41330, Reno, Nevada 89504.

4. The date of location is May 2, 1990.

5. The claim is 1,500 feet long and 600 feet wide, such that 1,480 feet is claimed in a westerly direction and 20 feet in an easterly direction from the discovery monument, on which the Location Notice is posted, lengthwise of the claim, together with 300 feet in width on each side of the discovery monument and centerline of the claim. The general course of the lode or vein is east and west as nearly as may be determined.

6. The location work consisted of making maps as provided by NRS 517.040.

7. The number, location and markings on each boundary or corner monument is as follows:

Location	Markings	Description
No. 1 Northwest Corner	NW Cor.	3" or larger PVC Pipe
No. 2 North Side Center	NSC	3" or larger PVC Pipe
No. 3 Northeast Corner	NE Cor.	3" or larger PVC Pipe
No. 4 Southeast Corner	SE Cor.	3" or larger PVC Pipe
No. 5 South Side Center	SSC	3" or larger PVC Pipe
No. 6 Southwest Corner	SW Cor.	3" or larger PVC Pipe

The definition of the boundaries of the claim, together with the erection and marking of boundary and corner monuments, was completed by the 28th day of June, 1990.

8. Corner No. 1 (the NW corner) of this claim is situated approximately 4,340 feet east and 3,200 feet south from the northwest corner of Section 6, Township 23 North, Range 50 East, MDB&M.

9. This claim is located within the following unsurveyed Sections:

SW	of Sec.	5	T 23 N, R 50 E;
SE	of Sec.	6	T 23 N, R 50 E;
	of Sec.		T 23 N, R 50 E;
	of Sec.		T 23 N, R 50 E;

MDB&M, Eureka County, Nevada.

Dated this 23rd day of July, 1990.

Corinne J. Antone
as agent for Independence Mining Company Inc.

132956
EUREKA COUNTY, NEVADA
M.I.N. REBALANCE RECORDER
FILE NO. 6-23-
Mining Co
90 JUL 25 AM 1:41
Independence
212 PAGE 069
OFFICIAL RECORDS
RECORDED AT THE REQUEST OF
BOOK 212 PAGE 069
BOOK 212 PAGE 069

For Recorder's Use

CERTIFICATE OF LOCATION - LODE MINING CLAIM

132957

TO ALL WHOM IT MAY CONCERN:

Independence Mining Company Inc., a Delaware corporation, by and through its lawful and authorized agent, Corinne J. Antone, gives notice that it claims the land described below as a lode mining claim pursuant to the laws of the United States of America and the State of Nevada, and in making such claim and establishing its rights, states and certifies as follows:

1. That the locator is a corporation lawfully organized and existing under the laws of the State of Delaware, United States of America.

2. The name of the claim is PH No. 12.

3. The name and current mailing address of the locator is Independence Mining Company Inc., P.O. Box 41330, Reno, Nevada 89504.

4. The date of location is May 2, 1990.

5. The claim is 1,500 feet long and 600 feet wide, such that 1,480 feet is claimed in an easterly direction and 20 feet in a westerly direction from the discovery monument, on which the Location Notice is posted, lengthwise of the claim, together with 300 feet in width on each side of the discovery monument and centerline of the claim. The general course of the lode or vein is east and west as nearly as may be determined.

6. The location work consisted of making maps as provided by NRS 517.040.

7. The number, location and markings on each boundary or corner monument is as follows:

Location	Markings	Description
No. 1 Northwest Corner	NW Cor.	3" or larger PVC Pipe
No. 2 North Side Center	NSC	3" or larger PVC Pipe
No. 3 Northeast Corner	NE Cor.	3" or larger PVC Pipe
No. 4 Southeast Corner	SE Cor.	3" or larger PVC Pipe
No. 5 South Side Center	SSC	3" or larger PVC Pipe
No. 6 Southwest Corner	SW Cor.	3" or larger PVC Pipe

The definition of the boundaries of the claim, together with the erection and marking of boundary and corner monuments, was completed by the 28th day of June, 1990.

8. Corner No. 1 (the NW corner) of this claim is situated approximately 5,840 feet east and 3,200 feet south from the northwest corner of Section 6, Township 23 North, Range 50 East, MDB&M.

9. This claim is located within the following unsurveyed Sections:

SW	of Sec.	5	T 23 N, R 50 E;
	of Sec.		T 23 N, R 50 E;
	of Sec.		T 23 N, R 50 E;
	of Sec.		T 23 N, R 50 E;

MDB&M, Eureka County, Nevada.

Dated this 23rd day of July, 1990.

Corinne J. Antone
as agent for Independence Mining Company Inc.

For Recorder's Use

OFFICIAL RECORDS
RECORDED AT THE REQUEST OF
BOOK 212 PAGE 070
Independence
90 JUL 25 AM 1:41
Merina Co.
EUREKA COUNTY, NEVADA
M.M. REBAL. RECORDER
FILE NO. *1025*
132957

CERTIFICATE OF LOCATION - LODE MINING CLAIM

132958

TO ALL WHOM IT MAY CONCERN:

Independence Mining Company Inc., a Delaware corporation, by and through its lawful and authorized agent, Corinne J. Antone, gives notice that it claims the land described below as a lode mining claim pursuant to the laws of the United States of America and the State of Nevada, and in making such claim and establishing its rights, states and certifies as follows:

1. That the locator is a corporation lawfully organized and existing under the laws of the State of Delaware, United States of America.

2. The name of the claim is PH No. 13.

3. The name and current mailing address of the locator is Independence Mining Company Inc., P.O. Box 41330, Reno, Nevada 89504.

4. The date of location is May 2, 1990.

5. The claim is 1,500 feet long and 600 feet wide, such that 1,480 feet is claimed in a westerly direction and 20 feet in an easterly direction from the discovery monument, on which the Location Notice is posted, lengthwise of the claim, together with 300 feet in width on each side of the discovery monument and centerline of the claim. The general course of the lode or vein is east and west as nearly as may be determined.

6. The location work consisted of making maps as provided by NRS 517.040.

7. The number, location and markings on each boundary or corner monument is as follows:

Location	Markings	Description
No. 1 Northwest Corner	NW Cor.	3" or larger PVC Pipe
No. 2 North Side Center	NSC	3" or larger PVC Pipe
No. 3 Northeast Corner	NE Cor.	3" or larger PVC Pipe
No. 4 Southeast Corner	SE Cor.	3" or larger PVC Pipe
No. 5 South Side Center	SSC	3" or larger PVC Pipe
No. 6 Southwest Corner	SW Cor.	3" or larger PVC Pipe

The definition of the boundaries of the claim, together with the erection and marking of boundary and corner monuments, was completed by the 28th day of June, 1990.

8. Corner No. 1 (the NW corner) of this claim is situated approximately 4,340 feet east and 2,600 feet south from the northwest corner of Section 6, Township 23 North, Range 50 East, MDB&M.

9. This claim is located within the following unsurveyed Sections:

NW	1/4 of Sec.	5	T 23 N, R 50 E.
SW	1/4 of Sec.	5	T 23 N, R 50 E.
NE	1/4 of Sec.	6	T 23 N, R 50 E.
SE	1/4 of Sec.	6	T 23 N, R 50 E.

MDB&M, Eureka County, Nevada.

Dated this 23rd day of July, 1990.

Corinne J. Antone
 as agent for Independence Mining Company Inc.

For Recorder's Use

OFFICIAL RECORDS
 RECORDED AT THE REQUEST OF
 BOOK 212 PAGE 071
Independence
 50 JUL 25 AM 4:41
Mining Co.
 EUREKA COUNTY, NEVADA
 H.M. REBALEM, RECORDER
 FILE NO. FEE \$ 6.25
 132958

BOOK 212 PAGE 071

CERTIFICATE OF LOCATION - LODE MINING CLAIM

132959

TO ALL WHOM IT MAY CONCERN:

Independence Mining Company Inc., a Delaware corporation, by and through its lawful and authorized agent, Corinne J. Antone, gives notice that it claims the land described below as a lode mining claim pursuant to the laws of the United States of America and the State of Nevada, and in making such claim and establishing its rights, states and certifies as follows:

1. That the locator is a corporation lawfully organized and existing under the laws of the State of Delaware, United States of America.

2. The name of the claim is PH No. 14.

3. The name and current mailing address of the locator is Independence Mining Company Inc., P.O. Box 41330, Reno, Nevada 89504.

4. The date of location is May 2, 1990.

5. The claim is 1,500 feet long and 600 feet wide, such that 1,480 feet is claimed in an easterly direction and 20 feet in a westerly direction from the discovery monument, on which the Location Notice is posted, lengthwise of the claim, together with 300 feet in width on each side of the discovery monument and centerline of the claim. The general course of the lode or vein is east and west as nearly as may be determined.

6. The location work consisted of making maps as provided by NRS 517.040.

7. The number, location and markings on each boundary or corner monument is as follows:

Location	Markings	Description
No. 1 Northwest Corner	NW Cor.	3" or larger PVC Pipe
No. 2 North Side Center	NSC	3" or larger PVC Pipe
No. 3 Northeast Corner	NE Cor.	3" or larger PVC Pipe
No. 4 Southeast Corner	SE Cor.	3" or larger PVC Pipe
No. 5 South Side Center	SSC	3" or larger PVC Pipe
No. 6 Southwest Corner	SW Cor.	3" or larger PVC Pipe

The definition of the boundaries of the claim, together with the erection and marking of boundary and corner monuments, was completed by the 28th day of June, 1990.

8. Corner No. 1 (the NW corner) of this claim is situated approximately 5,840 feet east and 2,600 feet south from the northwest corner of Section 6, Township 23 North, Range 50 East, MDB&M.

9. This claim is located within the following unsurveyed Sections:

NW	of Sec.	5	T 23 N, R 50 E;
SW	of Sec.	5	T 23 N, R 50 E;
	of Sec.		T 23 N, R 50 E;
	of Sec.		T 23 N, R 50 E;

MDB&M, Eureka County, Nevada.

Dated this 23rd day of July, 1990.

William J. Antone
as agent for Independence Mining Company Inc.

For Recorder's Use

OFFICIAL RECORDS
RECORDED AT THE REQUEST OF
BOOK 212 PAGE 072
Independence
90 JUL 25 AM 1:41
Mining Co
EUREKA COUNTY, NEVADA
M.M. REBALEATI, RECORDER
FILE NO. *132959*
FEE *4.25*

BOOK 212 PAGE 072

CERTIFICATE OF LOCATION - LODE MINING CLAIM

132960

TO ALL WHOM IT MAY CONCERN:

Independence Mining Company Inc., a Delaware corporation, by and through its lawful and authorized agent, Corinne J. Antone, gives notice that it claims the land described below as a lode mining claim pursuant to the laws of the United States of America and the State of Nevada, and in making such claim and establishing its rights, states and certifies as follows:

1. That the locator is a corporation lawfully organized and existing under the laws of the State of Delaware, United States of America.

2. The name of the claim is PH No. 15.

3. The name and current mailing address of the locator is Independence Mining Company Inc., P.O. Box 41330, Reno, Nevada 89504.

4. The date of location is May 2, 1990.

5. The claim is 1,500 feet long and 600 feet wide, such that 1,480 feet is claimed in a westerly direction and 20 feet in an easterly direction from the discovery monument, on which the Location Notice is posted, lengthwise of the claim, together with 300 feet in width on each side of the discovery monument and centerline of the claim. The general course of the lode or vein is east and west as nearly as may be determined.

6. The location work consisted of making maps as provided by NRS 517.040.

7. The number, location and markings on each boundary or corner monument is as follows:

Location	Markings	Description
No. 1 Northwest Corner	NW Cor.	3" or larger PVC Pipe
No. 2 North Side Center	NSC	3" or larger PVC Pipe
No. 3 Northeast Corner	NE Cor.	3" or larger PVC Pipe
No. 4 Southeast Corner	SE Cor.	3" or larger PVC Pipe
No. 5 South Side Center	SSC	3" or larger PVC Pipe
No. 6 Southwest Corner	SW Cor.	3" or larger PVC Pipe

The definition of the boundaries of the claim, together with the erection and marking of boundary and corner monuments, was completed by the 28th day of June, 1990.

8. Corner No. 1 (the NW corner) of this claim is situated approximately 4,340 feet east and 2,000 feet south from the northwest corner of Section 6, Township 23 North, Range 50 East, MDB&M.

9. This claim is located within the following unsurveyed Sections:

NW	of Sec.	5	T 23 N, R 50 E.
NE	of Sec.	6	T 23 N, R 50 E.
	of Sec.		T 23 N, R 50 E.
	of Sec.		T 23 N, R 50 E.

MDB&M, Eureka County, Nevada.

Dated this 23rd day of July, 1990.

Corinne J. Antone
 as agent for Independence Mining Company Inc.

For Recorder's Use

OFFICIAL RECORDS
 RECORDED AT THE REQUEST OF
 BOOK 212 PAGE 073
Independence
 90 JUL 25 AM 1:41
Mining Co.
 EUREKA COUNTY, NEVADA
 M.M. REBALEATI, RECORDER
 FILE NO. 132960
 FEE \$ 6.25

CERTIFICATE OF LOCATION - LODE MINING CLAIM

132961

TO ALL WHOM IT MAY CONCERN:

Independence Mining Company Inc., a Delaware corporation, by and through its lawful and authorized agent, Corinne J. Antone, gives notice that it claims the land described below as a lode mining claim pursuant to the laws of the United States of America and the State of Nevada, and in making such claim and establishing its rights, states and certifies as follows:

1. That the locator is a corporation lawfully organized and existing under the laws of the State of Delaware, United States of America.

2. The name of the claim is PH No. 16.

3. The name and current mailing address of the locator is Independence Mining Company Inc., P.O. Box 41330, Reno, Nevada 89504.

4. The date of location is May 2, 1990.

5. The claim is 1,500 feet long and 600 feet wide, such that 1,480 feet is claimed in an easterly direction and 20 feet in a westerly direction from the discovery monument, on which the Location Notice is posted, lengthwise of the claim, together with 300 feet in width on each side of the discovery monument and centerline of the claim. The general course of the lode or vein is east and west as nearly as may be determined.

6. The location work consisted of making maps as provided by NRS 517.040.

7. The number, location and markings on each boundary or corner monument is as follows:

Location	Markings	Description
No. 1 Northwest Corner	NW Cor.	3" or larger PVC Pipe
No. 2 North Side Center	NSC	3" or larger PVC Pipe
No. 3 Northeast Corner	NE Cor.	3" or larger PVC Pipe
No. 4 Southeast Corner	SE Cor.	3" or larger PVC Pipe
No. 5 South Side Center	SSC	3" or larger PVC Pipe
No. 6 Southwest Corner	SW Cor.	3" or larger PVC Pipe

The definition of the boundaries of the claim, together with the erection and marking of boundary and corner monuments, was completed by the 28th day of June, 1990.

8. Corner No. 1 (the NW corner) of this claim is situated approximately 5,840 feet east and 2,000 feet south from the northwest corner of Section 6, Township 23 North, Range 50 East, MDB&M.

9. This claim is located within the following unsurveyed Sections:

NW	1/4 of Sec. 5	T 23 N, R 50 E;
	1/4 of Sec.	T 23 N, R 50 E;
	1/4 of Sec.	T 23 N, R 50 E;
	1/4 of Sec.	T 23 N, R 50 E;

MDB&M, Eureka County, Nevada.

Dated this 23rd day of July, 1990.

Corinne J. Antone
 as agent for Independence Mining Company Inc.

For Recorder's Use

OFFICIAL RECORDS
 RECORDED AT THE REQUEST OF
 BOOK 212 PAGE 074
 Independence
 90 JUL 25 AM 1:41
 Mining Co.
 EUREKA COUNTY, NEVADA
 MIN. REBALANCE RECORDER
 FILE NO. 132961
 FEE \$ 6.25

BOOK 212 PAGE 074

CERTIFICATE OF LOCATION - LODE MINING CLAIM

TO ALL WHOM IT MAY CONCERN:

Independence Mining Company Inc., a Delaware corporation, by and through its lawful and authorized agent, Corinne J. Antone, gives notice that it claims the land described below as a lode mining claim pursuant to the laws of the United States of America and the State of Nevada, and in making such claim and establishing its rights, states and certifies as follows:

1. That the locator is a corporation lawfully organized and existing under the laws of the State of Delaware, United States of America.

2. The name of the claim is PH No. 17.

3. The name and current mailing address of the locator is Independence Mining Company Inc., P.O. Box 41330, Reno, Nevada 89504.

4. The date of location is May 2, 1990.

5. The claim is 1,500 feet long and 600 feet wide, such that 1,480 feet is claimed in a westerly direction and 20 feet in an easterly direction from the discovery monument, on which the Location Notice is posted, lengthwise of the claim, together with 300 feet in width on each side of the discovery monument and centerline of the claim. The general course of the lode or vein is east and west as nearly as may be determined.

6. The location work consisted of making maps as provided by NRS 517.040.

7. The number, location and markings on each boundary or corner monument is as follows:

Location	Markings	Description
No. 1 Northwest Corner	NW Cor.	3" or larger PVC Pipe
No. 2 North Side Center	NSC	3" or larger PVC Pipe
No. 3 Northeast Corner	NE Cor.	3" or larger PVC Pipe
No. 4 Southeast Corner	SE Cor.	3" or larger PVC Pipe
No. 5 South Side Center	SSC	3" or larger PVC Pipe
No. 6 Southwest Corner	SW Cor.	3" or larger PVC Pipe

The definition of the boundaries of the claim, together with the erection and marking of boundary and corner monuments, was completed by the 28th day of June, 1990.

8. Corner No. 1 (the NW corner) of this claim is situated approximately 4,340 feet east and 1,400 feet south from the northwest corner of Section 6, Township 23 North, Range 50 East, MDB&M.

9. This claim is located within the following unsurveyed Sections:

NW	of Sec.	5	T 23 N, R 50 E;
NE	of Sec.	6	T 23 N, R 50 E;
	of Sec.		T 23 N, R 50 E;
	of Sec.		T 23 N, R 50 E;

MDB&M, Eureka County, Nevada.

Dated this 23rd day of July, 1990.

Corinne J. Antone
 as agent for Independence Mining Company Inc.

OFFICIAL RECORDS
 RECORDED AT THE REQUEST OF
 BOOK 212 PAGE 075
Independence
 90 JUL 25 AM 1:41
Mining Co.
 EUREKA COUNTY, NEVADA
 M.N. REBALLMENT RECORDER
 FILE NO. FEE \$ 25
 132962
 For Recorder's Use

CERTIFICATE OF LOCATION - LODE MINING CLAIM

132963

TO ALL WHOM IT MAY CONCERN:

Independence Mining Company Inc., a Delaware corporation, by and through its lawful and authorized agent, Corinne J. Antone, gives notice that it claims the land described below as a lode mining claim pursuant to the laws of the United States of America and the State of Nevada, and in making such claim and establishing its rights, states and certifies as follows:

1. That the locator is a corporation lawfully organized and existing under the laws of the State of Delaware, United States of America.

2. The name of the claim is PH No. 18.

3. The name and current mailing address of the locator is Independence Mining Company Inc., P.O. Box 41330, Reno, Nevada 89504.

4. The date of location is May 2, 1990.

5. The claim is 1,500 feet long and 600 feet wide, such that 1,480 feet is claimed in an easterly direction and 20 feet in a westerly direction from the discovery monument, on which the Location Notice is posted, lengthwise of the claim, together with 300 feet in width on each side of the discovery monument and centerline of the claim. The general course of the lode or vein is east and west as nearly as may be determined.

6. The location work consisted of making maps as provided by NRS 517.040.

7. The number, location and markings on each boundary or corner monument is as follows:

Location	Markings	Description
No. 1 Northwest Corner	NW Cor.	3" or larger PVC Pipe
No. 2 North Side Center	NSC	3" or larger PVC Pipe
No. 3 Northeast Corner	NE Cor.	3" or larger PVC Pipe
No. 4 Southeast Corner	SE Cor.	3" or larger PVC Pipe
No. 5 South Side Center	SSC	3" or larger PVC Pipe
No. 6 Southwest Corner	SW Cor.	3" or larger PVC Pipe

The definition of the boundaries of the claim, together with the erection and marking of boundary and corner monuments, was completed by the 28th day of June, 1990.

8. Corner No. 1 (the NW corner) of this claim is situated approximately 5,840 feet east and 1,400 feet south from the northwest corner of Section 6, Township 23 North, Range 50 East, MDB&M.

9. This claim is located within the following unsurveyed Sections:

NW	1	of Sec.	T 23 N., R 50 E.
	2	of Sec.	T 23 N., R 50 E.
	3	of Sec.	T 23 N., R 50 E.
	4	of Sec.	T 23 N., R 50 E.
	5	of Sec.	T 23 N., R 50 E.

MDB&M, Eureka County, Nevada.

Dated this 23rd day of July, 1990.

William J. Antone
 as agent for Independence Mining Company Inc.

OFFICIAL RECORDS
 RECORDED AT THE REQUEST OF
 BOOK 212 PAGE 076
 Independence
 90 JUL 25 AM 1:41
 Mining Co.
 EUREKA COUNTY, NEVADA
 PLAN, REBATE/LAY, RECORDER
 FILE NO. FEE \$ 6.25
 132963

For Recorder's Use

CERTIFICATE OF LOCATION - LODE MINING CLAIM

132964

TO ALL WHOM IT MAY CONCERN:

Independence Mining Company Inc., a Delaware corporation, by and through its lawful and authorized agent, Corinne J. Antone, gives notice that it claims the land described below as a lode mining claim pursuant to the laws of the United States of America and the State of Nevada, and in making such claim and establishing its rights, states and certifies as follows:

1. That the locator is a corporation lawfully organized and existing under the laws of the State of Delaware, United States of America.
2. The name of the claim is PH No. 19.
3. The name and current mailing address of the locator is Independence Mining Company Inc., P.O. Box 41330, Reno, Nevada 89504.
4. The date of location is May 2, 1990.
5. The claim is 1,500 feet long and 600 feet wide, such that 1,480 feet is claimed in an easterly direction and 20 feet in a westerly direction from the discovery monument, on which the Location Notice is posted, lengthwise of the claim, together with 300 feet in width on each side of the discovery monument and centerline of the claim. The general course of the lode or vein is east and west as nearly as may be determined.
6. The location work consisted of making maps as provided by NRS 517.040.
7. The number, location and markings on each boundary or corner monument is as follows:

Location	Markings	Description
No. 1 Northwest Corner	NW Cor.	3" or larger PVC Pipe
No. 2 North Side Center	NSC	3" or larger PVC Pipe
No. 3 Northeast Corner	NE Cor.	3" or larger PVC Pipe
No. 4 Southeast Corner	SE Cor.	3" or larger PVC Pipe
No. 5 South Side Center	SSC	3" or larger PVC Pipe
No. 6 Southwest Corner	SW Cor.	3" or larger PVC Pipe

The definition of the boundaries of the claim, together with the erection and marking of boundary and corner monuments, was completed by the 28th day of June, 1990.

Corner No. 1 (the NW corner) of this claim is situated approximately 5,840 feet east and 800 feet south from the northwest corner of Section 6, Township 23 North, Range 50 East, MDB6M.

This claim is located within the following unsurveyed Sections:

1/4 of Sec. 5	T 23 N, R 50 E;
1/4 of Sec. 5	T 23 N, R 50 E;
1/4 of Sec. 5	T 23 N, R 50 E;
1/4 of Sec. 5	T 23 N, R 50 E;

MDB6M, Eureka County, Nevada.
Dated this 23rd day of July, 1990.

Corinne J. Antone
as agent for Independence Mining Company Inc.

For Recorder's Use

OFFICIAL RECORDS
RECORDED AT THE REQUEST OF
BOOK 212 PAGE 077

Independence

90 JUL 25 AM 1:41

Mining Co.

EUREKA COUNTY, NEVADA
M.N. REBAL. RECORDER
FILE NO. *625*

132964

BOOK 212 PAGE 077

**132965
CERTIFICATE OF LOCATION - LODE MINING CLAIM**

TO ALL WHOM IT MAY CONCERN:

Independence Mining Company Inc., a Delaware corporation, by and through its lawful and authorized agent, Corinne J. Antone, gives notice that it claims the land described below as a lode mining claim pursuant to the laws of the United States of America and the State of Nevada, and in making such claim and establishing its rights, states and certifies as follows:

1. That the locator is a corporation lawfully organized and existing under the laws of the State of Delaware, United States of America.

2. The name of the claim is PH No. 20.

3. The name and current mailing address of the locator is Independence Mining Company Inc., P.O. Box 41330, Reno, Nevada 89504.

4. The date of location is May 2, 1990.

5. The claim is 1,500 feet long and 600 feet wide, such that 1,480 feet is claimed in an southerly direction and 20 feet in a northerly direction from the discovery monument, on which the Location Notice is posted, lengthwise of the claim, together with 300 feet in width on each side of the discovery monument and centerline of the claim. The general course of the lode or vein is north and south as nearly as may be determined.

6. The location work consisted of making maps as provided by NRS 517.040.

7. The number, location and markings on each boundary or corner monument is as follows:

Location	Markings	Description
No. 1 Northwest Corner	NW Cor.	3" or larger PVC Pipe
No. 2 Northeast Corner	NE Cor.	3" or larger PVC Pipe
No. 3 East Side Center	ESC	3" or larger PVC Pipe
No. 4 Southeast Corner	SE Cor.	3" or larger PVC Pipe
No. 5 Southwest Corner	SW Cor.	3" or larger PVC Pipe
No. 6 West Side Center	WSC	3" or larger PVC Pipe

The definition of the boundaries of the claim, together with the erection and marking of boundary and corner monuments, was completed by the 28th day of June, 1990.


8. Corner No. 1 (the NW corner) of this claim is situated approximately 6,340 feet east and 6,800 feet south from the northwest corner of Section 6, Township 23 North, Range 50 East, MDB&M.

9. This claim is located within the following unsurveyed Sections:

NW	8	T 23 N, R 50 E;
SW	8	T 23 N, R 50 E;
of Sec.		T 23 N, R 50 E;
of Sec.		T 23 N, R 50 E;
of Sec.		T 23 N, R 50 E;

MDB&M, Eureka County, Nevada.

Dated this 23rd day of July, 1990.


as agent for Independence Mining Company Inc.

For Recorder's Use

OFFICIAL RECORDS
RECORDED AT THE REQUEST OF
BOOK 212 PAGE 078
Independence
30 JUL 25 AM 1:41
Mining Co -
EUREKA COUNTY, NEVADA
M.M. REBALEATI, RECORDER
FILE # 132965 FEE \$/25

CERTIFICATE OF LOCATION - LODE MINING CLAIM

132966

TO ALL WHOM IT MAY CONCERN:

Independence Mining Company Inc., a Delaware corporation, by and through its lawful and authorized agent, Corinne J. Antone, gives notice that it claims the land described below as a lode mining claim pursuant to the laws of the United States of America and the State of Nevada, and in making such claim and establishing its rights, states and certifies as follows:

1. That the locator is a corporation lawfully organized and existing under the laws of the State of Delaware, United States of America.

2. The name of the claim is PH No. 21.

3. The name and current mailing address of the locator is Independence Mining Company Inc., P.O. Box 41330, Reno, Nevada 89504.

4. The date of location is May 2, 1990.

5. The claim is 1,500 feet long and 600 feet wide, such that 1,480 feet is claimed in a southerly direction and 20 feet in a northerly direction from the discovery monument, on which the Location Notice is posted, lengthwise of the claim, together with 300 feet in width on each side of the discovery monument and centerline of the claim. The general course of the lode or vein is north and south as nearly as may be determined.

6. The location work consisted of making maps as provided by NRS 517.040.

7. The number, location and markings on each boundary or corner monument is as follows:

Location	Markings	Description
No. 1 Northwest Corner	NW Cor.	3" or larger PVC Pipe
No. 2 Northeast Corner	NE Cor.	3" or larger PVC Pipe
No. 3 East Side Center	ESC	3" or larger PVC Pipe
No. 4 Southeast Corner	SE Cor.	3" or larger PVC Pipe
No. 5 Southwest Corner	SW Cor.	3" or larger PVC Pipe
No. 6 West Side Center	WSC	3" or larger PVC Pipe

The definition of the boundaries of the claim, together with the erection and marking of boundary and corner monuments, was completed by the 28th day of June, 1990.

8. Corner No. 1 (the NW corner) of this claim is situated approximately 6,940 feet east and 6,800 feet south from the northwest corner of Section 6, Township 23 North, Range 50 East, MDB&M.

9. This claim is located within the following unsurveyed Sections:

NW	$\frac{1}{4}$ of Sec.	8	T 23 N, R 50 E;
SW	$\frac{1}{4}$ of Sec.	8	T 23 N, R 50 E;
	$\frac{1}{4}$ of Sec.		T 23 N, R 50 E;
	$\frac{1}{4}$ of Sec.		T 23 N, R 50 E;

MDB&M, Eureka County, Nevada.

Dated this 23rd day of July, 1990.

William J. Antone
as agent for Independence Mining Company Inc.

For Recorder's Use

OFFICIAL RECORDS
RECORDED AT THE REQUEST OF
BOOK 212 PAGE 079
Independence
90 JUL 25 AM 1:41
Mining Co.
EUREKA COUNTY, NEVADA
M.M. REBALEATI, RECORDER
FILE NO. *625*
132966

BOOK 212 PAGE 079

CERTIFICATE OF LOCATION - LODE MINING CLAIM

132967

TO ALL WHOM IT MAY CONCERN:

Independence Mining Company Inc., a Delaware corporation, by and through its lawful and authorized agent, Corinne J. Antone, gives notice that it claims the land described below as a lode mining claim pursuant to the laws of the United States of America and the State of Nevada, and in making such claim and establishing its rights, states and certifies as follows:

1. That the locator is a corporation lawfully organized and existing under the laws of the State of Delaware, United States of America.

2. The name of the claim is PH No. 22.

3. The name and current mailing address of the locator is Independence Mining Company Inc., P.O. Box 41330, Reno, Nevada 89504.

4. The date of location is May 3, 1990.

5. The claim is 1,500 feet long and 600 feet wide, such that 1,480 feet is claimed in a southerly direction and 20 feet in a northerly direction from the discovery monument, on which the Location Notice is posted, lengthwise of the claim, together with 300 feet in width on each side of the discovery monument and centerline of the claim. The general course of the lode or vein is north and south as nearly as may be determined.

6. The location work consisted of making maps as provided by NRS 517.040.

7. The number, location and markings on each boundary or corner monument is as follows:

Location	Markings	Description
No. 1 Northwest Corner	NW Cor.	3" or larger PVC Pipe
No. 2 Northeast Corner	NE Cor.	3" or larger PVC Pipe
No. 3 East Side Center	ESC	3" or larger PVC Pipe
No. 4 Southeast Corner	SE Cor.	3" or larger PVC Pipe
No. 5 Southwest Corner	SW Cor.	3" or larger PVC Pipe
No. 6 West Side Center	WSC	3" or larger PVC Pipe

The definition of the boundaries of the claim, together with the erection and marking of boundary and corner monuments, was completed by the 28th day of June, 1990.

8. Corner No. 1 (the NW corner) of this claim is situated approximately 7,540 feet east and 6,800 feet south from the northwest corner of Section 6, Township 23 North, Range 50 East, MDB&M.

9. This claim is located within the following unsurveyed Sections:

NW	1/4 of Sec.	8	T 23 N, R 50 E;
SW	1/4 of Sec.	8	T 23 N, R 50 E;
NE	1/4 of Sec.	8	T 23 N, R 50 E;
SE	1/4 of Sec.	8	T 23 N, R 50 E;

MDB&M, Eureka County, Nevada.

Dated this 23rd day of July, 1990.

Corinne J. Antone
 as agent for Independence Mining Company Inc.

For Recorder's Use

132967
 Independence Mining Co.
 EUREKA COUNTY, NEVADA
 M.A. REBALEATI, RECORDER
 FILE NO. 25
 90 JUL 25 AM 1:41
 212
 OFFICIAL RECORDS
 RECORDED AT THE REQUEST OF
 BOOK PAGE 080

BOOK 2 | 2 PAGE 080

CERTIFICATE OF LOCATION - LODE MINING CLAIM

TO ALL WHOM IT MAY CONCERN:

Independence Mining Company Inc., a Delaware corporation, by and through its lawful and authorized agent, Corinne J. Antone, gives notice that it claims the land described below as a lode mining claim pursuant to the laws of the United States of America and the State of Nevada, and in making such claim and establishing its rights, states and certifies as follows:

1. That the locator is a corporation lawfully organized and existing under the laws of the State of Delaware, United States of America.

2. The name of the claim is PH No. 23.

3. The name and current mailing address of the locator is Independence Mining Company Inc., P.O. Box 41330, Reno, Nevada 89504.

4. The date of location is May 3, 1990.

5. The claim is 1,500 feet long and 600 feet wide, such that 1,480 feet is claimed in a southerly direction and 20 feet in a northerly direction from the discovery monument, on which the Location Notice is posted, lengthwise of the claim, together with 300 feet in width on each side of the discovery monument and centerline of the claim. The general course of the lode or vein is north and south as nearly as may be determined.

6. The location work consisted of making maps as provided by NRS 517.040.

7. The number, location and markings on each boundary or corner monument is as follows:

Location	Markings	Description
No. 1 Northwest Corner	NW Cor.	3" or larger PVC Pipe
No. 2 Northeast Corner	NE Cor.	3" or larger PVC Pipe
No. 3 East Side Center	ESC	3" or larger PVC Pipe
No. 4 Southeast Corner	SE Cor.	3" or larger PVC Pipe
No. 5 Southwest Corner	SW Cor.	3" or larger PVC Pipe
No. 6 West Side Center	WSC	3" or larger PVC Pipe

The definition of the boundaries of the claim, together with the erection and marking of boundary and corner monuments, was completed by the 28th day of June, 1990.

8. Corner No. 1 (the NW corner) of this claim is situated approximately 8,140 feet east and 6,800 feet south from the northwest corner of Section 6, Township 23 North, Range 50 East, MDB&M.

9. This claim is located within the following unsurveyed Sections:

NE	8	T 23 N, R 50 E;
SE	8	T 23 N, R 50 E;
SW	8	T 23 N, R 50 E;
EW	8	T 23 N, R 50 E;

MDB&M, Eureka County, Nevada.

Dated this 23rd day of July, 1990.

Corinne J. Antone
 as agent for Independence Mining Company Inc.

For Recorder's Use

132968
 EUREKA COUNTY, NEVADA
 M.M. REBALEN, RECORDER
 FILE NO. 625
 Independence
 90 JUL 25 AM 1:41
 OFFICIAL RECORDS
 RECORDED AT THE REQUEST OF
 BOOK 212 PAGE 281

CERTIFICATE OF LOCATION - LODE MINING CLAIM

132969

TO ALL WHOM IT MAY CONCERN:

Independence Mining Company Inc., a Delaware corporation, by and through its lawful and authorized agent, Corinne J. Antone, gives notice that it claims the land described below as a lode mining claim pursuant to the laws of the United States of America and the State of Nevada, and in making such claim and establishing its rights, states and certifies as follows:

1. That the locator is a corporation lawfully organized and existing under the laws of the State of Delaware, United States of America.

2. The name of the claim is PH No. 24.

3. The name and current mailing address of the locator is Independence Mining Company Inc., P.O. Box 41330, Reno, Nevada 89504.

4. The date of location is May 2, 1990.

5. The claim is 1,500 feet long and 600 feet wide, such that 1,480 feet is claimed in a southerly direction and 20 feet in a northerly direction from the discovery monument, on which the Location Notice is posted, lengthwise of the claim, together with 300 feet in width on each side of the discovery monument and centerline of the claim. The general course of the lode or vein is north and south as nearly as may be determined.

6. The location work consisted of making maps as provided by NRS 517.040.

7. The number, location and markings on each boundary or corner monument is as follows:

Location	Markings	Description
No. 1 Northwest Corner	NW Cor.	3" or larger PVC Pipe
No. 2 Northeast Corner	NE Cor.	3" or larger PVC Pipe
No. 3 East Side Center	ESC	3" or larger PVC Pipe
No. 4 Southeast Corner	SE Cor.	3" or larger PVC Pipe
No. 5 Southwest Corner	SW Cor.	3" or larger PVC Pipe
No. 6 West Side Center	WSC	3" or larger PVC Pipe

The definition of the boundaries of the claim, together with the erection and marking of boundary and corner monuments, was completed by the 28th day of June, 1990.

8. Corner No. 1 (the NW corner) of this claim is situated approximately 6,940 feet east and 8,300 feet south from the northwest corner of Section 6, Township 23 North, Range 50 East, MDB&M.

9. This claim is located within the following unsurveyed Sections:

SW	of Sec.	8	T 23 N, R 50 E;
	of Sec.		T 23 N, R 50 E;
	of Sec.		T 23 N, R 50 E;
	of Sec.		T 23 N, R 50 E;

MDB&M, Eureka County, Nevada.

Dated this 23rd day of July, 1990.

Corinne J. Antone
 as agent for Independence Mining Company Inc.

For Recorder's Use

OFFICIAL RECORDS
 RECORDED AT THE REQUEST OF
 BOOK 212 PAGE 682
Independence
 90 JUL 25 AM 1:41
Mining Co.
 EUREKA COUNTY, NEVADA
 M.N. REBAL EATL. RECORDER
 FILE NO. 132969
 FEE \$ 6.25

BOOK 212 PAGE 082

CERTIFICATE OF LOCATION - LODE MINING CLAIM

132970

TO ALL WHOM IT MAY CONCERN:

Independence Mining Company Inc., a Delaware corporation, by and through its lawful and authorized agent, Corinne J. Antone, gives notice that it claims the land described below as a lode mining claim pursuant to the laws of the United States of America and the State of Nevada, and in making such claim and establishing its rights, states and certifies as follows:

1. That the locator is a corporation lawfully organized and existing under the laws of the State of Delaware, United States of America.

2. The name of the claim is PH No. 25.

3. The name and current mailing address of the locator is Independence Mining Company Inc., P.O. Box 41330, Reno, Nevada 89504.

4. The date of location is May 2, 1990.

5. The claim is 1,500 feet long and 600 feet wide, such that 1,480 feet is claimed in a southerly direction and 20 feet in a northerly direction from the discovery monument, on which the Location Notice is posted, lengthwise of the claim, together with 300 feet in width on each side of the discovery monument and centerline of the claim. The general course of the lode or vein is north and south as nearly as may be determined.

6. The location work consisted of making maps as provided by NRS 517.040.

7. The number, location and markings on each boundary or corner monument is as follows:

Location	Markings	Description
No. 1 Northwest Corner	NW Cor.	3" or larger PVC Pipe
No. 2 Northeast Corner	NE Cor.	3" or larger PVC Pipe
No. 3 East Side Center	ESC	3" or larger PVC Pipe
No. 4 Southeast Corner	SE Cor.	3" or larger PVC Pipe
No. 5 Southwest Corner	SW Cor.	3" or larger PVC Pipe
No. 6 West Side Center	WSC	3" or larger PVC Pipe

The definition of the boundaries of the claim, together with the erection and marking of boundary and corner monuments, was completed by the 28th day of June, 1990.

8. Corner No. 1 (the NW corner) of this claim is situated approximately 7,540 feet east and 8,300 feet south from the northwest corner of Section 6, Township 23 North, Range 50 East, MDB&M.

9. This claim is located within the following unsurveyed Sections:

SW	1/4 of Sec. 8	T 23 N, R 50 E;
SE	1/4 of Sec. 8	T 23 N, R 50 E;
	1/4 of Sec.	T 23 N, R 50 E;
	1/4 of Sec.	T 23 N, R 50 E;

MDB&M, Eureka County, Nevada.

Dated this 23rd day of July, 1990.

Corinne J. Antone
 as agent for Independence Mining Company Inc.

OFFICIAL RECORDS
 RECORDED AT THE REQUEST OF
 BOOK 212 PAGE 083
Independence
 90 JUL 25 AM 1:41
Mining Co.
 EUREKA COUNTY, NEVADA
 M.N. REBAL. RECORDED
 FILE NO. FEE \$ 6.25
 132970
 For Recorder's Use

BOOK 212 PAGE 083

CERTIFICATE OF LOCATION - LODE MINING CLAIM

132971

TO ALL WHOM IT MAY CONCERN:

Independence Mining Company Inc., a Delaware corporation, by and through its lawful and authorized agent, Corinne J. Antone, gives notice that it claims the land described below as a lode mining claim pursuant to the laws of the United States of America and the State of Nevada, and in making such claim and establishing its rights, states and certifies as follows:

1. That the locator is a corporation lawfully organized and existing under the laws of the State of Delaware, United States of America.

2. The name of the claim is PH No. 26.

3. The name and current mailing address of the locator is Independence Mining Company Inc., P.O. Box 41330, Reno, Nevada 89504.

4. The date of location is May 2, 1990.

5. The claim is 1,500 feet long and 600 feet wide, such that 1,480 feet is claimed in a southerly direction and 20 feet in a northerly direction from the discovery monument, on which the Location Notice is posted, lengthwise of the claim, together with 300 feet in width on each side of the discovery monument and centerline of the claim. The general course of the lode or vein is north and south as nearly as may be determined.

6. The location work consisted of making maps as provided by NRS 517.040.

7. The number, location and markings on each boundary or corner monument is as follows:

Location	Markings	Description
No. 1 Northwest Corner	NW Cor.	3" or larger PVC Pipe
No. 2 Northeast Corner	NE Cor.	3" or larger PVC Pipe
No. 3 East Side Center	ESC	3" or larger PVC Pipe
No. 4 Southeast Corner	SE Cor.	3" or larger PVC Pipe
No. 5 Southwest Corner	SW Cor.	3" or larger PVC Pipe
No. 6 West Side Center	WSC	3" or larger PVC Pipe

The definition of the boundaries of the claim, together with the erection and marking of boundary and corner monuments, was completed by the 28th day of June, 1990.

8. Corner No. 1 (the NW corner) of this claim is situated approximately 8,140 feet east and 8,300 feet south from the northwest corner of Section 6, Township 23 North, Range 50 East, MDB&M.

9. This claim is located within the following unsurveyed Sections:

SE	1 of Sec.	8	T 23 N, R 50 E;
	1 of Sec.		T 23 N, R 50 E;
	1 of Sec.		T 23 N, R 50 E;
	1 of Sec.		T 23 N, R 50 E;

MDB&M, Eureka County, Nevada.

Dated this 23rd day of July, 1990.

Corinne J. Antone
 as agent for Independence Mining Company Inc.

For Recorder's Use

OFFICIAL RECORDS
 RECORDED AT THE REQUEST OF
 BOOK 212 PAGE 088
Independence
 90 JUL 25 AM 1:41
Mining Co.
 EUREKA COUNTY, NEVADA
 M.N. REALEATI. RECORDER
 FILE NO. FEE \$ 6.25
 132971

BOOK 212 PAGE 084

CERTIFICATE OF LOCATION - LODE MINING CLAIM

132972

TO ALL WHOM IT MAY CONCERN:

Independence Mining Company Inc., a Delaware corporation, by and through its lawful and authorized agent, Corinne J. Antone, gives notice that it claims the land described below as a lode mining claim pursuant to the laws of the United States of America and the State of Nevada, and in making such claim and establishing its rights, states and certifies as follows:

1. That the locator is a corporation lawfully organized and existing under the laws of the State of Delaware, United States of America.

2. The name of the claim is PH No. 27.

3. The name and current mailing address of the locator is Independence Mining Company Inc., P.O. Box 41330, Reno, Nevada 89504.

4. The date of location is May 3, 1990.

5. The claim is 1,500 feet long and 600 feet wide, such that 1,480 feet is claimed in an easterly direction and 20 feet in a westerly direction from the discovery monument, on which the Location Notice is posted, lengthwise of the claim, together with 300 feet in width on each side of the discovery monument and centerline of the claim. The general course of the lode or vein is east and west as nearly as may be determined.

6. The location work consisted of making maps as provided by NRS 517.040.

7. The number, location and markings on each boundary or corner monument is as follows:

Location	Markings	Description
No. 1 Northwest Corner	NW Cor.	3" or larger PVC Pipe
No. 2 North Side Center	NSC	3" or larger PVC Pipe
No. 3 Northeast Corner	NE Cor.	3" or larger PVC Pipe
No. 4 Southeast Corner	SE Cor.	3" or larger PVC Pipe
No. 5 South Side Center	SSC	3" or larger PVC Pipe
No. 6 Southwest Corner	SW Cor.	3" or larger PVC Pipe

The definition of the boundaries of the claim, together with the erection and marking of boundary and corner monuments, was completed by the 28th day of June, 1990.

8. Corner No. 1 (the NW corner) of this claim is situated approximately 7,340 feet east and 6,200 feet south from the northwest corner of Section 6, Township 23 North, Range 50 East, MDB&M.

9. This claim is located within the following unsurveyed Sections:

NW	1/4 of Sec. 8	T 23 N, R 50 E;
NE	1/4 of Sec. 8	T 23 N, R 50 E;
	1/4 of Sec.	T 23 N, R 50 E;
	1/4 of Sec.	T 23 N, R 50 E;

MDB&M, Eureka County, Nevada.

Dated this 23rd day of July, 1990.

Corinne J. Antone
 as agent for Independence Mining Company Inc.

For Recorder's Use

OFFICIAL RECORDS
 RECORDED AT THE REQUEST OF
 BOOK 212 PAGE 085
Independence
 30 JUL 25 AM 1:41
Mining Co.
 EUREKA COUNTY, NEVADA
 M.N. REB. LEAT. RECORDER
 FILE NO. 132972
 FEE \$ 25

BOOK 212 PAGE 085

CERTIFICATE OF LOCATION - LODE MINING CLAIM

132973

TO ALL WHOM IT MAY CONCERN:

Independence Mining Company Inc., a Delaware corporation, by and through its lawful and authorized agent, Corinne J. Antone, gives notice that it claims the land described below as a lode mining claim pursuant to the laws of the United States of America and the State of Nevada, and in making such claim and establishing its rights, states and certifies as follows:

1. That the locator is a corporation lawfully organized and existing under the laws of the State of Delaware, United States of America.

2. The name of the claim is PH No. 28.

3. The name and current mailing address of the locator is Independence Mining Company Inc., P.O. Box 41330, Reno, Nevada 89504.

4. The date of location is May 3, 1990.

5. The claim is 1,500 feet long and 600 feet wide, such that 1,480 feet is claimed in an easterly direction and 20 feet in a westerly direction from the discovery monument, on which the Location Notice is posted, lengthwise of the claim, together with 300 feet in width on each side of the discovery monument and centerline of the claim. The general course of the lode or vein is east and west as nearly as may be determined.

6. The location work consisted of making maps as provided by NRS 517.040.

7. The number, location and markings on each boundary or corner monument is as follows:

Location	Markings	Description
No. 1 Northwest Corner	NW Cor.	3" or larger PVC Pipe
No. 2 North Side Center	NSC	3" or larger PVC Pipe
No. 3 Northeast Corner	NE Cor.	3" or larger PVC Pipe
No. 4 Southeast Corner	SE Cor.	3" or larger PVC Pipe
No. 5 South Side Center	SSC	3" or larger PVC Pipe
No. 6 Southwest Corner	SW Cor.	3" or larger PVC Pipe

The definition of the boundaries of the claim, together with the erection and marking of boundary and corner monuments, was completed by the 28th day of June, 1990.

8. Corner No. 1 (the NW corner) of this claim is situated approximately 7,340 feet east and 5,600 feet south from the northwest corner of Section 6, Township 23 North, Range 50 East, MDB&M.

9. This claim is located within the following unsurveyed Sections:

NW	of Sec. 8	T 23 N, R 50 E;
NE	of Sec. 8	T 23 N, R 50 E;
	of Sec. _____	T 23 N, R 50 E;
	of Sec. _____	T 23 N, R 50 E;

MDB&M, Eureka County, Nevada.

Dated this 23rd day of July, 1990.

Corinne J. Antone
 as agent for Independence Mining Company Inc.

OFFICIAL RECORDS
 RECORDED AT THE REQUEST OF
 BOOK 212 PAGE 886
 Independence
 30 JUL 25 AM 11:41
 Mining Co.
 EUREKA COUNTY, NEVADA
 M.M. REBAL EATL. RECORDER
 FILE NO. 132973 FEE \$ 6.25

For Recorder's Use

BOOK 212 PAGE 086

**132974
CERTIFICATE OF LOCATION - LODE MINING CLAIM**

TO ALL WHOM IT MAY CONCERN:

Independence Mining Company Inc., a Delaware corporation, by and through its lawful and authorized agent, Corinne J. Antone, gives notice that it claims the land described below as a lode mining claim pursuant to the laws of the United States of America and the State of Nevada, and in making such claim and establishing its rights, states and certifies as follows:

1. That the locator is a corporation lawfully organized and existing under the laws of the State of Delaware, United States of America.

2. The name of the claim is PH No. 29.

3. The name and current mailing address of the locator is Independence Mining Company Inc., P.O. Box 41330, Reno, Nevada 89504.

4. The date of location is May 3, 1990.

5. The claim is 1,500 feet long and 600 feet wide, such that 1,480 feet is claimed in an easterly direction and 20 feet in a westerly direction from the discovery monument, on which the Location Notice is posted, lengthwise of the claim, together with 300 feet in width on each side of the discovery monument and centerline of the claim. The general course of the lode or vein is east and west as nearly as may be determined.

6. The location work consisted of making maps as provided by NRS 517.040.

7. The number, location and markings on each boundary or corner monument is as follows:

Location	Markings	Description
No. 1 Northwest Corner	NW Cor.	3" or larger PVC Pipe
No. 2 North Side Center	NSC	3" or larger PVC Pipe
No. 3 Northeast Corner	NE Cor.	3" or larger PVC Pipe
No. 4 Southeast Corner	SE Cor.	3" or larger PVC Pipe
No. 5 South Side Center	SSC	3" or larger PVC Pipe
No. 6 Southwest Corner	SW Cor.	3" or larger PVC Pipe

The definition of the boundaries of the claim, together with the erection and marking of boundary and corner monuments, was completed by the 28th day of June, 1990.

8. Corner No. 1 (the NW corner) of this claim is situated approximately 7,340 feet east and 5,000 feet south from the northwest corner of Section 6, Township 23 North, Range 50 East, MDB&M.

9. This claim is located within the following **unsurveyed** Sections:

SW	1/4 of Sec.	5	T 23 N, R 50 E;
SE	1/4 of Sec.	5	T 23 N, R 50 E;
NW	1/4 of Sec.	8	T 23 N, R 50 E;
NE	1/4 of Sec.	8	T 23 N, R 50 E;

MDB&M, Eureka County, Nevada.

Dated this 23rd day of July, 1990.

Corinne J. Antone
as agent for Independence Mining Company Inc.

For Recorder's Use

OFFICIAL RECORDS
RECORDED AT THE REQUEST OF
BOOK 212 PAGE 087
Independence
90 JUL 25 AM 1:42
Mining Co.
EUREKA COUNTY, NEVADA
M.N. REBALLATEL: RECORDER
FILE NO. FEE \$ 6.25
132974

CERTIFICATE OF LOCATION - LODE MINING CLAIM

132975

TO ALL WHOM IT MAY CONCERN:

Independence Mining Company Inc., a Delaware corporation, by and through its lawful and authorized agent, Corinne J. Antone, gives notice that it claims the land described below as a lode mining claim pursuant to the laws of the United States of America and the State of Nevada, and in making such claim and establishing its rights, states and certifies as follows:

1. That the locator is a corporation lawfully organized and existing under the laws of the State of Delaware, United States of America.

2. The name of the claim is PH No. 30.

3. The name and current mailing address of the locator is Independence Mining Company Inc., P.O. Box 41330, Reno, Nevada 89504.

4. The date of location is May 3, 1990.

5. The claim is 1,500 feet long and 600 feet wide, such that 1,480 feet is claimed in an easterly direction and 20 feet in a westerly direction from the discovery monument, on which the Location Notice is posted, lengthwise of the claim, together with 300 feet in width on each side of the discovery monument and centerline of the claim. The general course of the lode or vein is east and west as nearly as may be determined.

6. The location work consisted of making maps as provided by NRS 517.040.

7. The number, location and markings on each boundary or corner monument is as follows:

Location	Markings	Description
No. 1 Northwest Corner	NW Cor.	3" or larger PVC Pipe
No. 2 North Side Center	NSC	3" or larger PVC Pipe
No. 3 Northeast Corner	NE Cor.	3" or larger PVC Pipe
No. 4 Southeast Corner	SE Cor.	3" or larger PVC Pipe
No. 5 South Side Center	SSC	3" or larger PVC Pipe
No. 6 Southwest Corner	SW Cor.	3" or larger PVC Pipe

The definition of the boundaries of the claim, together with the erection and marking of boundary and corner monuments, was completed by the 28th day of June, 1990.

8. Corner No. 1 (the NW corner) of this claim is situated approximately 7,340 feet east and 4,400 feet south from the northwest corner of Section 6, Township 23 North, Range 50 East, MDB&M.

9. This claim is located within the following **unsurveyed** Sections:

SW	1/4 of Sec.	5	T 23 N, R 50 E;
SE	1/4 of Sec.	5	T 23 N, R 50 E;
	1/4 of Sec.		T 23 N, R 50 E;
	1/4 of Sec.		T 23 N, R 50 E;

MDB&M, Eureka County, Nevada.

Dated this 23rd day of July, 1990.

Corinne J. Antone
 as agent for Independence Mining Company Inc.

For Recorder's Use

132975
 EUREKA COUNTY, NEVADA
 M.J. REBALEAU, RECORDER
 FILE NO. 625
 Independence
 90 JUL 25 AM 1:42
 212 PAGE 088

OFFICIAL RECORDS
 RECORDED AT THE REQUEST OF
 BOOK 212 PAGE 088

BOOK 212 PAGE 088

**132976
CERTIFICATE OF LOCATION - LODE MINING CLAIM**

TO ALL WHOM IT MAY CONCERN:

Independence Mining Company Inc., a Delaware corporation, by and through its lawful and authorized agent, Corinne J. Antone, gives notice that it claims the land described below as a lode mining claim pursuant to the laws of the United States of America and the State of Nevada, and in making such claim and establishing its rights, states and certifies as follows:

1. That the locator is a corporation lawfully organized and existing under the laws of the State of Delaware, United States of America.
2. The name of the claim is PH No. 31.
3. The name and current mailing address of the locator is Independence Mining Company Inc., P.O. Box 41330, Reno, Nevada 89504.
4. The date of location is May 3, 1990.

The claim is 1,500 feet long and 600 feet wide, such that 1,480 feet is claimed in an easterly direction and 20 feet in a westerly direction from the discovery monument, on which the Location Notice is posted, lengthwise of the claim, together with 300 feet in width on each side of the discovery monument and centerline of the claim. The general course of the lode or vein is east and west as nearly as may be determined.

The location work consisted of making maps as provided by NRS 517.040.

The number, location and markings on each boundary or corner monument is as follows:

Location	Markings	Description
No. 1 Northwest Corner	NW Cor.	3" or larger PVC Pipe
No. 2 North Side Center	NSC	3" or larger PVC Pipe
No. 3 Northeast Corner	NE Cor.	3" or larger PVC Pipe
No. 4 Southeast Corner	SE Cor.	3" or larger PVC Pipe
No. 5 South Side Center	SSC	3" or larger PVC Pipe
No. 6 Southwest Corner	SW Cor.	3" or larger PVC Pipe

The definition of the boundaries of the claim, together with the erection and marking of boundary and corner monuments, was completed by the 28th day of June, 1990.

Corner No. 1 (the NW corner) of this claim is situated approximately 7,340 feet east and 3,800 feet south from the northwest corner of Section 6, Township 23 North, Range 50 East, MDB&M.

This claim is located within the following unsurveyed Sections:

SW	1/4 of Sec.	5	T 23 N, R 50 E;
SE	1/4 of Sec.	5	T 23 N, R 50 E;
	1/4 of Sec.		T 23 N, R 50 E;
	1/4 of Sec.		T 23 N, R 50 E;

MDB&M, Eureka County, Nevada.

Dated this 23rd day of July, 1990.

Corinne J. Antone
as agent for Independence Mining Company Inc.

OFFICIAL RECORDS
RECORDED AT THE REQUEST OF
BOOK 212 PAGE 089
In dependence
90 JUL 25 AM 11:42
Mining Co.
EUREKA COUNTY, NEVADA
M.M. REBALEADO, RECORDER
FILE NO. 132976
For Recorder's Use

CERTIFICATE OF LOCATION - LODE MINING CLAIM

132977

TO ALL WHOM IT MAY CONCERN:

Independence Mining Company Inc., a Delaware corporation, by and through its lawful and authorized agent, Corinne J. Antone, gives notice that it claims the land described below as a lode mining claim pursuant to the laws of the United States of America and the State of Nevada, and in making such claim and establishing its rights, states and certifies as follows:

1. That the locator is a corporation lawfully organized and existing under the laws of the State of Delaware, United States of America.
2. The name of the claim is PH No. 32.
3. The name and current mailing address of the locator is Independence Mining Company Inc., P.O. Box 41330, Reno, Nevada 89504.
4. The date of location is May 3, 1990.
5. The claim is 1,500 feet long and 600 feet wide, such that 1,480 feet is claimed in an easterly direction and 20 feet in a westerly direction from the discovery monument, on which the Location Notice is posted, lengthwise of the claim, together with 300 feet in width on each side of the discovery monument and centerline of the claim. The general course of the lode or vein is east and west as nearly as may be determined.
6. The location work consisted of making maps as provided by NRS 517.040.
7. The number, location and markings on each boundary or corner monument is as follows:

Location	Markings	Description
No. 1 Northwest Corner	NW Cor.	3" or larger PVC Pipe
No. 2 North Side Center	NSC	3" or larger PVC Pipe
No. 3 Northeast Corner	NE Cor.	3" or larger PVC Pipe
No. 4 Southeast Corner	SE Cor.	3" or larger PVC Pipe
No. 5 South Side Center	SSC	3" or larger PVC Pipe
No. 6 Southwest Corner	SW Cor.	3" or larger PVC Pipe

The definition of the boundaries of the claim, together with the erection and marking of boundary and corner monuments, was completed by the 28th day of June, 1990.

8. Corner No. 1 (the NW corner) of this claim is situated approximately 7,340 feet east and 3,200 feet south from the northwest corner of Section 6, Township 23 North, Range 50 East, MDB&M.
9. This claim is located within the following unsurveyed Sections:

SW	1/4 of Sec.	5	T 23 N, R 50 E.
SE	1/4 of Sec.	5	T 23 N, R 50 E.
	1/4 of Sec.		T 23 N, R 50 E.
	1/4 of Sec.		T 23 N, R 50 E.

MDB&M, Eureka County, Nevada.
 Dated this 23rd day of July, 1990.

Corinne J. Antone
 as agent for Independence Mining Company Inc.

OFFICIAL RECORDS
 RECORDED AT THE REQUEST OF
 BOOK 212 PAGE 090
 Independence
 90 JUL 25 AM 1:42
 Mining Co
 EUREKA COUNTY, NEVADA
 M.M. REBALLATI, RECORDER
 FILE NO. 132977

BOOK 212 PAGE 90

CERTIFICATE OF LOCATION - LODE MINING CLAIM

TO ALL WHOM IT MAY CONCERN:

Independence Mining Company Inc., a Delaware corporation, by and through its lawful and authorized agent, Corinne J. Antone, gives notice that it claims the land described below as a lode mining claim pursuant to the laws of the United States of America and the State of Nevada, and in making such claim and establishing its rights, states and certifies as follows:

1. That the locator is a corporation lawfully organized and existing under the laws of the State of Delaware, United States of America.

2. The name of the claim is PH No. 33.

3. The name and current mailing address of the locator is Independence Mining Company Inc., P.O. Box 41330, Reno, Nevada 89504.

4. The date of location is May 2, 1990.

5. The claim is 1,500 feet long and 600 feet wide, such that 1,480 feet is claimed in an easterly direction and 20 feet in a westerly direction from the discovery monument, on which the Location Notice is posted, lengthwise of the claim, together with 300 feet in width on each side of the discovery monument and centerline of the claim. The general course of the lode or vein is east and west as nearly as may be determined.

6. The location work consisted of making maps as provided by NRS 517.040.

7. The number, location and markings on each boundary or corner monument is as follows:

Location	Markings	Description
No. 1 Northwest Corner	NW Cor.	3" or larger PVC Pipe
No. 2 North Side Center	NSC	3" or larger PVC Pipe
No. 3 Northeast Corner	NE Cor.	3" or larger PVC Pipe
No. 4 Southeast Corner	SE Cor.	3" or larger PVC Pipe
No. 5 South Side Center	SSC	3" or larger PVC Pipe
No. 6 Southwest Corner	SW Cor.	3" or larger PVC Pipe

The definition of the boundaries of the claim, together with the erection and marking of boundary and corner monuments, was completed by the 28th day of June, 1990.

8. Corner No. 1 (the NW corner) of this claim is situated approximately 7,340 feet east and 2,600 feet south from the northwest corner of Section 6, Township 23 North, Range 50 East, MDB&M.

9. This claim is located within the following unsurveyed Sections:

NW	1/4 of Sec.	5	T 23 N, R 50 E;
NE	1/4 of Sec.	5	T 23 N, R 50 E;
SW	1/4 of Sec.	5	T 23 N, R 50 E;
SE	1/4 of Sec.	5	T 23 N, R 50 E;

MDB&M, Eureka County, Nevada.

Dated this 23rd day of July, 1990.

Corinne J. Antone
 as agent for Independence Mining Company Inc.

OFFICIAL RECORDS
 RECORDED AT THE REQUEST OF
 BOOK 212 PAGE 091

Independence
 90 JUL 25 AM 1:42

Mining Co.
 EUREKA COUNTY, NEVADA
 M.I.N. REBALENT RECORDS
 FILE NO. 132978

132978

BOOK 212 PAGE 091

For Recorder's Use

CERTIFICATE OF LOCATION - LODE MINING CLAIM

132979

TO ALL WHOM IT MAY CONCERN:

Independence Mining Company Inc., a Delaware corporation, by and through its lawful and authorized agent, Corinne J. Antone, gives notice that it claims the land described below as a lode mining claim pursuant to the laws of the United States of America and the State of Nevada, and in making such claim and establishing its rights, states and certifies as follows:

1. That the locator is a corporation lawfully organized and existing under the laws of the State of Delaware, United States of America.

2. The name of the claim is PH No. 34.

3. The name and current mailing address of the locator is Independence Mining Company Inc., P.O. Box 41330, Reno, Nevada 89504.

4. The date of location is May 2, 1990.

5. The claim is 1,500 feet long and 600 feet wide, such that 1,480 feet is claimed in an easterly direction and 20 feet in a westerly direction from the discovery monument, on which the Location Notice is posted, lengthwise of the claim, together with 300 feet in width on each side of the discovery monument and centerline of the claim. The general course of the lode or vein is east and west as nearly as may be determined.

6. The location work consisted of making maps as provided by NRS 517.040.

7. The number, location and markings on each boundary or corner monument is as follows:

Location	Markings	Description
No. 1 Northwest Corner	NW Cor.	3" or larger PVC Pipe
No. 2 North Side Center	NSC	3" or larger PVC Pipe
No. 3 Northeast Corner	NE Cor.	3" or larger PVC Pipe
No. 4 Southeast Corner	SE Cor.	3" or larger PVC Pipe
No. 5 South Side Center	SSC	3" or larger PVC Pipe
No. 6 Southwest Corner	SW Cor.	3" or larger PVC Pipe

The definition of the boundaries of the claim, together with the erection and marking of boundary and corner monuments, was completed by the 28th day of June, 1990.


8. Corner No. 1 (the NW corner) of this claim is situated approximately 7,340 feet east and 2,000 feet south from the northwest corner of Section 6, Township 23 North, Range 50 East, MDB&M.

9. This claim is located within the following unsurveyed Sections:

NW	1/4 of Sec. 5	T 23 N, R 50 E;
NE	1/4 of Sec. 5	T 23 N, R 50 E;
	1/4 of Sec. 5	T 23 N, R 50 E;
	1/4 of Sec. 5	T 23 N, R 50 E;
	1/4 of Sec. 5	T 23 N, R 50 E;

MDB&M, Eureka County, Nevada.

Dated this 23rd day of July, 1990.


 as agent for Independence Mining Company Inc.

OFFICIAL RECORDS
 RECORDED AT THE REQUEST OF
 BOOK 212 PAGE 092
 Independence
 30 JUL 25 AM 11:42
 Mining Co.
 EUREKA COUNTY, NEVADA
 M.M. REBALEWITZ, RECORDER
 FILE NO. FEE \$ 6.75
 132979
 For Recorder's Use

CERTIFICATE OF LOCATION - LODE MINING CLAIM

132980

TO ALL WHOM IT MAY CONCERN:

Independence Mining Company Inc., a Delaware corporation, by and through its lawful and authorized agent, Corinne J. Antone, gives notice that it claims the land described below as a lode mining claim pursuant to the laws of the United States of America and the State of Nevada, and in making such claim and establishing its rights, states and certifies as follows:

1. That the locator is a corporation lawfully organized and existing under the laws of the State of Delaware, United States of America.

2. The name of the claim is PH No. 35.

3. The name and current mailing address of the locator is Independence Mining Company Inc., P.O. Box 41330, Reno, Nevada 89504.

4. The date of location is May 2, 1990.

5. The claim is 1,500 feet long and 600 feet wide, such that 1,480 feet is claimed in an easterly direction and 20 feet in a westerly direction from the discovery monument, on which the Location Notice is posted, lengthwise of the claim, together with 300 feet in width on each side of the discovery monument and centerline of the claim. The general course of the lode or vein is east and west as nearly as may be determined.

6. The location work consisted of making maps as provided by NRS 517.040.

7. The number, location and markings on each boundary or corner monument is as follows:

Location	Markings	Description
No. 1 Northwest Corner	NW Cor.	3" or larger PVC Pipe
No. 2 North Side Center	NSC	3" or larger PVC Pipe
No. 3 Northeast Corner	NE Cor.	3" or larger PVC Pipe
No. 4 Southeast Corner	SE Cor.	3" or larger PVC Pipe
No. 5 South Side Center	SSC	3" or larger PVC Pipe
No. 6 Southwest Corner	SW Cor.	3" or larger PVC Pipe

The definition of the boundaries of the claim, together with the erection and marking of boundary and corner monuments, was completed by the 28th day of June, 1990.

8. Corner No. 1 (the NW corner) of this claim is situated approximately 7,340 feet east and 1,400 feet south from the northwest corner of Section 6, Township 23 North, Range 50 East, MDB&M.

9. This claim is located within the following **unsurveyed** Sections:

1/4 of Sec. 5	T 23 N, R 50 E;
1/4 of Sec. NE	T 23 N, R 50 E;
1/4 of Sec. 5	T 23 N, R 50 E;
1/4 of Sec. NE	T 23 N, R 50 E;
1/4 of Sec. 5	T 23 N, R 50 E;
1/4 of Sec. NE	T 23 N, R 50 E;

MDB&M, Eureka County, Nevada.

Dated this 23rd day of July, 1990.

Corinne J. Antone
as agent for Independence Mining Company Inc.

For Recorder's Use

OFFICIAL RECORDS
RECORDED AT THE REQUEST OF
BOOK 212 PAGE 093
Independence
90 JUL 25 AM 1:42
Mining Co.
EUREKA COUNTY, NEVADA
M.N. REBAL. ATTL. RECORDER
FILE NO. 132980 6-1

BOOK 2 | 2 PAGE 093

CERTIFICATE OF LOCATION - LODE MINING CLAIM

132981

TO ALL WHOM IT MAY CONCERN:

Independence Mining Company Inc., a Delaware corporation, by and through its lawful and authorized agent, Corinne J. Antone, gives notice that it claims the land described below as a lode mining claim pursuant to the laws of the United States of America and the State of Nevada, and in making such claim and establishing its rights, states and certifies as follows:

1. That the locator is a corporation lawfully organized and existing under the laws of the State of Delaware, United States of America.
2. The name of the claim is PH No. 36.
3. The name and current mailing address of the locator is Independence Mining Company Inc., P.O. Box 41330, Reno, Nevada 89504.
4. The date of location is May 2, 1990.

The claim is 1,500 feet long and 600 feet wide, such that 1,480 feet is claimed in an easterly direction and 20 feet in a westerly direction from the discovery monument, on which the Location Notice is posted, lengthwise of the claim, together with 300 feet in width on each side of the discovery monument and centerline of the claim. The general course of the lode or vein is east and west as nearly as may be determined.

6. The location work consisted of making maps as provided by NRS 517.040.

7. The number, location and markings on each boundary or corner monument is as follows:

Location	Markings	Description
No. 1 Northwest Corner	NW Cor.	3" or larger PVC Pipe
No. 2 North Side Center	NSC	3" or larger PVC Pipe
No. 3 Northeast Corner	NE Cor.	3" or larger PVC Pipe
No. 4 Southeast Corner	SE Cor.	3" or larger PVC Pipe
No. 5 South Side Center	SSC	3" or larger PVC Pipe
No. 6 Southwest Corner	SW Cor.	3" or larger PVC Pipe

The definition of the boundaries of the claim, together with the erection and marking of boundary and corner monuments, was completed by the 28th day of June, 1990.

8. Corner No. 1 (the NW corner) of this claim is situated approximately 7,340 feet east and 800 feet south from the northwest corner of Section 6, Township 23 North, Range 50 East, MDB&M.

9. This claim is located within the following unsurveyed Sections:

NW	1/4 of Sec.	5	T 23 N, R 50 E;
NE	1/4 of Sec.	5	T 23 N, R 50 E;
	1/4 of Sec.		T 23 N, R 50 E;
	1/4 of Sec.		T 23 N, R 50 E;

MDB&M, Eureka County, Nevada.
Dated this 23rd day of July, 1990.

Corinne J. Antone
as agent for Independence Mining Company Inc.

For Recorder's Use
RECORDED AT THE REQUEST OF
BOOK 212 PAGE 694
OFFICIAL RECORDS
INDEPENDENCE
90 JUL 25 AM 11:42
Mining Co.
EUREKA COUNTY, NEVADA
M.M. REBAL EATING RECORDER
FILE NO. 625

132981

BOOK 212 PAGE 694