

PARTIAL ASSIGNMENT OF OIL AND GAS LEASES

THIS ASSIGNMENT, made and entered into this 1st day of May, 1990, by and between WOLVERINE EXPLORATION COMPANY, 400 First City Bank Tower, 201 Main Street, Fort Worth, Texas 76102 and ENSCO RESOURCES COMPANY, 1201 Dairy Ashford, Suite 200, Houston, Texas 77079-3006, hereinafter referred to as "Assignors," and GARY-WILLIAMS OIL PRODUCER, INC., 115 Inverness Drive East, Englewood, Colorado 80112, Sinclair Oil Corporation, 1625 Broadway, Suite 800, Denver Colorado 80202, hereinafter referred to as "Assignees".

NOW THEREFORE, in consideration of the sum of Ten Dollars (\$10.00) and other good and valuable consideration, the receipt and sufficiency of which are hereby acknowledged, Assignors do hereby grant, bargain, sell, convey, transfer, assign and deliver unto Assignees, their successors and assigns, the undivided interests, as set forth below, in and to Oil and Gas Leases located in Eureka County, Nevada, as described on Exhibit "A" attached hereto and for all purposes made a part hereof, INSOFAR AND ONLY INSOFAR as the Leases cover and relate to the lands described on said Exhibit "A" and INSOFAR AND ONLY INSOFAR as to the percentages of Assignors' interest designated on said Exhibit "A".

GARY-WILLIAMS OIL PRODUCER, INC. 60.000%
SINCLAIR OIL CORPORATION 40.000%

together with the rights incident thereto and personal property thereon, appurtenant thereto or used or obtained in connection therewith.

THIS ASSIGNMENT of Oil and Gas Leases is made subject to:

1. All royalties, overriding royalties and other burdens or encumbrances to which the leases may be subject;

2. Participation Agreement dated November 2, 1988, by and between Gary-Williams Oil Producer, Inc., Union Pacific Resources Company, Wolverine Exploration Company, and ENSCO Resources Company;


3. Assignment of Oil and Gas Leases dated November 2, 1988 by and between Gary-Williams Oil Producer, Inc., Union Pacific Resources Company, Wolverine Exploration Company, and ENSCO Resources Company, Recorded in Book 193, Pages 118 thru 130, official Records of Eureka County, Nevada; and


4. Unrecorded Letter Agreement dated April 3, 1990 between Gary-Williams Oil Producer, Inc., Wolverine Exploration Company and ENSCO Resources Company as to reassignment of acreage.

If the Oil and Gas Leases described on Exhibit "A" hereto cover less than the entire fee title to oil, gas and casinghead gas in and under the lands described, or if Assignors interest in the oil and gas leases is less than the entire working interest, then the interest assigned herein shall be reduced proportionately.

This Assignment is made without warranty of title of any kind, either express or implied. The terms, covenants and conditions hereof shall be binding upon and inure to the benefit of Assignors and Assignees, their respective successors and assigns, and such terms, covenants and conditions shall be covenants running with the land.

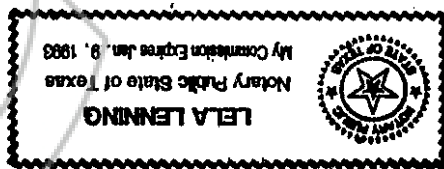
EXECUTED this 11th day of July, 1990, but effective as of the date set forth above.

WOLVERINE EXPLORATION COMPANY
By: 
Glenn A. Adams
Attorney-in-Fact
(Name)
(Title)

ENSCO RESOURCES COMPANY
By: 
Gary G. Servos
Vice President
(Name)
(Title)

This instrument was acknowledged before me on the 13th day of July, 1990, by Glenn A. Adams as Attorney-in-Fact for WOLVERINE EXPLORATION COMPANY, a Delaware corporation.

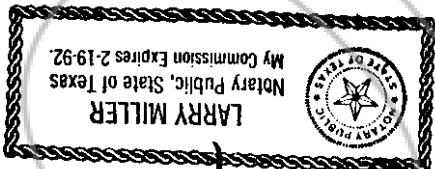
STATE OF TEXAS
COUNTY OF TARRANT
]



Lela Lemning
Notary Public, State of Texas

This instrument was acknowledged before me on the 19 day of July, 1990, by Gary G. Servot, as Vice President for ENSCO RESOURCES COMPANY, a ~~Delaware~~ Texas corporation.

STATE OF TEXAS
COUNTY OF HARRIS
]



Larry Miller
Notary Public, State of Texas

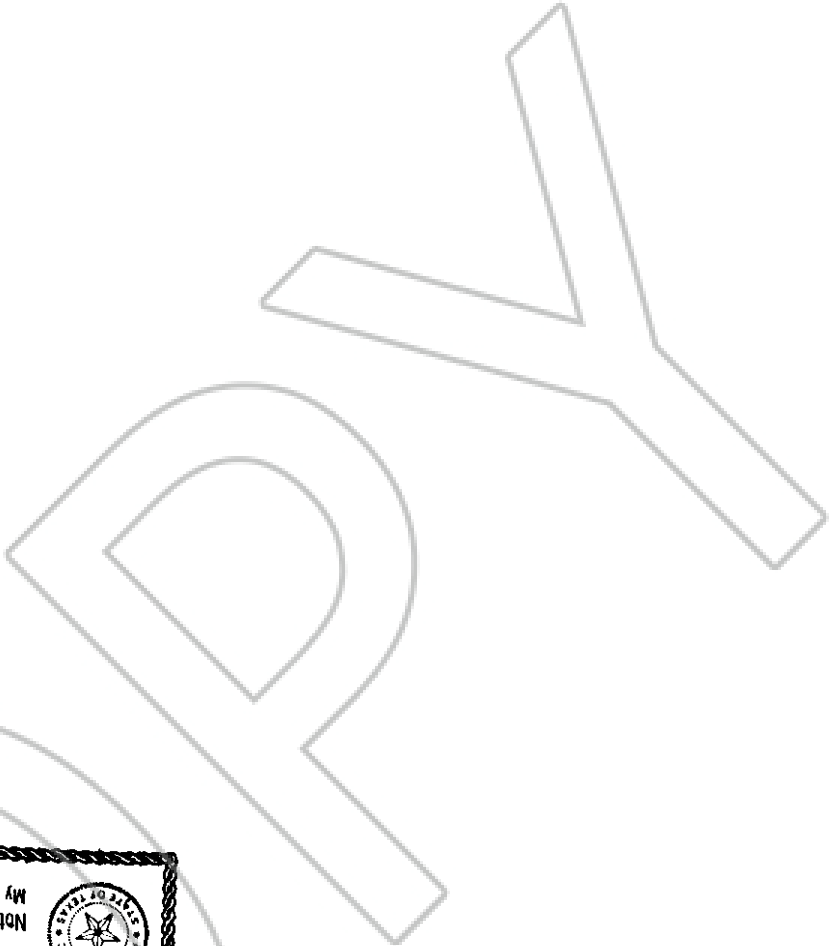


EXHIBIT "A"

Attached to and made a part of Assignment effective May 1, 1990, between Wolverine Exploration Company, ENSCO Resources Company, Assignors, and Gary-Williams Oil Producer, Inc., et al, Assignees

State of Nevada, County of Eureka

LEASE NO.	LESSOR	LEASE DATE	EXPIRATION DATE	DESCRIPTION
-----------	--------	------------	-----------------	-------------

All of Assignors right, title and interests in the following drillsite acreage, together with the personal property thereon:

05741	USA N-16900	01/01/79	12/31/88	Township 21 North, Range 49 East, MDM Section 13: All
05786	USA N-17909	02/01/79	01/31/89	Township 20 North, Range 50 East, MDM Section 15: All

Twenty-five Percent (25%) of Assignors right, title and interest in the following acreage:

05743	USA N-16904	01/01/79	12/31/88	Township 21 North, Range 49 East, MDM Section 11: All
05803	USA N-20402	05/01/79	04/30/89	Township 21 North, Range 50 East, MDM Section 7: Lots 1 thru 4, E/2W/2, E/2

05741	USA N-16900	01/01/79	12/31/88	Township 21 North, Range 49 East, MDM Section 14: All
05764	USA N-16926	01/01/79	12/31/88	Township 21 North, Range 50 East, MDM Section 18: Lots 1,2,3,4, E/2, E/2W/2

05740	USA N-16899	01/01/79	12/31/88	Township 21 North, Range 49 East, MDM Section 23: All
05761	USA N-16923	01/01/79	12/31/88	Township 20 North, Range 50 East, MDM Section 9: All

05762	USA N-16924	01/01/79	12/31/88	Township 20 North, Range 50 East, MDM Section 16: All
05760	USA N-16922	01/01/79	12/31/88	Township 20 North, Range 50 East, MDM Section 14: All

05786	USA N-17909	02/01/79	01/31/89	Township 20 North, Range 50 East, MDM Section 21: All
05799	USA N-20410	05/01/79	04/30/89	Township 20 North, Range 50 East, MDM Section 22: All

LML/aw
01960

EUREKA COUNTY, NEVADA
M.N. REBAL/ATI, RECORDER
FILE NO. _____
FEE \$ 7.00

133007

90 JUL 30 P4 59

OFFICIAL RECORDS
RECORDED AT THE REQUEST OF
BOOK 212
PAGE 156
Wolverine Exploration

BOOK 2 | 2 PAGE | 58