

OFFICIAL RECORDS
RECORDED AT THE REQUEST OF
BOOK 213 PAGE 019

St. George Metals
90 AUG 20 P 2:06

EUREKA COUNTY, NEVADA
M.N. REALEATH. RECORDERS
FILE NO. 133186
FEE \$ 6.25

By: James V. McGlasson,
Vice Pres. Exploration
Agent for St. George Metals

Locator: St. George Metals, Inc.

Witness:

[Signature]
8/20/90

(f) The location monument, each corner and side center, is in each instance, represented by a post at least 3 inches in diameter; by 4 feet in length and set 1 foot in the ground and or rock cairn; the respective corner post being marked as follows: "S.E. Corner AFBN No. 41", "S.W. Corner AFBN No. 41", "N.W. Corner AFBN No. 41", and "N.E. Corner AFBN No. 41".

(e) Since the date of said location and prior to the date of this certificate, the undersigned caused location work to be performed upon said mining claim consisting of maps as provided in

(d) The undersigned claim is 1500 feet, linear and horizontal measurement, along the course of the vein, together with 300 feet in width each side of the center of the vein, 1490 feet of said lode running west from the point of discovery (designated by the location monument). The general course of the lode or vein as near as can be presently determined is east and west.

COMMENCING at the southwest corner which is 1490 feet west and 300 feet south of the location monument; thence North 600 feet to the N.W. Corner; thence east 1500 feet to the N.E. Corner; thence South 600 feet to the S.E. Corner; thence west 1500 feet to the S.W. Corner, at the point of beginning. The S.W. Corner of this lode claim is situated 3000 feet in a WEST direction and 0.0 feet in a NORTH direction from the S.E. Corner, Sec. 20, T. 33 N., R. 50 E., M. D. B. & M., EUREKA County, Nevada.

(c) Said mining claim was located on 6/22/90, is in Section 20, T. 33 N., R. 50 E., M.D.B. & M., and is bounded and described as follows:

(b) The Name and Post Office address of the locator is:
St. George Metals, Inc.
P.O. Box 548
Battle Mountain, Nevada 89820

(a) The name of said lode or vein and lode mining claim is:
AFBN # 41
of Eureka, State of Nevada, and hereby certify that:

KNOW ALL MEN by these presents, that the undersigned locator having complied with all of the requirements of the law and local rules and customs has claimed and claim by right of discovery and location a lode mining claim in the Unknown Mining District, County of Eureka, State of Nevada, and hereby certify that:

CERTIFICATE OF LOCATION OF LODE MINING CLAIM

OFFICIAL RECORDS
RECORDED AT THE REQUEST OF
BOOK 213 PAGE 020

St George Metals
'90 AUG 20 P2:06

EUREKA COUNTY, NEVADA
MIN. RE-SALE ATL. RECORDER
FILE NO. 625

133187

Locator: St. George Metals, Inc.
By: James A. McGlasson,
Vice Pres. Exploration
Agent for St. George Metals

Dated: 8/20/90
Witness: [Signature]

(f) The location monument, each corner and side center, is in each instance, represented by a post at least 3 inches in diameter by 4 feet in length and set 1 foot in the ground and or rock cairn; the respective corner post being marked as follows: "S.E. Corner AFBN No. 42", "S.W. Corner AFBN No. 42", "N.E. Corner AFBN No. 42", and "N.W. Corner AFBN No. 42".

(e) Since the date of said location and prior to the date of this certificate, the undersigned caused location work to be performed upon said mining claim consisting of maps as provided in NRS 517.040.

(d) The undersigned claim is 1500 feet, linear and horizontal measurement, along the course of the vein, together with 300 feet in width each side of the center of the vein, 1490 feet of said lode running east from the point of discovery (designated by the location monument). The general course of the lode or vein as near as can be presently determined is east and west.

COMMENCING at the southwest corner which is 10 feet west and 300 feet south of the location monument; thence North 600 feet to the N.W. Corner; thence east 1500 feet to the N.E. Corner; thence South 600 feet to the S.E. Corner; thence west 1500 feet to the S.W. Corner, at the point of beginning. The S.W. Corner of this lode claim is situated 1500 feet in a WEST direction and 0.0 feet in a NORTH direction from the S.E. Corner, Sec. 20, T.33 N., R.50 E., M.D.B. & M., EUREKA County, Nevada.

(c) Said mining claim was located on 6/22/90, is in Section 20, T. 33 N., R. 50 E., M.D.B. & M., and is bounded and described as follows:

Battle Mountain, Nevada 89820
P.O. Box 548
St. George Metals, Inc.

(b) The Name and Post Office address of the locator is:
AFBN # 42

(a) The name of said lode or vein and lode mining claim is:
of Eureka, State of Nevada, and hereby certify that:
location a lode mining claim in the Unknown Mining District, County and customs has claimed and claim by right of discovery and complied with all of the requirements of the law and local rules

CERTIFICATE OF LOCATION OF LODE MINING CLAIM

133187

OFFICIAL RECORDS
RECORDED AT THE REQUEST OF
BOOK 213 PAGE 021

St. George Metals
90 AUG 20 P 2:06

EUREKA COUNTY, NEVADA
M.N. REB. LEAT. RECORDER
FILE NO. 925

133188

Locator: St. George Metals, Inc.
By: James A. McGlasson,
Vice Pres. Exploration
Agent for St. George Metals

Dated: 8/20/90
Witness: [Signature]

(f) The location monument, each corner and side center, is in each instance, represented by a post at least 3 inches in diameter by 4 feet in length and set 1 foot in the ground and or rock cairn; the respective corner post being marked as follows: "S.B. Corner AFBN No. 43", "S.W. Corner AFBN No. 43", "N.W. Corner AFBN No. 43", and "N.E. Corner AFBN No. 43".

(e) Since the date of said location and prior to the date of this certificate, the undersigned caused location work to be performed upon said mining claim consisting of maps as provided in NRS 517.040.

(d) The undersigned claim is 1500 feet, linear and horizontal measurement, along the course of the vein, together with 300 feet in width each side of the vein, 1490 feet of said lode running west from the point of discovery (designated by the location monument). The general course of the lode or vein as near as can be presently determined is east and west.

COMMENCING at the southwest corner which is 1490 feet west and 300 feet south of the location monument; thence North 600 feet to the N.W. Corner; thence east 1500 feet to the N.E. Corner; thence South 600 feet to the S.E. corner; thence west 1500 feet to the S.W. Corner, at the point of beginning. The S.W. Corner of this lode claim is situated 3000 feet in a WEST direction and 600 feet in a NORTH direction from the S.E. Corner, Sec. 20, T. 33 N., R. 50 E., M. D. B. & M., EUREKA County, Nevada.

(c) Said mining claim was located on 6/22/90, is in Section 20, T. 33 N., R. 50 E., M.D.B. & M., and is bounded and described as follows:

(b) The Name and Post Office address of the locator is:
St. George Metals, Inc.
P.O. Box 548
Battle Mountain, Nevada 89820

(a) The name of said lode or vein and lode mining claim is:
AFBN # 43
of Eureka, State of Nevada, and hereby certify that:
Location a lode mining claim in the Unknown Mining District, County and customs has claimed and claim by right of discovery and complied with all of the requirements of the law and local rules

CERTIFICATE OF LOCATION OF LODE MINING CLAIM

133188

OFFICIAL RECORDS
RECORDED AT THE REQUEST OF
BOOK 213 PAGE 022

St. George Metals
90 AUG 20 P 2:06

EUREKA COUNTY, NEVADA
MIN. REGAL. RECORDER
FILE NO.

133189 625

Locator: St. George Metals, Inc.
By: James A. McGlasson,
Vice Pres. Exploration
Agent for St. George Metals

Dated: 8/20/90
Witness: *[Signature]*

(f) The location monument, each corner and side center, is in each instance, represented by a post at least 3 inches in diameter by 4 feet in length and set 1 foot in the ground and or rock cairn; the respective corner post being marked as follows: "S.R. Corner AFBN No. 44", "S.W. Corner AFBN No. 44", "N.W. Corner AFBN No. 44", and "N.E. Corner AFBN No. 44".

(e) Since the date of said location and prior to the date of this certificate, the undersigned caused location work to be performed upon said mining claim consisting of maps as provided in

(d) The undersigned claim is 1500 feet, linear and horizontal measurement, along the course of the vein, together with 300 feet in width each side of the center of the vein, 1490 feet of said lode running east from the point of discovery (designated by the location monument). The general course of the lode or vein as near as can be presently determined is east and west.

COMMENCING at the southwest corner which is 10 feet west and 300 feet south of the location monument; thence North 600 feet to the N. W. Corner; thence east 1500 feet to the N.E. Corner; thence South 600 feet to the S.R. Corner; thence west 1500 feet to the S. W. Corner, at the point of beginning. The S.W. Corner of this lode claim is situated 1500 feet in a WEST direction and 600 feet in a NORTH direction from the S.E. Corner, Sec. 20, T.33 N., R.50 E., M. D. B. & M., EUREKA County, Nevada.

(c) Said mining claim was located on 6/22/90, is in Section 20, T. 33 N., R. 50 E., M.D.B. & M., and is bounded and described as follows:
Battle Mountain, Nevada 89820
P.O. Box 548
St. George Metals, Inc.

(b) The Name and Post Office address of the locator is:
St. George Metals, Inc.
P.O. Box 548
Battle Mountain, Nevada 89820

(a) The name of said lode or vein and lode mining claim is:
AFBN # 44
KNOW ALL MEN by these presents, that the undersigned locator having complied with all of the requirements of the law and local rules and customs has claimed and claim by right of discovery and location a lode mining claim in the Unknown Mining District, County of Eureka, State of Nevada, and hereby certify that:

CERTIFICATE OF LOCATION OF LODE MINING CLAIM

133189

CERTIFICATE OF LOCATION OF LODE MINING CLAIM

133190

KNOW ALL MEN by these presents, that the undersigned locator having complied with all of the requirements of the law and local rules and customs has claimed and claim by right of discovery and location a lode mining claim in the Unknown Mining District, County of Eureka, State of Nevada, and hereby certify that:

(a) The name of said lode or vein and lode mining claim is: AFBN # 45

(b) The Name and Post Office address of the locator is:

St. George Metals, Inc.

P.O. Box 548

Battle Mountain, Nevada 89820

(c) Said mining claim was located on 6/22/90, is in Section 20, T. 33 N., R. 50 E., M.D.B. & M., and is bounded and described as follows:

COMMENCING at the southwest corner which is 1490 feet west and 300 feet south of the location monument; thence North 600 feet to the N.W. corner; thence east 1500 feet to the N.E. corner; thence South 600 feet to the S.E. corner; thence west 1500 feet to the S.W. corner, at the point of beginning. The S.W. corner of this lode claim is situated 3000 feet in a WEST direction and 1200 feet in a NORTH direction from the S.E. corner, Sec. 20, T. 33 N., R. 50 E., M. D. B. & M., EUREKA County, Nevada.

(d) The undersigned claim is 1500 feet, linear and horizontal measurement, along the course of the vein, together with 300 feet in width each side of the center of the vein, 1490 feet of said lode running west from the point of discovery (designated by the location monument). The general course of the lode or vein as near as can be presently determined is east and west.
(e) Since the date of said location and prior to the date of this certificate, the undersigned caused location work to be performed upon said mining claim consisting of maps as provided in NRS 517.040.

(f) The location monument, each corner and side center, is in each instance, represented by a post at least 3 inches in diameter by 4 feet in length and set 1 foot in the ground and or rock cairn; the respective corner post being marked as follows: "S.E. Corner AFBN No. 45", "S.W. Corner AFBN No. 45", "N.W. Corner AFBN No. 45", and "N.E. Corner AFBN No. 45".

Locator: St. George Metals, Inc.

By: *James A. McGlasson*

Vice Pres. Exploration
Agent for St. George Metals

Dated: 8/20/90

Witness: *[Signature]*

OFFICIAL RECORDS
RECORDED AT THE REQUEST OF
BOOK 213 PART 023

St. George Metals
90 AUG 20 P2:06

EUREKA COUNTY, NEVADA
M.N. REBAL. RECORDER
FILE NO. 625

133190


OFFICIAL RECORDS
RECORDED AT THE REQUEST OF
BOOK 213 PAGE 024

St. George Metals
'90 AUG 20 P 2 06

EUREKA COUNTY, NEVADA
M.N. REBALANCE RECORD
FILE NO. FEE \$6.25

133191

Locator: St. George Metals, Inc.
By: James A. McGlasson,
Vice Pres. Exploration
Agent for St. George Metals

Dated: 8/20/90
Witness: 

(f) The location monument, each corner and side center, is in each instance, represented by a post at least 3 inches in diameter by 4 feet in length and set 1 foot in the ground and or rock cairn; the respective corner post being marked as follows: "S.R. Corner ARBN No. 4c", "S.W. Corner ARBN No. 4c", "N.W. Corner ARBN No. 4c", and "N.E. Corner ARBN No. 4c".

(e) Since the date of said location and prior to the date of this certificate, the undersigned caused location work to be performed upon said mining claim consisting of maps as provided in

(d) The undersigned claim is 1500 feet, linear and horizontal measurement, along the course of the vein, together with 300 feet in width each side of the center of the vein, 1490 feet of said lode running east from the point of discovery (designated by the location monument). The general course of the lode or vein as near as can be presently determined is east and west.

COMMENCING at the southwest corner which is 10 feet west and 300 feet south of the location monument; thence North 600 feet to the N. W. Corner; thence east 1500 feet to the N.R. Corner; thence South 600 feet to the S.R. Corner; thence west 1500 feet to the S. W. Corner, at the point of beginning. The S. W. Corner of this lode claim is situated 1500 feet in a WEST direction and 1200 feet in a NORTH direction from the S.R. Corner, Sec. 20, T. 33 N., R. 50 E., M. D. B. & M., EUREKA County, Nevada.

(c) Said mining claim was located on 6/22/90, is in Section 20, T. 33 N., R. 50 E., M.D.B. & M., and is bounded and described as follows:

(b) The Name and Post Office address of the locator is:
St. George Metals, Inc.
P.O. Box 648
Battle Mountain, Nevada 89820

(a) The name of said lode or vein and lode mining claim is:
ARBN # 4c
of Eureka, State of Nevada, and hereby certify that:

KNOW ALL MEN by these presents, that the undersigned locator having complied with all of the requirements of the law and local rules and customs has claimed and claim by right of discovery and location a lode mining claim in the Unknown Mining District, County of Eureka, State of Nevada, and hereby certify that:

CERTIFICATE OF LOCATION OF LODE MINING CLAIM

133191

OFFICIAL RECORDS
RECORDED AT THE REQUEST OF
BOOK 213 PAGE 025

McGeorge Metals
90 AUG 20 4 20:06

EUREKA COUNTY, NEVADA
M.N. REBAL. EATL. RECORDER
FILE NO. 133192
FEE \$6.25

Locator: St. George Metals, Inc.
By: James A. McGlasson,
Vice Pres. Exploration
Agent for St. George Metals

Dated: 8/20/90
Witness: [Signature]

(f) The location monument, each corner and side center, is in each instance, represented by a post at least 3 inches in diameter by 4 feet in length and set 1 foot in the ground and or rock cairn; the respective corner post being marked as follows: "S.E. Corner AFBN No. 47", "S.W. Corner AFBN No. 47", "N.W. Corner AFBN No. 47", and "N.E. Corner AFBN No. 47".

(e) Since the date of said location and prior to the date of this certificate, the undersigned caused location work to be performed upon said mining claim consisting of maps as provided in NRS 617.040.

(d) The undersigned claim is 1500 feet, linear and horizontal measurement, along the course of the vein, together with 300 feet in width each side of the center of the vein, 1490 feet of said lode running west from the point of discovery (designated by the location monument). The general course of the lode or vein as near as can be presently determined is east and west.

COMMENCING at the southwest corner which is 1490 feet west and 300 feet south of the location monument; thence North 600 feet to the N.W. Corner; thence east 1500 feet to the N.E. Corner; thence South 600 feet to the S.E. Corner; thence west 1500 feet to the S.W. Corner, at the point of beginning. The S.W. Corner of this lode claim is situated 3000 feet in a WEST direction and 1800 feet in a NORTH direction from the S.E. Corner, Sec. 20, T. 33 N., R. 50 E., M. D. B. & M., EUREKA County, Nevada.

(c) Said mining claim was located on 6/22/90, is in Section 20, T. 33 N., R. 50 E., M.D.B. & M., and is bounded and described as follows:
Battle Mountain, Nevada 89820
P.O. Box 648
St. George Metals, Inc.

(b) The Name and Post Office address of the locator is:
AFBN # 47

(a) The name of said lode or vein and lode mining claim is:
of Eureka, State of Nevada, and hereby certify that:
location a lode mining claim in the Unknown Mining District, County and customs has claimed and claim by right of discovery and complied with all of the requirements of the law and local rules

CERTIFICATE OF LOCATION OF LODE MINING CLAIM


OFFICIAL RECORDS
RECORDED AT THE REQUEST OF
BOOK 213 PAGE 026

St. George Metals
'90 AUG 20 P 2:06

EUREKA COUNTY, NEVADA
M.N. REALEAD, REORDER,
FILE NO.

133193

Locator: St. George Metals, Inc.
By: James A. McGlasson,
Vice Pres. Exploration
Agent for St. George Metals

Dated: 8/20/90
Witness: 

(f) The location monument, each corner and side center, is in each instance, represented by a post at least 3 inches in diameter by 4 feet in length and set 1 foot in the ground and or rock cairn; the respective corner post being marked as follows: "S.E. Corner ARBN No. 48", "S.W. Corner ARBN No. 48", "N.W. Corner ARBN No. 48", and "N.E. Corner ARBN No. 48".

(e) Since the date of said location and prior to the date of this certificate, the undersigned caused location work to be performed upon said mining claim consisting of maps as provided in

(d) The undersigned claim is 1500 feet, linear and horizontal measurement, along the course of the vein, together with 300 feet in width each side of the center of the vein, 1490 feet of said lode running east from the point of discovery (designated by the location monument). The general course of the lode or vein as near as can be presently determined is east and west.

COMMENCING at the southwest corner which is 10 feet west and 300 feet south of the location monument; thence North 600 feet to the N. W. Corner; thence east 1500 feet to the N.E. Corner; thence South 600 feet to the S.E. Corner; thence west 1500 feet to the S. W. Corner, at the point of beginning. The S.W. Corner of this lode claim is situated 1500 feet in a WEST direction and 1800 feet in a NORTH direction from the S.E. Corner, Sec. 20, T. 33 N., R. 50 E., M. D. B. & M., EUREKA County, Nevada.

follows:

(c) Said mining claim was located on 6/22/90, is in Section 20, T. 33 N., R. 50 E., M.D.B. & M., and is bounded and described as Battle Mountain, Nevada 89820 P.O. Box 548 St. George Metals, Inc.

(b) The Name and Post Office address of the locator is:

(a) The name of said lode or vein and lode mining claim is: ARBN # 48

KNOW ALL MEN by these presents, that the undersigned locator having complied with all of the requirements of the law and local rules and customs has claimed and claim by right of discovery and location a lode mining claim in the Unknown Mining District, County of Eureka, State of Nevada, and hereby certify that:

CERTIFICATE OF LOCATION OF LODE MINING CLAIM

133193

CERTIFICATE OF LOCATION OF LODE MINING CLAIM

133194

KNOW ALL MEN by these presents, that the undersigned locator having complied with all of the requirements of the law and local rules and customs has claimed and claim by right of discovery and location a lode mining claim in the Unknown Mining District, County of Eureka, State of Nevada, and hereby certify that:

(a) The name of said lode or vein and lode mining claim is:

AFBN # 49

(b) The Name and Post Office address of the locator is:

St. George Metals, Inc.

P.O. Box 548

Battle Mountain, Nevada 89820

(c) Said mining claim was located on 6/22/90, is in Section 20, T. 33 N., R. 50 E., M.D.B. & M., and is bounded and described as follows:

COMMENCING at the southwest corner which is 1490 feet west and 300 feet south of the location monument; thence North 600 feet to the N. W. corner; thence east 1500 feet to the N. E. corner; thence South 600 feet to the S. E. corner; thence west 1500 feet to the S. W. corner, at the point of beginning. The S. W. corner of this lode claim is situated 3000 feet in a WEST direction and 2400 feet in a NORTH direction from the S. E. corner, Sec. 20, T. 33 N., R. 50 E., M. D. B. & M., EUREKA County, Nevada.

(d) The undersigned claim is 1500 feet, linear and horizontal measurement, along the course of the vein, together with 300 feet in width each side of the center of the vein, 1490 feet of said lode running west from the point of discovery (designated by the location monument). The general course of the lode or vein as near as can be presently determined is east and west.
(e) Since the date of said location and prior to the date of this certificate, the undersigned caused location work to be performed upon said mining claim consisting of maps as provided in NRS 517.040.

(f) The location monument, each corner and side center, is in each instance, represented by a post at least 3 inches in diameter by 4 feet in length and set 1 foot in the ground and or rock cairn; the respective corner post being marked as follows: "S. E. Corner AFBN No. 49", "S. W. Corner AFBN No. 49", "N. W. Corner AFBN No. 49", and "N. E. Corner AFBN No. 49".

Locator: St. George Metals, Inc.

By: James V. McGlasson,
Vice Pres. Exploration
Agent for St. George Metals

Dated: 8/20/90

Witness: [Signature]

OFFICIAL RECORDS
RECORDED AT THE REQUEST OF
BOOK 213 PAGE 027
St. George Metals
90 AUG 20 P 2:06
EUREKA COUNTY, NEVADA
M.M. REBALLATI, RECORDER
FILE NO. 133194 6
FEE \$ 25

CERTIFICATE OF LOCATION OF LODE MINING CLAIM

133195

KNOW ALL MEN by these presents, that the undersigned locator having complied with all of the requirements of the law and local rules and customs has claimed and claim by right of discovery and location a lode mining claim in the Unknown Mining District, County of Eureka, State of Nevada, and hereby certify that:

(a) The name of said lode or vein and lode mining claim is:

AFBN # 50

(b) The Name and Post Office address of the locator is:

St. George Metals, Inc.

P.O. Box 548

Battle Mountain, Nevada 89820

(c) Said mining claim was located on 6/22/90, is in Section 20, T. 33 N., R. 50 E., M.D.B. & M., and is bounded and described as follows:

COMMENCING at the southwest corner which is 10 feet west and 300 feet south of the location monument; thence North 600 feet to the N. W. Corner; thence east 1500 feet to the N. E. Corner; thence South 600 feet to the S. R. corner; thence west 1500 feet to the S. W. Corner, at the point of beginning. The S. W. Corner of this lode claim is situated 1500 feet in a WEST direction and 2400 feet in a NORTH direction from the S. E. Corner, and 20, T. 33 N., R. 50 E., M. D. B. & M., EUREKA County, Nevada.

(d) The undersigned claim is 1500 feet, linear and horizontal measurement, along the course of the vein, together with 300 feet in width each side of the center of the vein, 1490 feet of said lode running east from the point of discovery (designated by the location monument). The general course of the lode or vein as near as can be presently determined is east and west.
(e) Since the date of said location and prior to the date of this certificate, the undersigned caused location work to be performed upon said mining claim consisting of maps as provided in NRS 517.040.

(f) The location monument, each corner and side center, is in each instance, represented by a post at least 3 inches in diameter by 4 feet in length and set 1 foot in the ground and or rock cairn; the respective corner post being marked as follows: "S. E. Corner AFBN No. 50", "S. W. Corner AFBN No. 50", "N. W. Corner AFBN No. 50", and "N. E. Corner AFBN No. 50".

Dated: 8/20/90

Witness:

Locator: St. George Metals, Inc.

By: James A. McGlasson,

Vice Pres. Exploration
Agent for St. George Metals

EUREKA COUNTY, NEVADA
M.M. REBALCALL RECORDS
FILE NO. 133195

90 AUG 20 P 2:06
St. George Metals

OFFICIAL RECORDS
RECORDED AT THE REQUEST OF
BOOK 213 PAGE 028

CERTIFICATE OF LOCATION OF LODE MINING CLAIM

KNOW ALL MEN by these presents, that the undersigned locator having complied with all of the requirements of the law and local rules and customs has claimed and claim by right of discovery and location a lode mining claim in the Unknown Mining District, County of Eureka, State of Nevada, and hereby certify that:

- (a) The name of said lode or vein and lode mining claim is: AFBN # 51
- (b) The Name and Post Office address of the locator is: St. George Metals, Inc. P.O. Box 548 Battle Mountain, Nevada 89820
- (c) Said mining claim was located on 6/22/90, is in Section 20, T. 33 N., R. 50 E., M.D.B. & M., and is bounded and described as follows:

COMMENCING at the southwest corner which is 1490 feet west and 300 feet south of the location monument; thence North 600 feet to the N. W. Corner; thence east 1500 feet to the N.E. Corner; thence South 600 feet to the S.E. Corner; thence west 1500 feet to the S.W. Corner of this lode claim is situated 3000 feet in a WEST direction and 3000 feet in a NORTH direction from the S.E. Corner, and 3000 feet in a NORTH direction from the S.E. Corner, Sec. 20, T. 33 N., R. 50 E., M. D. B. & M., EUREKA County, Nevada.

(d) The undersigned claim is 1500 feet, linear and horizontal measurement, along the course of the vein, together with 300 feet in width each side of the center of the vein, 1490 feet of said lode running west from the point of discovery (designated by the location monument). The general course of the lode or vein as near as can be presently determined is east and west.

(e) Since the date of said location and prior to the date of this certificate, the undersigned caused location work to be performed upon said mining claim consisting of maps as provided in NRS 617.040.

(f) The location monument, each corner and side center, is in each instance, represented by a post at least 3 inches in diameter by 4 feet in length and set 1 foot in the ground and or rock cairn; the respective corner post being marked as follows: "S.E. Corner AFBN No. 51", "S.W. Corner AFBN No. 51", "N.W. Corner AFBN No. 51", and "N.E. Corner AFBN No. 51".

Dated: 8/20/90
Witness: [Signature]
Locator: St. George Metals, Inc.
By: James A. McGlasson,
Vice Pres. Exploration
Agent for St. George Metals

OFFICIAL RECORDS
RECORDED AT THE REQUEST OF
BOOK 213 PAGE 029
St. George Metals
90 AUG 20 P2:06
EUREKA COUNTY, NEVADA
M.M. REBALEATI, RECORDER
FILE NO. 133196 SEE 3625

CERTIFICATE OF LOCATION OF LODE MINING CLAIM

133197

KNOW ALL MEN by these presents, that the undersigned locator having complied with all of the requirements of the law and local rules and customs has claimed and claim by right of discovery and location a lode mining claim in the Unknown Mining District, County of Eureka, State of Nevada, and hereby certify that:

- (a) The name of said lode or vein and lode mining claim is: AFBN # 52
- (b) The Name and Post Office address of the locator is: St. George Metals, Inc. P.O. Box 548 Battle Mountain, Nevada 89820
- (c) Said mining claim was located on 6/22/90, is in Section 20, T. 33 N., R. 50 E., M.D.B. & M., and is bounded and described as follows:

COMMENCING at the southwest corner which is 10 feet west and 300 feet south of the location monument; thence North 600 feet to the N. W. Corner; thence east 1500 feet to the N.E. Corner; thence South 600 feet to the S.E. Corner; thence west 1500 feet to the S. W. Corner, at the point of beginning. The S.W. Corner of this lode claim is situated 1500 feet in a WEST direction and 3000 feet in a NORTH direction from the S.E. Corner, Sec. 20, T. 33 N., R. 50 E., M. D. B. & M., EUREKA County, Nevada.

(d) The undersigned claim is 1500 feet, linear and horizontal measurement, along the course of the vein, together with 300 feet in width each side of the center of the vein, 1490 feet of said lode running east from the point of discovery (designated by the location monument). The general course of the lode or vein as near as can be presently determined is east and west.

(e) Since the date of said location and prior to the date of this certificate, the undersigned caused location work to be performed upon said mining claim consisting of maps as provided in NRS 517.040.

(f) The location monument, each corner and side center, is in each instance, represented by a post at least 3 inches in diameter by 4 feet in length and set 1 foot in the ground and or rock cairn; the respective corner post being marked as follows: "S.E. Corner AFBN No. 52", "S.W. Corner AFBN No. 52", "N.W. Corner AFBN No. 52", and "N.E. Corner AFBN No. 52".

Dated: 8/20/90
Witness: [Signature]
Locator: St. George Metals, Inc.
By: James A. McGlasson,
Vice Pres. Exploration
Agent for St. George Metals

OFFICIAL RECORDS
RECORDED AT THE REQUEST OF
BOOK 213 PAGE 030
St. George Metals
'90 AUG 20 P 2:06
EUREKA COUNTY, NEVADA
M.M. REBALANCE RECORDER
FILE NO. 133197
FEE \$ 25

OFFICIAL RECORDS
RECORDED AT THE REQUEST OF
BOOK 213 PAGE 031

St. George Metals
90 AUG 20 P2:06

EURKA COUNTY, NEVADA
M.M. REBAL/ATI. RECORDER
FILE NO.

133198

133198

CERTIFICATE OF LOCATION OF LODE MINING CLAIM

KNOW ALL MEN by these presents, that the undersigned locator having complied with all of the requirements of the law and local rules and customs has claimed and claim by right of discovery and location a lode mining claim in the Unknown Mining District, County of Eureka, State of Nevada, and hereby certify that:

- (a) The name of said lode or vein and lode mining claim is: **AFBN # 53**
- (b) The Name and Post Office address of the locator is: **St. George Metals, Inc. P.O. Box 548 Battle Mountain, Nevada 89820**
- (c) Said mining claim was located on 6/22/90, is in Section 20, T. 33 N., R. 50 E., M.D.B. & M., and is bounded and described as follows:

COMMENCING at the southwest corner which is 1490 feet west and 300 feet south of the location monument; thence North 600 feet to the N. W. Corner; thence east 1500 feet to the N.R. Corner; thence South 600 feet to the S.R. Corner; thence west 1500 feet to the S. W. Corner, at the point of beginning. The S.W. Corner of this lode claim is situated 3000 feet in a WEST direction and 3600 feet in a NORTH direction from the S.R. Corner, Sec. 20, T.33 N., R.50 E., M. D. B. & M., EUREKA County, Nevada.

(d) The undersigned claim is 1500 feet, linear and horizontal measurement, along the course of the vein, together with 300 feet in width each side of the center of the vein, 1490 feet of said lode running west from the point of discovery (designated by the location monument). The general course of the lode or vein as near as can be presently determined is east and west.

(e) Since the date of said location and prior to the date of this certificate, the undersigned caused location work to be performed upon said mining claim consisting of maps as provided in NRS 517.040.

(f) The location monument, each corner and side center, is in each instance, represented by a post at least 3 inches in diameter by 4 feet in length and set 1 foot in the ground and or rock cairn; the respective corner post being marked as follows: "S.E. Corner AFBN No. 53", "S.W. Corner AFBN No. 53", "N.W. Corner AFBN No. 53", and "N.E. Corner AFBN No. 53".

Dated: 8/20/90
Witness: _____
Locator: St. George Metals, Inc.
By: James A. McGlasson,
Vice Pres. Exploration
Agent for St. George Metals


OFFICIAL RECORDS
RECORDED AT THE REQUEST OF
BOOK 213 PAGE 032

St. George Metals
90 AUG 20 P 2:06

EUREKA COUNTY, NEVADA
M.I.N. REBALANCE RECORDER
FILE NO. 133199

625

By: James A. McEllasson,
Vice Pres. Exploration
Agent for St. George Metals
Locator: St. George Metals, Inc.

Dated: 8/20/90
Witness: 

(f) The location monument, each corner and side center, is in each instance, represented by a post at least 3 inches in diameter by 4 feet in length and set 1 foot in the ground and or rock cairn; the respective corner post being marked as follows: "S.E. Corner AFBN No. 54", "S.W. Corner AFBN No. 54", "N.W. Corner AFBN No. 54", and "N.E. Corner AFBN No. 54".

(e) Since the date of said location and prior to the date of this certificate, the undersigned caused location work to be performed upon said mining claim consisting of maps as provided in NRS 617.040.

(d) The undersigned claim is 1500 feet, linear and horizontal measurement, along the course of the vein, together with 300 feet in width each side of the center of the vein, 1490 feet of said lode running east from the point of discovery (designated by the location monument). The general course of the lode or vein as near as can be presently determined is east and west.

COMBENCING at the southwest corner which is 10 feet west and 300 feet south of the location monument; thence North 600 feet to the N.W. Corner; thence east 1500 feet to the N.E. Corner; thence South 600 feet to the S.E. Corner; thence west 1500 feet to the S.W. Corner, at the point of beginning. The S.W. Corner of this lode claim is situated 1500 feet in a WEST direction and 3600 feet in a NORTH direction from the S.E. Corner, Sec. 20, T. 33 N., R. 50 E., M. D. B. & M., EUREKA County, Nevada.

(c) Said mining claim was located on 6/22/90, is in Section 20, T. 33 N., R. 50 E., M.D.B. & M., and is bounded and described as follows:

Battle Mountain, Nevada 89820
P.O. Box 648
St. George Metals, Inc.
(b) The Name and Post Office address of the locator is:
AFBN # 54

(a) The name of said lode or vein and lode mining claim is:
of Eureka, State of Nevada, and hereby certify that:
location a lode mining claim in the Unknown Mining District, County and customs has claimed and claim by right of discovery and compiled with all of the requirements of the law and local rules

CERTIFICATE OF LOCATION OF LODE MINING CLAIM

OFFICIAL RECORDS
RECORDED AT THE REQUEST OF
BOOK 213 PAGE 033

St. George Metals
90 AUG 20 4 2:06

EUREKA COUNTY, NEVADA
M.N. REBATE/LIT. RECORDER
FILE NO. 625

133200

Locator: St. George Metals, Inc.
By: *James A. McGlasson*
Vice Pres. Exploration
Agent for St. George Metals

Dated: *8/20/90*
Witness: *[Signature]*

(f) The location monument, each corner and side center, is in each instance, represented by a post at least 3 inches in diameter by 4 feet in length and set 1 foot in the ground and or rock cairn; the respective corner post being marked as follows: "S.E. Corner AFBN No. 55", "S.W. Corner AFBN No. 55", "N.W. Corner AFBN No. 55", and "N.E. Corner AFBN No. 55".

(e) Since the date of said location and prior to the date of this certificate, the undersigned caused location work to be performed upon said mining claim consisting of maps as provided in NRS 517.040.

(d) The undersigned claim is 1500 feet, linear and horizontal measurement, along the course of the vein, together with 300 feet in width each side of the center of the vein, 1490 feet of said lode running west from the point of discovery (designated by the location monument). The general course of the lode or vein as near as can be presently determined is east and west.

COMMENCING at the southwest corner which is 1490 feet west and 300 feet south of the location monument; thence North 600 feet to the N.W. Corner; thence east 1500 feet to the N.E. Corner; thence South 600 feet to the S.E. Corner; thence west 1500 feet to the S.W. Corner, at the point of beginning. The S.W. Corner of this lode claim is situated 3000 feet in a WEST direction and 4200 feet in a NORTH direction from the S.E. Corner, Sec. 20, T. 33 N., R. 60 E., M. D. B. & M., EUREKA County, Nevada.

(c) Said mining claim was located on 6/22/90, is in Section 20, T. 33 N., R. 60 E., M.D.B. & M., and is bounded and described as follows:

(b) The Name and Post Office address of the locator is:
Battle Mountain, Nevada 89820
P.O. Box 548
St. George Metals, Inc.

(a) The name of said lode or vein and lode mining claim is:
AFBN # 55

KNOW ALL MEN by these presents, that the undersigned locator having complied with all of the requirements of the law and local rules and customs has claimed and claim by right of discovery and location a lode mining claim in the Unknown Mining District, County of Eureka, State of Nevada, and hereby certify that:

CERTIFICATE OF LOCATION OF LODE MINING CLAIM

133200

CERTIFICATE OF LOCATION OF LODE MINING CLAIM

133201

KNOW ALL MEN by these presents, that the undersigned locator having complied with all of the requirements of the law and local rules and customs has claimed and claim by right of discovery and location a lode mining claim in the Unknown Mining District, County of Eureka, State of Nevada, and hereby certify that:

(a) The name of said lode or vein and lode mining claim is: AFBN # 56

(b) The Name and Post Office address of the locator is: St. George Metals, Inc. P.O. Box 548 Battle Mountain, Nevada 89820

(c) Said mining claim was located on 6/22/90, is in Section 20, T. 33 N., R. 50 E., M.D.B. & M., and is bounded and described as follows:

COMMENCING at the southwest corner which is 10 feet west and 300 feet south of the location monument; thence North 600 feet to the N.W. Corner; thence east 1500 feet to the N.E. Corner; thence South 600 feet to the S.E. Corner; thence west 1500 feet to the S.W. Corner, at the point of beginning. The S.W. Corner of this lode claim is situated 1500 feet in a WEST direction and 4200 feet in a NORTH direction from the S.E. Corner, Sec. 20, T. 33 N., R. 50 E., M. D. B. & M., EUREKA County, Nevada.

(d) The undersigned claim is 1500 feet, linear and horizontal measurement, along the course of the vein, together with 300 feet in width each side of the center of the vein, 1490 feet of said lode running east from the point of discovery (designated by the location monument). The general course of the lode or vein as near as can be presently determined is east and west.

(e) Since the date of said location and prior to the date of this certificate, the undersigned caused location work to be performed upon said mining claim consisting of maps as provided in NRS 517.040.

(f) The location monument, each corner and side center, is in each instance, represented by a post at least 3 inches in diameter by 4 feet in length and set 1 foot in the ground and or rock cairn; the respective corner post being marked as follows: "S.E. Corner AFBN No. 56", "S.W. Corner AFBN No. 56", "N.W. Corner AFBN No. 56", and "N.E. Corner AFBN No. 56".

Dated: 8/30/90
 Witness: [Signature]
 By: James A. McGlasson,
 Vice Pres. Exploration
 Agent for St. George Metals
 Locator: St. George Metals, Inc.

OFFICIAL RECORDS
 RECORDED AT THE REQUEST OF
 BOOK 213 PAGE 034
St. George Metals
 '90 AUG 20 P2:06
 EUREKA COUNTY, NEVADA
 M.A. REBALEATI, RECORDER
 FILE NO. 133201
 FEE \$ 25.⁰⁰

OFFICIAL RECORDS
RECORDED AT THE REQUEST OF
BOOK 213 PAGE 035

St. George Metals
90 AUG 20 P2:07

EUREKA COUNTY, NEVADA
M.N. REBALLET. RECORDER
FILE NO. 133202
FEE \$ 6.25

Locator: St. George Metals, Inc.
BY: James A. McGlasson,
Vice Pres. Exploration
Agent for St. George Metals

Dated: 8/20/90
Witness: [Signature]

(f) The location monument, each corner and side center, is in each instance, represented by a post at least 3 inches in diameter by 4 feet in length and set 1 foot in the ground and or rock cairn; the respective corner post being marked as follows: "S.R. Corner AFBN No. 57", "S.W. Corner AFBN No. 57", "N.W. Corner AFBN No. 57", and "N.E. Corner AFBN No. 57".

(e) Since the date of said location and prior to the date of this certificate, the undersigned caused location work to be performed upon said mining claim consisting of maps as provided in NRS 617.040.

(d) The undersigned claim is 1500 feet, linear and horizontal measurement, along the course of the vein, together with 300 feet in width each side of the center of the vein, 1490 feet of said lode running west from the point of discovery (designated by the location monument). The general course of the lode or vein as near as can be presently determined is east and west.

COMMENCING at the southwest corner which is 1490 feet west and 300 feet south of the location monument; thence North 600 feet to the N.W. corner; thence east 1500 feet to the N.E. corner; thence South 600 feet to the S.E. corner; thence west 1500 feet to the S.W. corner, at the point of beginning. The S.W. corner of this lode claim is situated 3000 feet in a WEST direction and 4800 feet in a NORTH direction from the S.E. corner, Sec. 20, T. 33 N., R. 50 E., M. D. B. & M., EUREKA County, Nevada.

(c) Said mining claim was located on 6/22/90, is in Section 20, T. 33 N., R. 50 E., M.D.B. & M., and is bounded and described as follows:

Battle Mountain, Nevada 89820
P.O. Box 548
St. George Metals, Inc.

(b) The Name and Post Office address of the locator is:
ARBN # 57

(a) The name of said lode or vein and lode mining claim is:
of Eureka, State of Nevada, and hereby certify that:
and customs has claimed and claim by right of discovery and location a lode mining claim in the Unknown Mining District, County of Eureka, State of Nevada, that the undersigned locator having complied with all of the requirements of the law and local rules

CERTIFICATE OF LOCATION OF LODE MINING CLAIM

CERTIFICATE OF LOCATION OF LODE MINING CLAIM

133203

KNOW ALL MEN by these presents, that the undersigned locator having complied with all of the requirements of the law and local rules and customs has claimed and claim by right of discovery and location a lode mining claim in the Unknown Mining District, County of Eureka, State of Nevada, and hereby certify that:

(a) The name of said lode or vein and lode mining claim is: AFBN # 58
(b) The Name and Post Office address of the locator is: St. George Metals, Inc. P.O. Box 548 Battle Mountain, Nevada 89820
(c) Said mining claim was located on 6/22/90, is in Section 20, T. 33 N., R. 50 E., M.D.B. & M., and is bounded and described as follows:

COMMENCING at the southwest corner which is 10 feet west and 300 feet south of the location monument; thence North 600 feet to the N. W. corner; thence east 1500 feet to the N.E. corner; thence South 600 feet to the S.E. corner; thence west 1500 feet to the S. W. corner, at the point of beginning. The S.W. corner of this lode claim is situated 1500 feet in a WEST direction and 4800 feet in a NORTH direction from the S.E. corner, and 20, T. 33 N., R. 50 E., M. D. B. & M., EUREKA County, Nevada.

(d) The undersigned claim is 1500 feet, linear and horizontal measurement, along the course of the vein, together with 300 feet in width each side of the center of the vein, 1490 feet of said lode running east from the point of discovery (designated by the location monument). The general course of the lode or vein as near as can be presently determined is east and west.
(e) Since the date of said location and prior to the date of this certificate, the undersigned caused location work to be performed upon said mining claim consisting of maps as provided in NRS 617.040.

(f) The location monument, each corner and side center, is in each instance, represented by a post at least 3 inches in diameter by 4 feet in length and set 1 foot in the ground and or rock cairn; the respective corner post being marked as follows: "S.E. Corner AFBN No. 58", "S.W. Corner AFBN No. 58", "N.W. Corner AFBN No. 58", and "N.E. Corner AFBN No. 58".

Dated: 8/20/90
Witness: [Signature]
Locator: St. George Metals, Inc.
By: James A. McGlasson, Vice Pres. Exploration Agent for St. George Metals

OFFICIAL RECORDS
RECORDED AT THE REQUEST OF
BOOK 213 PAGE 036
St. George Metals
90 AUG 20 P2:07
EUREKA COUNTY, NEVADA
M.M. REBALEATI, RECORDER
FILE NO. 133203

BOOK 213 PAGE 036

OFFICIAL RECORDS
RECORDED AT THE REQUEST OF
BOOK 2 | 3 PAGE 0 3 7

St. George Metals
90 AUG 20 P 2:07

EUREKA COUNTY, NEVADA
M.N. REBALCATEL REORDER
FILE NO.

133204

By: James A. McGlasson,
Vice Pres. Exploration
Agent for St. George Metals

Locator: St. George Metals, Inc.

Witness:

Dated: 8/20/90

(f) The location monument, each corner and side center, is in each instance, represented by a post at least 3 inches in diameter by 4 feet in length and set 1 foot in the ground and or rock cairn; the respective corner post being marked as follows: "S.R. Corner AFBN No. 59", "S.W. Corner AFBN No. 59", "N.W. Corner AFBN No. 59", and "N.E. Corner AFBN No. 59".

(e) Since the date of said location and prior to the date of this certificate, the undersigned caused location work to be performed upon said mining claim consisting of maps as provided in

(d) The undersigned claim is 850 feet, linear and horizontal measurement, along the course of the vein, together with 300 feet in width each side of the center of the vein, 830 feet of said lode running west from the point of discovery (designated by the location monument). The general course of the lode or vein as near as can be presently determined is east and west.

COMMENCING at the southwest corner which is 830 feet west and 300 feet south of the location monument; thence North 600 feet to the N.W. Corner; thence east 850 feet to the N.E. Corner; thence South 600 feet to the S.E. Corner; thence west 850 feet to the S.W. Corner, at the point of beginning. The S.W. Corner of this lode claim is situated 5350 feet in a WEST direction and 0 feet in a NORTH direction from the S.E. Corner, Sec. 20, T.33 N., R.50 E., M. D. B. & M., Eureka County, Nevada.

(c) Said mining claim was located on 6/22/90, is in Section 20, T. 33 N., R. 50 E., M.D.B. & M., and is bounded and described as follows:

(b) The Name and Post Office address of the locator is:
St. George Metals, Inc.
P.O. Box 548
Battle Mountain, Nevada 89820

(a) The name of said lode or vein and lode mining claim is:
AFBN # 59
of Eureka, State of Nevada, and hereby certify that:
location a lode mining claim in the Unknown Mining District, County and customs has claimed and claim by right of discovery and compiled with all of the requirements of the law and local rules
KNOW ALL MEN by these presents, that the undersigned locator having

CERTIFICATE OF LOCATION OF LODE MINING CLAIM

CERTIFICATE OF LOCATION OF LODE MINING CLAIM

133205

KNOW ALL MEN by these presents, that the undersigned locator having complied with all of the requirements of the law and local rules and customs has claimed and claim by right of discovery and location a lode mining claim in the Unknown Mining District, County of Bureka, State of Nevada, and hereby certify that:

(a) The name of said lode or vein and lode mining claim is: **AFBN # 60**

(b) The Name and Post Office address of the locator is: **St. George Metals, Inc. P.O. Box 648 Battle Mountain, Nevada 89820**

(c) Said mining claim was located on 6/22/90, is in Section 20, T. 33 N., R. 50 E., M.D.B. & M., and is bounded and described as follows:

COMMENCING at the southwest corner which is 20 feet west and 300 feet south of the location monument; thence North 600 feet to the N. W. Corner; thence east 1500 feet to the N. R. Corner; thence South 600 feet to the S. R. Corner; thence west 1500 feet to the S. W. Corner, at the point of beginning. The S. W. Corner of this lode claim is situated 4500 feet in a WEST direction and 0.0 feet in a NORTH direction from the S. R. Corner, Sec. 20, T. 33 N., R. 50 E., M. D. B. & M., Bureka County, Nevada.

(d) The undersigned claim is 1500 feet, linear and horizontal measurement, along the course of the vein, together with 300 feet in width each side of the center of the vein, 1480 feet of said lode running east from the point of discovery (designated by the location monument). The general course of the lode or vein as near as can be presently determined is east and west.

(e) Since the date of said location and prior to the date of this certificate, the undersigned caused location work to be performed upon said mining claim consisting of maps as provided in NRS 517.040.

(f) The location monument, each corner and side center, is in each instance, represented by a post at least 3 inches in diameter by 4 feet in length and set 1 foot in the ground and or rock cairn; the respective corner post being marked as follows: "S. R. Corner AFBN No. 60", "S. W. Corner AFBN No. 60", "N. W. Corner AFBN No. 60", and "N. E. Corner AFBN No. 60".

Locator: St. George Metals, Inc.

By: James A. McGlasson, Vice Pres. Exploration Agent for St. George Metals

Dated: 8/20/90
Witness: [Signature]

OFFICIAL RECORDS
RECORDED AT THE REQUEST OF
BOOK 213 PAGE 038
St. George Metals
90 AUG 20 P 2:07
FUREKA COUNTY, NEVADA
M.N. REBAL EATL. RECORDED
FILE NO. 133205
FEE \$7.25

BOOK 213 PAGE 038

OFFICIAL RECORDS
RECORDED AT THE REQUEST OF
BOOK 213 PAGE 039

St. George Metals
90 AUG 20 P2:07

EURKA COUNTY, NEVADA
M.N. REALEATI. RECORDER
FILE NO.

133206

Locator: St. George Metals, Inc.
By: James A. McGlasson,
Vice Pres. Exploration
Agent for St. George Metals

Dated: 8/20/90
Witness: [Signature]

(f) The location monument, each corner and side center, is in each instance, represented by a post at least 3 inches in diameter by 4 feet in length and set 1 foot in the ground and or rock cairn; the respective corner post being marked as follows: "S.R. Corner AFBN No. 61", "S.W. Corner AFBN No. 61", "N.W. Corner AFBN No. 61", and "N.E. Corner AFBN No. 61".

(e) Since the date of said location and prior to the date of this certificate, the undersigned caused location work to be performed upon said mining claim consisting of maps as provided in

(d) The undersigned claim is 850 feet, linear and horizontal measurement, along the course of the vein, together with 300 feet in width each side of the center of the vein, 830 feet of said lode running west from the point of discovery (designated by the location monument). The general course of the lode or vein as near as can be presently determined is east and west.

COMMENCING at the southwest corner which is 830 feet west and 300 feet south of the location monument; thence North 600 feet to the N.W. Corner; thence east 850 feet to the N.E. Corner; thence South 600 feet to the S.E. Corner; thence west 850 feet to the S.W. Corner, at the point of beginning. The S.W. Corner of this lode claim is situated 5350 feet in a WEST direction and 600 feet in a NORTH direction from the S.E. Corner, Sec. 20, T.33 N., R.50 E., M. D. B. & M., Eureka County, Nevada.

(c) Said mining claim was located on 6/22/90, is in Section 20, T. 33 N., R. 50 E., M.D.B. & M., and is bounded and described as follows:
Battle Mountain, Nevada 89820
P.O. Box 648
St. George Metals, Inc.

(b) The Name and Post Office address of the locator is:
AFBN # 61
(a) The name of said lode or vein and lode mining claim is:

KNOW ALL MEN by these presents, that the undersigned locator having complied with all of the requirements of the law and local rules and customs has claimed and claim by right of discovery and location a lode mining claim in the Unknown Mining District, County of Eureka, State of Nevada, and hereby certify that:

CERTIFICATE OF LOCATION OF LODE MINING CLAIM

OFFICIAL RECORDS
RECORDED AT THE REQUEST OF
BOOK 213 PAGE 040

St. George Metals
90 AUG 20 P2:07

EUREKA COUNTY, NEVADA
M.N. REBALLATI RECORDER
FILE NO. 625

133207

By: James A. McGlasson,
Vice Pres. Exploration
Agent for St. George Metals
Locator: St. George Metals, Inc.

Dated: 8/20/90
Witness: [Signature]

(f) The location monument, each corner and side center, is in each instance, represented by a post at least 3 inches in diameter, by 4 feet in length and set 1 foot in the ground and or rock cairn; the respective corner post being marked as follows: "S.R. Corner AFBN No. 62", "S.W. Corner AFBN No. 62", "N.W. Corner AFBN No. 62", and "N.E. Corner AFBN No. 62".

(e) Since the date of said location and prior to the date of this certificate, the undersigned caused location work to be performed upon said mining claim consisting of maps as provided in NRS 517.040.

(d) The undersigned claim is 1500 feet, linear and horizontal measurement, along the course of the vein, together with 300 feet in width each side of the center of the vein, 1480 feet of said lode running east from the point of discovery (designated by the location monument). The general course of the lode or vein as near as can be presently determined is east and west.

COMMENCING at the southwest corner which is 20 feet west and 300 feet south of the location monument; thence North 600 feet to the N.W. Corner; thence east 1500 feet to the N.E. Corner; thence South 600 feet to the S.R. Corner; thence west 1500 feet to the S.W. Corner, at the point of beginning. The S.W. Corner of this lode claim is situated 4500 feet in a WEST direction and 600 feet in a NORTH direction from the S.R. Corner, Sec. 20, T. 33 N., R. 50 E., M. D. B. & M., Eureka County, Nevada.

(c) Said mining claim was located on 6/22/90, is in Section 20, T. 33 N., R. 50 E., M.D.B. & M., and is bounded and described as follows:

Battle Mountain, Nevada 89820
P.O. Box 548
St. George Metals, Inc.

(b) The Name and Post Office address of the locator is:
AFBN # 62

(a) The name of said lode or vein and lode mining claim is:
of Eureka, State of Nevada, and hereby certify that:
location a lode mining claim in the Unknown Mining District, County and customs has claimed and claim by right of discovery and complied with all of the requirements of the law and local rules

CERTIFICATE OF LOCATION OF LODE MINING CLAIM

133207

OFFICIAL RECORDS
RECORDED AT THE REQUEST OF
BOOK 213 PAGE 04

St. George Metals

90 AUG 20 P2:07

EURKA COUNTY, NEVADA
MIN. REBALANCE RECORDER
FILE NO. FEE \$ 25

133208

CERTIFICATE OF LOCATION OF LODE MINING CLAIM

133208

KNOW ALL MEN by these presents, that the undersigned locator having complied with all of the requirements of the law and local rules and customs has claimed and claim by right of discovery and location a lode mining claim in the Unknown Mining District, County of Eureka, State of Nevada, and hereby certify that:

(a) The name of said lode or vein and lode mining claim is: **AFBN # 63**

(b) The Name and Post Office address of the locator is: **St. George Metals, Inc. P.O. Box 548 Battle Mountain, Nevada 89820**

(c) Said mining claim was located on 6/22/90, is in Section 20, T. 33 N., R. 50 E., M. D. B. & M., and is bounded and described as follows:

COMMENCING at the southwest corner which is 830 feet west and 300 feet south of the location monument; thence North 600 feet to the N.W. Corner; thence east 850 feet to the N.E. Corner; thence South 600 feet to the S.E. Corner; thence west 850 feet to the S.W. Corner, at the point of beginning. The S.W. Corner of this lode claim is situated 5350 feet in a WEST direction and 1200 feet in a NORTH direction from the S.E. Corner, Sec. 20, T. 33 N., R. 50 E., M. D. B. & M., Eureka County, Nevada.

(d) The undersigned claim is 850 feet, linear and horizontal measurement, along the course of the vein, together with 300 feet in width each side of the center of the vein, 830 feet of said lode running west from the point of discovery (designated by the location monument). The general course of the lode or vein as near as can be presently determined is east and west.

(e) Since the date of said location and prior to the date of this certificate, the undersigned caused location work to be performed upon said mining claim consisting of maps as provided in NRS 517.040.

(f) The location monument, each corner and side center, is in each instance, represented by a post at least 3 inches in diameter by 4 feet in length and set 1 foot in the ground and or rock cairn; the respective corner post being marked as follows: "S.E. Corner AFBN No. 63", "S.W. Corner AFBN No. 63", "N.W. Corner AFBN No. 63", and "N.E. Corner AFBN No. 63".

Dated: 8/20/90
 Witness: _____
 Locator: St. George Metals, Inc.
 By: James A. McGlasson,
 Vice Pres. Exploration
 Agent for St. George Metals

OFFICIAL RECORDS
RECORDED AT THE REQUEST OF
BOOK 213 PAGE 042
St. George Metals
90 AUG 20 P2:07

BUREKA COUNTY, NEVADA
M.M. REBALEATI, RECORDER
FILE NO. 133209
FEE \$ 6.25

By: James A. McGlasson,
Vice Pres. Exploration
Agent for St. George Metals
Locator: St. George Metals, Inc.

Dated: 8/20/90
Witness: [Signature]

(f) The location monument, each corner and side center, is in each instance, represented by a post at least 3 inches in diameter by 4 feet in length and set 1 foot in the ground and or rock cairn; the respective corner post being marked as follows: "S.B. Corner AFBN No. 64", "S.W. Corner AFBN No. 64", "N.W. Corner AFBN No. 64", and "N.E. Corner AFBN No. 64".

(e) Since the date of said location and prior to the date of this certificate, the undersigned caused location work to be performed upon said mining claim consisting of maps as provided in NRS 517.040.

(d) The undersigned claim is 1500 feet, linear and horizontal measurement, along the course of the vein, together with 300 feet in width each side of the center of the vein, 1480 feet of said lode running east from the point of discovery (designated by the location monument). The general course of the lode or vein as near as can be presently determined is east and west.

COMMENCING at the southwest corner which is 20 feet west and 300 feet south of the location monument; thence North 600 feet to the N.W. corner; thence east 1500 feet to the N.E. corner; thence South 600 feet to the S.B. corner; at the point of beginning. The S.W. corner of this lode claim is situated 4500 feet in a WEST direction and 1200 feet in a NORTH direction from the S.B. corner, Sec. 20, T.33 N., R.50 E., M.D.B. & M., Bureka County, Nevada.

(c) Said mining claim was located on 6/22/90, is in Section 20, T. 33 N., R. 50 E., M.D.B. & M., and is bounded and described as follows:

(b) The Name and Post Office address of the locator is:
St. George Metals, Inc.
P.O. Box 648
Battle Mountain, Nevada 89820
(a) The name of said lode or vein and lode mining claim is:
AFBN # 64
KNOW ALL MEN by these presents, that the undersigned locator having complied with all of the requirements of the law and local rules and customs has claimed and claim by right of discovery and location a lode mining claim in the Unknown Mining District, County of Bureka, State of Nevada, and hereby certify that:

CERTIFICATE OF LOCATION OF LODE MINING CLAIM

OFFICIAL RECORDS
RECORDED AT THE REQUEST OF
BOOK 213 PAGE 043

St. George Metals
90 AUG 20 P 2:07

EUREKA COUNTY, NEVADA
M.M. REALEATI. RECORDER
FILE NO.

133210

625

Locatior: St. George Metals, Inc.
By: James A. McGlasson,
Vice Pres. Exploration
Agent for St. George Metals

Dated: 8/20/90
Witness:

(f) The location monument, each corner and side center, is in each instance, represented by a post at least 3 inches in diameter by 4 feet in length and set 1 foot in the ground and or rock cairn; the respective corner post being marked as follows: "S.E. Corner AFBN No. 65", "S.W. Corner AFBN No. 65", "N.W. Corner AFBN No. 65", and "N.E. Corner AFBN No. 65".

(e) Since the date of said location and prior to the date of this certificate, the undersigned caused location work to be performed upon said mining claim consisting of maps as provided in NRS 517.040.

(d) The undersigned claim is 850 feet, linear and horizontal measurement, along the course of the vein, together with 300 feet in width each side of the center of the vein, 830 feet of said lode running west from the point of discovery (designated by the location monument). The general course of the lode or vein as near as can be presently determined is east and west.

COMBING at the southwest corner which is 830 feet west and 300 feet south of the location monument; thence North 600 feet to the N.W. corner; thence east 850 feet to the N.E. corner; thence South 600 feet to the S.E. corner; thence west 850 feet to the S.W. corner, at the point of beginning. The S.W. corner of this lode claim is situated 5350 feet in a WEST direction and 1800 feet in a NORTH direction from the S.E. corner, Sec. 20, T. 33 N., R. 50 E., M. D. B. & M., Eureka County, Nevada.

follows:
20, T. 33 N., R. 50 E., M.D.B. & M., and is bounded and described as

(c) Said mining claim was located on 6/22/90, is in Section Battle Mountain, Nevada 89820 P.O. Box 548 St. George Metals, Inc.

(b) The Name and Post Office address of the locator is: St. George Metals, Inc. AFBN # 65

(a) The name of said lode or vein and lode mining claim is: of Eureka, State of Nevada, and hereby certify that: location a lode mining claim in the Unknown Mining District, County and customs has claimed and claim by right of discovery and compiled with all of the requirements of the law and local rules

KNOW ALL MEN by these presents, that the undersigned locator having

CERTIFICATE OF LOCATION OF LODE MINING CLAIM

133210

OFFICIAL RECORDS
RECORDED AT THE REQUEST OF
BOOK 213 PAGE 044
St. George Metals
90 AUG 20 P 2 07

EUREKA COUNTY, NEVADA
M.N. REBAL EATL. RECORDER
FILE NO. FEE \$ 25
133211

Locator: St. George Metals, Inc.
By: James A. McGlasson,
Vice Pres. Exploration
Agent for St. George Metals

Dated: 8/20/90
Witness: [Signature]

(f) The location monument, each corner and side center, is in each instance, represented by a post at least 3 inches in diameter by 4 feet in length and set 1 foot in the ground and or rock cairn; the respective corner post being marked as follows: "S.R. Corner AFBN No. 66", "S.W. Corner AFBN No. 66", "N.W. Corner AFBN No. 66", and "N.E. Corner AFBN No. 66".

(e) Since the date of said location and prior to the date of this certificate, the undersigned caused location work to be performed upon said mining claim consisting of maps as provided in NRS 617.040.

(d) The undersigned claim is 1500 feet, linear and horizontal measurement, along the course of the vein, together with 300 feet in width each side of the center of the vein, 1480 feet of said lode running east from the point of discovery (designated by the location monument). The general course of the lode or vein as near as can be presently determined is east and west.

COMMENCING at the southwest corner which is 20 feet west and 300 feet south of the location monument; thence North 600 feet to the N. W. Corner; thence east 1500 feet to the N.E. Corner; thence South 600 feet to the S.R. Corner of this lode claim is situated 4500 feet in a WEST direction and 1800 feet in a NORTH direction from the S.R. Corner, Sec. 20, T. 33 N., R. 50 E., M. D. B. & M., Eureka County, Nevada.

follows:

(c) Said mining claim was located on 6/22/90, is in Section 20, T. 33 N., R. 50 E., M.D.B. & M., and is bounded and described as Battle Mountain, Nevada 89820 P.O. Box 548 St. George Metals, Inc.

(b) The Name and Post Office address of the locator is: St. George Metals, Inc. AFBN # 66

(a) The name of said lode or vein and lode mining claim is: [Name of lode/vein]

KNOW ALL MEN by these presents, that the undersigned locator having complied with all of the requirements of the law and local rules and customs has claimed and claim by right of discovery and location a lode mining claim in the Unknown Mining District, County of Eureka, State of Nevada, and hereby certify that:

CERTIFICATE OF LOCATION OF LODE MINING CLAIM

133211

CERTIFICATE OF LOCATION OF LODE MINING CLAIM

133212

KNOW ALL MEN by these presents, that the undersigned locator having complied with all of the requirements of the law and local rules and customs has claimed and claim by right of discovery and location a lode mining claim in the Unknown Mining District, County of Eureka, State of Nevada, and hereby certify that:

(a) The name of said lode or vein and lode mining claim is:

AFBN # 67

(b) The Name and Post Office address of the locator is:

St. George Metals, Inc.

P.O. Box 548

Battle Mountain, Nevada 89820

(c) Said mining claim was located on 6/22/90, is in Section 20, T. 33 N., R. 50 E., M.D.B. & M., and is bounded and described as follows:

COMMENCING at the southwest corner which is 830 feet west and 300 feet south of the location monument; thence North 600 feet to the N. W. Corner; thence east 850 feet to the N.R. Corner; thence South 600 feet to the S.R. Corner; thence west 850 feet to the S. W. Corner, at the point of beginning. The S. W. Corner of this lode claim is situated 5350 feet in a WEST direction and 2400 feet in a NORTH direction from the S.R. Corner, Sec. 20, T. 33 N., R. 50 E., M. D. B. & M., Eureka County, Nevada.

(d) The undersigned claim is 850 feet, linear and horizontal measurement, along the course of the vein, together with 300 feet in width each side of the center of the vein, 830 feet of said lode running west from the point of discovery (designated by the location monument). The general course of the lode or vein as near as can be presently determined is east and west.

(e) Since the date of said location and prior to the date of this certificate, the undersigned caused location work to be performed upon said mining claim consisting of maps as provided in NRS 517.040.

(f) The location monument, each corner and side center, is in each instance, represented by a post at least 3 inches in diameter by 4 feet in length and set 1 foot in the ground and or rock cairn; the respective corner post being marked as follows: "S.R. Corner AFBN No. 67", "S.W. Corner AFBN No. 67", "N.W. Corner AFBN No. 67", and "N.E. Corner AFBN No. 67".

Dated: 8/20/90

Witness:

Locator: St. George Metals, Inc.

By: James A. McGlasson,

Vice Pres. Exploration

Agent for St. George Metals

133212

EUREKA COUNTY, NEVADA
M.M. REBAL EATL. RECORDER
FILE NO. 625

90 AUG 20 P 2 07

OFFICIAL RECORDS
RECORDED AT THE REQUEST OF
BOOK 213 PAGE 045

St. George Metals

BOOK 2 | 3 PAGE 045

CERTIFICATE OF LOCATION OF LODE MINING CLAIM

133213

KNOW ALL MEN by these presents, that the undersigned locator having complied with all of the requirements of the law and local rules and customs has claimed and claim by right of discovery and location a lode mining claim in the Unknown Mining District, County of Eureka, State of Nevada, and hereby certify that:

(a) The name of said lode or vein and lode mining claim is: AFBN # 68

(b) The Name and Post Office address of the locator is: St. George Metals, Inc. P.O. Box 648 Battle Mountain, Nevada 89820

(c) Said mining claim was located on 6/22/90, is in Section 20, T. 33 N., R. 60 E., M.D.B. & M., and is bounded and described as follows:

COMMENCING at the southwest corner which is 20 feet west and 300 feet south of the location monument; thence North 600 feet to the N.W. corner; thence east 1500 feet to the N.E. corner; thence South 600 feet to the S.E. corner; thence west 1500 feet to the S.W. corner, at the point of beginning. The S.W. corner of this lode claim is situated 4500 feet in a WEST direction and 2400 feet in a NORTH direction from the S.E. corner, Sec. 20, T. 33 N., R. 50 E., M. D. B. & M., Eureka County, Nevada.

(d) The undersigned claim is 1500 feet, linear and horizontal measurement, along the course of the vein, together with 300 feet in width each side of the center of the vein, 1480 feet of said lode running east from the point of discovery (designated by the location monument). The general course of the lode or vein as near as can be presently determined is east and west. (e) Since the date of said location and prior to the date of this certificate, the undersigned caused location work to be performed upon said mining claim consisting of maps as provided in NRS 517.040.

(f) The location monument, each corner and side center, is in each instance, represented by a post at least 3 inches in diameter by 4 feet in length and set 1 foot in the ground and or rock cairn; the respective corner post being marked as follows: "S.E. Corner AFBN No. 68", "S.W. Corner AFBN No. 68", "N.W. Corner AFBN No. 68", and "N.E. Corner AFBN No. 68".

Dated: 8/20/90
Witness: [Signature]
Locator: St. George Metals, Inc.
By: James A. McGlasson, Vice Pres. Exploration Agent for St. George Metals

OFFICIAL RECORDS
RECORDED AT THE REQUEST OF
BOOK 213 PAGE 046
St. George Metals
90 AUG 20 P2 07
EUREKA COUNTY, NEVADA
M.M. REBALEATI, RECORDER
FILE NO. FEE \$/25
133213

BOOK 213 PAGE 046

CERTIFICATE OF LOCATION OF LODE MINING CLAIM

133214

KNOW ALL MEN by these presents, that the undersigned locator having complied with all of the requirements of the law and local rules and customs has claimed and claim by right of discovery and location a lode mining claim in the Unknown Mining District, County of Bureka, State of Nevada, and hereby certify that:

(a) The name of said lode or vein and lode mining claim is: **AFBN # 69**

(b) The Name and Post Office address of the locator is: **St. George Metals, Inc. P.O. Box 548 Battle Mountain, Nevada 89820**

(c) Said mining claim was located on 6/22/90, is in Section 20, T. 33 N., R. 50 E., M.D.B. & M., and is bounded and described as follows:

COMMENCING at the southwest corner which is 830 feet west and 300 feet south of the location monument; thence North 600 feet to the N.W. Corner; thence east 850 feet to the N.E. Corner; thence South 600 feet to the S.E. Corner; thence west 850 feet to the S.W. Corner, at the point of beginning. The S.W. Corner of this lode claim is situated 5350 feet in a WEST direction and 3000 feet in a NORTH direction from the S.E. Corner, Sec. 20, T. 33 N., R. 50 E., M. D. B. & M., Bureka County, Nevada.

(d) The undersigned claim is 850 feet, linear and horizontal measurement, along the course of the vein, together with 300 feet in width each side of the center of the vein, 830 feet of said lode running west from the point of discovery (designated by the location monument). The general course of the lode or vein as near as can be presently determined is east and west.

(e) Since the date of said location and prior to the date of this certificate, the undersigned caused location work to be performed upon said mining claim consisting of maps as provided in NRS 517.040.

(f) The location monument, each corner and side center, is in each instance, represented by a post at least 3 inches in diameter by 4 feet in length and set 1 foot in the ground and or rock cairn; the respective corner post being marked as follows: "S.E. Corner AFBN No. 69", "S.W. Corner AFBN No. 69", "N.W. Corner AFBN No. 69", and "N.E. Corner AFBN No. 69".

Dated: 8/20/90
 Witness: [Signature]
 Locator: St. George Metals, Inc.
 BY: [Signature] James A. McGlasson,
 Vice Pres. Exploration
 Agent for St. George Metals

OFFICIAL RECORDS
 RECORDED AT THE REQUEST OF
 BOOK 213 PAGE 047
 St. George Metal
 '90 AUG 20 P 2:07
 EUREKA COUNTY, NEVADA
 M.M. REBALEATI, RECORDER
 FILE NO. FEE \$6.25
 133214

OFFICIAL RECORDS
RECORDED AT THE REQUEST OF
BOOK 213 PAGE 048

St. George Metals
90 AUG 20 P2:07

EUREKA COUNTY, NEVADA
M.N. REBATEATI, RECORDER
FILE NO. 622

133215

Locator: St. George Metals, Inc.
By: James A. McElissan,
Vice Pres. Exploration
Agent for St. George Metals

Dated: 8/20/90
Witness: [Signature]

(f) The location monument, each corner and side center, is in each instance, represented by a post at least 3 inches in diameter by 4 feet in length and set 1 foot in the ground and or rock cairn; the respective corner post being marked as follows: "S.E. Corner ARDN No. 70", "S.W. Corner ARDN No. 70", "N.W. Corner ARDN No. 70", and "N.E. Corner ARDN No. 70".

(e) Since the date of said location and prior to the date of this certificate, the undersigned caused location work to be performed upon said mining claim consisting of maps as provided in NRS 517.040.

(d) The undersigned claim is 1500 feet, linear and horizontal measurement, along the course of the vein, together with 300 feet in width each side of the center of the vein, 1480 feet of said lode running east from the point of discovery (designated by the location monument). The general course of the lode or vein as near as can be presently determined is east and west.

COMMENCING at the southwest corner which is 20 feet west and 300 feet south of the location monument; thence North 600 feet to the N.W. Corner; thence east 1500 feet to the N.E. Corner; thence South 600 feet to the S.E. Corner; thence west 1500 feet to the S.W. Corner, at the point of beginning. The S.W. Corner of this lode claim is situated 4500 feet in a WEST direction and 3000 feet in a NORTH direction from the S.E. Corner, Sec. 20, T. 33 N., R. 60 E., M. D. B. & M., Eureka County, Nevada.

(c) Said mining claim was located on 6/22/90, is in Section 20, T. 33 N., R. 60 E., M.D.B. & M., and is bounded and described as follows:

(b) The Name and Post Office address of the locator is:
St. George Metals, Inc.
P.O. Box 548
Battle Mountain, Nevada 89820

(a) The name of said lode or vein and lode mining claim is:
AFDN # 70

KNOW ALL MEN by these presents, that the undersigned locator having complied with all of the requirements of the law and local rules and customs has claimed and claim by right of discovery and location a lode mining claim in the Unknown Mining District, County of Eureka, State of Nevada, and hereby certify that:

CERTIFICATE OF LOCATION OF LODE MINING CLAIM

133215

CERTIFICATE OF LOCATION OF LODE MINING CLAIM

133216

KNOW ALL MEN by these presents, that the undersigned locator having complied with all of the requirements of the law and local rules and customs has claimed and claim by right of discovery and location a lode mining claim in the Unknown Mining District, County of Eureka, State of Nevada, and hereby certify that:

- (a) The name of said lode or vein and lode mining claim is: AFBN # 71
- (b) The Name and Post Office address of the locator is: St. George Metals, Inc. P.O. Box 548 Battle Mountain, Nevada 89820
- (c) Said mining claim was located on 6/22/90, is in Section 20, T. 33 N., R. 50 E., M.D.B. & M., and is bounded and described as follows:

COMMENCING at the southwest corner which is 830 feet west and 200 feet south of the location monument; thence North 400 feet to the N. W. Corner; thence east 850 feet to the N.R. Corner; thence South 400 feet to the S.R. Corner; thence west 850 feet to the S.W. Corner, at the point of beginning. The S.W. Corner of this lode claim is situated 5350 feet in a WEST direction and 3600 feet in a NORTH direction from the S.R. Corner, Sec. 20, T. 33 N., R. 50 E., M. D. B. & M., Eureka County, Nevada.

(d) The undersigned claim is 850 feet, linear and horizontal measurement, along the course of the vein, together with 200 feet in width each side of the center of the vein, 830 feet of said lode running west from the point of discovery (designated by the location monument). The general course of the lode or vein as near as can be presently determined is east and west.

(e) Since the date of said location and prior to the date of this certificate, the undersigned caused location work to be performed upon said mining claim consisting of maps as provided in NRS 617.040.

(f) The location monument, each corner and side center, is in each instance, represented by a post at least 3 inches in diameter by 4 feet in length and set 1 foot in the ground and or rock cairn; the respective corner post being marked as follows: "S. E. Corner AFBN No. 71", "S. W. Corner AFBN No. 71", "N. W. Corner AFBN No. 71", and "N. E. Corner AFBN No. 71".

Dated: 8/20/90
Witness: [Signature]
Locator: St. George Metals, Inc.
By: James A. McGlasson, Vice Pres. Exploration Agent for St. George Metals

OFFICIAL RECORDS
RECORDED AT THE REQUEST OF
BOOK 213 PAGE 049
St. George Metals
90 AUG 20 P 2:07
EUREKA COUNTY, NEVADA
M.M. REBALEATI, RECORDER
FILE NO. 133216
FEE \$ 25

OFFICIAL RECORDS
RECORDED AT THE REQUEST OF
BOOK 213 PAGE 050

St. George Metals
90 AUG 20 P2:07

EUREKA COUNTY, NEVADA
M.N. REBATE LEATH. RECORDER
FILE NO. 133217
FEE \$ 6.25

133217

CERTIFICATE OF LOCATION OF LODE MINING CLAIM

KNOW ALL MEN by these presents, that the undersigned locator having complied with all of the requirements of the law and local rules and customs has claimed and claim by right of discovery and location a lode mining claim in the Unknown Mining District, County of Eureka, State of Nevada, and hereby certify that:

- (a) The name of said lode or vein and lode mining claim is: AFBN # 72
- (b) The Name and Post Office address of the locator is: St. George Metals, Inc. P.O. Box 548 Battle Mountain, Nevada 89820
- (c) Said mining claim was located on 6/22/90, is in Section 20, T. 33 N., R. 50 E., M.D.B. & M., and is bounded and described as follows:

COMMENCING at the southwest corner which is 20 feet west and 200 feet south of the location monument; thence North 400 feet to the N.W. Corner; thence east 1500 feet to the N.E. Corner; thence South 400 feet to the S.R. Corner; thence west 1500 feet to the S.W. Corner, at the point of beginning. The S.W. Corner of this lode claim is situated 4500 feet in a WEST direction and 3600 feet in a NORTH direction from the S.E. Corner, Sec. 20, T. 33 N., R. 50 E., M. D. B. & M., Eureka County, Nevada.

(d) The undersigned claim is 1500 feet, linear and horizontal measurement, along the course of the vein, together with 200 feet in width each side of the center of the vein, 1480 feet of said lode running east from the point of discovery (designated by the location monument). The general course of the lode or vein as near as can be presently determined is east and west.

(e) Since the date of said location and prior to the date of this certificate, the undersigned caused location work to be performed upon said mining claim consisting of maps as provided in NRS 517.040.

(f) The location monument, each corner and side center, is in each instance, represented by a post at least 3 inches in diameter by 4 feet in length and set 1 foot in the ground and or rock cairn; the respective corner post being marked as follows: "S.E. Corner AFBN No. 72", "S.W. Corner AFBN No. 72", "N.W. Corner AFBN No. 72", and "N.E. Corner AFBN No. 72".

Dated: 8/20/90
Locator: St. George Metals, Inc.
By: James A. McGlasson,
Vice Pres. Exploration
Agent for St. George Metals

Witness: [Signature]