

OFFICIAL RECORDS
RECORDED AT THE REQUEST OF
BOOK 213 PAGE 096

Sidona Silver Mines
90 AUG 20 PM 4:21

EUREKA COUNTY, NEVADA
M.N. RE-SALE AT L. RECORDER
FILE NO. *625*

133244

Locators
Coeur d'Alene, Id. 83814

Peter W. Taczay,
P. O. Box 488

[Handwritten signature]

WITNESSES:

Located this 22nd day of MAY 1990

The location work consisted of making & preparing maps as required in Nevada Revised Statutes 517:040. A notice of location is placed at Location Monument; Posts are placed at each corner at the center of each side line and the name of this lode and date of location, are placed on all posts.

MH 160 on the west; MH 164 on the east.
The adjoining claims are MH 161 on the north; MH 193 on the south;
Township 26 N, Range 52 E, Nevada Meridian, Eureka County, Nevada.

The Monument of location of this claim is approximately 1500 ft. southerly and 2700 ft. westerly of the NE corner of Section 3

described as follows: The Monument of location of this claim is approximately 1500 ft. south and 2700 ft. west of the NE corner of Section 3

and line, and end line, and 300 feet in the opposite direction from discovery to the

feet in a southerly direction from monument of location to the south

direction to the NE corner hereby locating and intending to claim 1,450 feet in a southerly direction to a corner post marked NW corner, thence 600 feet in a southerly

direction to a post marked Westside center, thence 750 feet in a southerly direction to a corner post marked SW corner, thence 750 feet in a southerly

direction to a corner post marked SE corner, thence 600 feet in a southerly direction to a post marked East Side center, thence 750 feet in a southerly

the Monument of location, thence 750 feet in a southerly direction to a corner post marked NE corner located about 300 feet east from

ed as follows: Commencing at a post marked NE corner located about 300 feet east from lode, vein, ledge or deposit (or placer ground), situated in above State, County or Mining District and further described as follows:

600 feet in width on the MH 162 and hereby locate 1500 feet in length.

located and do hereby locate 1500 feet in length.


NOTICE IS HEREBY GIVEN, That the undersigned, having complied with the requirements of Chapter Six, Title thirty-two of the Revised Statutes of the United States, and the laws of the above State, and the local customs and regulations of said district,

has located and do hereby locate 1500 feet in length.

Mineral Hill
EUREKA COUNTY

STATE OF NEVADA
EUREKA COUNTY

Side center
NW COR. X SW COR.



STATE OF NEVADA
County of Eureka
Recorder
No. _____
Date of recording _____
Page _____
Request of _____
County Auditor
Deputy
Mail to _____
Fee _____

133244

OFFICIAL RECORDS
RECORDED AT THE REQUEST OF
BOOK 213 PAGE 097

Idora Selmer-Morris
90 AUG 20 P 4:21

EUREKA COUNTY, NEVADA
MIN. REALESTATE RECORDER
FILE NO. *6 25*

133245

Location: Coeur d'Alene, Id. 83814

Peter W. Laczay,
P. O. Box 488

Peter W. Laczay

WITNESSES:

Located this 22nd day of MAY 1990

The location work consisted of making & preparing maps as required in Nevada Revised Statutes 517:040. A notice of location is placed at Location Monument; Posts are placed at each corner at the center of each side line and the name of this lode and date of location, are placed on all posts.

The adjoining claims are MH 163 on the north; MH 93 on the south; MH 162 on the west; MH 166 on the east.

Township 26 N, Range 52 E, Nevada Meridian, Eureka County, Nevada.

The Monument of location of this claim is approximately 1500 feet on each side of the middle of said lode or ledge, for the purpose of mining the same and claiming all surface rights, privileges and minerals, with all dips, spurs, angles and variations, and other rights granted by existing laws and customs. This claim is further described as follows:

North 300 feet in the opposite direction from discovery to the end line, and 50 feet in a southerly direction from monument to the South

direction to a post marked East side center, thence	750	feet in a	Southerly
direction to a corner post marked SE corner, thence	600	feet in a	Westerly
direction to a corner post marked SW corner, thence	750	feet in a	Northerly
direction to a post marked Westside center, thence	750	feet in a	Northerly
direction to a corner post marked NW corner, thence	600	feet in a	Easterly
direction to the NE corner hereby locating and intending to claim	1,450	feet in a	Southerly

The Monument of location, thence 750 feet in a southerly direction to a post marked East side center, thence 750 feet in a southerly direction to a corner post marked SE corner, thence 600 feet in a westerly direction to a corner post marked SW corner, thence 750 feet in a northerly direction to a post marked Westside center, thence 750 feet in a northerly direction to a corner post marked NW corner, thence 600 feet in a easterly direction to the NE corner hereby locating and intending to claim 1,450 feet in a southerly direction from monument to the South

lode, vein, ledge or deposit (or placer ground), situated in above State, County or Mining District, and further described as follows: Commencing at a post marked NE corner located about 300 feet east from the Monument of location, thence 750 feet in a southerly direction to a post marked East side center, thence 750 feet in a southerly direction to a corner post marked SE corner, thence 600 feet in a westerly direction to a corner post marked SW corner, thence 750 feet in a northerly direction to a post marked Westside center, thence 750 feet in a northerly direction to a corner post marked NW corner, thence 600 feet in a easterly direction to the NE corner hereby locating and intending to claim 1,450 feet in a southerly direction from monument to the South

has located and do hereby locate 1500 feet in width on the MH 164 and 600 feet in length.

NOTICE IS HEREBY GIVEN, That the undersigned, having complied with the requirements of Chapter Six, Title thirty-two of the Revised Statutes of the United States, and the laws of the above State, and the local customs and regulations of said district, hereby locate

This diagram explains method of NE. COR. NW. COR. SE. COR. SW. COR.

Mineral Hill EUREKA COUNTY STATE OF NEVADA

MINING DISTRICT COUNTY

Side center X Side center

Loc. Monument 50' Side center cor.

133245

Form with fields for County Auditor, Deputy, and other official information.

CERTIFICATE OF LOCATION

CERTIFICATE OF LOCATION

STATE OF NEVADA
 EUREKA COUNTY

MINERAL HILL
 MINING DISTRICT

NOTICE IS HEREBY GIVEN, That the undersigned, having complied with the requirements of Chapter Six, Title thirty-two of the Revised Statutes of the United States, and the laws of the above State, and the local customs and regulations of said district,

has located and do hereby locate a linear feet in length, 1500 feet in width on the

and 600 feet in width on the

locus, vein, ledge or deposit (or placer ground), situated in above State, County or Mining District and further described as follows: Commencing at a post marked NE corner located about 300 feet east from

the Monument of location, thence 750 feet in a southerly direction to a post marked East Side center, thence 750 feet in a southerly direction to a post marked SE corner, thence 600 feet in a westerly direction to a corner post marked SW corner, thence 750 feet in a northerly direction to a corner post marked NW corner, thence 600 feet in a easterly direction to the NE corner hereby locating and intending to claim 1,450 feet in a southerly direction from monument of location to the South

feet in the opposite direction from discovery to the end line, and 50 feet in the opposite direction from discovery to the end line, and

North and line, and 300 feet on each side of the middle of said lode or ledge, for the purpose of mining the same and claiming all surface rights, privileges and minerals, with all dips, spurs, angles and variations, and other rights granted by existing laws and customs. This claim is further described as follows:

The Monument of location of this claim is approximately 1500 ft. southerly and 1500 ft. westerly of the NE corner of Section 3 Township 26 N, Range 52 E, Nevada Meridian, Eureka County, Nevada.

The adjoining claims are MH 165 on the north; MH 193 & 195 on the south; MH 164 on the west; MH 168 on the east.

The location work consisted of making & preparing maps as required in Nevada Revised Statutes 517:040. A notice of location is placed at location Monument; Posts are placed at each corner at the center of each side line and the name of this lode and date of location, are placed on all posts.

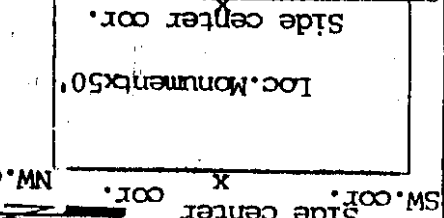
Located this 22nd day of MAY 1990

Witnesses:

Peter W. Laczay,
 P. O. Box 488
 Coeur d'Alene, Id. 83814

Locators

133246



This diagram explains method of NE. COR. NW. COR. Side center cor. Loc. Monument 50

State of Nevada
 Eureka County
 Recorder
 Request of
 Deputy
 County Auditor
 Mail to
 Fee

OFFICIAL RECORDS
 RECORDED AT THE REQUEST OF
 BOOK 213 PAGE 098
 Adora Selun Minus
 90 AUG 20 P 4:21
 EUREKA COUNTY NEVADA
 M.I. REBALEATI, RECORDER
 FILE NO. 133246
 FEE \$ 6.25
 BOOK 213 PAGE 098

CERTIFICATE OF LOCATION

STATE OF NEVADA

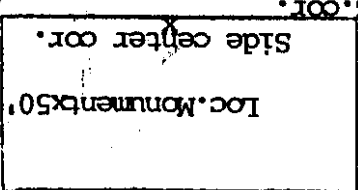
EUREKA

COUNTY

Mineral Hill

MINING DISTRICT

This diagram explains method of description of claim.



Side center cor. X NW. COR.

State of Nevada
County of
Recorder
Vol. of
Page of
Request of
County Auditor
Deputy
Mail to
Fee

NOTICE IS HEREBY GIVEN, That the undersigned, having complied with the requirements of Chapter Six, Title thirty-two of the Revised Statutes of the United States, and the laws of the above State, and the local customs and regulations of said district, has located and do hereby locate linear feet in length, and 600 feet in width on the MH 168.

lode, vein, ledge or deposit (or placer ground), situated in above State, County or Mining District, and further described as follows: Commencing at a post marked NE corner located about 300 feet east from the Monument of Location, thence 750 feet in a southerly direction to a post marked East Side center, thence 750 feet in a southerly direction to a post marked SE corner, thence 600 feet in a westerly direction to a corner post marked SW corner, thence 750 feet in a northerly direction to a corner post marked SW corner, thence 750 feet in a northerly direction to a post marked Westside center, thence 750 feet in a northerly direction to a corner post marked NW corner, thence 600 feet in a Easterly direction to the NE corner hereby locating and intending to claim 1,450 feet in a southerly direction from monument of location to the South 50 feet in the opposite direction from discovery to the end line, and 300 feet on each side of the middle of said lode or ledge, for the purpose of mining the same and claiming all surface rights, privileges and minerals, with all dips, spurs, angles and variations, and other rights granted by existing laws and customs. This claim is further described as follows:

The Monument of location of this claim is approximately 1500 Ft. southerly and 900 Ft. westerly of the NE corner of Section 3 Township 26 N, Range 52 E, Nevada Meridian, Eureka County, Nevada.

The adjoining claims are MH 167 on the north; MH 195 on the south; MH 166 on the west; Pete 96 on the east.

The location work consisted of making & preparing maps as required in Nevada Revised Statutes 517:040. A notice of location is placed at location Monument; Posts are placed at each corner at the center of each side line and the name of this lode and date of location, are placed on all posts.

Located this 22nd day of MAY 19 90

[Signature]

Peter W. Laczay,
P. O. Box 488

Coeur d'Alene, Id. 83814
Location

133247

EUREKA COUNTY, NEVADA
M.N. REBALANCE RECORDER
FILE NO. 625

OFFICIAL RECORDS
RECORDED AT THE REQUEST OF
BOOK 213 PAGE 099
Selaya Silver Mines
90 AUG 20 F 4:21

BOOK 2 | 3 PAGE 0 9 9

133247

OFFICIAL RECORDS
RECORDED AT THE REQUEST OF
PAGE 100

213

Idaho Silver Mines

90 AUG 20 P 9:21

MINING DISTRICT, COUNTY OF EUREKA, NEVADA
FILE NO. 133248
FEE \$ 6.25

133248

Coeur d'Alene,

Peter W. Jaczyk,
P. O. Box 488

Peter W. Jaczyk

WITNESSES:

Located this 21st day of MAY 19 90

The location work consisted of making & preparing maps as required in Nevada Revised Statutes 517:040. A notice of location is placed at location monument; Posts are placed at each corner at the center of each side line and the name of this lode and date of location, are placed on all posts.

the adjoining claims are MH 191 on the north; MH 39 on the south;

on the west; Fee Land on the east.

Township 27 N, Range 52 E, Nevada Meridian, Eureka County, Nevada.

southerly and 3900 ft. westerly of the NE corner of section 23

The Monument of location of this claim is approximately 2500 ft.

and for the purpose of mining the same and claiming all surface rights, privileges and minerals, with all dips, spurs, angles and variations, and other rights granted by existing laws and customs. This claim is further de-

scribed as follows:

North 300 feet on each side of the middle of

end line, and 50 feet in the opposite direction from discovery to the

southerly direction from monument of location to the south

direction to the NE corner hereby locating and intending to claim 1,450

direction to a corner post marked NW corner, thence 600 feet in a southerly

direction to a post marked westside center, thence 750 feet in a northerly

direction to a corner post marked SW corner, thence 750 feet in a northerly

direction to a corner post marked SE corner, thence 600 feet in a westerly

direction to a post marked East Side center, thence 750 feet in a southerly

the Monument of location, thence 750 feet in a southerly

as follows: Commencing at a post marked NE corner located about 300 feet east from

lode, vein, ledge or deposit (or placer ground), situated in above State, County or Mining District and further describ-

ed as follows: Commencing at a post marked NE corner located about 300 feet east from

feet in width on the MH 192

and 600 feet in length, hereby locate 1500

located and do hereby locate 1500

linear feet in length, hereby locate 1500

NOTICE IS HEREBY GIVEN, that the undersigned, having complied with the re-

quirements of Chapter Six, Title thirty-two of the Revised Statutes of the United States,

and the laws of the above State, and the local customs and regulations of said district,

hereby locate 1500

located and do hereby locate 1500

linear feet in length, hereby locate 1500

located and do hereby locate 1500

linear feet in length, hereby locate 1500

located and do hereby locate 1500

linear feet in length, hereby locate 1500

located and do hereby locate 1500

linear feet in length, hereby locate 1500

located and do hereby locate 1500

linear feet in length, hereby locate 1500

located and do hereby locate 1500

linear feet in length, hereby locate 1500

STATE OF NEVADA
COUNTY OF EUREKA

Mineral Hill
MINING DISTRICT

Side center cor. X
NW. cor.

Side center cor.
Loc. Monument 50'

Side center cor.
NE. cor.

County Auditor
Deputy

Mail to

RECORDED

County of

State of

133248

OFFICIAL RECORDS
RECORDED AT THE REQUEST OF
BOOK 2 | 3 PAGE 101

Idora Silver Mines
90 AUG 20 P 4:21

EUREKA COUNTY, NEVADA
M.N. REALEATL. REQUIRED
FILE NO. 133249

133249

Peter W. Laczay
P. O. Box 488
Coeur d'Alene, Id. 83814
Locators

Peter W. Laczay

WITNESSES:

Located this 22nd day of MAY 1990

The location work consisted of making & preparing maps as required in Nevada Revised Statutes 517:040. A notice of location is placed at Location Monument; Posts are placed at each corner at the center of each side line and the name of this lode and date of location, are placed on all posts.

The adjoining claims are MH 162, 164, 166 on the north; Pete 98 on the east; Deeded Land on the west; on the south;

Township 26 N, Range 52 E, Nevada Meridian, Eureka County, Nevada.
The Monument of location of this claim is approximately 3100 ft. southerly and 1500 ft. westerly of the NE corner of Section 3. The purpose of mining the same and claiming all surface rights, privileges and minerals, with all dips, spurs, angles and variations, and other rights granted by existing laws and customs. This claim is further described as follows:
East 300 feet on each side of the middle of said lode or ledge, for the purpose of mining the same and claiming all surface rights, privileges and minerals, with all dips, spurs, angles and variations, and other rights granted by existing laws and customs. This claim is further described as follows:
50 feet in the opposite direction from discovery to the end line, and 300 feet on each side of the middle of said lode or ledge, for the purpose of mining the same and claiming all surface rights, privileges and minerals, with all dips, spurs, angles and variations, and other rights granted by existing laws and customs. This claim is further described as follows:
direction to a Southside center post marked, thence 750 feet in a Westerly direction to a corner post marked SW corner, thence 600 feet in a Northerly direction to a corner post marked NW corner, thence 750 feet in a Easterly direction to a post marked Northside center, thence 750 feet in a Easterly direction to a corner post marked NE corner, thence 300 feet in a Southerly direction to the SE corner hereby locating and intending to claim 1450 feet in a Westerly direction from monument of location to the West

lode, vein, ledge or deposit (or placer ground), situated in above State, County or Mining District, and further described as follows: Commencing at a post marked SE corner located about 300' southerly from the monument of location, thence 750 feet in a Westerly direction to a Southside center post marked, thence 750 feet in a Westerly direction to a corner post marked SW corner, thence 600 feet in a Northerly direction to a corner post marked NW corner, thence 750 feet in a Easterly direction to a post marked Northside center, thence 750 feet in a Easterly direction to a corner post marked NE corner, thence 300 feet in a Southerly direction to the SE corner hereby locating and intending to claim 1450 feet in a Westerly direction from monument of location to the West

has located and do hereby locate 1500 linear feet in length, and 600 feet in width on the MH 193

NOTICE IS HEREBY GIVEN, That the undersigned, having complied with the requirements of Chapter Six, Title thirty-two of the Revised Statutes of the United States, and the laws of the above State, and the local customs and regulations of said district,

STATE OF NEVADA
EUREKA COUNTY
Mining District

CERTIFICATE OF LOCATION
NW. cor. Side center cor. SE. cor.
NE. cor.

Form with fields for State of Nevada, County of Eureka, Recorder, Auditor, and other administrative details.

OFFICIAL RECORDS
RECORDED AT THE REQUEST OF
BOOK 213 PAGE 102

Sdora Allen

90 AUG 20 P 4 25

James

EUREKA COUNTY, NEVADA
M.N. REBALEATI. RECORDER
FILE NO.

625

133251

Coeur d'Alene, Id. 83814

Peter W. Laczay,
P. O. Box 488

[Signature]

WITNESSES:

Located this 22nd day of MAY 18 90

Placed at each corner at the center of each side line and the name of this lode and date of location, are placed on all posts.

The location work consisted of making & preparing maps as required in Nevada Revised Statutes 517:040. A notice of location is placed at location monument. Posts are placed at each corner at the center of each side line and the name of this lode and date of location, are placed on all posts.

the adjoining claims are on the west; MH 32 on the east.

the adjoining claims are on the north; MH 47 on the south;

Township 27 N. Range 52 E. Nevada Meridian, Eureka County, Nevada.

southerly and 1600 ft. westerly of the NE corner of Section 27

The Monument of location of this claim is approximately 5100 ft.

described as follows: The Monument of location of this claim is approximately 5100 ft.

and line, and 300 feet in the opposite direction from discovery to the

end line, and 50 feet in a southerly direction from monument to the south

direction to the NE corner hereby locating and intending to claim

direction to a corner post marked NW corner, thence 600 feet in a southerly

direction to a post marked Westside center, thence 750 feet in a northerly

direction to a corner post marked SW corner, thence 750 feet in a northerly

direction to a corner post marked SE corner, thence 600 feet in a westerly

direction to a post marked East side center, thence 750 feet in a southerly

the Monument of location, thence 750 feet in a southerly

as follows: Commencing at a post marked NE corner located about 300 feet east from

lode, vein, ledge or deposit (or placer ground), situated in above State, County or Mining District and further describ-

and 600 feet in width on the MH 30

is located and do hereby locate 1500 linear feet in length.

NOTICE IS HEREBY GIVEN, That the undersigned, having complied with the re-

quirements of Chapter Six, Title thirty-two of the Revised Statutes of the United States, and the laws of the above State, and the local customs and regulations of said district,

MINING DISTRICT

Mineral Hill

NE. COR.

EUREKA COUNTY

STATE OF NEVADA

CERTIFICATE OF LOCATION

NW. COR.

Side center cor.

Side center cor.

Side center cor.

Side center cor.

Side center cor.

County Auditor
Deputy
Name of request of
Vol. of
No. recorded
State of
County of

133251

OFFICIAL RECORDS
RECORDED AT THE REQUEST OF
PAGE 103

John DeLuna
90 AUG 20 P 4 25

Menes
EUREKA COUNTY, NEVADA
M.N. REBALANCE, RECORDER
FILE NO. 625

133252

Peter W. Laczay
P. O. Box 488
Coeur d'Alene, Id. 83814

[Handwritten signature]

WITNESSES:

Located this 21st day of MAY 1990

The location work consisted of making & preparing maps as required in Nevada Revised Statutes 517:040. A notice of location is placed at Location Monument; Posts are placed at each corner at the center of each side line and the name of this lode and date of location, are placed on all posts.

The adjoining claims are MH 184 on the north; MH 32 on the south; MH 33 on the west; on the east.

Township 27 N, Range 52 E, Nevada Meridian, Eureka County, Nevada. The Monument of Location of this claim is approximately 50 ft. northwesterly and 1000 ft. westerly of the SE corner of Section 22

and line, and 50 feet in the opposite direction from discovery to the south 300 feet on each side of the middle of the lode or ledge, for the purpose of mining the same and claiming all surface rights, privileges and minerals, with all dips, spurs, angles and variations, and other rights granted by existing laws and customs. This claim is further described as follows:

monument of location, thence 750 feet in a Northerly direction to a Eastside center post marked, thence 750 feet in a Northerly direction to a corner post marked NE corner, thence 600 feet in a Westerly direction to a corner post marked NW corner, thence 750 feet in a Southerly direction to a post marked Westside Center, thence 750 feet in a Southerly direction to a corner post marked SW corner, thence 600 feet in a Easterly direction to the SE corner hereby locating and intending to claim 1450 feet in a northerly monument of location to the north

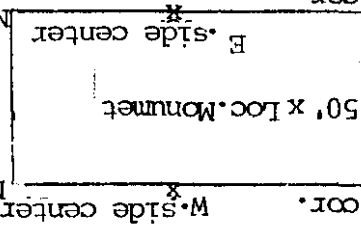
lode, vein, ledge or deposit (or placer ground), situated in above State, County or Mining District, and further described as follows: Commencing at a post marked SE corner located about 300' east from the monument of location, thence 750 feet in a Northerly direction to a Eastside center post marked, thence 750 feet in a Northerly direction to a corner post marked NE corner, thence 600 feet in a Westerly direction to a corner post marked NW corner, thence 750 feet in a Southerly direction to a post marked Westside Center, thence 750 feet in a Southerly direction to a corner post marked SW corner, thence 600 feet in a Easterly direction to the SE corner hereby locate and do hereby locate linear feet in length, 1500 and 600 feet in width on the MH 31

NOTICE IS HEREBY GIVEN, That the undersigned, having complied with the requirements of Chapter Six, Title thirty-two of the Revised Statutes of the United States, and the laws of the above State, and the local customs and regulations of said district,

has located and do hereby locate linear feet in length, 1500 and 600 feet in width on the MH 31

MINERAL HILL
EUREKA COUNTY
STATE OF NEVADA

MINING DISTRICT



Recorded as of _____ 19____
County Auditor
Deputy
Mail to _____
Fee _____

CERTIFICATE OF LOCATION

133252

OFFICIAL RECORDS
RECORDED AT THE REQUEST OF
BOOK 2/3 PAGE 104

Idena Sellen

'90 AUG 20 P 4:25

Memo

EUREKA COUNTY, NEVADA
M.N. REBAL. RECORDED
FILE NO.

133253

State of Nevada, County of Eureka

RECORDED

Vol. _____ of _____ Request of _____

County Auditor _____ Deputy _____

Mailed to _____

Fee _____

Side center cor. X NW. cor.

SM. cor. _____

Loc. Monument 50' Side center cor.

SE. cor. _____ NE. cor. _____

STATE OF NEVADA EUREKA COUNTY

MINERAL HILL MINING DISTRICT

NOTICE IS HEREBY GIVEN, That the undersigned, having complied with the requirements of Chapter Six, Title thirty-two of the Revised Statutes of the United States, and the laws of the above State, and the local customs and regulations of said district, has located and do hereby locate _____ linear feet in length, and _____ feet in width on the _____ MH 32

lode, vein, ledge or deposit (or placer ground), situated in above State, County or Mining District and further described as follows: Commencing at a post marked NE corner located about 300 feet east from the Monument of location, thence 750 feet in a southerly direction to a post marked East Side center, thence 750 feet in a southerly direction to a corner post marked SE corner, thence 600 feet in a westerly direction to a corner post marked SW corner, thence 750 feet in a northerly direction to a post marked Westside center, thence 750 feet in a northerly direction to a corner post marked NW corner, thence 600 feet in a easterly direction to the NE corner hereby locating and intending to claim 1,450 feet in a southerly direction from monument of location to the South

50 feet in the opposite direction from discovery to the end line, and _____ and line, and _____ and line, and _____ feet on each side of the middle of said lode or ledge, for the purpose of mining the same and claiming all surface rights, privileges and minerals, with all dips, spurs, angles and variations, and other rights granted by existing laws and customs. This claim is further described as follows: The Monument of location of this claim is approximately 50 feet southerly and 1000 ft. westerly of the NE corner of Section 27 Township 27 N, Range 52 E, Nevada Meridian, Eureka County, Nevada. The adjoining claims are MH 31 on the north; MH 49 on the south; MH 30 on the west; MH 34 on the east.

The location work consisted of making & preparing maps as required in Nevada Revised Statutes 517:040. A notice of location is placed at Location Monument; Posts are placed at each corner at the center of each side line and the name of this lode and date of location, are placed on all posts.

Located this _____ day of _____ 1990

Witnesses: _____

Peter W. Laczay, P. O. Box 488

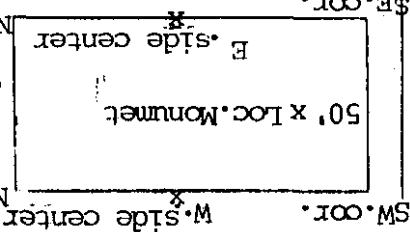
Coeur d'Alene, Id. 83814

Locators

133253

CERTIFICATE OF LOCATION

STATE OF NEVADA
 EUREKA COUNTY
 Mineral Hill
 MINING DISTRICT



SW. cor. N.W. cor. SE. cor. NE. cor.

NOTICE IS HEREBY GIVEN, That the undersigned, having complied with the requirements of Chapter Six, Title thirty-two of the Revised Statutes of the United States, and the laws of the above State, and the local customs and regulations of said district, has located and do hereby locate linear feet in length, 1500 feet in width on the MH 33

lode, vein, ledge or deposit (or placer ground), situated in above State, County or Mining District, and further described as follows: Commencing at a post marked SE corner located about 300' east from the monument of location, thence

750 feet in a Northernly direction to a Eastside center post marked, thence 750 feet in a Northernly direction to a corner post marked NE corner, thence 600 feet in a Westerly direction to a corner post marked NW corner, thence 750 feet in a Southernly direction to a post marked Westside Center, thence 750 feet in a Southernly direction to a corner post marked SW corner, thence 600 feet in a Easterly direction to the SE corner hereby locating and intending to claim 1450 feet in a Northernly direction to the SE corner monument of location to the north

end line, and 50 feet in the opposite direction from discovery to the south 300 feet on each side of the middle of said lode or ledge, for the purpose of mining the same and claiming all surface rights, privileges and minerals, with all dips, spurs, angles and variations, and other rights granted by existing laws and customs. This claim is further described as follows:

The Monument of location of this claim is approximately 400 ft. westerly of the SE corner of Section 22 Township 27 N, Range 52 E, Nevada Meridian, Eureka County, Nevada.

The adjoining claims are MH186 on the north; MH 34 on the south; MH 31 on the west; MH 35 on the east.

The location work consisted of making & preparing maps as required in Nevada Revised Statutes 517:040. A notice of location is placed at Location Monument; Posts are placed at each corner at the center of each side line and the name of this lode and date of location, are placed on all posts.

Located this 21st day of MAY 1990

Witnesses: *[Signature]*

Peter W. Laczay
 P. O. Box 488
 Coeur d'Alene, Id. 83814 Locutors

133254

OFFICIAL RECORDS
 RECORDED AT THE REQUEST OF
 BOOK 213 PAGE 105
 Idora dilum
 90 AUG 20 P 4 25
 memo
 EUREKA COUNTY NEVADA
 M.N. REBAL EAT. RECORDER
 FILE NO. 5/25

Recorded
 State of Nevada
 County of Eureka
 Vol. of Request of
 Page
 County Auditor
 Deputy
 Mail to
 Fee

133254

CERTIFICATE OF LOCATION

State of Nevada
 County of Eureka
 Mineral Hill
 Mining District

Recorded
 Request of
 County Auditor
 Deputy
 Mail to
 Fee

NOTICE IS HEREBY GIVEN, That the undersigned, having complied with the requirements of Chapter Six, Title thirty-two of the Revised Statutes of the United States, and the laws of the above State, and the local customs and regulations of said district, has located and do hereby locate linear feet in length, 1500 feet in width on the MH 34 and 600 feet in width on the MH 34.

lode, vein, ledge or deposit (or placer ground), situated in above State, County or Mining District and further described as follows: Commencing at a post marked NE corner located about 300 feet east from the Monument of location, thence 750 feet in a southerly direction to a post marked East Side center, thence 750 feet in a southerly direction to a corner post marked SE corner, thence 600 feet in a westerly direction to a corner post marked SW corner, thence 750 feet in a northerly direction to a post marked Westside center, thence 750 feet in a northerly direction to a corner post marked NW corner, thence 600 feet in a easterly direction to the NE corner hereby locating and intending to claim 1,450 feet in a southerly direction from monument of location to the South

end line, and 50 feet in the opposite direction from discovery to the end line, and 300 feet on each side of the middle of said lode or ledge, for the purpose of mining the same and claiming all surface rights, privileges and minerals, with all dips, spurs, angles and variations, and other rights granted by existing laws and customs. This claim is further described as follows: The Monument of location of this claim is approximately 50 ft. southerly and 400 ft. westerly of the NE corner of Section 27 Township 27 N, Range 52 E, Nevada Meridian, Eureka County, Nevada.

The adjoining claims are MH 33 on the north; Pete 18 on the south; MH 32 on the west; MH 36 on the east.

The location work consisted of making & preparing maps as required in Nevada Revised Statutes 517:040. A notice of location is placed at Location Monument; Posts are placed at each corner at the center of each side line and the name of this lode and date of location, are placed on all posts.

Located this 21st day of MAY 19 90
 Witnesses: *[Signature]*

Peter W. Laczay,
 P. O. Box 488
 Coeur d'Alene, Id. 83814
 Location

133255

OFFICIAL RECORDS
 RECORDED AT THE REQUEST OF
 BOOK 213 PAGE 106
 Adena Silver
 '90 AUG 20 P 4 25
 Mine
 EUREKA COUNTY, NEVADA
 M. N. REB. LEATH, RECORDER
 FILE NO. FEE \$ 6 25

OFFICIAL RECORDS
RECORD THE REQUEST OF
BODY PAGE 107

213
Delora delen
7 Minns
90 AUG 20 P 4:25

EUREKA COUNTY, NEVADA
MIN. RECALLABLE RECORDER
FILE NO. FEE \$ 6.25

133255

Located this 21st day of MAY 1990
WITNESSES:
[Signature]

Peter W. Laczay

P. O. Box 488

Coeur d'Alene, ID. 83814
Locators

The location work consisted of making & preparing maps as required in Nevada Revised Statutes 517:040. A notice of location is placed at location monument; Posts are placed at each corner at the center of each side line and the name of this lode and date of location, are placed on all posts.

The adjoining claims are MH 188 on the north; MH 36 on the south; MH 33 on the west; MH 37 on the east.


Township 27 N, Range 52 E, Nevada Meridian, Eureka County, Nevada, northerly and 5100 ft. westerly of the SE corner of Section 23

The monument of location of this claim is approximately 50 ft. described as follows:

and line, and 50 feet in the opposite direction from discovery to the south 300 feet on each side of the middle of and ledge or ledge, for the purpose of mining the same and claiming all surface rights, privileges and minerals, with all dips, spurs, angles and variations, and other rights granted by existing laws and customs. This claim is further described as follows: Commencing at a post marked SE corner located about 300' east from the monument of location, thence 750 feet in a Northerly direction to a Eastside center post marked, thence 750 feet in a Northerly direction to a corner post marked NE corner, thence 600 feet in a Westerly direction to a corner post marked NW corner, thence 750 feet in a Southerly direction to a post marked Westside Center, thence 750 feet in a Southerly direction to a corner post marked SW corner, thence 600 feet in a Easterly direction to the SE corner hereby locating and intending to claim 1450 feet in a northerly direction from monument of location to the north

lode, vein, ledge or deposit (or placer ground), situated in above State, County or Mining District, and further described as follows: Commencing at a post marked SE corner located about 300' east from the monument of location, thence 750 feet in a Northerly direction to a Eastside center post marked, thence 750 feet in a Northerly direction to a corner post marked NE corner, thence 600 feet in a Westerly direction to a corner post marked NW corner, thence 750 feet in a Southerly direction to a post marked Westside Center, thence 750 feet in a Southerly direction to a corner post marked SW corner, thence 600 feet in a Easterly direction to the SE corner hereby locate and do hereby locate 1500 linear feet in length, MH 35 feet in width on the

CERTIFICATE OF LOCATION
STATE OF NEVADA
EUREKA COUNTY
MINERAL HILL
MINING DISTRICT



RECORDED
No. _____
Date of Request of _____
County Auditor _____
Deputy _____
Mailed to _____
Fee _____

OFFICIAL RECORDS
RECORDED AT THE REQUEST OF
BOOK 213 PAGE 108

Lodona A. Linton
90 AUG 20 P 4 25
Mena

EUREKA COUNTY, NEVADA
M.M. REBALEATI, RECORDER
FILE NO.

133257

CERTIFICATE OF LOCATION

STATE OF NEVADA
EUREKA COUNTY

Side center cor. NW. cor. X
Loc. Monument 50'
Side center cor. SE. cor.

MINERAL HILL
MINING DISTRICT

NOTICE IS HEREBY GIVEN, That the undersigned, having complied with the requirements of Chapter Six, Title thirty-two of the Revised Statutes of the United States, and the laws of the above State, and the local customs and regulations of said district, has located and do hereby locate linear feet in length, 1500 feet in width on the MH 36 and 600 feet in width on the MH 36

lode, vein, ledge or deposit (or placer ground), situated in above State, County or Mining District and further described as follows: Commencing at a post marked NE corner located about 300 feet east from the Monument of Location, thence 750 feet in a southerly direction to a post marked East Side center, thence 750 feet in a southerly direction to a post marked SE corner, thence 600 feet in a westerly direction to a corner post marked SW corner, thence 750 feet in a northerly direction to a corner post marked SW corner, thence 750 feet in a northerly direction to a post marked Westside center, thence 750 feet in a northerly direction to a corner post marked NW corner, thence 600 feet in a Easterly direction to the NE corner hereby locating and intending to claim 1,450 feet in a southerly direction from monument of location to the South 50 feet in the opposite direction from discovery to the end line, and 300 feet on each side of the middle of said lode or ledge, for the purpose of mining the same and claiming all surface rights, privileges and minerals, with all dips, spurs, angles and variations, and other rights granted by existing laws and customs. This claim is further described as follows: The Monument of Location of this claim is approximately 50 ft. southerly and 5100 ft. westerly of the NE corner of Section 26 Township 27 N, Range E, Nevada Meridian, Eureka County, Nevada. The adjoining claims are MH 35 on the north; Pete 16 on the south; MH 34 on the west; MH 38 on the east.

The location work consisted of making & preparing maps as required in Nevada Revised Statutes 517:040. A notice of location is placed at Location Monument; Posts are placed at each corner at the center of each side line and the name of this lode and date of location, are placed on all posts.

Located this 21st day of MAY 19 90

Witnesses:
[Signature]

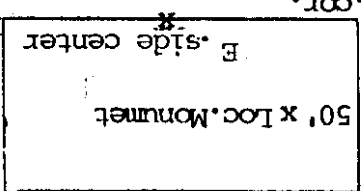
Peter W. Laczay,
P. O. Box 488
Coeur d'Alene, Id. 83814

State of Nevada
County of Eureka
Request of
County Auditor
Deputy
Mail to
RECORDED
133257

133258

CERTIFICATE OF LOCATION

STATE OF NEVADA
EUREKA COUNTY



MINING DISTRICT Mineral Hill

NOTICE IS HEREBY GIVEN, That the undersigned, having complied with the requirements of Chapter Six, Title thirty-two of the Revised Statutes of the United States, and the laws of the above State, and the local customs and regulations of said district, has located and do hereby locate linear feet in length, 1500

and 600 feet in width on the MH 37

lode, vein, ledge or deposit (or placer ground), situated in above State, County or Mining District, and further described as follows: Commencing at a post marked SE corner located about 300' east from the monument of location, thence 750 feet in a Northerly direction to a Eastside center post marked, thence 750 feet in a Northerly direction to a corner post marked NE corner, thence 600 feet in a Westerly direction to a corner post marked NW corner, thence 750 feet in a Southeasterly direction to a post marked Westside Center, thence 750 feet in a Southerly direction to a corner post marked SW corner, thence 600 feet in a Easterly direction to the SE corner hereby locating and intending to claim 1450 feet in a northerly monument of location to the north end line, and 50 feet in the opposite direction from discovery to the end line, and south 300 feet on each side of the middle of said lode or ledge, for the purpose of mining the same and claiming all surface rights, privileges and minerals, with all dips, spurs, angles and variations, and other rights granted by existing laws and customs. This claim is further described as follows:

Completed, Land of State of

RECORDED

County of

Request of

County Auditor

Deputy

Mail to

Fee

The Monument of location of this claim is approximately 50 Ft. northerly and 4500 Ft. westerly of the SE corner of Section 23 Township 27 N, Range 52 E. Nevada Meridian, Eureka County, Nevada. The adjoining claims are MH 190 on the north; MH 38 on the south; MH 35 on the west; MH 39 on the east.

The location work consisted of making & preparing maps as required in Nevada Revised Statutes 517:040. A notice of location is placed at Location Monument; Posts are placed at each corner at the center of each side line and the name of this lode and date of location, are placed on all posts.

Located this 21st day of MAY 19 90

Peter W. Jaczay

Peter W. Jaczay
P. O. Box 488
Coeur d'Alene, Id. 83814
Locators

133258

EUREKA COUNTY, NEVADA
MIN. REBELLE AT. RECORDER
FILE NO. *625*

memo

90 AUG 20 P 4:25

Lora Selwin

BOOK 213 PAGE 109

OFFICIAL RECORDS
RECORDED AT THE REQUEST OF

BOOK 213 PAGE 109

OFFICIAL RECORDS
RECORDED AT THE REQUEST OF
BOOK 213 PAGE 110

Adena Miller
90 AUG 20 P 4:25
Mina

EUREKA COUNTY, NEVADA
M.N. REALEATI, RECORDER
FILE NO. 6/25

133259

BOOK 213 PAGE 110

Witnesses:
[Signature]
Peter W. Laczay,
P. O. Box 488
Coeur d'Alene, Id. 83814

Located this 21st day of MAY 19 90
The location work consisted of making & preparing maps as required in Nevada Revised Statutes 517:040. A notice of location is placed at Location Monument; Posts are placed at each corner at the center of each side line and the name of this lode and date of location, are placed on all posts.

The adjoining claims are MH 36 on the west; MH 40 on the east. MH 37 on the north; Pete 14 on the south; Township 27 N. Range 52 E. Nevada Meridian, Eureka County, Nevada.

The Monument of location of this claim is approximately 50 ft. southerly and 4500 ft. westerly of the NE. corner of Section 26. The Monument of location of this claim is approximately 50 ft. southerly and 4500 ft. westerly of the NE. corner of Section 26. The Monument of location of this claim is approximately 50 ft. southerly and 4500 ft. westerly of the NE. corner of Section 26. The Monument of location of this claim is approximately 50 ft. southerly and 4500 ft. westerly of the NE. corner of Section 26.

Notice is hereby given, that the undersigned, having complied with the requirements of Chapter Six, Title thirty-two of the Revised Statutes of the United States, and the laws of the above State, and the local customs and regulations of said district, has located and do hereby locate linear feet in length, and 600 feet in width on the NE corner located about 300 feet east from the Monument of location, thence 750 feet in a southerly direction to a post marked East Side center, thence 750 feet in a southerly direction to a corner post marked SE corner, thence 600 feet in a westerly direction to a corner post marked SW corner, thence 750 feet in a northerly direction to a post marked Westside center, thence 750 feet in a northerly direction to a corner post marked NW corner, thence 600 feet in a easterly direction to the NE corner hereby locating and intending to claim 1,450 feet in a southerly direction from monument of location to the South 50 feet in the opposite direction from discovery to the end line, and 300 feet in the opposite direction from discovery to the end line, and 50 feet in a southerly direction from monument of location to the South

Side center cor. X NW. cor.
Loc. Monument 50'
Side center cor.
SE. cor. NE. cor.
STATE OF NEVADA
EUREKA COUNTY
MINERAL HILL
MINING DISTRICT

Form with fields for Fee, Mail to, County Auditor, Deputy, Request of, and State of.

133259

OFFICIAL RECORDS
RECORDED AT THE REQUEST OF
BOOK 213 PAGE 111

Idora Hill
90 AUG 20 P 4:25
Mines

EUREKA COUNTY, NEVADA
M.I.N. REGISTRATION RECORDS
FILE NO.

133260

BOOK 213 PAGE 111

Coeur d'Alene, Id. 83814 Locators

Peter W. Laczay
P. O. Box 488

Peter W. Laczay

WITNESSES:

Located this 21st day of MAY 1990

The location work consisted of making & preparing maps as required in Nevada Revised Statutes 517:040. A notice of location is placed at Location Monument; Posts are placed at each corner at the center of each side line and the name of this lode and date of location, are placed on all posts.

The adjoining claims are MH 192 on the north; MH 40 on the south; Township 27 N, Range 52 E, Nevada Meridian, Eureka County, Nevada. northwesterly and 3900 ft. westerly of the SE corner of Section 23, as follows: The Monument of location of this claim is approximately 50 ft.

and lode or ledge, for the purpose of mining the same and claiming all surface rights, privileges and minerals, with all dips, spurs, angles and variations, and other rights granted by existing laws and customs. This claim is further described as follows: The Monument of location of this claim is approximately 50 ft. south and line, and 50 feet in the opposite direction from discovery to the end line, and 50 feet in a northerly direction from monument of location to the north direction to the SE corner hereby locating and intending to claim 1450 feet in a northerly direction to a corner post marked SW corner, thence 600 feet in a Easterly direction to a post marked Westside Center, thence 750 feet in a southerly direction to a corner post marked NW corner, thence 750 feet in a southeasterly direction to a corner post marked NE corner, thence 600 feet in a westerly direction to a Eastside center post marked, thence 750 feet in a Northerly monument of location, thence 750 feet in a Northerly ed as follows: Commencing at a post marked SE corner located about 300' east from the lode, vein, ledge or deposit (or placer ground), situated in above State, County or Mining District, and further described as follows:

600 feet in width on the MH 39 and has located and do hereby locate 1500 linear feet in length. NOTICE IS HEREBY GIVEN, That the undersigned, having complied with the requirements of Chapter Six, Title thirty-two of the Revised Statutes of the United States, and the laws of the above State, and the local customs and regulations of said district, hereby locate and do hereby locate 1500 linear feet in length.

This diagram explains method of description of claim.
Mineral Hill
EUREKA COUNTY
STATE OF NEVADA
N.W. COR. N side center
E side center
S.W. COR. S side center
E. side center
N.E. COR. E side center
MINING DISTRICT

Recorded at _____
Filed _____
County of _____
State of _____
RECORDED
Vol. _____ of _____
Page _____ of _____
Request of _____
County Auditor _____ Deputy
Mail to _____

CERTIFICATE OF LOCATION

133260

OFFICIAL RECORDS
RECORDED AT THE REQUEST OF
BOOK 213 PAGE 112

Idora Nelson
90 AUG 20 P 4:25
Memos

EUREKA COUNTY, NEVADA
M.I. REBALCATEL RECORDER
FILE NO. 625

133261

Coeur d'Alene, Id. 83814
Locators

Peter W. Laczay,
P. O. Box 488

Peter W. Laczay

WITNESSES:

Located this 21st day of MAY 1990

The location work consisted of making & preparing maps as required in Nevada Revised Statutes 517:040. A notice of location is placed at location monument; Posts are placed at each corner at the center of each side line and the name of this lode and date of location, are placed on all posts.

The monument of location of this claim is approximately 50 ft. described as follows: southerly and 3900 ft. westerly of the NE. corner of Section 26 Township 27 N, Range 52 E. Nevada Meridian, Eureka County, Nevada. The adjoining claims are MH 39 on the north; Pete 12 on the south; MH 38 on the west; Pete 32 on the east.

North
300 feet on each side of the middle of said lode or ledge, for the purpose of mining the same and claiming all surface rights, privileges and minerals, with all dips, spurs, angles and variations, and other rights granted by existing laws and customs. This claim is further described as follows:
The Monument of location, thence 750 feet in a southerly direction to a post marked East Side center, thence 750 feet in a southerly direction to a corner post marked SE corner, thence 600 feet in a westerly direction to a corner post marked SW corner, thence 750 feet in a northerly direction to a post marked Westside center, thence 750 feet in a northerly direction to a corner post marked NW corner, thence 600 feet in a easterly direction to the NE. corner hereby locating and intending to claim 1,450 feet in a southerly direction from monument of location to the South 50 feet in the opposite direction from discovery to the end line, and 300 feet in the opposite direction from discovery to the end line, and

lode, vein, ledge or deposit (or placer ground), situated in above State, County or Mining District and further described as follows: Commencing at a post marked NE corner located about 300 feet east from the Monument of location, thence 750 feet in a southerly direction to a post marked East Side center, thence 750 feet in a southerly direction to a corner post marked SE corner, thence 600 feet in a westerly direction to a corner post marked SW corner, thence 750 feet in a northerly direction to a post marked Westside center, thence 750 feet in a northerly direction to a corner post marked NW corner, thence 600 feet in a easterly direction to the NE. corner hereby locating and intending to claim 1,450 feet in a southerly direction from monument of location to the South 50 feet in the opposite direction from discovery to the end line, and 300 feet in the opposite direction from discovery to the end line, and

has located and do hereby locate 1500 linear feet in length, and 600 feet in width on the MH 40

NOTICE IS HEREBY GIVEN, That the undersigned, having complied with the requirements of Chapter Six, Title thirty-two of the Revised Statutes of the United States, and the laws of the above State, and the local customs and regulations of said district, has located and do hereby locate 1500 linear feet in length, and 600 feet in width on the MH 40

Side center cor. X NW. cor. NE. cor. SE. cor.

133261

Form with fields for Fee, Mail to, County Auditor, Deputy, Request of, Vol. of, RECORDED, State of, County of

CERTIFICATE OF LOCATION

STATE OF NEVADA
EUREKA COUNTY

Mineral Hill
MINING DISTRICT

OFFICIAL RECORDS
RECORDED AT THE REQUEST OF
BOOK 213 PAGE 113

Idora Allen
90 AUG 20 P 4 25

Mines

EUREKA COUNTY, NEVADA
M.N. REBALANCE RECORD
FILE NO.

133262

By Peter W. Laczay - Agent
P. O. Box 488
Cour d'Alenc, Id. 83814

[Handwritten signature]

WITNESSES:

Located this 22nd day of MAY 90

The location work consisted of making & preparing maps as required in Nevada Revised Statutes 517:040. A notice of location is placed at location monument; Posts are placed at each corner at the center of each side line and the name of this lode and date of location, are placed on all posts.

The monument of location of this claim is approximately 3100 ft. southerly and 2200 ft. westerly of the NE corner of section 27 Township 27 N, Range 52 E. Nevada Meridian, Eureka County, Nevada. The adjoining claims are MH 138 on the north; MH 46 on the south; on the west; MH 47 on the east.

and line, ledge or deposit (or placer ground), situated in above State, County or Mining District, and further described as follows: Commencing at a post marked SE corner located about 300' east from the monument of location, thence 750 feet in a northerly direction to a Eastside center post marked, thence 750 feet in a northerly direction to a Eastside center post marked NE corner, thence 600 feet in a westerly direction to a corner post marked NW corner, thence 750 feet in a southeasterly direction to a post marked Westside Center, thence 750 feet in a southerly direction to a corner post marked SW corner, thence 600 feet in a Easterly direction to the SE corner hereby locating and intending to claim 1450 feet in a northerly direction from monument of location to the north end line, and 50 feet in the opposite direction from discovery to the south 300 feet on each side of the middle of said lode or ledge for the purpose of mining the same and claiming all surface rights, privileges and interests, with all dips, spurs, angles and variations, and other rights granted by existing laws and customs. This claim is further described as follows:

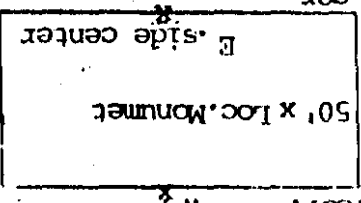
monument of location, thence 750 feet in a northerly direction to a Eastside center post marked, thence 750 feet in a northerly direction to a Eastside center post marked NE corner, thence 600 feet in a westerly direction to a corner post marked NW corner, thence 750 feet in a southeasterly direction to a post marked Westside Center, thence 750 feet in a southerly direction to a corner post marked SW corner, thence 600 feet in a Easterly direction to the SE corner hereby locating and intending to claim 1450 feet in a northerly direction from monument of location to the north end line, and 50 feet in the opposite direction from discovery to the south 300 feet on each side of the middle of said lode or ledge for the purpose of mining the same and claiming all surface rights, privileges and interests, with all dips, spurs, angles and variations, and other rights granted by existing laws and customs. This claim is further described as follows:

Fee
Mail to
County Auditor
Deputy
Request of
of
of
of

NOTICE IS HEREBY GIVEN, That the undersigned, having complied with the requirements of Chapter Six, Title thirty-two of the Revised Statutes of the United States, and the laws of the above State, and the local customs and regulations of said district, hereby locate 1500 linear feet in length and 600 feet in width on the MH 45

This diagram explains method of NE. COR. Mineral Hill MINING DISTRICT

STATE OF NEVADA EUREKA COUNTY



CERTIFICATE OF LOCATION

OFFICIAL RECORDS
RECORDED AT THE REQUEST OF
BOOK 213 PAGE 114

Dona Silver
90 AUG 20 P 4:25

Mine

EUREKA COUNTY, NEVADA
MIN. REBALLAT. RECORDER
FILE NO. 6251

133263

BOOK 2 | 3 PAGE | 14

CERTIFICATE OF LOCATION

COUNTY

STATE OF NEVADA

EUREKA

Mineral Hill

MINING DISTRICT

NOTICE IS HEREBY GIVEN, That the undersigned, having complied with the requirements of Chapter Six, Title thirty-two of the Revised Statutes of the United States, and the laws of the above State, and the local customs and regulations of said district, hereby locate and do hereby locate linear feet in length, 1500

and 600 feet in width on the MH 46

lode, vein, ledge or deposit (or placer ground), situated in above State, County or Mining District and further described as follows: Commencing at a post marked NE corner located about 300 feet east from the Monument of Location, thence

750 feet in a southerly direction to a post marked East Side center, thence

750 feet in a southerly direction to a corner post marked SE corner, thence

600 feet in a westerly direction to a corner post marked SW corner, thence

750 feet in a northerly direction to a corner post marked SW corner, thence

750 feet in a northerly direction to a post marked Westside center, thence

600 feet in a Easterly direction to a corner post marked NW corner, thence

1,450 feet in a southerly direction to the NE corner hereby locating and intending to claim

direction to the NE corner hereby locating and intending to claim

feet in a southerly direction from monument of location to the South

50 feet in the opposite direction from discovery to the

North end line, and 300

feet on each side of the middle of said lode or ledge for the purpose of mining the same and claiming all surface rights, privileges and minerals, with all dips, spurs, angles and variations, and other rights granted by existing laws and customs. This claim is further described as follows:

The Monument of Location of this claim is approximately 3100 ft. southerly and 2800 ft. westerly of the NE corner of Section 27

Township 27 N, Range 52 E, Nevada Meridian, Eureka County, Nevada.

The adjoining claims are MH 45 on the north; MH 99 on the south;

MH 44 on the west; MH 48 on the east.

The location work consisted of making & preparing maps as required in Nevada Revised Statutes 517:040. A notice of location is placed at Location Monument; Posts are

placed at each corner at the center of each side line and the name of this lode and date of location, are placed on all posts.

Located this 22nd day of MAY 1990

WITNESSES:

[Handwritten Signature]

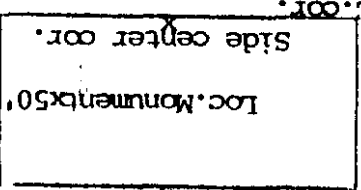
Peter W. Laczay,

P. O. Box 488

Coeur d'Alene, Id. 83814

Locators

State of Nevada	County of Eureka
Recorder	Request of
County Auditor	Deputy
Mail to	



133263

OFFICIAL RECORDS
 RECORDED AT THE REQUEST OF
 BOOK 213 PAGE 115
 Idora Silver Mines
 '90 AUG 20 P 4 25

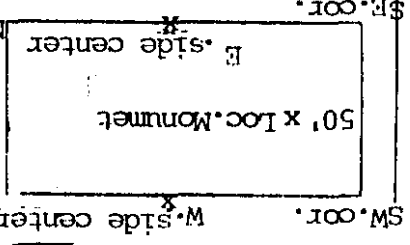
EUREKA COUNTY, NEVADA
 M.N. REBALEATI, RECORDER
 FILE NO. FEE \$ 25

133264

BOOK 2 | 3 PAGE | 5

CERTIFICATE OF LOCATION

STATE OF NEVADA
 EUREKA COUNTY



SW. COR. N.W. COR. SE. COR.

MINING DISTRICT

NOTICE IS HEREBY GIVEN, That the undersigned, having complied with the requirements of Chapter Six, Title thirty-two of the Revised Statutes of the United States, and the laws of the above State, and the local customs and regulations of said district, has located and do hereby locate linear feet in length, 1500 feet in width on the MH 47

and located and do hereby locate linear feet in length, 600 feet in width on the MH 47

lode, vein, ledge or deposit (or placer ground), situated in above State, County or Mining District, and further described as follows: Commencing at a post marked SE corner located about 300' east from the monument of location, thence

750 feet in a Northerly direction to a Eastside center post marked, thence 750 feet in a Northerly direction to a corner post marked NE corner, thence 600 feet in a Westerly direction to a corner post marked NW corner, thence 750 feet in a Southeasterly direction to a post marked Westside Center, thence 750 feet in a Southerly direction to a corner post marked SW corner, thence 600 feet in a Easterly direction to the SE. corner hereby locating and intending to claim 1450 feet in a northerly direction from monument of location to the north end line, and 50 feet in the opposite direction from discovery to the south and line, and 300 feet on each side of the middle of said lode or ledge, for the purpose of mining the same and claiming all surface rights, privileges and minerals, with all dips, apurs, angles and variations, and other rights granted by existing laws and customs. This claim is further described as follows:

The Monument of location of this claim is approximately 3100 ft. southerly and 1600 ft. westerly of the NE. corner of Section 27 Township 27 N, Range 52 E. Nevada Meridian, Eureka County, Nevada. The adjoining claims are MH 30 on the north; MH 48 on the south; MH 45 on the west; MH 49 on the east.

The location work consisted of making & preparing maps as required in Nevada Revised Statutes 517:040. A notice of location is placed at Location Monument; Posts are placed at each corner at the center of each side line and the name of this lode and date of location, are placed on all posts.

Located this 22nd day of MAY 19 90

WITNESSES:

IDORA SILVER MINES, INC.

[Signature]

By- Peter W. Taczay - Agent

P. O. Box 488

Coeur d'Alene, Id. 83814 Locations

Recorded
 Vol. of Request of
 County Auditor
 Deputy
 Mail to
 Fee

133264

OFFICIAL RECORDS
RECORDED AT THE REQUEST OF
BOOK 213 PAGE 116

Addressed
90 AUG 20 P 4:25
Mines

EUREKA COUNTY, NEVADA
M.M. REBALEATI, RECORDER
FILE NO. FEE \$ 6.25

133265

Locators
Coeur d'Alene, Id. B3814

Peter W. Jaczay,
P. O. Box 488

WITNESSES:

Located this 22nd day of MAY 1990

The location work consisted of making & preparing maps as required in Nevada Revised Statutes 517:040. A notice of location is placed at Location Monument; Posts are placed at each corner at the center of each side line and the name of this lode and date of location, are placed on all posts.

MH 46 on the west; MH 50 on the east; the adjoining claims are MH 47 on the north; MH 101 on the south; Township 27 N. Range 52 E. Nevada Meridian, Eureka County, Nevada.

The Monument of location of this claim is approximately 3100 ft. southerly and 1600 ft. westerly of the NE corner of Section 27

and ledge for the purpose of mining the same and claiming all surface rights, privileges and minerals, with all dips, spurs, angles and variations, and other rights granted by existing laws and customs. This claim is further described as follows:

North end line, and 300 feet in the opposite direction from discovery to the end line, and 50 feet in a southerly direction from monument of location to the South

lode, vein, ledge or deposit (or placer ground), situated in above State, County or Mining District, and further described as follows: Commencing at a post marked NE corner located about 300 feet east from the Monument of location, thence

750 feet in a southerly direction to a post marked East Side center, thence 750 feet in a southerly direction to a corner post marked SE corner, thence 600 feet in a westerly direction to a corner post marked SW corner, thence 750 feet in a northerly direction to a post marked Westside center, thence 750 feet in a northerly direction to a corner post marked NW corner, thence 600 feet in a Easterly direction to the NE corner hereby locating and intending to claim 1,450 feet in a southerly direction from monument of location to the South

1500 linear feet in length, and 600 feet in width on the MH 48

NOTICE IS HEREBY GIVEN, That the undersigned, having complied with the requirements of Chapter Six, Title thirty-two of the Revised Statutes of the United States, and the laws of the above State, and the local customs and regulations of said district, hereby locate

1500 linear feet in length, and 600 feet in width on the MH 48

MINING DISTRICT Mineral Hill EUREKA COUNTY STATE OF NEVADA

Side center COR. X NW. COR. NE. COR. Side center cor.

CERTIFICATE OF LOCATION

Form with fields for Fee, Mail to, County Auditor, Deputy, Date, Request of, Vol. of, Recorded, State of, County of

133265

OFFICIAL RECORDS
RECORDED AT THE REQUEST OF
BOOK 213 PAGE 117

Idora Silver
90 AUG 20 P 4 25

Memor
EUREKA COUNTY RECORDER
M.N. REB. LEATL. RECORDER
FILE NO. 625

133266

133266

CERTIFICATE OF LOCATION

COUNTY

STATE OF NEVADA
EUREKA

Mineral Hill

MINING DISTRICT

NOTICE IS HEREBY GIVEN, That the undersigned, having complied with the requirements of Chapter Six, Title thirty-two of the Revised Statutes of the United States, and the laws of the above State, and the local customs and regulations of said district, has located and do hereby locate linear feet in length, and

600 feet in width on the MH 49 and

lode, vein, ledge or deposit (or placer ground), situated in above State, County or Mining District, and further described as follows: Commencing at a post marked SE corner located about 300' east from the monument of location, thence

750 feet in a Northerly direction to a Eastside center post marked, thence

750 feet in a Northerly direction to a corner post marked NE corner, thence

600 feet in a Westerly direction to a corner post marked NW corner, thence

750 feet in a Southerly direction to a post marked Westside Center, thence

750 feet in a Southerly direction to a corner post marked SW corner, thence

600 feet in a Easterly direction to the SE corner hereby locating and intending to claim

1450 monument of location to the north

feet in a northerly direction from

end line, and 300 feet in the opposite direction from discovery to the

end line, and south

and line, and end line, and

feet on each side of the middle of

all dip, spurs, angles and variations, and other rights granted by existing laws and customs. This claim is further described as follows:

The Monument of location of this claim is approximately 3100 ft.

southerly and 1000 ft. westerly of the NE corner of Section 27

Township 27 N, Range 52 E. Nevada Meridian, Eureka County, Nevada.

The adjoining claims are MH 32 on the north; MH 50 on the south;

MH 47 on the west; Pete 18 on the east.

The location work consisted of making & preparing maps as required in Nevada Revised Statutes 517:040. A notice of location is placed at Location Monument; Posts are

placed at each corner at the center of each side line and the name of this lode and date of location, are placed on all posts.

Located this 22nd day of MAY 19 90

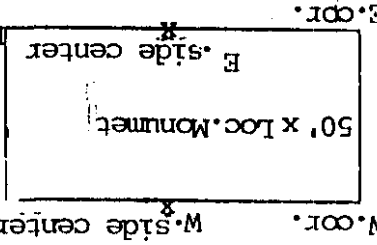
WITNESSES:

IDORA SILVER MINES, INC.

By: Peter W. Laczay, Agent

P. O. Box 488
Coeur d'Alene, Id. 83814 Locators

Compared	_____
State of	_____
County of	_____
Request of	_____
County Auditor	_____
Deputy	_____
Mail to	_____
Fee	_____



This diagram explains method of

SE. COR. N.E. COR.

NW COR. SW COR.

OFFICIAL RECORDS
RECORDED AT THE REQUEST OF
BOOK 213 PAGE 118

Idora Silver
90 AUG 20 P 4 25
Mines

EUREKA COUNTY, NEVADA
M.N. REBALANCE RECORDER
FILE NO. 625

133267

BOOK 213 PAGE 118

CERTIFICATE OF LOCATION

STATE OF NEVADA
EUREKA COUNTY
MINING DISTRICT

Mineral Hill


NOTICE IS HEREBY GIVEN, That the undersigned, having complied with the requirements of Chapter Six, Title thirty-two of the Revised Statutes of the United States, and the laws of the above State, and the local customs and regulations of said district, hereby locate a lode, vein, ledge or deposit (or placer ground), situated in above State, County or Mining District, and further describe as follows: Commencing at a post marked NE corner located about 300 feet east from the Monument of Location, thence 750 feet in a southerly direction to a post marked East Side center, thence 750 feet in a southerly direction to a post marked SE corner, thence 600 feet in a westerly direction to a corner post marked SW corner, thence 750 feet in a northerly direction to a post marked Westside center, thence 750 feet in a northerly direction to a corner post marked NW corner, thence 600 feet in a easterly direction to the NE corner hereby locating and intending to claim 1,450 feet in a southerly direction from monument of location to the South 50 feet in a southerly direction from monument of location to the South 300 feet in the opposite direction from discovery to the end line, and end line, and said lode or ledge, for the purpose of mining the same and claiming all surface rights, privileges and minerals, with all dip, spurs, angles and variations, and other rights granted by existing laws and customs. This claim is further described as follows:

The Monument of Location of this claim is approximately 3100 ft. southerly and 1000 ft. westerly of the NE corner of Section 27 Township 27 N, Range 52 E, Nevada Meridian, Eureka County, Nevada. The adjoining claims are MH 49 on the north; MH 103 on the south; MH 48 on the west; Peter 17 on the east.

The location work consisted of making & preparing maps as required in Nevada Revised Statutes 517:040. A notice of location is placed at Location Monument; Posts are placed at each corner at the center of each side line and the name of this lode and date of location, are placed on all posts.

Located this 22nd day of MAY 1990

WITNESSES:



State of Nevada
County of Eureka
Recorder
Request of
County Auditor
Deputy
Mail to
Fee

BY: *[Signature]*
Peter W. Laczay, Agent
P. O. Box 488
Coeur d'Alene, Id. 83814

IDORA SILVER MINES, INC.

Located this 22nd day of MAY 1990

the location work consisted of making & preparing maps as required in Nevada Revised Statutes 517:040. A notice of location is placed at Location Monument; Posts are placed at each corner at the center of each side line and the name of this lode and date of location, are placed on all posts.

located and do hereby locate 1500 linear feet in length, and 600 feet in width on the MH 50

lode, vein, ledge or deposit (or placer ground), situated in above State, County or Mining District, and further describe as follows: Commencing at a post marked NE corner located about 300 feet east from the Monument of Location, thence 750 feet in a southerly direction to a post marked East Side center, thence 750 feet in a southerly direction to a corner post marked SE corner, thence 600 feet in a westerly direction to a corner post marked SW corner, thence 750 feet in a northerly direction to a post marked Westside center, thence 750 feet in a northerly direction to a corner post marked NW corner, thence 600 feet in a easterly direction to the NE corner hereby locating and intending to claim 1,450 feet in a southerly direction from monument of location to the South 50 feet in a southerly direction from monument of location to the South 300 feet in the opposite direction from discovery to the end line, and end line, and said lode or ledge, for the purpose of mining the same and claiming all surface rights, privileges and minerals, with all dip, spurs, angles and variations, and other rights granted by existing laws and customs. This claim is further described as follows:

The Monument of Location of this claim is approximately 3100 ft. southerly and 1000 ft. westerly of the NE corner of Section 27 Township 27 N, Range 52 E, Nevada Meridian, Eureka County, Nevada. The adjoining claims are MH 49 on the north; MH 103 on the south; MH 48 on the west; Peter 17 on the east.

BY: *[Signature]*
Peter W. Laczay, Agent
P. O. Box 488
Coeur d'Alene, Id. 83814

IDORA SILVER MINES, INC.

CERTIFICATE OF LOCATION

STATE OF NEVADA
 EUREKA COUNTY
 Mineral Hill

MINING DISTRICT

NOTICE IS HEREBY GIVEN, That the undersigned, having complied with the requirements of Chapter Six, Title thirty-two of the Revised Statutes of the United States, and the laws of the above State, and the local customs and regulations of said district, hereby locate and do hereby locate linear feet in length, 600 feet in width on the

and further describe lode, vein, ledge or deposit (or placer ground), situated in above State, County or Mining District, and further describe monument of location, thence 750 feet in a Northerly direction to a Eastside center post marked, thence 750 feet in a Northerly direction to a corner post marked NE corner, thence 600 feet in a Westerly direction to a corner post marked NW corner, thence 750 feet in a Southeasterly direction to a post marked Westside Center, thence 750 feet in a Southerly direction to a corner post marked SW corner, thence 600 feet in a Easterly direction to the SE corner hereby locating and intending to claim 1450 feet in a northerly direction from monument of location to the north

end line, and 50 feet in the opposite direction from discovery to the south end line, and 300 feet on each side of the middle of said lode or ledge, for the purpose of mining the same and claiming all surface rights, privileges and minerals, with all dips, spurs, angles and variations, and other rights granted by existing laws and customs. This claim is further described as follows:

The Monument of location of this claim is approximately 800 ft. southerly and 3300 ft. westerly of the NE. corner of Section 34 Township 27 N, Range 52 E, Nevada Meridian, Eureka County, Nevada.

The adjoining claims are on the north; MH 96 on the south; on the west; MH 97 on the east.

The location work consisted of making & preparing maps as required in Nevada Revised Statutes 517:040. A notice of location is placed at Location Monument; Posts are placed at each corner at the center of each side line and the name of this lode and date of location, are placed on all posts.

Located this 22nd day of May 1990

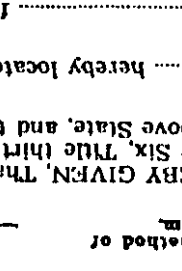
Witnesses: *[Signature]*

Peter W. Laczay
 P. O. Box 488
 Coeur d'Alene, Id. 83814 Location

133268

OFFICIAL RECORDS
 RECORDED AT THE REQUEST OF
 BOOK 213 PAGE 119
 Idene Lelun
 '90 AUG 20 P 4:25
 Minns
 EUREKA COUNTY, NEVADA
 M.N. REBAL. ATL. RECORDER
 FILE NO. FEE \$6.25

SW.COR. W-side center
 NE.COR. E-side center



This diagram explains method of description of claim

County Auditor
 Deputy

Mail to
 Request of

Vol. of
 RECORDED

State of
 County of

Compared

Fee

BOOK 2 | 3 PAGE | 9

OFFICIAL RECORDS
RECORDED AT THE REQUEST OF
BOOK 213 PAGE 120

Adelara Salun
90 AUG 20 P 4 25
Mines

EUREKA COUNTY, NEVADA
M.N. REBALLATI, RECORDER
FILE NO. FEE \$ 25

BOOK 2 | 3 PAGE | 20

133269

Location: Coeur d'Alene, Id. 83814

Peter W. Laczay,
P. O. Box 488

[Handwritten signature]

WITNESSES:

Located this 22nd day of MAY 19 90

The location work consisted of making & preparing maps as required in Nevada Revised Statutes 517:040. A notice of location is placed at Location Monument; Posts are placed at each corner at the center of each side line and the name of this lode and date of location, are placed on all posts.

The adjoining claims are MH 94 on the west; MH 98 on the east; Township 27 N, Range 52 E, Nevada Meridian, Eureka County, Nevada; MH 127 on the south;

The Monument of location of this claim is approximately 800 ft. southerly and 3300 ft. westerly of the NE corner of Section 34

and ledge for the purpose of mining the same and claiming all surface rights, privileges and minerals, with all dips, spurs, angles and variations, and other rights granted by existing laws and customs. This claim is further described as follows:

North	300	feet on each side of the middle of end line, and
South	50	feet in the opposite direction from discovery to the end line, and
Southerly		direction from monument of location to the South
the NE corner	1,450	hereby locating and intending to claim
direction to a corner post marked NW corner, thence	600	feet in a Easterly
direction to a post marked Westside center, thence	750	feet in a Northerly
direction to a corner post marked SW corner, thence	750	feet in a Northerly
direction to a corner post marked SE corner, thence	600	feet in a Westerly
direction to a post marked East Side center, thence	750	feet in a Southerly
the Monument of location, thence	750	feet in a Southerly

ed as follows: Commencing at a post marked NE corner located about 300 feet east from lode, vein, ledge or deposit (or placer ground), situated in above State, County or Mining District and further described as follows:

1500 linear feet in length, hereby locate and do hereby locate 600 feet in width on the MH 96

NOTICE IS HEREBY GIVEN, That the undersigned, having complied with the requirements of Chapter Six, Title thirty-two of the Revised Statutes of the United States, and the laws of the above State, and the local customs and regulations of said district,

has located and do hereby locate 1500 linear feet in length, hereby locate 600 feet in width on the MH 96

SM. COR. X Side center cor. NW. COR. NE. COR. Loc. Monument 50' Side center cor. EUREKA COUNTY STATE OF NEVADA MINERAL HILL MINING DISTRICT

State of Nevada
County of Eureka
Recorder
Request of
18
County Auditor
Deputy
Mail to
Fee

CERTIFICATE OF LOCATION

133269

OFFICIAL RECORDS
RECORDED AT THE REQUEST OF
BOOK 2/3 PAGE 121

Adore Helen Miner
90 AUG 20 P 4:25

EUREKA COUNTY, NEVADA
M.M. REBALLEATH, RECORDER
FILE NO. *625*

133270

Peter W. Laczay
P. O. Box 488
Coeur d'Alene, Id. 83814
Locators

Peter W. Laczay

WITNESSES:

Located this 22nd day of May 1990

The location work consisted of making & preparing maps as required in Nevada Revised Statutes 517:040. A notice of location is placed at Location Monument; Posts are placed at each corner at the center of each side line and the name of this lode and date of location, are placed on all posts.

The adjoining claims are MH 95 on the west; MH 99 on the east. Township 27 N, Range 52.5 E, Nevada Meridian, Eureka County, Nevada. on the north; MH 98 on the south;

The Monument of location of this claim is approximately 800 Ft. southerly and 2700 Ft. westerly of the NE. corner of Section 34

and line, and 50 feet in the opposite direction from discovery to the south 300 feet on each side of the middle of

and line, and 50 feet in a northerly direction from monument of location to the north

direction to the SE. corner hereby locating and intending to claim 1450

direction to a corner post marked SW corner, thence 600 feet in a Easterly

direction to a post marked Westside Center, thence 750 feet in a Southerly

direction to a corner post marked NW corner, thence 750 feet in a Southeasterly

direction to a corner post marked NE corner, thence 600 feet in a Westerly

direction to a Eastside center post marked, thence 750 feet in a Northerly

monument of location, thence 750 feet in a Northerly

and as follows: Commencing at a post marked SE corner located about 300' east from the

lode, vein, ledge or deposit (or placer ground), situated in above State, County or Mining District, and further describe

feet in width on the MH 97

and 600

has located and do hereby locate linear feet in length, 1500

and the laws of the above State, and the local customs and regulations of said district,

NOTICE IS HEREBY GIVEN, That the undersigned, having complied with the re-

quirements of Chapter Six, Title thirty-two of the Revised Statutes of the United States,

This diagram explains method of

MINING DISTRICT

Mineral Hill

EUREKA COUNTY

STATE OF NEVADA

CERTIFICATE OF LOCATION

N.W. COR. E. side center

50' x Loc. Monument

W. side center S.W. COR.

Form with fields for Fee, Mail to, Deputy, County Auditor, Request of, Vol, RECORDED, State of, Land, County of

OFFICIAL RECORDS
RECORDED AT THE REQUEST OF
PAGE 122
BOOK 213

Jelena Siles, Miners
'90 AUG 20 P 4 26

EUREKA COUNTY, NEVADA
M.N. REBATEABLE RECORD
FILE NO. 133271

133271

Location: Coeur d'Alene, Id. 83814

Peter W. Iacazy,
P. O. Box 488

[Signature]

WITNESSES:

Located this 22nd day of MAY 1990

The location work consisted of making & preparing maps as required in Nevada Revised Statutes 517:040. A notice of location is placed at Location Monument; Posts are placed at each corner at the center of each side line and the name of this lode and date of location, are placed on all posts.

the adjoining claims are MH 96 on the west; MH 100 on the east; Township 27 N, Range 52 E, Nevada Meridian, Eureka County, Nevada; MH 91 on the north; MH 130 on the south;

The Monument of location of this claim is approximately 800 ft. southerly and 2700 ft. westerly of the NE corner of Section 34

and ledge or ledge for the purpose of mining the same and claiming all surface rights, privileges and minerals, with all dip, spurs, angles and variations, and other rights granted by existing laws and customs. This claim is further described as follows:

North and line, and 300 feet on each side of the middle of the monument to the NE corner of Section 34

50 feet in the opposite direction from discovery to the end line, and southerly direction from monument to the South

direction to the NE corner hereby locating and intending to claim 1,450 feet in a southerly direction to a corner post marked NW corner, thence 600 feet in a Easterly

direction to a post marked Westside center, thence 750 feet in a Northerly direction to a corner post marked SW corner, thence 750 feet in a Northerly

direction to a corner post marked SE corner, thence 600 feet in a Westerly direction to a post marked East Side center, thence 750 feet in a Southerly

the Monument of location, thence 750 feet in a southerly direction to a post marked NE corner located about 300 feet east from

lode, vein, ledge or deposit (or placer ground), situated in above State, County or Mining District and further described as follows: Commencing at a post marked NE corner located about 300 feet east from

and 600 feet in width on the MH 98 and hereby locate 1500 feet in length, hereby locate

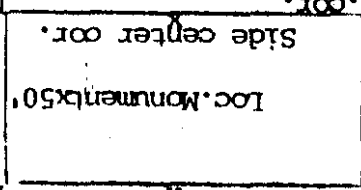
NOTICE IS HEREBY GIVEN, That the undersigned, having complied with the requirements of Chapter Six, Title Thirty-two of the Revised Statutes of the United States, and the laws of the above State, and the local customs and regulations of said district,

has located and do hereby locate 1500 feet in length, hereby locate

Mineral Hill EUREKA COUNTY MINING DISTRICT

STATE OF NEVADA EUREKA COUNTY

Side center X Side center SW.COR. NE.COR.



Form with fields for Fee, Mail to, County Auditor, Deputy, Request of, and State of Nevada.

133271

OFFICIAL RECORDS
RECORDED AT THE REQUEST OF
BOOK 213 PAGE 123

Idena Helen
'90 AUG 20 P 4:26
Memos

EUREKA COUNTY, NEVADA
M.N. REBALANCE RECORDS
FILE NO. 6 25

133272

Peter W. Laczay
P. O. Box 488
Coeur d'Alene, Id. 83814
Locators

[Handwritten signature]

WITNESSES:

Located this 22nd day of MAY 1990

The location work consisted of making & preparing maps as required in Nevada Revised Statutes 517:040. A notice of location is placed at Location Monument; Posts are placed at each corner at the center of each side line and the name of this lode and date of location, are placed on all posts.

The adjoining claims are MH 46 on the north; MH 100 on the south; MH 97 = on the west; MH 101 on the east.

The Monument of location of this claim is approximately 800 ft. ascribed as follows: The Monument of location of this claim is approximately 800 ft.

and line, and 50 feet in the opposite direction from discovery to the end line, and 300 feet on each side of the middle of said lode or ledge, for the purpose of mining the same and claiming all surface rights, privileges and minerals, with all dips, angles and variations, and other rights granted by existing laws and customs. This claim is further described as follows: The Monument of location of this claim is approximately 800 ft. southerly and 2100 ft. westerly of the NE. corner of Section 34, Township 27 N, Range 52 E, Nevada Meridian, Eureka County, Nevada. The adjoining claims are MH 46 on the north; MH 100 on the south; MH 97 = on the west; MH 101 on the east.

lode, vein, ledge or deposit (or placer ground), situated in above State, County or Mining District, and further described as follows: Commencing at a post marked SE corner located about 300' east from the monument of location, thence 750 feet in a Northerly direction to a Eastside center post marked, thence 750 feet in a Northerly direction to a corner post marked NE corner, thence 600 feet in a Westerly direction to a corner post marked NW corner, thence 750 feet in a Southeasterly direction to a post marked Westside Center, thence 750 feet in a Southerly direction to a corner post marked SW corner, thence 600 feet in a Easterly direction to the SE corner hereby locating and intending to claim 1450 feet in a northerly direction from monument of location to the north

feet in a northerly direction from monument of location to the north

feet in a northerly direction from monument of location to the north

feet in a northerly direction from monument of location to the north

feet in a northerly direction from monument of location to the north

feet in a northerly direction from monument of location to the north

feet in a northerly direction from monument of location to the north

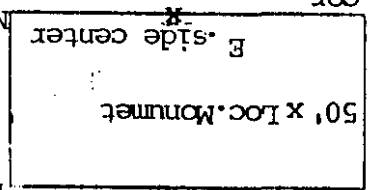
feet in a northerly direction from monument of location to the north

Form with fields for Fee, Mail to, County Auditor, Deputy, Request of, Vol. of, State of, Part of, County of, and RECORDED.

CERTIFICATE OF LOCATION

STATE OF NEVADA
EUREKA COUNTY

Mineral Hill



This diagram explains method of

NOTICE IS HEREBY GIVEN, That the undersigned, having complied with the requirements of Chapter Six, Title thirty-two of the Revised Statutes of the United States, and the laws of the above State, and the local customs and regulations of said district,

has located and do hereby locate 1500 linear feet in length,

and 600 feet in width on the MH 99

and 600 feet in width on the MH 99

and 600 feet in width on the MH 99

and 600 feet in width on the MH 99

and 600 feet in width on the MH 99

and 600 feet in width on the MH 99

and 600 feet in width on the MH 99

and 600 feet in width on the MH 99

and 600 feet in width on the MH 99

and 600 feet in width on the MH 99

and 600 feet in width on the MH 99

and 600 feet in width on the MH 99

and 600 feet in width on the MH 99

and 600 feet in width on the MH 99

and 600 feet in width on the MH 99

and 600 feet in width on the MH 99

and 600 feet in width on the MH 99

and 600 feet in width on the MH 99

and 600 feet in width on the MH 99

and 600 feet in width on the MH 99

and 600 feet in width on the MH 99

and 600 feet in width on the MH 99

and 600 feet in width on the MH 99

and 600 feet in width on the MH 99

and 600 feet in width on the MH 99

and 600 feet in width on the MH 99

and 600 feet in width on the MH 99

and 600 feet in width on the MH 99

and 600 feet in width on the MH 99

and 600 feet in width on the MH 99

and 600 feet in width on the MH 99

and 600 feet in width on the MH 99

and 600 feet in width on the MH 99

and 600 feet in width on the MH 99

and 600 feet in width on the MH 99

and 600 feet in width on the MH 99

and 600 feet in width on the MH 99

and 600 feet in width on the MH 99

and 600 feet in width on the MH 99

CERTIFICATE OF LOCATION

STATE OF NEVADA
 EUREKA COUNTY
 Mineral Hill
 MINING DISTRICT

Side center cor. NW. COR. X SW. COR. SE. COR.

Loc. Monument 50' Side center cor.

This diagram explains method of description of claim.

NOTICE IS HEREBY GIVEN, That the undersigned, having complied with the requirements of Chapter Six, Title thirty-two of the Revised Statutes of the United States, and the laws of the above State, and the local customs and regulations of said district, hereby locate and do hereby locate linear feet in length, 1500 feet in width on the MH 100

lode, vein, ledge or deposit (or placer ground), situated in above State, County or Mining District and further described as follows: Commencing at a post marked NE corner located about 300 feet east from the Monument of location, thence 750 feet in a southerly direction to a post marked East Side center, thence 750 feet in a southerly direction to a post marked SE corner, thence 600 feet in a westerly direction to a corner post marked SW corner, thence 750 feet in a northerly direction to a post marked Westside center, thence 750 feet in a northerly direction to a corner post marked NW corner, thence 600 feet in a easterly direction to the NE corner hereby locating and intending to claim 1,450 feet in a southerly direction from monument of location to the South 50 feet in the opposite direction from discovery to the end line, and North and line, and 300 feet on each side of the middle of said lode or ledge, for the purpose of mining the same and claiming all surface rights, privileges and minerals, with all dips, apurs, angles and variations, and other rights granted by existing laws and customs. This claim is further described as follows:

The Monument of location of this claim is approximately 800 ft. southerly and 2100 ft. westerly of the NE corner of Section 34 Township 27 N, Range 52 E, Nevada Meridian, Eureka County, Nevada. The adjoining claims are MH 99 on the north; MH 131 on the south; MH 98 on the west; MH 102 on the east. on the east.

The location work consisted of making & preparing maps as required in Nevada Revised Statutes 517:040. A notice of location is placed at location Monument; Posts are placed at each corner at the center of each side line and the name of this lode and date of location, are placed on all posts.

State of Nevada
 County of Eureka
 Recorder
 I hereby certify that the above is a true and correct copy of the original as filed in my office on this 22nd day of May 1990.

County Auditor
 Deputy

Mail to
 Recorder
 Request of
 19
 Fee

Witnesses:
 Located this 22nd day of MAY 1990

[Signature]

Peter W. Laczay,
 P. O. Box 488
 Coeur d'Alene, ID. 83814
 Location

OFFICIAL RECORDS
 RECORDED AT THE REQUEST OF
 BOOK 213 PAGE 124
 Idara Silver Mine
 90 AUG 20 P4:26

EUREKA COUNTY, NEVADA
 M. M. REE ALLEAT. RECORDER
 FILE NO. 621

133273

OFFICIAL RECORDS
RECORDED AT THE REQUEST OF
BOOK 213 PAGE 125

Selma Alene
90 AUG 20 P 4:26

Memo

EUREKA COUNTY, NEVADA
M.N. REB. LEATL. RECORDER
FILE NO. FEE \$ 6.25

133274

Peter W. Iacazy
P. O. Box 488
Coeur d'Alene, Id. 83814

[Signature]

Located this 22nd day of MAY 1990

WITNESSES:

The location work consisted of making & preparing maps as required in Nevada Revised Statutes 517:040. A notice of location is placed at Location Monument; Posts are placed at each corner at the center of each side line and the name of this lode and date of location, are placed on all posts.

The adjoining claims are MH 48 on the north; MH 102 on the south; MH 99 on the west; MH 103 on the east.

The Monument of location of this claim is approximately 800 ft. southerly and 1500 ft. westerly of the NE. corner of Section 34

ed as follows: Commencing at a post marked SE corner located about 300' east from the monument of location, thence 750 feet in a Northerly direction to a Eastside center post marked, thence 750 feet in a Northerly direction to a corner post marked NE corner, thence 600 feet in a Westerly direction to a corner post marked NW corner, thence 750 feet in a Southeasterly direction to a post marked Westside Center, thence 750 feet in a Southerly direction to a corner post marked SW corner, thence 600 feet in a Easterly direction to the SE corner hereby locating and intending to claim 1450 feet in a northerly direction from monument of location to the north end line, and 50 feet in the opposite direction from discovery to the end line, and south 300 feet on each side of the middle of said lode or ledge, for the purpose of mining the same and claiming all surface rights, privileges and minerals, with all dips, spurs, angles and variations, and other rights granted by existing laws and customs. This claim is further described as follows:

has located and do hereby locate 1500 linear feet in length, and 600 feet in width on the MH 101

NOTICE IS HEREBY GIVEN, That the undersigned, having complied with the requirements of Chapter Six, Title thirty-two of the Revised Statutes of the United States, and the laws of the above State, and the local customs and regulations of said district,

has located and do hereby locate 1500 linear feet in length, and 600 feet in width on the MH 101

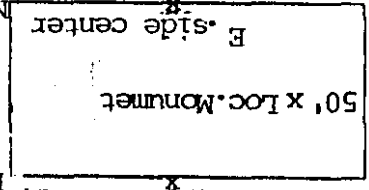
MINING DISTRICT

Mineral Hill

EUREKA COUNTY

STATE OF NEVADA

CERTIFICATE OF LOCATION



RECORDED
Vol. of Request of
County Auditor
County Auditor
Deputy
Mail to
Fee

OFFICIAL RECORDS
RECORDED AT THE REQUEST OF
BOOK 213 PAGE 126

Idora Silver
90 AUG 20 P 4:26
Menes

EUREKA COUNTY, NEVADA
M.M. REBALLEATH, RECORDER
FILE NO. 625

133275

Locators
Coeur d'Alene, Id. 83814

Peter W. Jarczy,
P. O. Box 488

WITNESSES:

Located this 22nd day of MAY 1990

The location work consisted of making & preparing maps as required in Nevada Revised Statutes 517:040. A notice of location is placed at Location Monument; Posts are placed at each corner at the center of each side line and the name of this lode and date of location, are placed on all posts.

The Monument of location of this claim is approximately 2800 ft. southwesterly and 1500 ft. westerly of the NE corner of Section 34 Township 27 N Range 52 E. Nevada Meridian, Eureka County, Nevada. The adjoining claims are MH 101 on the north; MH 133 on the south; MH 100 on the west; MH 104 on the east.

and line, and end line, and direction from monument to the south 50 feet in the opposite direction from discovery to the North 300 feet on each side of the middle of said lode or ledge, for the purpose of marking the same and claiming all surface rights, privileges and minerals, with all dips, spurs, angles and variations, and other rights granted by existing laws and customs. This claim is further described as follows: The Monument of location of this claim is approximately 2800 ft. southwesterly and 1500 ft. westerly of the NE corner of Section 34 Township 27 N Range 52 E. Nevada Meridian, Eureka County, Nevada. The adjoining claims are MH 101 on the north; MH 133 on the south; MH 100 on the west; MH 104 on the east.

direction to a corner post marked SW corner, thence 750 feet in a Northernly direction to a post marked Westside center, thence 750 feet in a Northernly direction to a corner post marked NW corner, thence 600 feet in a Easterly direction to the NE corner hereby locating and intending to claim 1,450 feet in a Southernly direction from monument of location to the south 50 feet in the opposite direction from discovery to the North 300 feet on each side of the middle of said lode or ledge, for the purpose of marking the same and claiming all surface rights, privileges and minerals, with all dips, spurs, angles and variations, and other rights granted by existing laws and customs. This claim is further described as follows: The Monument of location of this claim is approximately 2800 ft. southwesterly and 1500 ft. westerly of the NE corner of Section 34 Township 27 N Range 52 E. Nevada Meridian, Eureka County, Nevada. The adjoining claims are MH 101 on the north; MH 133 on the south; MH 100 on the west; MH 104 on the east.

direction to a corner post marked SE corner, thence 600 feet in a Westerly direction to a post marked East Side center, thence 750 feet in a Southernly direction to a corner post marked SW corner, thence 750 feet in a Northernly direction to a post marked Westside center, thence 750 feet in a Northernly direction to a corner post marked NW corner, thence 600 feet in a Easterly direction to the NE corner hereby locating and intending to claim 1,450 feet in a Southernly direction from monument of location to the south 50 feet in the opposite direction from discovery to the North 300 feet on each side of the middle of said lode or ledge, for the purpose of marking the same and claiming all surface rights, privileges and minerals, with all dips, spurs, angles and variations, and other rights granted by existing laws and customs. This claim is further described as follows: The Monument of location of this claim is approximately 2800 ft. southwesterly and 1500 ft. westerly of the NE corner of Section 34 Township 27 N Range 52 E. Nevada Meridian, Eureka County, Nevada. The adjoining claims are MH 101 on the north; MH 133 on the south; MH 100 on the west; MH 104 on the east.

direction to a corner post marked NE corner located about 300 feet east from the Monument of location, thence 750 feet in a Southernly direction to a post marked East Side center, thence 750 feet in a Southernly direction to a corner post marked SE corner, thence 600 feet in a Westerly direction to a corner post marked SW corner, thence 750 feet in a Northernly direction to a post marked Westside center, thence 750 feet in a Northernly direction to a corner post marked NW corner, thence 600 feet in a Easterly direction to the NE corner hereby locating and intending to claim 1,450 feet in a Southernly direction from monument of location to the south 50 feet in the opposite direction from discovery to the North 300 feet on each side of the middle of said lode or ledge, for the purpose of marking the same and claiming all surface rights, privileges and minerals, with all dips, spurs, angles and variations, and other rights granted by existing laws and customs. This claim is further described as follows: The Monument of location of this claim is approximately 2800 ft. southwesterly and 1500 ft. westerly of the NE corner of Section 34 Township 27 N Range 52 E. Nevada Meridian, Eureka County, Nevada. The adjoining claims are MH 101 on the north; MH 133 on the south; MH 100 on the west; MH 104 on the east.

direction to a corner post marked NE corner located about 300 feet east from the Monument of location, thence 750 feet in a Southernly direction to a post marked East Side center, thence 750 feet in a Southernly direction to a corner post marked SE corner, thence 600 feet in a Westerly direction to a corner post marked SW corner, thence 750 feet in a Northernly direction to a post marked Westside center, thence 750 feet in a Northernly direction to a corner post marked NW corner, thence 600 feet in a Easterly direction to the NE corner hereby locating and intending to claim 1,450 feet in a Southernly direction from monument of location to the south 50 feet in the opposite direction from discovery to the North 300 feet on each side of the middle of said lode or ledge, for the purpose of marking the same and claiming all surface rights, privileges and minerals, with all dips, spurs, angles and variations, and other rights granted by existing laws and customs. This claim is further described as follows: The Monument of location of this claim is approximately 2800 ft. southwesterly and 1500 ft. westerly of the NE corner of Section 34 Township 27 N Range 52 E. Nevada Meridian, Eureka County, Nevada. The adjoining claims are MH 101 on the north; MH 133 on the south; MH 100 on the west; MH 104 on the east.

direction to a corner post marked NE corner located about 300 feet east from the Monument of location, thence 750 feet in a Southernly direction to a post marked East Side center, thence 750 feet in a Southernly direction to a corner post marked SE corner, thence 600 feet in a Westerly direction to a corner post marked SW corner, thence 750 feet in a Northernly direction to a post marked Westside center, thence 750 feet in a Northernly direction to a corner post marked NW corner, thence 600 feet in a Easterly direction to the NE corner hereby locating and intending to claim 1,450 feet in a Southernly direction from monument of location to the south 50 feet in the opposite direction from discovery to the North 300 feet on each side of the middle of said lode or ledge, for the purpose of marking the same and claiming all surface rights, privileges and minerals, with all dips, spurs, angles and variations, and other rights granted by existing laws and customs. This claim is further described as follows: The Monument of location of this claim is approximately 2800 ft. southwesterly and 1500 ft. westerly of the NE corner of Section 34 Township 27 N Range 52 E. Nevada Meridian, Eureka County, Nevada. The adjoining claims are MH 101 on the north; MH 133 on the south; MH 100 on the west; MH 104 on the east.

and 600 feet in width on the MH 102
1500 linear feet in length,
hereby locate

NOTICE IS HEREBY GIVEN, That the undersigned, having complied with the requirements of Chapter Six, Title thirty-two of the Revised Statutes of the United States, and the laws of the above State, and the local customs and regulations of said district, hereby locate

Side center cor. X
NW. cor.
SE. cor.
Side center cor.
Loc. Monument 50'
EUREKA COUNTY
MINERAL HILL
MINING DISTRICT

CERTIFICATE OF LOCATION

State of Nevada
County of Eureka
Recorder
Request of
1990
County Auditor
Deputy
Mail to
Fee

133275

OFFICIAL RECORDS
RECORDED AT THE REQUEST OF
BOOK 213 PAGE 127

Adora Selwin

90 AUG 20 P 4 26

Mines

EUREKA COUNTY, NEVADA
M.M. REBELEATH, RECORDER
FILE NO.

133276

Peter W. Laczay
P. O. Box 488
Coeur d'Alene, Id. 83814
Locators

Adora Selwin

Located this 22nd day of MAY 1990

WITNESSES:

The location work consisted of making & preparing maps as required in Nevada Revised Statutes 517:040. A notice of location is placed at Location Monument; Posts are placed at each corner at the center of each side line and the name of this lode and date of location, are placed on all posts.

MH 101 on the west; Pete 44 on the east.
The adjoining claims are MH 50 on the north; MH 104 on the south;
Township 27 N, Range 52 E, Nevada Meridian, Eureka County, Nevada.

southerly and 900 ft. westerly of the NE corner of Section 34
The Monument of location of this claim is approximately 800 ft.

scribed as follows:
and line, and 50 feet in the opposite direction from discovery to the
end line, and 50 feet in a northerly direction from
monument of location to the north
direction to the SE corner hereby locating and intending to claim
1450
direction to a corner post marked SW corner, thence 600 feet in a Easterly
direction to a post marked Westside Center, thence 750 feet in a Southerly
direction to a corner post marked NW corner, thence 750 feet in a Southeasterly
direction to a corner post marked NE corner, thence 600 feet in a Westerly
direction to a Eastside center post marked, thence 750 feet in a Northerly
monument of location, thence 750 feet in a Northerly
end as follows: Commencing at a post marked SE corner located about 300' east from the

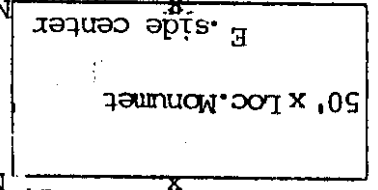
lode, vein, ledge or deposit (or placer ground), situated in above State, County or Mining District, and further describ-
ed as follows: Commencing at a post marked SE corner located about 300' east from the
monument of location, thence 750 feet in a Northerly
direction to a Eastside center post marked, thence 750 feet in a Northerly
direction to a corner post marked NE corner, thence 600 feet in a Westerly
direction to a corner post marked NW corner, thence 750 feet in a Southeasterly
direction to a post marked Westside Center, thence 750 feet in a Southerly
direction to a corner post marked SW corner, thence 600 feet in a Easterly
direction to the SE corner hereby locating and intending to claim
1450
feet in a northerly monument of location to the north
end line, and 50 feet in the opposite direction from discovery to the
south 300

feet in width on the MH 103
linear feet in length, 1500
has located and do hereby locate
600

NOTICE IS HEREBY GIVEN, That the undersigned, having complied with the re-
quirements of Chapter Six, Title thirty-two of the Revised Statutes of the United States,
and the laws of the above State, and the local customs and regulations of said district,
has located and do hereby locate
1500
linear feet in length,
600
feet in width on the
MH 103

This diagram explains method of
MINING DISTRICT
EUREKA COUNTY
STATE OF NEVADA

CERTIFICATE OF LOCATION



Form with fields for Recorder, County Auditor, Deputy, Page, Vol., and State of Nevada.

OFFICIAL RECORDS
RECORDED AT THE REQUEST OF
BOOK 213 PAGE 128

Sdora Silver

30 AUG 20 P 4 26

Muncie

EUREKA COUNTY, NEVADA
M.N. REBALEATI, RECORDER
FILE NO. *5625*

133277

Coeur d'Alene, ID. 83814
P. O. Box 488
Peter W. Iacazy,
Locators

Peter W. Iacazy

WITNESSES:

Located this 22nd day of MAY 1990

The location work consisted of making & preparing maps as required in Nevada Revised Statutes 517:040. A notice of location is placed at location Monument; Posts are placed at each corner at the center of each side line and the name of this lode and date of location, are placed on all posts.

The Monument of location of this claim is approximately 800 ft. southwesterly and 900 ft. westerly of the NE corner of Section 34 Township 27 N, Range 52 E, Nevada Meridian, Eureka County, Nevada. The adjoining claims are MH 103 on the north; MH 135 on the south; MH 102 on the west; Pete 43 on the east. The purpose of mining the same and claiming all surface rights, privileges and minerals, with all dips, spurs, angles and variations, and other rights granted by existing laws and customs. This claim is further described as follows: The Monument of location, thence 750 feet in a southerly direction to a post marked East Side center, thence 750 feet in a southerly direction to a post marked East Side center, thence 750 feet in a southerly direction to a corner post marked SE corner, thence 600 feet in a westerly direction to a corner post marked SW corner, thence 750 feet in a northerly direction to a post marked Westside center, thence 750 feet in a northerly direction to a corner post marked NW corner, thence 600 feet in a easterly direction to the NE corner hereby locating and intending to claim 1,450 feet in a southerly direction from monument of location to the south end line, and 50 feet in the opposite direction from discovery to the end line, and North 300 feet on each side of the middle of said lode or ledge for the purpose of mining the same and claiming all surface rights, privileges and minerals, with all dips, spurs, angles and variations, and other rights granted by existing laws and customs. This claim is further described as follows: Commencing at a post marked NE corner located about 300 feet east from the Monument of location, thence 750 feet in a southerly direction to a post marked East Side center, thence 750 feet in a southerly direction to a post marked East Side center, thence 750 feet in a southerly direction to a corner post marked SE corner, thence 600 feet in a westerly direction to a corner post marked SW corner, thence 750 feet in a northerly direction to a post marked Westside center, thence 750 feet in a northerly direction to a corner post marked NW corner, thence 600 feet in a easterly direction to the NE corner hereby locating and intending to claim 1,450 feet in a southerly direction from monument of location to the south end line, and 50 feet in the opposite direction from discovery to the end line, and North 300 feet on each side of the middle of said lode or ledge for the purpose of mining the same and claiming all surface rights, privileges and minerals, with all dips, spurs, angles and variations, and other rights granted by existing laws and customs. This claim is further described as follows: The Monument of location of this claim is approximately 800 ft. southwesterly and 900 ft. westerly of the NE corner of Section 34 Township 27 N, Range 52 E, Nevada Meridian, Eureka County, Nevada. The adjoining claims are MH 103 on the north; MH 135 on the south; MH 102 on the west; Pete 43 on the east.

Side center cor. X
NW. COR.
NE. COR.
STATE OF NEVADA
EUREKA COUNTY
Mineral Hill
MINING DISTRICT

Form with fields for Fee, Mail to, County Auditor, Deputy, Request of, and other administrative information.

133277

OFFICIAL RECORDS
RECORDED AT THE REQUEST OF
BOOK 213 PAGE 129

Idara delina
90 AUG 20 P 4:26
Minea

EUREKA COUNTY, NEVADA
M.M. REALEATI, RECORDER
FILE NO. FEE \$1.25

133278

BOOK 2 | 3 PAGE | 29

CERTIFICATE OF LOCATION

STATE OF NEVADA
EUREKA COUNTY

MINING DISTRICT Mineral Hill

SW. COR. X NE. COR.
Side center cor.
Loc. Monument 50'
Side center cor.

SW. COR. X NE. COR.
Side center cor.

NOTICE IS HEREBY GIVEN, that the undersigned, having complied with the requirements of Chapter Six, Title Thirty-two of the Revised Statutes of the United States, and the laws of the above State, and the local customs and regulations of said district, hereby locate and do hereby locate linear feet in length, 1500 feet in width on the MH 130 and 600 feet in width on the MH 130

and

located and do hereby locate linear feet in length, 1500 feet in width on the MH 130 and 600 feet in width on the MH 130

ed as follows: Commencing at a post marked NE corner located about 300 feet east from the Monument of location, thence 750 feet in a southerly direction to a post marked East Side center, thence 750 feet in a southerly direction to a post marked SE corner, thence 600 feet in a westerly direction to a corner post marked SW corner, thence 750 feet in a northerly direction to a corner post marked SW corner, thence 750 feet in a northerly direction to a post marked Westside center, thence 750 feet in a northerly direction to a corner post marked NW corner, thence 600 feet in a easterly direction to the NE corner hereby locating and intending to claim 1,450 feet in a southerly direction from monument of location to the South 50 feet in the opposite direction from discovery to the end line, and North 300 feet on each side of the middle of said lode or ledge, for the purpose of mining the same and claiming all surface rights, privileges and minerals, with all dips, spurs, angles and variations, and other rights granted by existing laws and customs. This claim is further described as follows:

The Monument of location of this claim is approximately 3200 ft. southerly and 2700 ft. westerly of the NE corner of section 34 Township 27 N, Range 52 E, Nevada Meridian, Eureka County, Nevada. The adjoining claims are MH 129 on the north; MH 161 on the south; MH 128 on the west; MH 132 on the east.

The location work consisted of making & preparing maps as required in Nevada Revised Statutes 517:040. A notice of location is placed at location Monument; Posts are placed at each corner at the center of each side line and the name of this lode and date of location, are placed on all posts.

Located this 22nd day of MAY 1990

WITNESSES:
[Signature]

Peter W. Luczy,
P. O. Box 488
Coeur d'Alene, Id. 83814

133278

40

CERTIFICATE OF LOCATION

STATE OF NEVADA
EUREKA COUNTY

Mineral Hill
MINING DISTRICT

NOTICE IS HEREBY GIVEN, That the undersigned, having complied with the requirements of Chapter Six, Title thirty-two of the Revised Statutes of the United States, and the laws of the above State, and the local customs and regulations of said district,

has located and do hereby locate linear feet in length,

1500

and feet in width on the

MH 131

lode, vein, ledge or deposit (or placer ground), situated in above State, County or Mining District, and further describe as follows: Commencing at a post marked SE corner located about 300' east from the

monument of location, thence 750 feet in a Northerly

direction to a Eastside center post marked, thence 750 feet in a Northerly

direction to a corner post marked NE corner, thence 600 feet in a Westerly

direction to a corner post marked NW corner, thence 750 feet in a Southeasterly

direction to a post marked Westside Center, thence 750 feet in a Southerly

direction to a corner post marked SW corner, thence 600 feet in a Easterly

direction to the SE corner hereby locating and intending to claim 1450

feet in a northerly direction from monument of location to the north

end line, and 50

south end line, and 300

feet on each side of the middle of

and ledge, for the purpose of mining the same and claiming all surface rights, privileges and minerals, with

all dips, spurs, angles and variations, and other rights granted by existing laws and customs. This claim is further de-

scribed as follows: The Monument of location of this claim is approximately 3200 Ft.

southerly and 2100 Ft. westerly of the NE corner of Section 34

Township 27 N, Range 52 E, Nevada Meridian, Eureka County, Nevada.

The adjoining claims are MH 100 on the north; MH 132 on the south;

MH 129 on the west; MH 133 on the east.

The location work consisted of making & preparing maps as required in Nevada Revised Statutes 517:040. A notice of location is placed at Location Monument; Posts are

placed at each corner at the center of each side line and the name of this lode and date of location, are placed on all posts.

Witnesses:

Located this 22nd day of MAY 1990

Peter W. Laczay

P. O. Box 488

Coeur d'Alene, Id. 83814 Locators

133279

EUREKA COUNTY, NEVADA
M.M. REBALLEAU, RECORDER
FILE NO. FEE \$ 6.25

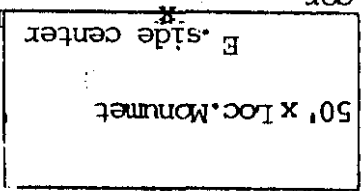
90 AUG 20 P 4:26

OFFICIAL RECORDS
RECORDED AT THE REQUEST OF
BOOK 213 PAGE 130

Edara Siler
Memo

133279

Form with fields for Fee, Mail to, County Auditor, Deputy, Request of, Vol. of, RECORDED, State of, and County of.



OFFICIAL RECORDS
RECORDED AT THE REQUEST OF
BOOK 213 PAGE 131

Selena Allen
90 AUG 20 P 4:26
Mims

EUREKA COUNTY, NEVADA
M.N. REBALANCE RECORDS
FILE NO. *57925*

133280

Located this 22nd day of MAY 1990

WITNESSES:
Peter W. Laczay

Peter W. Laczay,
P. O. Box 488
Coeur d'Alene, Id. 83814
Locators

The location work consisted of making & preparing maps as required in Nevada Revised Statutes 517:040. A notice of location is placed at Location Monument; Posts are placed at each corner at the center of each side line and the name of this lode and date of location, are placed on all posts.

The Monument of Location of this claim is approximately 3200 ft. ascribed as follows: The Monument is located at the NE corner of Section 34 Township 27 N, Range 52 E, Nevada Meridian, Eureka County, Nevada. The adjoining claims are MH 131 on the north; MH 163 on the south; MH 130 on the west; MH 134 on the east.

feet in a southerly direction from monument of location to the South 50 feet in the opposite direction from discovery to the end line, and North 300 feet on each side of the middle of said lode or ledge, for the purpose of mining the same and claiming all surface rights, privileges and minerals, with all dips, spurs, angles and variations, and other rights granted by existing laws and customs. This claim is further described as follows:

the Monument of location, thence 750 feet in a southerly direction to a post marked East Side center, thence 750 feet in a southerly direction to a corner post marked SE corner, thence 600 feet in a westerly direction to a corner post marked SW corner, thence 750 feet in a northerly direction to a corner post marked NW corner, thence 600 feet in a easterly direction to the NE corner hereby locating and intending to claim 1,450 feet in a southerly direction from monument of location to the South

lode, vein, ledge or deposit (or placer ground), situated in above State, County or Mining District and further described as follows: Commencing at a post marked NE corner located about 300 feet east from the Monument of location, thence 750 feet in a southerly direction to a post marked East Side center, thence 750 feet in a southerly direction to a corner post marked SE corner, thence 600 feet in a westerly direction to a corner post marked SW corner, thence 750 feet in a northerly direction to a corner post marked NW corner, thence 600 feet in a easterly direction to the NE corner hereby locating and intending to claim 1,450 feet in a southerly direction from monument of location to the South 50 feet in the opposite direction from discovery to the end line, and North 300 feet on each side of the middle of said lode or ledge, for the purpose of mining the same and claiming all surface rights, privileges and minerals, with all dips, spurs, angles and variations, and other rights granted by existing laws and customs. This claim is further described as follows:

linear feet in length, 1500 feet in width on the MH 132 and 600 feet in width on the MH 132

STATE OF NEVADA
EUREKA COUNTY
MINERAL HILL
MINING DISTRICT

NOTICE IS HEREBY GIVEN, That the undersigned, having complied with the requirements of Chapter Six, Title thirty-two of the Revised Statutes of the United States, and the laws of the above State, and the local customs and regulations of said district, hereby locate and do hereby locate 1500 linear feet in length, and 600 feet in width on the MH 132 and 600 feet in width on the MH 132

Side center cor. X
SM. COR.
Side center cor. X
NW. COR.

Loc. Monument x 50'
Side center cor.

NE. COR.
NW. COR.


The diagram explains method of
mail to
County Auditor
Deputy

133280

40

CERTIFICATE OF LOCATION

STATE OF NEVADA
EUREKA COUNTY
Mineral Hill
MINING DISTRICT



Recorded information fields including State of Nevada, County of Eureka, and County Auditor details.

NOTICE IS HEREBY GIVEN, That the undersigned, having complied with the requirements of Chapter Six, Title thirty-two of the Revised Statutes of the United States, and the laws of the above State, and the local customs and regulations of said district, has located and do hereby locate linear feet in length, 1500 feet in width on the MH 133

lode, vein, ledge or deposit (or placer ground), situated in above State, County or Mining District, and further described as follows: Commencing at a post marked SE corner located about 300' east from the monument of location, thence 750 feet in a Northerly direction to a Eastside center post marked, thence 750 feet in a Northerly direction to a corner post marked NE corner, thence 600 feet in a Westerly direction to a corner post marked NW corner, thence 750 feet in a Southeasterly direction to a post marked Westside Center, thence 750 feet in a Southerly direction to a corner post marked SW corner, thence 600 feet in a Easterly direction to the SE corner hereby locating and intending to claim 1450 feet in a northerly direction from monument of location to the north end line, and 50 feet in the opposite direction from discovery to the south end line, and 300 feet on each side of the middle of said lode or ledge, for the purpose of mining the same and claiming all surface rights, privileges and minerals, with all dips, spurs, angles and variations, and other rights granted by existing laws and customs. This claim is further described as follows:

The Monument of location of this claim is approximately 3200 ft. southerly and 1500 ft. westerly of the NE. corner of Section 34 Township 27 N, Range 52 E, Nevada Meridian, Eureka County, Nevada. The adjoining claims are MH 102 on the north; MH 134 on the south; MH 131 on the west; MH 135 on the east.

The location work consisted of making & preparing maps as required in Nevada Revised Statutes 517:040. A notice of location is placed at Location Monument; Posts are placed at each corner at the center of each side line and the name of this lode and date of location, are placed on all posts.

Located this 22nd day of MAY 19 90

Witnesses: Peter W. Laczay
P. O. Box 488
Coeur d'Alene, Id. 83814 Locators

OFFICIAL RECORDS
RECORDED AT THE REQUEST OF
BOOK 213 PAGE 132
Edora Sillan
90 AUG 20 P 4 26
Mines
EUREKA COUNTY, NEVADA
M.M. REBATEAL RECORDS
FILE NO. FEE 25

133281

BOOK 213 PAGE 132

133281

OFFICIAL RECORDS
RECORDED AT THE REQUEST OF
BOOK 213 PAGE 133

Idora Silver
90 AUG 20 P 4 26

Mines

EUREKA COUNTY, NEVADA
M.M. REBALLATI, RECORDER
FILE NO. FEE \$ 25

133282

Location
Coeur d'Alene, Id. 83814

Peter W. Iacazy,
P. O. Box 488

[Handwritten signature]

WITNESSES:

Located this 22nd day of MAY 19 90

The location work consisted of making & preparing maps as required in Nevada Revised Statutes 517:040. A notice of location is placed at location monument; Posts are placed at each corner at the center of each side line and the name of this lode and date of location, are placed on all posts.

The adjoining claims are MH 133 on the north; MH 165 on the south; MH 132 on the west; MH 136 on the east.

Township 27 N. Range 52 E. Nevada Meridian, Eureka County, Nevada.
The monument of location of this claim is approximately 3200 ft. southwesterly and 1500 ft. westerly of the NE corner of Section 34.

and ledge or ledge for the purpose of mining the same and claiming all surface rights, privileges and minerals, with all dips, spurs, angles and variations, and other rights granted by existing laws and customs. This claim is further described as follows:
The Monument of location, thence 750 feet in a southerly direction to a post marked East Side center, thence 750 feet in a southerly direction to a corner post marked SE corner, thence 600 feet in a westerly direction to a corner post marked SW corner, thence 750 feet in a northerly direction to a post marked Westside center, thence 750 feet in a northerly direction to a corner post marked NW corner, thence 600 feet in a easterly direction to the NE corner hereby locating and intending to claim 1,450 feet in a southerly direction from monument of location to the South 50 feet in the opposite direction from discovery to the end line, and 300 feet in the opposite direction from discovery to the end line, and

lode, vein, ledge or deposit (or placer ground), situated in above State, County or Mining District and further described as follows: Commencing at a post marked NE corner located about 300 feet east from the Monument of location, thence 750 feet in a southerly direction to a post marked East Side center, thence 750 feet in a southerly direction to a corner post marked SE corner, thence 600 feet in a westerly direction to a corner post marked SW corner, thence 750 feet in a northerly direction to a post marked Westside center, thence 750 feet in a northerly direction to a corner post marked NW corner, thence 600 feet in a easterly direction to the NE corner hereby locating and intending to claim 1,450 feet in a southerly direction from monument of location to the South 50 feet in the opposite direction from discovery to the end line, and 300 feet in the opposite direction from discovery to the end line, and

NOTICE IS HEREBY GIVEN, That the undersigned, having complied with the requirements of Chapter Six, Title thirty-two of the Revised Statutes of the United States, and the laws of the above State, and the local customs and regulations of said district, hereby locate 1500 linear feet in length, and 600 feet in width on the MH 134

This diagram explains method of description of claim.
SE. COR. NE. COR.
Side center X COR.
NW. COR.
Loc. Monument 50' Side center cor.
EUREKA COUNTY STATE OF NEVADA MINERAL HILL MINING DISTRICT

CERTIFICATE OF LOCATION

Form with fields for Fee, Mail to, County Auditor, Deputy, Request of, Vol. of, Recorded, State of, County of.

133282

OFFICIAL RECORDS
RECORDED AT THE REQUEST OF
BOOK 213 PAGE 134

Idora Sullivan
90 AUG 20 P 4 26

Mines

EUREKA COUNTY RECORDER
M.N. REBATE AT. RECORDER
FILE NO. FEE \$ 2.50

133283

Compared State of _____
 County of _____
 Recorder
 Vol. _____ of _____
 Page _____ Request of _____
 19 _____
 County Auditor
 Deputy
 Mail to _____
 Fee _____

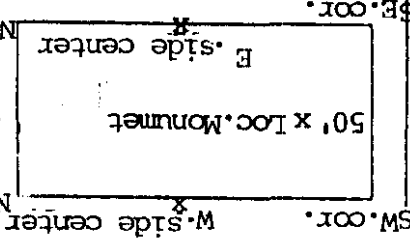
CERTIFICATE OF LOCATION

STATE OF NEVADA

EUREKA COUNTY

Mineral Hill

MINING DISTRICT



NOTICE IS HEREBY GIVEN, That the undersigned, having complied with the requirements of Chapter Six, Title thirty-two of the Revised Statutes of the United States, and the laws of the above State, and the local customs and regulations of said district, has located and do hereby locate linear feet in length, _____ and _____ feet in width on the _____ MH 135.

lode, vein, ledge or deposit (or placer ground), situated in above State, County or Mining District, and further described as follows: Commencing at a post marked SE corner located about 300' east from the monument of location, thence _____ feet in a Northerly direction to a Eastside center post marked, thence _____ feet in a Northerly direction to a corner post marked NE corner, thence _____ feet in a Westerly direction to a corner post marked NW corner, thence _____ feet in a Southeasterly direction to a post marked Westside Center, thence _____ feet in a Southerly direction to a corner post marked SW corner, thence _____ feet in a Easterly direction to the SE corner hereby locating and intending to claim _____ monument of location to the north _____ feet in a northerly direction from _____

end line, and _____ 50 feet in the opposite direction from discovery to the _____ and line, and _____ 300 feet on each side of the middle of said lode or ledge, for the purpose of mining the same and claiming all surface rights, privileges and minerals, with all dips, spurs, angles and variations, and other rights granted by existing laws and customs. This claim is further described as follows: The Monument of location of this claim is approximately 3200 Ft. southerly and 900 Ft. westerly of the NE. corner of Section 34, Township 27 N, Range 52 E, Nevada Meridian, Eureka County, Nevada. The adjoining claims are MH 104 on the north; MH 136 on the south; MH 133 on the west; Pete 67 on the east.

The location work consisted of making & preparing maps as required in Nevada Revised Statutes 517:040. A notice of location is placed at Location Monument; Posts are placed at each corner at the center of each side line and the name of this lode and date of location, are placed on all posts.

Located this _____ 22nd day of MAY 18 90

Idora Sullivan
 Peter W. Laczay

Peter W. Laczay
 P. O. Box 488
 Coeur d'Alene, Id. 83814 Locators

133283

OFFICIAL RECORDS
RECORDED AT THE REQUEST OF
BOOK 213 PAGE 135

Adora Helen
Menas
90 AUG 20 P 4 26

EUREKA COUNTY, NEVADA
M.N. REBALANCE, RECORDED
FILE NO. 625

133284

Location Coeur d'Alene, Id. 83814

Peter W. Laczay,
P. O. Box 488

[Handwritten signature]

WITNESSES:

Located this 22nd day of MAY 1990

The location work consisted of making & preparing maps as required in Nevada Revised Statutes 517:040. A notice of location is placed at Location Monument; Posts are placed at each corner at the center of each side line and the name of this lode and date of location, are placed on all posts.

The Monument of location of this claim is approximately 3200 ft. southerly and 900 ft. westerly of the NE corner of Section 34 Township 27 N, Range 52 E, Nevada Meridian, Eureka County, Nevada. The adjoining claims are MH 135 on the north; MH 167 on the south; MH 134 on the west; Pete. 67 on the east.

end line, and 50 feet in the opposite direction from discovery to the end line, and 300 feet on each side of the middle of said lode or ledge, for the purpose of mining the same and claiming all surface rights, privileges and minerals, with all dips, apurs, angles and variations, and other rights granted by existing laws and customs. This claim is further described as follows:
The Monument of location of this claim is approximately 3200 ft. southerly and 900 ft. westerly of the NE corner of Section 34 Township 27 N, Range 52 E, Nevada Meridian, Eureka County, Nevada. The adjoining claims are MH 135 on the north; MH 167 on the south; MH 134 on the west; Pete. 67 on the east.

NOTICE IS HEREBY GIVEN, That the undersigned, having complied with the requirements of Chapter Six, Title thirty-two of the Revised Statutes of the United States, and the laws of the above State, and the local customs and regulations of said district, has located and do hereby locate linear feet in length, 600 feet in width on the MH 136 lode, vein, ledge or deposit (or placer ground), situated in above State, County or Mining District, and further describe as follows: Commencing at a post marked NE corner located about 300 feet east from the Monument of location, thence 750 feet in a southerly direction to a post marked East Side center, thence 750 feet in a southerly direction to a corner post marked SE corner, thence 600 feet in a westerly direction to a corner post marked SW corner, thence 750 feet in a northerly direction to a post marked Westside center, thence 750 feet in a northerly direction to a corner post marked NW corner, thence 600 feet in an easterly direction to the NE corner hereby locating and intending to claim 1,450 feet in a southerly direction from monument of location to the South end line, and 50 feet in the opposite direction from discovery to the end line, and 300 feet on each side of the middle of said lode or ledge, for the purpose of mining the same and claiming all surface rights, privileges and minerals, with all dips, apurs, angles and variations, and other rights granted by existing laws and customs. This claim is further described as follows:
The Monument of location of this claim is approximately 3200 ft. southerly and 900 ft. westerly of the NE corner of Section 34 Township 27 N, Range 52 E, Nevada Meridian, Eureka County, Nevada. The adjoining claims are MH 135 on the north; MH 167 on the south; MH 134 on the west; Pete. 67 on the east.

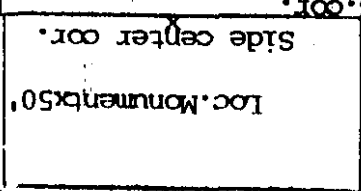
CERTIFICATE OF LOCATION

STATE OF NEVADA

EUREKA COUNTY

Mineral Hill

MINING DISTRICT



Form with fields for State of Nevada, County of Eureka, and County Auditor/Deputy. Includes a 'RECORDED' stamp.

133284

OFFICIAL RECORDS
RECORDED AT THE REQUEST OF
BOOK 213 PAGE 136

Idora Silver
90 AUG 20 P 4:26

Mined

EUREKA COUNTY, NEVADA
MIN. REBATE FEE \$125
FILE NO.

133285

Peter W. Laczay
P. O. Box 488
Coeur d'Alene, Id. 83814

[Signature]

WITNESSES:

Located this 22nd day of MAY 1990

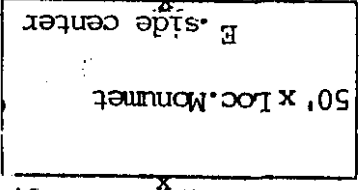
The location work consisted of making & preparing maps as required in Nevada Revised Statutes 517:040. A notice of location is placed at Location Monument; Posts are placed at each corner at the center of each side line and the name of this lode and date of location, are placed on all posts.

The adjoining claims are on the west; MH 159 on the east. The adjoining claims are on the north; on the south;

The Monument of location of this claim is approximately 1500 ft. southerly and 3900 ft. westerly of the NE. corner of Section 3 Township 26 N, Range 52 E, Nevada Meridian, Eureka County, Nevada.

Noticed as follows: Commencing at a post marked SE corner located about 300' east from the monument of location, thence 750 feet in a Northerly direction to a Eastside center post marked, thence 750 feet in a Northerly direction to a corner post marked NE corner, thence 600 feet in a Westerly direction to a corner post marked NW corner, thence 750 feet in a Southeasterly direction to a post marked Westside Center, thence 750 feet in a Southerly direction to a corner post marked SW corner, thence 600 feet in a Easterly direction to the SE corner hereby locating and intending to claim 1450 feet in a northerly monument of location to the north end line, and 50 feet in the opposite direction from discovery to the south end line, and 300 feet on each side of the middle of said lode or ledge, for the purpose of mining the same and claiming all surface rights, privileges and minerals, with all dips, spurs, angles and variations, and other rights granted by existing laws and customs. This claim is further described as follows:

Form with fields for Fee, Mail to, County Auditor, Deputy, Request of, Vol. of, RECORDED, State of, County of, and SW. COR. N.W. COR.



CERTIFICATE OF LOCATION

STATE OF NEVADA
EUREKA COUNTY
Mineral Hill
MINING DISTRICT

133285

CERTIFICATE OF LOCATION

State of Nevada
 Eureka County
 Mineral Hill
 Mining District

NOTICE IS HEREBY GIVEN, That the undersigned, having complied with the requirements of Chapter Six, Title thirty-two of the Revised Statutes of the United States, and the laws of the above State, and the local customs and regulations of said district, hereby locate and do hereby locate linear feet in length, and feet in width on the

SE corner located about 300' east from the monument of location, thence

750 feet in a Northerly direction to a Eastside center post marked, thence 750 feet in a Northerly direction to a corner post marked NE corner, thence 600 feet in a Westerly direction to a corner post marked NW corner, thence 750 feet in a Southeasterly direction to a post marked Westside Center, thence 750 feet in a Southerly direction to a corner post marked SW corner, thence 600 feet in a Easterly direction to the SE corner hereby locating and intending to claim 1450

feet in a northerly direction from monument of location to the north end line, and 50 feet in the opposite direction from discovery to the south and line, and 300 feet on each side of the middle of said lode or ledge, for the purpose of mining the same and claiming all surface rights, privileges and minerals, with all dips, spurs, angles and variations, and other rights granted by existing laws and customs. This claim is further described as follows:

The Monument of location of this claim is approximately 1500 feet southerly and 3300 ft. westerly of the NE corner of Section 3, Township 26 N, Range 52 E, Nevada Meridian, Eureka County, Nevada. The adjoining claims are MH 128 on the north; MH 160 on the south; MH 157 on the west; MH 161 on the east.

The location work consisted of making & preparing maps as required in Nevada Revised Statutes 517:040. A notice of location is placed at Location Monument; Posts are placed at each corner at the center of each side line and the name of this lode and date of location, are placed on all posts.

Located this 22nd day of MAY 1990

Witnesses:
 Peter W. Laczay
 P. O. Box 488
 Coeur d'Alene, Id. 83814

133286

OFFICIAL RECORDS
 RECORDED AT THE REQUEST OF
 BOOK 212 PAGE 137
 212
 Adora Melun
 AUG 20 P4:26
 Mined

EUREKA COUNTY, NEVADA
 M.M. REBALANCE RECORDS
 FILE NO. 925

133286

OFFICIAL RECORDS
RECORDED AT THE REQUEST OF
BOOK 213 PAGE 138

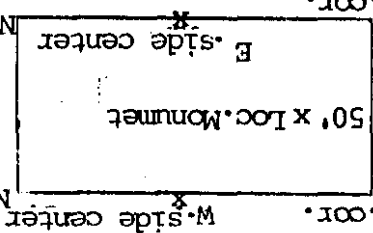
Adora Helms
90 AUG 20 P 4 26
Mena

EUREKA COUNTY, NEVADA
MIN. REBATEAL. RECORDED
FILE NO. 625

133287

CERTIFICATE OF LOCATION

STATE OF NEVADA
EUREKA COUNTY
Mineral Hill
MINING DISTRICT



Recorded
County of
Request of
County Auditor
Deputy
Mailed to

NOTICE IS HEREBY GIVEN, That the undersigned, having complied with the requirements of Chapter Six, Title thirty-two of the Revised Statutes of the United States, and the laws of the above State, and the local customs and regulations of said district, hereby locate and do hereby locate linear feet in length, 1500 and 600 feet in width on the MH 161.

lode, vein, ledge or deposit (or placer ground), situated in above State, County or Mining District, and further described as follows: Commencing at a post marked SE corner located about 300' east from the monument of location, thence 750 feet in a Northerly direction to a Eastside center post marked, thence 750 feet in a Northerly direction to a corner post marked NE corner, thence 600 feet in a Westerly direction to a corner post marked NW corner, thence 750 feet in a Southeasterly direction to a post marked Westside Center, thence 750 feet in a Southerly direction to a corner post marked SW corner, thence 600 feet in a Easterly direction to the SE corner hereby locating and intending to claim 1450 feet in a northerly direction from monument of location to the north end line, and 50 feet in the opposite direction from discovery to the south and line, and 300 feet on each side of the middle of and lode or ledge, for the purpose of mining the same and claiming all surface rights, privileges and customs. This claim is further described as follows: The Monument of location of this claim is approximately 1500 ft. southerly and 2700 ft. westerly of the NE corner of Section 3 Township 26 N, Range 52 E, Nevada Meridian, Eureka County, Nevada. The adjoining claims are MH 130 on the north; MH 162 on the south; MH 159 on the west; MH 163 on the east.

The location work consisted of making & preparing maps as required in Nevada Revised Statutes 517:040. A notice of location is placed at Location Monument; Posts are placed at each corner at the center of each side line and the name of this lode and date of location, are placed on all posts.

Located this 22nd day of MAY 1990

[Signature]

WITNESSES:

Peter W. Laczay
P. O. Box 488
Coeur d'Alene, Id. 83814 Locators

133287

OFFICIAL RECORDS
RECORDED AT THE REQUEST OF
BOOK 213 PAGE 139

Selma Silver

'90 AUG 20 P 4 26

Mines

EUREKA COUNTY, NEVADA
M.N. REBALANCE RECORDER
FILE NO. FEE \$6.25

133288

Coeur d'Alene, Id. 83814 Locations

P. O. Box 488
Peter W. Laczay

WITNESSES

Located this 22nd day of MAY 1990

The location work consisted of making & preparing maps as required in Nevada Revised Statutes 517:040. A notice of location is placed at location monument; Posts are placed at each corner at the center of each side line and the name of this lode and date of location, are placed on all posts.

The adjoining claims are MH 132 on the north; MH 164 on the south; MH 161 on the west; MH 165 on the east.

Township 26 N, Range 52 E, Nevada Meridian, Eureka County, Nevada, southerly and 2100 ft. westerly of the NE. corner of Section 3

The Monument of location of this claim is approximately 1500 ft. south and line, and 300 feet in the opposite direction from discovery to the end line, and

direction to the SE. corner hereby locating and intending to claim 1450 feet in a northerly monument of location to the north
direction to a corner post marked SW corner, thence 600 feet in a Easterly direction to a post marked Westside Center, thence 750 feet in a southerly direction to a corner post marked NW corner, thence 750 feet in a southeasterly direction to a corner post marked NE corner, thence 600 feet in a westerly direction to a Eastside center post marked, thence 750 feet in a Northerly monument of location, thence 750 feet in a Northerly

ed as follows: Commencing at a post marked SE corner located about 300' east from the lode, vein, ledge or deposit (or placer ground), situated in above State, County or Mining District, and further describ-

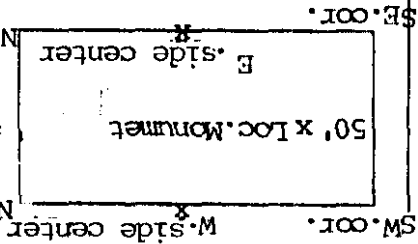
600 feet in width on the MH 163
linear feet in length, 1500

NOTICE IS HEREBY GIVEN, That the undersigned, having complied with the requirements of Chapter Six, Title thirty-two of the Revised Statutes of the United States, and the laws of the above State, and the local customs and regulations of said district,

Mineral Hill
COUNTY EUREKA
MINING DISTRICT

STATE OF NEVADA
EUREKA COUNTY

CERTIFICATE OF LOCATION



RECORDED
Vol. of Request of
County Auditor
County Auditor
Deputy
Mail to
Fee

133288

OFFICIAL RECORDS
RECORDED AT THE REQUEST OF
BOOK 2/3 PAGE 140

Victoria Deluca
90 AUG 20 P4:26
Muned

EUREKA COUNTY, NEVADA
MIN. RECALCULATED RECORDER
FILE NO. 625

133289

Peter W. Laczay
P. O. Box 488
Coeur d'Alene, Id. 83814
Locators

WITNESSES:

Located this 22nd day of MAY 1990

The location work consisted of making & preparing maps as required in Nevada Revised Statutes 517:040. A notice of location is placed at Location Monument; Posts are placed at each corner at the center of each side line and the name of this lode and date of location, are placed on all posts.

The adjoining claims are MH 134 on the north; MH 166 on the south; MH 163 on the west; MH 167 on the east.

Township 26 N, Range 52 E, Nevada Meridian, Eureka County, Nevada. southerly and 1500 ft. westerly of the NE corner of Section 3

The Monument of location of this claim is approximately 1500 ft. described as follows:

end line, and	50	feet in the opposite direction from discovery to the
end line, and	300	feet in the opposite direction from discovery to the
direction to the SE corner	hereby locating and intending to claim	1450
direction to a corner post marked SW corner, thence	600	feet in a Easterly
direction to a post marked Westside Center, thence	750	feet in a southerly
direction to a corner post marked NW corner, thence	750	feet in a southeasterly
direction to a corner post marked NE corner, thence	600	feet in a westerly
direction to a Eastside center post marked, thence	750	feet in a Northerly
monument of location, thence	750	feet in a Northerly

as follows: Commencing at a post marked SE corner located about 300' east from the lode, vein, ledge or deposit (or placer ground), situated in above State, County or Mining District, and further describ-

and 600 feet in width on the MH 165 linear feet in length. has located and do hereby locate 1500

NOTICE IS HEREBY GIVEN, That the undersigned, having complied with the requirements of Chapter Six, Title thirty-two of the Revised Statutes of the United States, and the laws of the above State, and the local customs and regulations of said district,

MINING DISTRICT

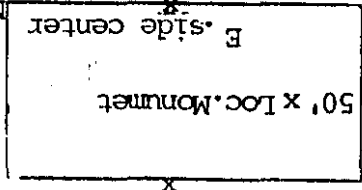
Mineral Hill

EUREKA COUNTY

STATE OF NEVADA

CERTIFICATE OF LOCATION

SW.COR. W-side center NE.COR. N.W.COR.



RECORDED

Vol. _____ of _____

Page _____ Request of _____

County Auditor _____ Deputy

Mail to _____

Fee _____

OFFICIAL RECORDS
RECORDED AT THE REQUEST OF
BOOK 213 PAGE 141

Adora delus
90 AUG 20 P 4:26
Muna

EUREKA COUNTY RECORDER
M.N. REGALATI, RECORDER
FILE NO. FEE \$6.25

133290

Peter W. Laczay
P. O. Box 488
Coeur d'Alene, Id. 83814
Locators

Peter W. Laczay

WITNESSES:

Located this 22nd day of MAY 1990

The location work consisted of making & preparing maps as required in Nevada Revised Statutes 517:040. A notice of location is placed at Location Monument; Posts are placed at each corner at the center of each side line and the name of this lode and date of location, are placed on all posts.

The adjoining claims are MH 165 on the west; Pete 95 on the east. Township 26 N, Range 52 E, Nevada Meridian, Eureka County, Nevada. MH 136 on the north; MH 168 on the south;

southerly and 900 ft. westerly of the NE. corner of Section 3. The Monument of location of this claim is approximately 1500 ft.

scribed as follows: all dip, spure, angles and variations, and other rights granted by existing laws and customs. This claim is further de- and line, and end line, and south 50 feet in the opposite direction from discovery to the end line, and south 300 feet in the opposite direction from monument of location to the north direction to the SE. corner hereby locating and intending to claim 1450 direction to a corner post marked SW corner, thence 600 feet in a Easterly direction to a post marked Westside Center, thence 750 feet in a Southerly direction to a corner post marked NW corner, thence 750 feet in a Southeasterly direction to a corner post marked NE corner, thence 600 feet in a Westerly direction to a Eastside center post marked, thence 750 feet in a Northerly monument of location, thence 750 feet in a Northerly ed as follows: Commencing at a post marked SE corner located about 300' east from the lode, vein, ledge or deposit (or placer ground), situated in above State, County or Mining District, and further describ-

and 600 feet in width on the MH 167. has located and do hereby locate 1500 linear feet in length.

NOTICE IS HEREBY GIVEN, That the undersigned, having complied with the requirements of Chapter Six, Title thirty-two of the Revised Statutes of the United States, and the laws of the above State, and the local customs and regulations of said district,

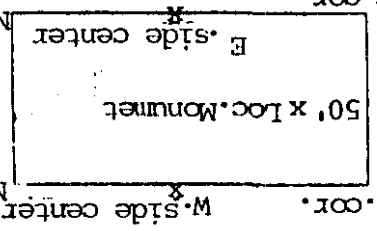
This diagram explains method of description of claim.

MINING DISTRICT Mineral Hill

EUREKA COUNTY

STATE OF NEVADA

CERTIFICATE OF LOCATION



Recorded at the request of Vol. of Request of Page of Request of County Auditor Deputy Mail to Fee

OFFICIAL RECORDS
RECORDED AT THE REQUEST OF
BOOK 213 PAGE 142

Adora Miller
'90 AUG 20 P 4:26

Mineral

EUREKA COUNTY, NEVADA
MIN. REBALANCE RECORDER
FILE NO. FEE \$/25

133291

BOOK 2 | 3 PAGE | 42

Peter W. Luczay
P. O. Box 488
Coeur d'Alene, Id. 83814

WITNESSES:

Located this 21st day of MAY 19 90

The location work consisted of making & preparing maps as required in Nevada Revised Statutes 517:040. A notice of location is placed at Location Monument; Posts are placed at each corner at the center of each side line and the name of this lode and date of location, are placed on all posts.

The adjoining claims are on the west; MH 185 on the east; on the north; MH 184 on the south; Township 27 N, Range 52 E, Nevada Meridian, Eureka County, Nevada.

The Monument of location of this claim is approximately 2500 ft. southerly and 1000 ft. westerly of the NE. corner of Section 22.

and line, and south 300 feet in the opposite direction from discovery to the end line, and

feet in a northerly direction from monument of location to the north

direction to the SE. corner hereby locating and intending to claim 1450

direction to a corner post marked SW corner, thence 600 feet in a Easterly

direction to a post marked Westside Center, thence 750 feet in a southerly

direction to a corner post marked NW corner, thence 750 feet in a southerly

direction to a corner post marked NE corner, thence 600 feet in a westerly

direction to a Eastside center post marked, thence 750 feet in a Northerly

monument of location, thence 750 feet in a Northerly

ed as follows: Commencing at a post marked SE corner located about 300' east from the lode, vein, ledge or deposit (or placer ground), situated in above State, County or Mining District, and further describ-

and 600 feet in width on the MH 183

is located and do hereby locate 1500 linear feet in length,

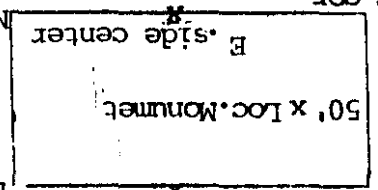
NOTICE IS HEREBY GIVEN, That the undersigned, having complied with the requirements of Chapter Six, Title thirty-two of the Revised Statutes of the United States, and the laws of the above State, and the local customs and regulations of said district,

linear feet in length, hereby locate 1500

CERTIFICATE OF LOCATION

STATE OF NEVADA
EUREKA COUNTY

Mineral Hill



133291

Form with fields for Recorder, Auditor, County, and other official information.

OFFICIAL RECORDS
RECORDED AT THE REQUEST OF
BOOK 213 PAGE 143

Adora Keller
90 AUG 20 P 4:26

Memo

EUREKA COUNTY, NEVADA
MIN. REBATE LEVY REQUIRED
FILE NO. FEE \$ 2.50

133292

Witnesses:
[Signature]
Located this 21st day of MAY 1990
Peter W. Juczyk,
P. O. Box 488
Coeur d'Alene, ID. 83814

The location work consisted of making & preparing maps as required in Nevada Revised Statutes 517:040. A notice of location is placed at location monument; Posts are placed at each corner at the center of each side line and the name of this lode and date of location, are placed on all posts.

The Monument of location of this claim is approximately 2500 ft. described as follows: southerly and 1000 ft. westerly of the NE corner of Section 22 Township 27 N, Range 52 E, Nevada Meridian, Eureka County, Nevada. The adjoining claims are MH 183 on the north; MH 31 on the south; on the west; MH 186 on the east.


Notice is hereby given, that the undersigned, having complied with the requirements of Chapter Six, Title Thirty-two of the Revised Statutes of the United States, and the laws of the above State, and the local customs and regulations of said district, hereby locate and do hereby locate linear feet in length, and 600 feet in width on the NE corner located about 300 feet east from the Monument of location, thence southerly 750 feet in a southerly direction to a post marked East Side center, thence southerly 750 feet in a southerly direction to a corner post marked SE corner, thence southerly 600 feet in a westerly direction to a corner post marked SW corner, thence southerly 750 feet in a northerly direction to a post marked Westside center, thence southerly 750 feet in a northerly direction to a corner post marked NW corner, thence southerly 600 feet in a easterly direction to the NE corner hereby locating and intending to claim 1,450 feet in a southerly direction from monument of location to the South end line, and 50 feet in the opposite direction from discovery to the North end line, and 300 feet on each side of the middle of said lode or ledge, for the purpose of mining the mine and claiming all surface rights, privileges and minerals, with all dips, apertures, angles and variations, and other rights granted by existing laws and customs. This claim is further described as follows:

CERTIFICATE OF LOCATION

STATE OF NEVADA
EUREKA COUNTY

Mineral Hill
MINING DISTRICT

NOTICE IS HEREBY GIVEN, THAT THE UNDERSIGNED, HAVING COMPLIED WITH THE REQUIREMENTS OF CHAPTER SIX, TITLE THIRTY-TWO OF THE REVISED STATUTES OF THE UNITED STATES, AND THE LAWS OF THE ABOVE STATE, AND THE LOCAL CUSTOMS AND REGULATIONS OF SAID DISTRICT, HEREBY LOCATE AND DO HEREBY LOCATE LINEAR FEET IN LENGTH, AND 600 FEET IN WIDTH ON THE NE CORNER LOCATED ABOUT 300 FEET EAST FROM THE MONUMENT OF LOCATION, THENCE SOUTHERLY 750 FEET IN A SOUTHERLY DIRECTION TO A POST MARKED EAST SIDE CENTER, THENCE SOUTHERLY 750 FEET IN A SOUTHERLY DIRECTION TO A CORNER POST MARKED SE CORNER, THENCE SOUTHERLY 600 FEET IN A WESTERLY DIRECTION TO A CORNER POST MARKED SW CORNER, THENCE SOUTHERLY 750 FEET IN A NORTHERLY DIRECTION TO A POST MARKED WESTSIDE CENTER, THENCE SOUTHERLY 750 FEET IN A NORTHERLY DIRECTION TO A CORNER POST MARKED NW CORNER, THENCE SOUTHERLY 600 FEET IN A EASTERLY DIRECTION TO THE NE CORNER HEREBY LOCATING AND INTENDING TO CLAIM 1,450 FEET IN A SOUTHERLY DIRECTION FROM MONUMENT OF LOCATION TO THE SOUTH END LINE, AND 50 FEET IN THE OPPOSITE DIRECTION FROM DISCOVERY TO THE NORTH END LINE, AND 300 FEET ON EACH SIDE OF THE MIDDLE OF SAID LODGE OR LEDGE, FOR THE PURPOSE OF MINING THE MINE AND CLAIMING ALL SURFACE RIGHTS, PRIVILEGES AND MINERALS, WITH ALL DIPS, APERTURES, ANGLES AND VARIATIONS, AND OTHER RIGHTS GRANTED BY EXISTING LAWS AND CUSTOMS. THIS CLAIM IS FURTHER DESCRIBED AS FOLLOWS:



This diagram explains method of description of claim.

Form with fields for: State of Nevada, County of Eureka, Mining District of Mineral Hill, Name of Lode, Request of, Auditor, Deputy Auditor, Date, Fee.

OFFICIAL RECORDS
RECORDED AT THE REQUEST OF
BOOK 213 PAGE 144

Edora Delina
90 AUG 20 P 4 26

Menees

EUREKA COUNTY RECORDS
M.M. REBALEATI, RECORDER
FILE NO. 625

133293

Peter W. Laczay
P. O. Box 488
Coeur d'Alene, Id. 83814

[Handwritten signature]

WITNESSES:

Located this 21st day of MAY 19 90

The location work consisted of making & preparing maps as required in Nevada Revised Statutes 517:040. A notice of location is placed at Location Monument; Posts are placed at each corner at the center of each side line and the name of this lode and date of location, are placed on all posts.

MH 183 on the west; MH 187 on the east.
The adjoining claims are MH 183 on the north; MH 186 on the south;
Township 27 N, Range 52 E, Nevada Meridian, Eureka County, Nevada.

The Monument of location of this claim is approximately 2500 ft. southerly and 1000 ft. westerly of the NE. corner of Section 22.

and line, and 300 feet on each side of the middle of said lode or ledge, for the purpose of mining the same and claiming all surface rights, privileges and interests, with all dips, spurs, angles and variations, and other rights granted by existing laws and customs. This claim is further described as follows:

monument of location, thence 750 feet in a Northerly direction to a Eastside center post marked, thence 750 feet in a Northerly direction to a corner post marked NE corner, thence 600 feet in a Westerly direction to a corner post marked NW corner, thence 750 feet in a Southerly direction to a post marked Westside Center, thence 750 feet in a Southerly direction to a corner post marked SW corner, thence 600 feet in a Easterly direction to the SE corner hereby locating and intending to claim 1450 feet in a northerly direction from monument of location to the north end line, and 300 feet in the opposite direction from discovery to the south

lode, vein, ledge or deposit (or placer ground), situated in above State, County or Mining District, and further described as follows: Commencing at a post marked SE corner located about 300' east from the monument of location, thence 750 feet in a Northerly direction to a Eastside center post marked, thence 750 feet in a Northerly direction to a corner post marked NE corner, thence 600 feet in a Westerly direction to a corner post marked NW corner, thence 750 feet in a Southerly direction to a post marked Westside Center, thence 750 feet in a Southerly direction to a corner post marked SW corner, thence 600 feet in a Easterly direction to the SE corner hereby locate 1500 linear feet in length, and 600 feet in width on the MH 185

NOTICE IS HEREBY GIVEN, That the undersigned, having complied with the requirements of Chapter Six, Title thirty-two of the Revised Statutes of the United States, and the laws of the above State, and the local customs and regulations of said district, hereby locate

MINING DISTRICT Mineral Hill
COUNTY EUREKA
STATE OF NEVADA
NW COR. 50' x Loc. Monument
W. side center
SE COR. E. side center

CERTIFICATE OF LOCATION

133293

RECORDED
State of Nevada
County of Eureka
No. of Request of
County Auditor
Deputy
Mail to
Fee

CERTIFICATE OF LOCATION

STATE OF NEVADA
 EUREKA COUNTY

MINERAL HILL
 MINDING DISTRICT

NOTICE IS HEREBY GIVEN, That the undersigned, having complied with the requirements of Chapter Six, Title Thirty-two of the Revised Statutes of said State, and the laws of the above State, and the local customs and regulations of said district, hereby locate and do hereby locate linear feet in length, and feet in width on the


NE corner located about 300 feet east from the Monument of Location, thence 750 feet in a southerly direction to a post marked East Side center, thence 750 feet in a southerly direction to a corner post marked SE corner, thence 600 feet in a westerly direction to a corner post marked SW corner, thence 750 feet in a northerly direction to a post marked Westside center, thence 750 feet in a northerly direction to a corner post marked NW corner, thence 600 feet in a easterly direction to the NE corner hereby locating and intending to claim 1,450 feet in a southerly direction from monument of location to the South 50 feet in a southerly direction from monument of location to the South

and line, and end line, and feet in the opposite direction from discovery to the North 300 feet on each side of the middle of said lode or ledge for the purpose of mining the same and claiming all surface rights, privileges and minerals, with all dips, spurs, angles and variations, and other rights granted by existing laws and customs. This claim is further described as follows: The Monument of this claim is approximately 2500 ft. southerly and 400 ft. westerly of the NE corner of Section 22 Township 27 N, Range 52 E, Nevada Meridian, Esmeralda County, Nevada. The adjoining claims are MH 185 on the north; MH 33 on the south; MH 184 on the west; MH 188 on the east.

The location work consisted of making & preparing maps as required in Nevada Revised Statutes 517:040. A notice of location is placed at Location Monument; Posts are placed at each corner at the center of each side line and the name of this lode and date of location, are placed on all posts.

Located this 21st day of MAY 1990

Witnesses:
 Peter W. Laczay,
 P. O. Box 488
 Coeur d'Alene, ID. 83814



State of Nevada
 County of Eureka
 Minding District
 Name of Lode or Location
 Date of Location
 County Auditor
 Deputy

133294

OFFICIAL RECORDS
 RECORDED AT THE REQUEST OF
 BOOK 273 PAGE 145
 Lora Silver
 '90 AUG 20 P 4:26
 Mena
 EUREKA COUNTY, NEVADA
 MIN. RECLAM. RECORDER
 FILE NO. 133294

OFFICIAL RECORDS
RECORDED AT THE REQUEST OF
BODY 213 PAGE 146

Edwards Miller
90 AUG 20 P 4:26

Memo

EUREKA COUNTY, NEVADA
M.K. REALEATI. RECORDS
FILE NO. FEE 3/25

133295

Peter W. Laczay
P. O. Box 488
Coeur d'Alene, Id. 83814
Locators

[Handwritten signature]

WITNESSES:

Located this 21st day of MAY 19 90

placed at each corner at the center of each side line and the name of this lode and date of location, are placed on all posts.

Statutes 517:040. A notice of location is placed at Location Monument; Posts are placed at each corner at the center of each side line and the name of this lode and

The location work consisted of making & preparing maps as required in Nevada Revised

MH 185 on the west; MH 189 on the east.

The adjoining claims are on the north; MH 188 on the south;

Township 27 N, Range 52 E, Nevada Meridian, Eureka County, Nevada.

southerly and 5100 ft. westerly of the NE. corner of Section 23

The Monument of location of this claim is approximately 2500 ft.

scribed as follows: and line, and 300 feet on each side of the middle of

and ledge or ledge for the purpose of mining the same and claiming all surface rights, privileges and minerals, with

all dip, spurs, angles and variations, and other rights granted by existing laws and customs. This claim is further de-

and line, and 300 feet in the opposite direction from discovery to the

end line, and 300 feet in a northerly direction from monument of location to the north

direction to the SE. corner hereby locating and intending to claim 1450

direction to a corner post marked SW corner, thence 600 feet in a Easterly

direction to a post marked Westside Center, thence 750 feet in a Southerly

direction to a corner post marked NW corner, thence 750 feet in a Southerly

direction to a corner post marked NE corner, thence 600 feet in a Westerly

direction to a Eastside center post marked, thence 750 feet in a Northerly

monument of location, thence 750 feet in a Northerly

ed as follows: Commencing at a post marked SE corner located about 300' east from the

lode, vein, ledge or deposit (or placer ground), situated in above State, County or Mining District, and further describ-

and 600 feet in width on the MH 187

located and do hereby locate 1500 linear feet in length,

and the laws of the above State, and the local customs and regulations of said district,


NOTICE IS HEREBY GIVEN, That the undersigned, having complied with the re-

quirements of Chapter Six, Title thirty-two of the Revised Statutes of the United States,

located and do hereby locate 1500 linear feet in length,

CERTIFICATE OF LOCATION

STATE OF NEVADA
EUREKA COUNTY
MINERAL HILL
MINING DISTRICT



Recorded in _____
County of _____
State of _____
Vol. _____ of _____
Page _____
Request of _____
County Auditor _____
Deputy _____
Mail to _____
Fee _____

133295

OFFICIAL RECORDS
RECORDED AT THE REQUEST OF
BOOK 213 PAGE 147

Selara Selvan
90 AUG 20 P 4:26

Mines
EUREKA COUNTY, NEVADA
MIN. REBAL. L. RECORDER
FILE NO. 625

133296

BOOK 213 PAGE 147

Witnesses: *[Signature]*
Located this 21st day of MAY 1990
Peter W. Taczay,
P. O. Box 488
Coeur d'Alene, Id. 83814

The location work consisted of making & preparing maps as required in Nevada Revised Statutes 517:040. A notice of location is placed at location Monument; Posts are placed at each corner at the center of each side line and the name of this lode and date of location, are placed on all posts.

The Monument of location of this claim is approximately 2500 ft. south and 5100 ft. westerly of the NW corner of section 23 Township 27 N, Range 52 E, Nevada Meridian, Eureka County, Nevada. The adjoining claims are MH 187 on the north; MH 35 on the south; MH 186 on the west; MH 190 on the east.

Side center cor. X
SW cor. NW cor. NE cor. SE cor.
Loc. Monument 50'
Side center cor.
STATE OF NEVADA
EUREKA COUNTY
MINDING DISTRICT
Mineral Hill
NOTICE IS HEREBY GIVEN, That the undersigned, having complied with the requirements of Chapter Six, Title thirty-two of the Revised Statutes of the United States, and the laws of the above State, and the local customs and regulations of said district, hereby locate 1500 linear feet in length, and 600 feet in width on the MH 188 lode, vein, ledge or deposit (or placer ground), situated in above State, County or Mining District and further describe as follows: Commencing at a post marked NE corner located about 300 feet east from the Monument of location, thence 750 feet in a southerly direction to a post marked East Side center, thence 750 feet in a southerly direction to a post marked East Side center, thence 600 feet in a westerly direction to a corner post marked SE corner, thence 750 feet in a northerly direction to a corner post marked SW corner, thence 750 feet in a northerly direction to a post marked Westside center, thence 750 feet in a northerly direction to a corner post marked NW corner, thence 600 feet in a easterly direction to the NE corner hereby locating and intending to claim 1,450 feet in a southerly direction from monument of location to the south

133296


OFFICIAL RECORDS
RECORDED AT THE REQUEST OF
BOOK 213 PAGE 148

Idoro Selva
90 AUG 20 P 4 26
Mines

EUREKA COUNTY, NEVADA
M.N. REALESTATE RECORDER
FILE NO. FEE \$ 25

133297

CERTIFICATE OF LOCATION



NOTICE IS HEREBY GIVEN, That the undersigned, having complied with the requirements of Chapter Six, Title thirty-two of the Revised Statutes of the United States, and the laws of the above State, and the local customs and regulations of said district, has located and do hereby locate linear feet in length, 1500 feet in width on the MH 189 and 600 feet in width on the MH 189.

lode, vein, ledge or deposit (or placer ground), situated in above State, County or Mining District, and further described as follows: Commencing at a post marked SE corner located about 300' east from the monument of location, thence 750 feet in a Northernly direction to a Eastside center post marked, thence 750 feet in a Northernly direction to a corner post marked NE corner, thence 600 feet in a Westerly direction to a corner post marked NW corner, thence 750 feet in a Southernly direction to a post marked Westside Center, thence 750 feet in a Southernly direction to a corner post marked SW corner, thence 600 feet in a Easterly direction to the SE corner hereby locating and intending to claim 1450 feet in a Northernly direction from monument of location to the north

and line, and south 300 feet in the opposite direction from discovery to the and ledge or ledge for the purpose of mining the same and claiming all surface rights, privileges and minerals, with all dip, spurs, angles and variations, and other rights granted by existing laws and customs. This claim is further described as follows: The Monument of location of this claim is approximately 2800 ft. southerly and 27 ft. westerly of the NE. corner of Section 23, Township 27 N, Range 52 E, Nevada Meridian, Eureka County, Nevada. The adjoining claims are MH 180 & 190 on the south; MH 187 on the west; MH 191 on the east.

The location work consisted of making & preparing maps as required in Nevada Revised Statutes 517:040. A notice of location is placed at Location Monument; Posts are placed at each corner at the center of each side line and the name of this lode and date of location, are placed on all posts.

Located this 21st day of MAY 1990
 WITNESSES:
 Peter W. Laczay
 P. O. Box 488
 Coeur d'Alene, id. 83814 Location

[Handwritten signature]

State of Nevada
 County of Eureka
 Recorder
 Request of
 County Auditor
 Deputy
 Mail to
 Fee

133297

CERTIFICATE OF LOCATION

Side center SW. COR. NE. COR. NW. COR. SE. COR.

Loc. Monument 50' x 50'

Side center cor.

EUREKA COUNTY STATE OF NEVADA

MINERAL HILL MINING DISTRICT

NOTICE IS HEREBY GIVEN, That the undersigned, having complied with the requirements of Chapter Six, Title thirty-two of the Revised Statutes of the United States, and the laws of the above State, and the local customs and regulations of said district, hereby locate and do hereby locate _____ linear feet in length, and _____ feet in width on the _____ MH 190.

lode, vein, ledge or deposit (or placer ground), situated in above State, County or Mining District, and further described as follows: Commencing at a post marked NE corner located about 300 feet east from the Monument of location, thence _____ feet in a southerly direction to a post marked East Side center, thence _____ feet in a southerly direction to a corner post marked SE corner, thence _____ feet in a westerly direction to a corner post marked SW corner, thence _____ feet in a northerly direction to a corner post marked NW corner, thence _____ feet in a easterly direction to the NE corner hereby locating and intending to claim _____ 1,450 feet in a southerly direction from monument of location to the south _____ 50 feet in the opposite direction from discovery to the end line, and _____ 300 feet on each side of the middle of said lode or ledge, for the purpose of mining the same and claiming all surface rights, privileges and interests, with all dips, spurs, angles and variations, and other rights granted by existing laws and customs. This claim is further described as follows: The Monument of location of this claim is approximately 2500 ft. _____ ft. westerly of the NE corner of section _____ Township _____ N., Range 52 E., Nevada Meridian, Eureka County, Nevada.

The adjoining claims are MH 189 on the north; MH 37 on the south; MH 188 on the west; MH 192 on the east.

The location work consisted of making & preparing maps as required in Nevada Revised Statutes 517:040. A notice of location is placed at location Monument; Posts are placed at each corner at the center of each side line and the name of this lode and date of location, are placed on all posts.

Located this _____ day of _____ 19____

Witnesses: _____

Peter W. Laczay,
P. O. Box 488
Coeur d'Alene, Id. 83814

OFFICIAL RECORDS
RECORDED AT THE REQUEST OF
BOOK 213 PAGE 149
Jolena Silver
90 AUG 20 P 4 26
Minas
EUREKA COUNTY NEVADA
M.N. REBALCATOR RECORDS
FILE NO. FEE \$25
133298
BOOK 2 | 3 PAGE | 49

OFFICIAL RECORDS
RECORDED AT THE REQUEST OF
BOOK 213 PAGE 150

Adena Silver
90 AUG 20 P 4:26
Yunes

EUREKA COUNTY RECORDER
MIN. REBAL. FEE \$ 25
FILE NO.

133299

Peter W. Laczay
P. O. Box 488
Coeur d'Alene, Id. 83814

Peter W. Laczay

WITNESSES:

Located this 21st day of MAY 19 90

The location work consisted of making & preparing maps as required in Nevada Revised Statutes 517:040. A notice of location is placed at Location Monument; Posts are placed at each corner at the center of each side line and the name of this lode and date of location, are placed on all posts.

MH 189 on the west; Deeded Land on the east.

The adjoining claims are on the north; MH 192 on the south;

Township 27 N, Range 52 E, Nevada Meridian, Eureka County, Nevada.

southerly and 3900 ft. westerly of the NE. corner of Section 23,

The Monument of location of this claim is approximately 2500 ft.

described as follows: and line, and

and line, and

feet in a northerly direction from monument of location to the north

direction to the SE. corner hereby locating and intending to claim 1450

direction to a corner post marked SW corner, thence 600 feet in a Easterly

direction to a post marked Westside Center, thence 750 feet in a southerly

direction to a corner post marked NW corner, thence 750 feet in a southerly

direction to a corner post marked NE corner, thence 600 feet in a westerly

direction to a Eastside center post marked, thence 750 feet in a Northerly

monument of location, thence 750 feet in a Northerly

ed as follows: Commencing at a post marked SE corner located about 300' east from the

lode, vein, ledge or deposit (or placer ground), situated in above State, County or Mining District, and further describ-

and 600 feet in width on the MH 191

ha located and do hereby locate 1500 linear feet in length,

and the laws of the above State, and the local customs and regulations of said district,

NOTICE IS HEREBY GIVEN, That the undersigned, having complied with the re-

quirements of Chapter Six, Title thirty-two of the Revised Statutes of the United States,

and the laws of the above State, and the local customs and regulations of said district,

and the laws of the above State, and the local customs and regulations of said district,

and the laws of the above State, and the local customs and regulations of said district,

and the laws of the above State, and the local customs and regulations of said district,

and the laws of the above State, and the local customs and regulations of said district,

and the laws of the above State, and the local customs and regulations of said district,

and the laws of the above State, and the local customs and regulations of said district,

and the laws of the above State, and the local customs and regulations of said district,

133299

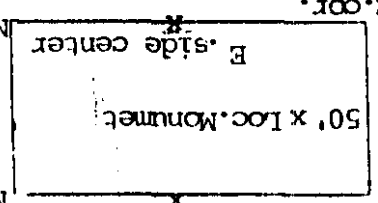
CERTIFICATE OF LOCATION

STATE OF NEVADA
EUREKA COUNTY

Mineral Hill

MINING DISTRICT

This diagram explains method of description of claim.



Form with fields for Fee, Mail to, County Auditor, Deputy, Request of, and other administrative details.

OFFICIAL RECORDS
RECORDED AT THE REQUEST OF
BOOK 213 PAGE 157

Idaho Silver

90 AUG 20 P 4:26

Mines

EUREKA COUNTY, NEVADA
MIN. RELEVANT REGISTER
FILE NO.

133300

Coeur d'Alene, Idaho 83814 Location

P. O. Box 488

Peter W. Laczay

[Handwritten signature]

WITNESSES:

Located this 22nd day of MAY 1990

date of location, are placed on all posts.

placed at each corner at the center of each side line and the name of this lode and Statutes 517:040. A notice of location is placed at Location Monument; Posts are

The location work consisted of making & preparing maps as required in Nevada Revised

MH 193 on the west; Pete 98 on the east.

The adjoining claims are MH 166, 168 on the north; Pete 139, 137 on the south;

Township 26 N, Range 52 E, Nevada Meridian, Eureka County, Nevada.

southerly and 1500 ft. westerly of the NE corner of Section 3

The Monument of location of this claim is approximately 3100 ft.

said lode or ledge, for the purpose of mining the same and claiming all surface rights, privileges and minerals, with all dips, apurs, angles and variations, and other rights granted by existing laws and customs. This claim is further described as follows:

feet on each side of the middle of

West 300 feet in the opposite direction from discovery to the

end line, and 50 feet in a

Easterly direction from Monument of location to the East

direction to the SW corner hereby locating and intending to claim

1450 feet in a southerly

direction to a corner post marked NW COR., thence 600 feet in a

direction to a post marked Northside center, thence 750 feet in a

direction to a corner post marked NE COR., thence 750 feet in a

direction to a corner post marked SE COR., thence 600 feet in a

direction to a post marked south side center, thence 750 feet in a

direction to a post marked south side center, thence 750 feet in a

monument of location thence 750 feet in a Easterly

ed as follows: Commencing at a post marked SW corner located about 300' South from the

lode, vein, ledge or deposit (or placer ground), situated in above State, County or Mining District, and further describe-

and

feet in width on the MH 195

has located and do hereby locate 1500 linear feet in length,

and the laws of the above State, and the local customs and regulations of said district,

requirements of Chapter Six, Title thirty-two of the Revised Statutes of the United States, and the re-

NOTICE IS HEREBY GIVEN, That the undersigned, having complied with the re-

County Auditor Deputy

County Auditor Deputy

Request of

Page

Vol. of

RECORDED

State of

County of

Request of

Page

Vol. of

RECORDED

State of

County of

Request of

Page

CERTIFICATE OF LOCATION

NW COR.

X

No. side center

133300

STATE OF NEVADA

EUREKA

COUNTY

Mineral Hill

MINING DISTRICT

This diagram explains method of description of claim.

SE COR.

So. side center

50' x Loc. Monument

Form with fields for Fee, Mail to, County Auditor, Deputy, Page, Vol. of, RECORDED, State of, County of, Request of, Page, Vol. of, RECORDED, State of, County of, Request of, Page.