

RECORDING REQUESTED
BY AND RETURN TO:
Santa Fe Pacific Mining, Inc.
Attn: Land Dept.
Box 27019
Albuquerque, NM 87125

ASSESSMENT
WORK
AFFIDAVIT
AND
PROOF
OF
LABOR

STATE OF NEVADA
COUNTY OF EUREKA
) ss.)

BEFORE ME, personally appeared Ronald L. Parratt who being first duly sworn upon oath, deposes and says that:

1. SANTA FE PACIFIC MINING, INC. ("Santa Fe"), a corporation organized and existing under the laws of the State of Kansas and qualified to do business in the State of Nevada, is the owner, optionee or lessee of the unpatented lode mining claims ("Claims") situated in the Unknown Mining District, County of Eureka, State of Nevada, located in Section (See attached Exhibit "A"), Township 21 and 22 North, Range 50 and 51 East, listed and described in attached Exhibit "A".

2. The name of the owner or claimant of these Claims is Santa Fe Pacific Mining, Inc. The work or improvements, described below was performed or made at the expense of Santa Fe.

3. Santa Fe has caused to be done and performed upon and for the benefit of the Claims the assessment work and improvements required by law for the assessment year beginning at noon on September 1, 1989 and ending at noon on September 1, 1990.

4. The date on which the work was done or improvements made are between September 1, 1989 and September 1, 1990.

5. The character and type of work done, and improvements made include drilling, drill site construction, road work, dirt work and other work authorized by law, and was completed at an actual cost of at least \$100.00 for each of the Claims.

6. The work was performed by employees, contractors and agents of Santa Fe as follows: Eklund Drilling Company, Eiko, Nevada; Taylor Services, Grants, New Mexico.

7. Affiant is the authorized agent of Santa Fe for purposes of making this affidavit, is cognizant of the facts stated above and is Exploration Manager of Santa Fe.

By: Ronald L. Parratt
Affiant: Ronald L. Parratt

Witness

Witness

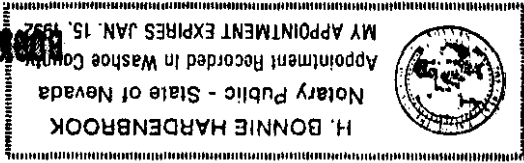
STATE OF NEVADA
COUNTY OF WASHOE
) ss.)

The foregoing instrument was acknowledged before me this 20th day of September, 1990, by Ronald L. Parratt and was sworn to before me by Affiant.

Witness my hand and official seal.

H. Bonnie Hardenbrook
Notary Public

My Commission Expires:



ROBERTS MOUNTAIN SOUTH 29-091-0001

EXHIBIT "A"

EUREKA COUNTY, NEVADA

CLAIM NAME | LOCATION | SECTION | TOWNSHIP | RANGE | BOOK | PAGE | BIM SERIAL #

RMS	1	30, 31	22N	51E	163	583	N MC	434477
RMS	2	30	22N	51E	163	584	N MC	434478
RMS	3	30, 31	22N	51E	163	585	N MC	434479
RMS	4	30	22N	51E	163	586	N MC	434480
RMS	5	30, 31	22N	51E	163	587	N MC	434481
RMS	6	30	22N	51E	163	588	N MC	434482
RMS	7	30, 31	22N	51E	163	589	N MC	434483
RMS	8	30	22N	51E	163	590	N MC	434484
RMS	9	30, 31	22N	51E	163	591	N MC	434485
RMS	10	30	22N	51E	163	592	N MC	434486
RMS	11	29, 30, 31, 32	22N	51E	163	593	N MC	434487
RMS	12	29, 30	22N	51E	163	594	N MC	434488
RMS	13	29, 32	22N	51E	163	595	N MC	434489
RMS	14	29	22N	51E	163	596	N MC	434490
RMS	15	29, 32	22N	51E	163	597	N MC	434491
RMS	16	29	22N	51E	163	598	N MC	434492
RMS	17	29, 32	22N	51E	163	599	N MC	434493
RMS	18	29	22N	51E	163	600	N MC	434494
RMS	19	29, 32	22N	51E	164	1	N MC	434495
RMS	20	29	22N	51E	164	2	N MC	434496
RMS	21	29, 32	22N	51E	164	3	N MC	434497
RMS	22	29	22N	51E	164	4	N MC	434498
RMS	23	29, 32	22N	51E	164	5	N MC	434499
RMS	24	29	22N	51E	164	6	N MC	434500
RMS	25	29, 32	22N	51E	164	7	N MC	434501
RMS	26	29	22N	51E	164	8	N MC	434502
RMS	27	29, 32	22N	51E	164	9	N MC	434503
RMS	28	29	22N	51E	164	10	N MC	434504
RMS	29	31	22N	51E	164	11	N MC	434505
RMS	30	31	22N	51E	164	12	N MC	434506

RMS	31	31	22N	51E	164	13	N MC	434507
RMS	32	31	22N	51E	164	14	N MC	434508
RMS	33	31	22N	51E	164	15	N MC	434509
RMS	34	31	22N	51E	164	16	N MC	434510
RMS	35	31	22N	51E	164	17	N MC	434511
RMS	36	31	22N	51E	164	18	N MC	434512
RMS	37	31	22N	51E	164	19	N MC	434513
RMS	38	31	22N	51E	164	20	N MC	434514
RMS	39	31, 32	22N	51E	164	21	N MC	434515
RMS	40	31, 32	22N	51E	164	22	N MC	434516
RMS	41	32	22N	51E	164	23	N MC	434517
RMS	42	32	22N	51E	164	24	N MC	434518
RMS	43	32	22N	51E	164	25	N MC	434519
RMS	44	32	22N	51E	164	26	N MC	434520
RMS	45	32	22N	51E	164	27	N MC	434521
RMS	46	32	22N	51E	164	28	N MC	434522
RMS	47	32	22N	51E	164	29	N MC	434523
RMS	48	32	22N	51E	164	30	N MC	434524
RMS	49	32	22N	51E	164	31	N MC	434525
RMS	50	32	22N	51E	164	32	N MC	434526
RMS	51	32	22N	51E	164	33	N MC	434527
RMS	52	32	22N	51E	164	34	N MC	434528
RMS	53	32	22N	51E	164	35	N MC	434529
RMS	54	32	22N	51E	164	36	N MC	434530
RMS	55	32	22N	51E	164	37	N MC	434531
RMS	56	32	22N	51E	164	38	N MC	434532
RMS	57	31	22N	51E	164	39	N MC	434533
RMS	58	31	22N	51E	164	40	N MC	434534
RMS	59	31	22N	51E	164	41	N MC	434535

CLAIM NAME | SECTION | LOCATION | RANGE | BOOK | PAGE | BIM SERIAL #

PROJECT: ROBERTS MOUNTAIN SOUTH
PROPERTY: 29-091-0001

434536	N MC	164	42	51E	22N	31	60	RMS
434537	N MC	164	43	51E	22N	31	61	RMS
434538	N MC	164	44	51E	22N	31	62	RMS
434539	N MC	164	45	51E	22N	31	63	RMS
434540	N MC	164	46	51E	22N	31	64	RMS
434541	N MC	164	47	51E	22N	31	65	RMS
434542	N MC	164	48	51E	22N	31	66	RMS
434543	N MC	164	49	51E	22N	31,32	67	RMS
434544	N MC	164	50	51E	22N	31,32	68	RMS
434545	N MC	164	51	51E	22N	32	69	RMS
434546	N MC	164	52	51E	22N	32	70	RMS
434547	N MC	164	53	51E	22N	32	71	RMS
434548	N MC	164	54	51E	22N	32	72	RMS
434549	N MC	164	55	51E	22N	32	73	RMS
434550	N MC	164	56	51E	22N	32	74	RMS
434551	N MC	164	57	51E	22N	32	75	RMS
434552	N MC	164	58	51E	22N	32	76	RMS
434553	N MC	164	59	51E	22N	32	77	RMS
434554	N MC	164	60	51E	22N	32	78	RMS
434555	N MC	164	61	51E	22N	32	79	RMS
434556	N MC	164	62	51E	22N	32	80	RMS
434557	N MC	164	63	51E	22N	32	81	RMS
434558	N MC	164	64	51E	22N	32	82	RMS
434559	N MC	164	65	51E	22N	32	83	RMS

CLAIM NAME | SECTION | LOCATION | TOWNSHIP | RANGE | BOOK | PAGE | RECORDING | BIM SERIAL #

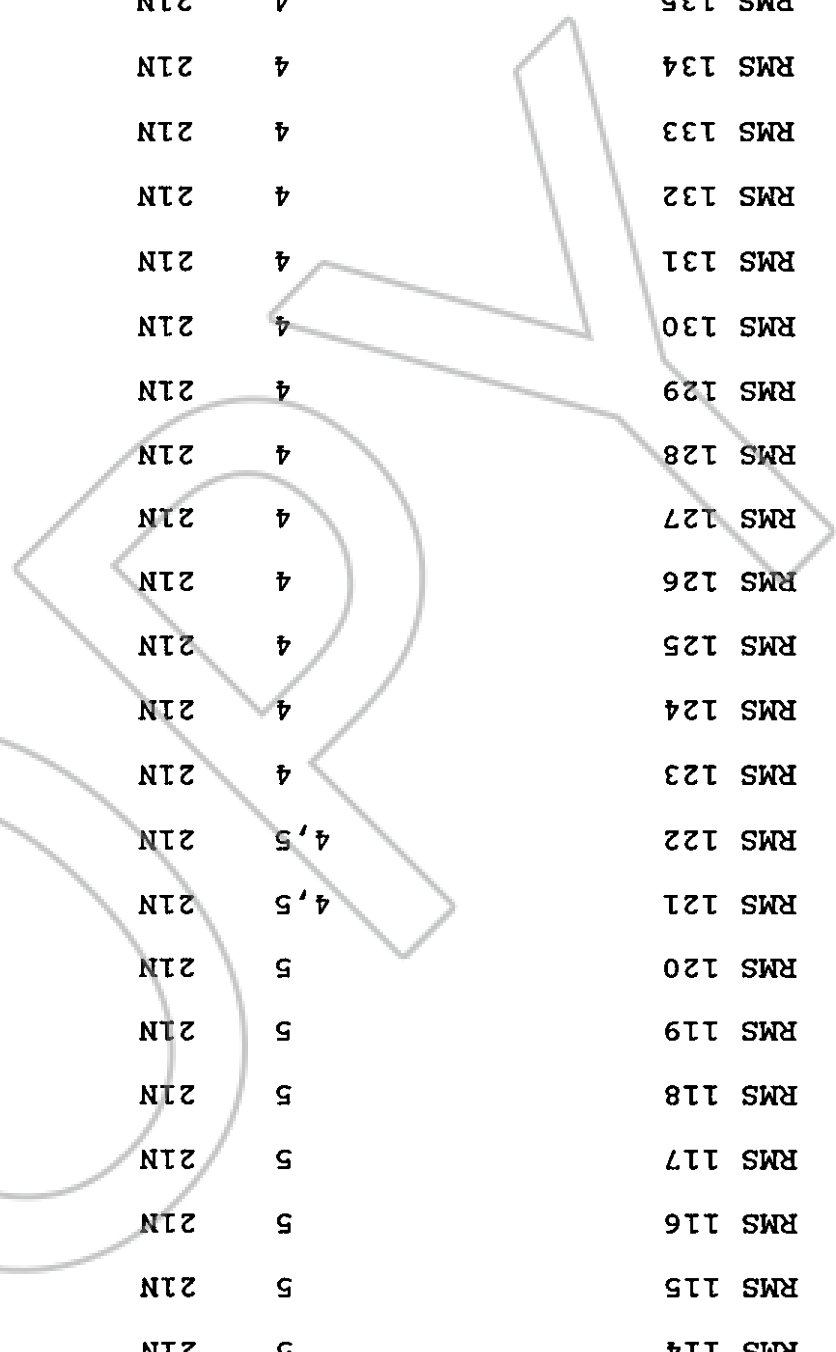
PROJECT: ROBERTS MOUNTAIN SOUTH
PROPERTY: 29-091-0001

RMS 109	5	21N	51E	164	91	N MC	434585
RMS 108	5	21N	51E	164	90	N MC	434584
RMS 107	5	21N	51E	164	89	N MC	434583
RMS 106	5	21N	51E	164	88	N MC	434582
RMS 105	5	21N	51E	164	87	N MC	434581
RMS 104	5,6	21N	51E	164	86	N MC	434580
RMS 103	5,6	21N	51E	164	85	N MC	434579
RMS 102	33,34	22N	51E	164	84	N MC	434578
RMS 101	33,34	22N	51E	164	83	N MC	434577
RMS 100	33	22N	51E	164	82	N MC	434576
RMS 99	33	22N	51E	164	81	N MC	434575
RMS 98	33	22N	51E	164	80	N MC	434574
RMS 97	33	22N	51E	164	79	N MC	434573
RMS 96	33	22N	51E	164	78	N MC	434572
RMS 95	33	22N	51E	164	77	N MC	434571
RMS 94	33	22N	51E	164	76	N MC	434570
RMS 93	33	22N	51E	164	75	N MC	434569
RMS 92	33	22N	51E	164	74	N MC	434568
RMS 91	33	22N	51E	164	73	N MC	434567
RMS 90	33	22N	51E	164	72	N MC	434566
RMS 89	33	22N	51E	164	71	N MC	434565
RMS 88	33	22N	51E	164	70	N MC	434564
RMS 87	33	22N	51E	164	69	N MC	434563
RMS 86	32,33	22N	51E	164	68	N MC	434562
RMS 85	32,33	22N	51E	164	67	N MC	434561
RMS 84	32	22N	51E	164	66	N MC	434560

CLAIM NAME | SECTION | LOCATION | RANGE | BOOK | PAGE | BIM SERIAL #

PROJECT: ROBERTS MOUNTAIN SOUTH
PROPERTY: 29-091-0001

RMS 139	5,6	21N	51E	164	121	N MC	434615
RMS 138	4	21N	51E	164	120	N MC	434614
RMS 137	4	21N	51E	164	119	N MC	434613
RMS 136	4	21N	51E	164	118	N MC	434612
RMS 135	4	21N	51E	164	117	N MC	434611
RMS 134	4	21N	51E	164	116	N MC	434610
RMS 133	4	21N	51E	164	115	N MC	434609
RMS 132	4	21N	51E	164	114	N MC	434608
RMS 131	4	21N	51E	164	113	N MC	434607
RMS 130	4	21N	51E	164	112	N MC	434606
RMS 129	4	21N	51E	164	111	N MC	434605
RMS 128	4	21N	51E	164	110	N MC	434604
RMS 127	4	21N	51E	164	109	N MC	434603
RMS 126	4	21N	51E	164	108	N MC	434602
RMS 125	4	21N	51E	164	107	N MC	434601
RMS 124	4	21N	51E	164	106	N MC	434600
RMS 123	4	21N	51E	164	105	N MC	434599
RMS 122	4,5	21N	51E	164	104	N MC	434598
RMS 121	4,5	21N	51E	164	103	N MC	434597
RMS 120	5	21N	51E	164	102	N MC	434596
RMS 119	5	21N	51E	164	101	N MC	434595
RMS 118	5	21N	51E	164	100	N MC	434594
RMS 117	5	21N	51E	164	99	N MC	434593
RMS 116	5	21N	51E	164	98	N MC	434592
RMS 115	5	21N	51E	164	97	N MC	434591
RMS 114	5	21N	51E	164	96	N MC	434590
RMS 113	5	21N	51E	164	95	N MC	434589
RMS 112	5	21N	51E	164	94	N MC	434588
RMS 111	5	21N	51E	164	93	N MC	434587
RMS 110	5	21N	51E	164	92	N MC	434586



CLAIM NAME | SECTION | TOWNSHIP | RANGE | BOOK | PAGE | BLM SERIAL #

PROJECT: ROBERTS MOUNTAIN SOUTH
 PROPERTY: 29-091-0001

RMS 140	5	21N	164	51E	164	122	N MC	434616
RMS 141	5	21N	164	51E	164	123	N MC	434617
RMS 142	5	21N	164	51E	164	124	N MC	434618
RMS 143	5	21N	164	51E	164	125	N MC	434619
RMS 144	5	21N	164	51E	164	126	N MC	434620
RMS 145	5	21N	164	51E	164	127	N MC	434621
RMS 146	5	21N	164	51E	164	128	N MC	434622
RMS 147	5	21N	164	51E	164	129	N MC	434623
RMS 148	4,5,8,9	21N	164	51E	164	130	N MC	434624
RMS 149	4,5	21N	164	51E	164	131	N MC	434625
RMS 150	4,9	21N	164	51E	164	132	N MC	434626
RMS 151	4	21N	164	51E	164	133	N MC	434627
RMS 152	4,9	21N	164	51E	164	134	N MC	434628
RMS 153	4	21N	164	51E	164	135	N MC	434629
RMS 154	4,9	21N	164	51E	164	136	N MC	434630
RMS 155	4	21N	164	51E	164	137	N MC	434631
RMS 156	4,9	21N	164	51E	164	138	N MC	434632
RMS 157	4	21N	164	51E	164	139	N MC	434633
RMS 158	4,9	21N	164	51E	164	140	N MC	434634
RMS 159	4	21N	164	51E	164	141	N MC	434635
RMS 160	4,9	21N	164	51E	164	142	N MC	434636
RMS 161	4	21N	164	51E	164	143	N MC	434637
RMS 162	4,9	21N	164	51E	164	144	N MC	434638
RMS 163	4	21N	164	51E	164	145	N MC	434639
RMS 164	4,9	21N	164	51E	164	146	N MC	434640
RMS 165	4	21N	164	51E	164	147	N MC	434641
RMS 166	8,9	21N	164	51E	164	148	N MC	434642
RMS 167	8,9	21N	164	51E	164	149	N MC	434643
RMS 168	9	21N	164	51E	164	150	N MC	434644
RMS 169	9	21N	164	51E	164	151	N MC	434645

CLAIM NAME | SECTION | TOWNSHIP | RANGE | BOOK | PAGE | RECORDING | BLM SERIAL #

PROJECT: ROBERTS MOUNTAIN SOUTH
PROPERTY: 29-091-0001

RMS 170	9	21N	51E	164	152	N MC	434646
RMS 171	9	21N	51E	164	153	N MC	434647
RMS 172	9	21N	51E	164	154	N MC	434648
RMS 173	9	21N	51E	164	155	N MC	434649
RMS 174	9	21N	51E	164	156	N MC	434650
RMS 175	9	21N	51E	164	157	N MC	434651
RMS 176	9	21N	51E	164	158	N MC	434652
RMS 177	9	21N	51E	164	159	N MC	434653
RMS 178	9	21N	51E	164	160	N MC	434654
RMS 179	9	21N	51E	164	161	N MC	434655
RMS 180	9	21N	51E	164	162	N MC	434656
RMS 181	9	21N	51E	164	163	N MC	434657
RMS 182	9	21N	51E	164	164	N MC	434658
RMS 183	9	21N	51E	164	165	N MC	434659
RMS 184	16, 17	21N	51E	164	166	N MC	434660
RMS 185	8, 9, 16, 17	21N	51E	164	167	N MC	434661
RMS 186	16	21N	51E	164	168	N MC	434662
RMS 187	9, 16	21N	51E	164	169	N MC	434663
RMS 188	16	21N	51E	164	170	N MC	434664
RMS 189	9, 16	21N	51E	164	171	N MC	434665
RMS 190	16	21N	51E	164	172	N MC	434666
RMS 191	9, 16	21N	51E	164	173	N MC	434667
RMS 192	16	21N	51E	164	174	N MC	434668
RMS 193	9, 16	21N	51E	164	175	N MC	434669
RMS 194	16	21N	51E	164	176	N MC	434670
RMS 195	9, 16	21N	51E	164	177	N MC	434671
RMS 196	16	21N	51E	164	178	N MC	434672
RMS 197	9, 16	21N	51E	164	179	N MC	434673
RMS 198	16	21N	51E	164	180	N MC	434674
RMS 199	9, 16	21N	51E	164	181	N MC	434675

CLAIM NAME | SECTION | LOCATION | RANGE | BOOK | PAGE | RECORDING | BIM SERIAL #

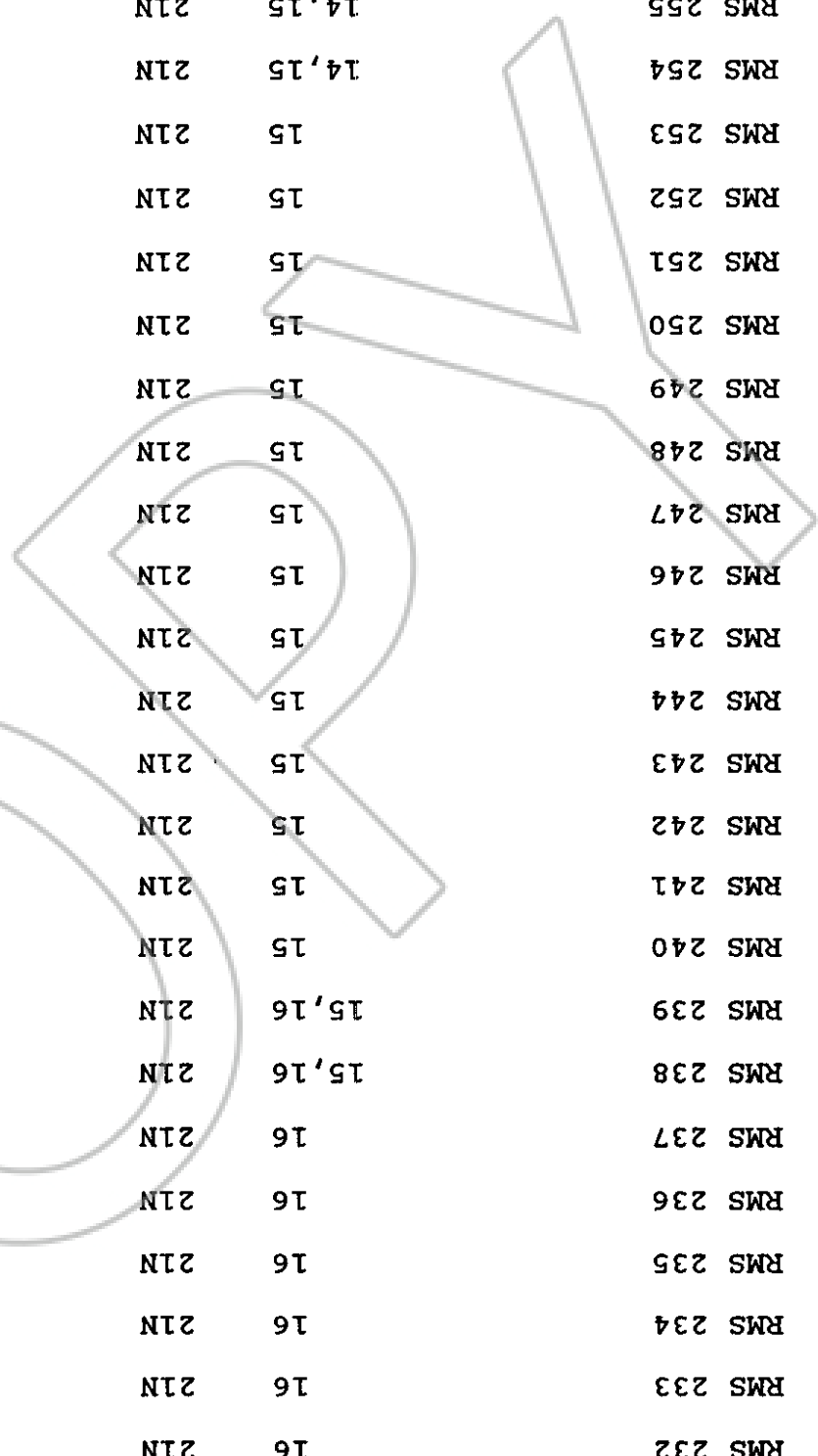
PROJECT: ROBERTS MOUNTAIN SOUTH
PROPERTY: 29-091-0001

RMS 229	16	21N	51E	164	211	N MC	434705
RMS 228	16	21N	51E	164	210	N MC	434704
RMS 227	16	21N	51E	164	209	N MC	434703
RMS 226	16	21N	51E	164	208	N MC	434702
RMS 225	16	21N	51E	164	207	N MC	434701
RMS 224	16	21N	51E	164	206	N MC	434700
RMS 223	16	21N	51E	164	205	N MC	434699
RMS 222	16	21N	51E	164	204	N MC	434698
RMS 221	16,17	21N	51E	164	203	N MC	434697
RMS 220	16,17	21N	51E	164	202	N MC	434696
RMS 219	10,11,14,15	21N	51E	164	201	N MC	434695
RMS 218	14,15	21N	51E	164	200	N MC	434694
RMS 217	10,15	21N	51E	164	199	N MC	434693
RMS 216	15	21N	51E	164	198	N MC	434692
RMS 215	10,15	21N	51E	164	197	N MC	434691
RMS 214	15	21N	51E	164	196	N MC	434690
RMS 213	10,15	21N	51E	164	195	N MC	434689
RMS 212	15	21N	51E	164	194	N MC	434688
RMS 211	10,15	21N	51E	164	193	N MC	434687
RMS 210	15	21N	51E	164	192	N MC	434686
RMS 209	10,15	21N	51E	164	191	N MC	434685
RMS 208	15	21N	51E	164	190	N MC	434684
RMS 207	10,15	21N	51E	164	189	N MC	434683
RMS 206	15	21N	51E	164	188	N MC	434682
RMS 205	10,15	21N	51E	164	187	N MC	434681
RMS 204	15	21N	51E	164	186	N MC	434680
RMS 203	9,10,15,16	21N	51E	164	185	N MC	434679
RMS 202	15,16	21N	51E	164	184	N MC	434678
RMS 201	9,16	21N	51E	164	183	N MC	434677
RMS 200	16	21N	51E	164	182	N MC	434676

CLAIM NAME | SECTION | LOCATION | RANGE | BOOK | PAGE | RECORDING | BIM SERIAL #

PROJECT: ROBERTS MOUNTAIN SOUTH
PROPERTY: 29-091-0001

RMS 230	16	21N	51E	164	212	N MC	434706
RMS 231	16	21N	51E	164	213	N MC	434707
RMS 232	16	21N	51E	164	214	N MC	434708
RMS 233	16	21N	51E	164	215	N MC	434709
RMS 234	16	21N	51E	164	216	N MC	434710
RMS 235	16	21N	51E	164	217	N MC	434711
RMS 236	16	21N	51E	164	218	N MC	434712
RMS 237	16	21N	51E	164	219	N MC	434713
RMS 238	15,16	21N	51E	164	220	N MC	434714
RMS 239	15,16	21N	51E	164	221	N MC	434715
RMS 240	15	21N	51E	164	222	N MC	434716
RMS 241	15	21N	51E	164	223	N MC	434717
RMS 242	15	21N	51E	164	224	N MC	434718
RMS 243	15	21N	51E	164	225	N MC	434719
RMS 244	15	21N	51E	164	226	N MC	434720
RMS 245	15	21N	51E	164	227	N MC	434721
RMS 246	15	21N	51E	164	228	N MC	434722
RMS 247	15	21N	51E	164	229	N MC	434723
RMS 248	15	21N	51E	164	230	N MC	434724
RMS 249	15	21N	51E	164	231	N MC	434725
RMS 250	15	21N	51E	164	232	N MC	434726
RMS 251	15	21N	51E	164	233	N MC	434727
RMS 252	15	21N	51E	164	234	N MC	434728
RMS 253	15	21N	51E	164	235	N MC	434729
RMS 254	14,15	21N	51E	164	236	N MC	434730
RMS 255	14,15	21N	51E	164	237	N MC	434731
RMS 256	21,22	21N	51E	164	238	N MC	434732
RMS 257	15,16,21,22	21N	51E	164	239	N MC	434733
RMS 258	22	21N	51E	164	240	N MC	434734
RMS 259	15,22	21N	51E	164	241	N MC	434735




CLAIM NAME | SECTION | LOCATION | RANGE | BOOK | PAGE | BLM SERIAL #

PROJECT: ROBERTS MOUNTAIN SOUTH
PROPERTY: 29-091-0001

RMS 289	22	21N	51E	164	271	N MC	434765
RMS 288	22,27	21N	51E	164	270	N MC	434764
RMS 287	22	21N	51E	164	269	N MC	434763
RMS 286	22,27	21N	51E	164	268	N MC	434762
RMS 285	22	21N	51E	164	267	N MC	434761
RMS 284	22,27	21N	51E	164	266	N MC	434760
RMS 283	22	21N	51E	164	265	N MC	434759
RMS 282	22,27	21N	51E	164	264	N MC	434758
RMS 281	22	21N	51E	164	263	N MC	434757
RMS 280	22,27	21N	51E	164	262	N MC	434756
RMS 279	22	21N	51E	164	261	N MC	434755
RMS 278	22,27	21N	51E	164	260	N MC	434754
RMS 277	22	21N	51E	164	259	N MC	434753
RMS 276	22,27	21N	51E	164	258	N MC	434752
RMS 275	21,22	21N	51E	164	257	N MC	434751
RMS 274	21,22,27,28	21N	51E	164	256	N MC	434750
RMS 273	14,15,22,23	21N	51E	164	255	N MC	434749
RMS 272	22,23	21N	51E	164	254	N MC	434748
RMS 271	15,22	21N	51E	164	253	N MC	434747
RMS 270	22	21N	51E	164	252	N MC	434746
RMS 269	15,22	21N	51E	164	251	N MC	434745
RMS 268	22	21N	51E	164	250	N MC	434744
RMS 267	15,22	21N	51E	164	249	N MC	434743
RMS 266	22	21N	51E	164	248	N MC	434742
RMS 265	15,22	21N	51E	164	247	N MC	434741
RMS 264	22	21N	51E	164	246	N MC	434740
RMS 263	15,22	21N	51E	164	245	N MC	434739
RMS 262	22	21N	51E	164	244	N MC	434738
RMS 261	15,22	21N	51E	164	243	N MC	434737
RMS 260	22	21N	51E	164	242	N MC	434736

CLAIM NAME | SECTION | TOWNSHIP | RANGE | BOOK | PAGE | BIM SERIAL #

PROJECT: ROBERTS MOUNTAIN SOUTH
PROPERTY: 29-091-0001



RMS 291	22, 23	21N	51E	164	273	N MC	434767
RMS 290	22, 23, 26, 27	21N	51E	164	272	N MC	434766

CLAIM NAME	SECTION	LOCATION	TOWNSHIP	RANGE	BOOK	PAGE	BIM SERIAL #
------------	---------	----------	----------	-------	------	------	--------------

PROJECT: ROBERTS MOUNTAIN SOUTH
 PROPERTY: 29-091-0001

ROBERTS MOUNTAIN SOUTH 29-091-0002

EXHIBIT "A"

EUREKA COUNTY, NEVADA

CLAIM NAME | LOCATION | SECTION | TOWNSHIP | RANGE | BOOK | PAGE | BLM SERIAL #

RMS 292	16,17,20,21	21N	21N	51E	165	358	N MC	438573
RMS 293	16,21	21N	21N	51E	165	359	N MC	438574
RMS 294	16,21	21N	21N	51E	165	360	N MC	438575
RMS 295	16,21	21N	21N	51E	165	362	N MC	438576
RMS 296	5,6,7,8	21N	21N	51E	165	361	N MC	438577
RMS 297	5,8	21N	21N	51E	165	363	N MC	438578
RMS 298	5,8	21N	21N	51E	165	364	N MC	438579
RMS 299	5,8	21N	21N	51E	165	365	N MC	438580
RMS 300	28,29	22N	22N	51E	165	366	N MC	438581
RMS 301	28,29,32,33	22N	22N	51E	165	367	N MC	438582
RMS 302	32,33	22N	22N	51E	165	368	N MC	438583
RMS 303	32,33	22N	22N	51E	165	369	N MC	438584

ROBERTS MOUNTAIN SOUTH 29-091-0004

EXHIBIT "A"

EUREKA COUNTY, NEVADA

CLAIM NAME | SECTION | LOCATION | RANGE | BOOK | PAGE | BIM SERIAL #

RMS 304	6	21N	51E	181	378	N MC	501147
RMS 305	6	21N	51E	181	379	N MC	501148
RMS 306	6	21N	51E	181	380	N MC	501149
RMS 307	6	21N	51E	181	381	N MC	501150
RMS 308	6	21N	51E	181	382	N MC	501151
RMS 309	6	21N	51E	181	383	N MC	501152
RMS 310	6	21N	51E	181	384	N MC	501153
RMS 311	6	21N	51E	181	385	N MC	501154
RMS 312	6	21N	51E	181	386	N MC	501155
RMS 313	6	21N	51E	181	387	N MC	501156
RMS 314	6	21N	51E	181	388	N MC	501157
RMS 315	6	21N	51E	181	389	N MC	501158
RMS 316	6	21N	51E	181	390	N MC	501159
RMS 317	6	21N	51E	181	391	N MC	501160
RMS 318	6	21N	51E	181	392	N MC	501161
RMS 319	6	21N	51E	181	393	N MC	501162
RMS 320	1	21N	50E	181	394	N MC	501163
RMS 321	1	21N	50E	181	395	N MC	501164
RMS 322	6	21N	51E	181	396	N MC	501165
RMS 323	6	21N	51E	181	397	N MC	501166
RMS 324	6	21N	51E	181	398	N MC	501167
RMS 325	6	21N	51E	181	399	N MC	501168
RMS 326	6	21N	51E	181	400	N MC	501169
RMS 327	6	21N	51E	181	401	N MC	501170
RMS 328	6	21N	51E	181	402	N MC	501171
RMS 329	6	21N	51E	181	403	N MC	501172
RMS 330	1	21N	50E	181	404	N MC	501173
RMS 331	6	21N	51E	181	405	N MC	501174

RMS 356	30	22N	51E	181	430	N MC	501199
RMS 355	30, 31	22N	51E	181	429	N MC	501198
RMS 354	36	22N	50E	181	428	N MC	501197
RMS 353	36	22N	50E	181	427	N MC	501196
RMS 352	36	22N	50E	181	426	N MC	501195
RMS 351	36	22N	50E	181	425	N MC	501194
RMS 350	36	22N	50E	181	424	N MC	501193
RMS 349	31	22N	51E	181	423	N MC	501192
RMS 348	31	22N	51E	181	422	N MC	501191
RMS 347	31	22N	51E	181	421	N MC	501190
RMS 346	31	22N	51E	181	420	N MC	501189
RMS 345	31	22N	51E	181	419	N MC	501188
RMS 344	31	22N	51E	181	418	N MC	501187
RMS 343	31	22N	51E	181	417	N MC	501186
RMS 342	36	22N	50E	181	416	N MC	501185
RMS 341	1	21N	50E	181	415	N MC	501184
RMS 340	36	22N	50E	181	414	N MC	501183
RMS 339	1	21N	50E	181	413	N MC	501182
RMS 338	31	22N	50E	181	412	N MC	501181
RMS 337	1	21N	50E	181	411	N MC	501180
RMS 336	31	22N	51E	181	410	N MC	501179
RMS 335	6	21N	51E	181	409	N MC	501178
RMS 334	31	22N	51E	181	408	N MC	501177
RMS 333	6	21N	51E	181	407	N MC	501176
RMS 332	31	22N	51E	181	406	N MC	501175

CLAIM NAME | SECTION | LOCATION | RANGE | BOOK | PAGE | RECORDING | BLM SERIAL #

PROJECT: ROBERTS MOUNTAIN SOUTH
PROPERTY: 29-091-0004

673.75
385
82

BOOK 215 PAGE 298

BOOK 215 PAGE 298

CLAIM NAME	SECTION	TOWNSHIP	RANGE	BOOK	PAGE	BLM SERIAL #
RMS 357	30	22N	181	51E	431	501200 N MC
RMS 358	30	22N	181	51E	432	501201 N MC
RMS 359	30	22N	181	51E	433	501202 N MC
RMS 360	30, 31	22N	181	51E	434	501203 N MC
RMS 361	25	22N	181	50E	435	501204 N MC
RMS 362	25, 36	22N	181	50E	436	501205 N MC
RMS 363	25	22N	181	50E	437	501206 N MC
RMS 364	25, 36	22N	181	50E	438	501207 N MC
RMS 365	25	22N	181	50E	439	501208 N MC
RMS 366	25, 36	22N	181	50E	440	501209 N MC
RMS 367	25	22N	181	50E	441	501210 N MC
RMS 368	25	22N	181	50E	442	501211 N MC
RMS 369	25	22N	181	50E	443	501212 N MC
RMS 370	25	22N	181	50E	444	501213 N MC
RMS 371	25	22N	181	50E	445	501214 N MC
RMS 372	25	22N	181	50E	446	501215 N MC
RMS 373	25, 26	22N	181	50E	447	501216 N MC
RMS 374	25, 26	22N	181	50E	448	501217 N MC
RMS 375	25	22N	181	50E	449	501218 N MC
RMS 376	25	22N	181	50E	450	501219 N MC
RMS 377	25	22N	181	50E	451	501220 N MC
RMS 378	25, 26	22N	181	50E	452	501221 N MC
RMS 379	25	22N	181	50E	453	501222 N MC
RMS 380	25	22N	181	50E	454	501223 N MC
RMS 381	25, 36	22N	181	50E	455	501224 N MC
RMS 382	36	22N	181	50E	456	501225 N MC
RMS 383	36	22N	181	50E	457	501226 N MC
RMS 384	36	22N	181	50E	458	501227 N MC
RMS 385	1	21N	181	50E	459	501228 N MC

PROJECT: ROBERTS MOUNTAIN SOUTH
PROPERTY: 29-091-0004

COPY

134009

BOOK 215 PAGE 283
OFFICIAL RECORDS
RECORDED AT THE REQUEST OF
Monte De Pacific
90 OCT -9 P4:52
Muning
EUREKA COUNTY REVAADA
M.M. REBALERTI, RECORDER
FILE NO. FEE \$ 673 75

673.75