

MACK TAYLOR

BOX 204

ELKO, NV 89801

AFFIDAVIT OF WORK PERFORMED FOR 1989 - 1990 ASSESSMENT YEAR

STATE OF NEVADA

)

ss.

)

City and County of Elko

Mack Taylor, being first duly sworn, deposes and says:

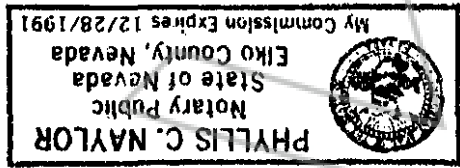
1. That he makes this affidavit on behalf of himself and of Stephen and Pauline Damele, the owners of all of the following named contiguous mining claims situate in Elko and Eureka Counties, Nevada as described in Exhibit A, attached hereto and made a part hereof. 2. That for the assessment year 1989-1990 at least \$5600.00 of labor and expenses were made for the benefit of each and all of said claims, the same being in the form of geologic investigations, rock and soil sampling and related work between September 1, 1989 and August 31, 1990 on which a report is attached as exhibit B.

3. That said moneys were expended by, and said labor was performed at the expense of and on behalf of and for the benefit of Mack Taylor and Stephen and Pauline Damele, the owners of the claims. 4. The name of the corporation and the person who performed the work are:

Arctic Precious Metals, Inc. Suite 11 390 Freeport Blvd. Sparks, NV 89431 Mack Taylor Box 204 Elko, NV 89801

Mack Taylor
Mack Taylor

Subscribed and sworn to before me this 1st day of November, 1990.
Phyllis C. Naylor
Notary Public in and for the County of Elko, State of Nevada



O-FIVE PROPERTY, ELKO & EUREKA COUNTIES, NV

CLAIM NAME	DATE OF LOCATION	BLM #	ELKO COUNTY PAGE	EUREKA COUNTY PAGE
------------	------------------	-------	------------------	--------------------

O-FIVE # 1	10/03/86	379824	57	57
2	10/03/86	379825	58	58
3	10/03/86	379826	58	59
4	11/27/87	462446	603	168
5	11/27/87	462447	603	169
6	11/27/87	462448	603	170
7	11/27/87	462449	603	171
8	11/27/87	462450	603	171
9	11/27/87	462451	603	171
10	11/27/87	462452	603	171
11	10/04/86	379834	538	67

OF NO.	DATE	BLM #	ELKO COUNTY PAGE	EUREKA COUNTY PAGE
1	04/21/87	417696	567	597
2	04/20/87	417697	567	598
3	04/20/87	417698	567	599
4	04/20/87	417699	567	600
5	04/20/87	417700	567	601
6	04/20/87	417701	567	602
7	04/20/87	417702	567	603
8	04/20/87	417703	567	604
9	04/21/87	417704	567	605
10	04/21/87	417705	567	606
11	04/21/87	417706	567	607
12	04/21/87	417707	567	608
13	04/21/87	417708	567	609
14	04/21/87	417709	567	610
15	04/21/87	417710	567	611
16	04/21/87	417711	567	612
17	04/21/87	417712	567	613
18	04/21/87	417713	567	614
19	04/21/87	417714	567	615
20	05/31/87	417715	567	616
21	04/21/87	417716	567	617
22	04/21/87	417717	567	618
23	05/31/87	417718	567	619
O-FIVE # 12	05/29/87	426753		162
13	05/29/87	426754		162
14	05/29/87	426755		162
PN NO. 7	04/21/87	417719	567	620
8	04/21/87	417720	567	621

O-FIVE PROPERTY, ELKO & EUREKA COUNTIES, NV

CLAIM NAME	DATE OF LOCATION	BIM #	ELKO COUNTY BOOK PAGE	EUREKA COUNTY BOOK PAGE
9 PN NO.	04/21/87	417721	567 622	
	04/21/87	417722	567 623	
10	04/21/87	417723	567 624	
11	04/21/87	417724	567 625	159 105
12	04/21/87	529260	567 248	
19	10/23/88	529261	567 249	
20	10/23/88	529262	567 250	
21	10/23/88	417725	567 626	159 106
34	04/21/87	417726	567 627	
35	04/21/87	417727	567 628	
36	04/21/87	417728	567 629	159 107
37	04/20/87	417729	567 630	159 108
38	04/20/87	417730	567 631	
39	04/20/87	417731	567 632	
40	04/20/87	529263	567 633	
41	10/22/88	529264	567 634	190 336
42	10/22/88	529265	567 635	190 337
43	10/22/88	529266	567 636	190 338

EXHIBIT B

SUMMARY REPORT ON THE PN/O-FIVE/OF CLAIM GROUP

This report is filed in compliance with the requirements of Title 30, United States Code, Section 28-1.

Work on the above named claim group consisted of investigations of both outcrop and bedrock alteration throughout the length of the claim block noting areas of alteration, silicification, and barite. A total of 90 samples were taken and analysed for gold, silver, arsenic, antimony, and mercury. Thirteen man-days of time were expended on the work. The work was performed by Thomas Kuhl (B.S. Geology, SD School of Mines, 1968), Eric Rucknagel (Graduate geologist assisting Kuhl), and Mack Taylor (B.S. Geology, Stanford University, 1959).

The results of the work indicated significant surface anomalies in the south and central parts of the claim block and a shallow, east-dipping thrust fault in the north.

Mack Taylor
Mack Taylor
Box 204
Elko, NV 89801

BOOK 2 | 7 PAGE | 21

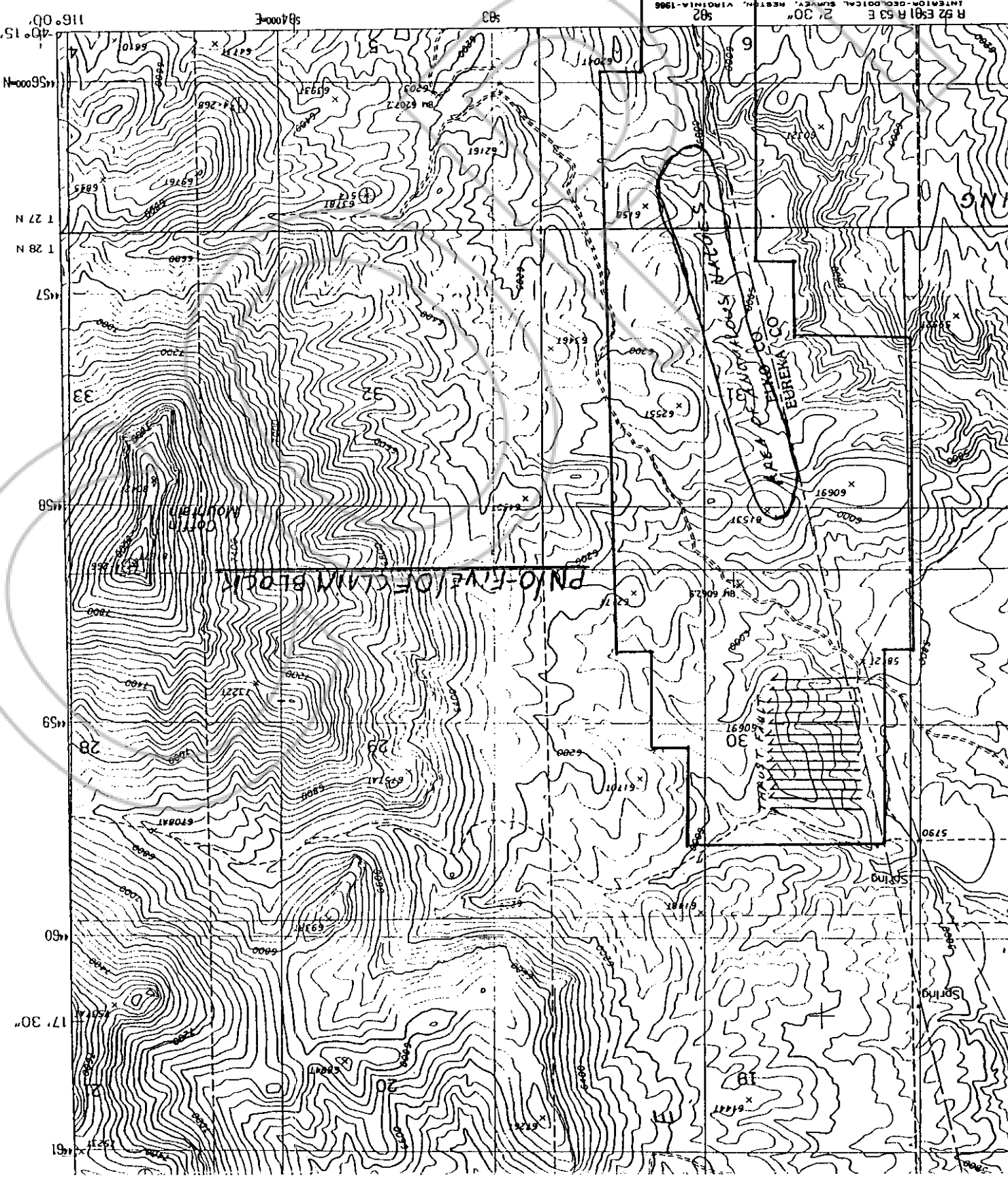
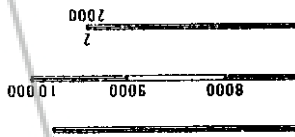
COITIN MTN., NEVADA

○ Interstate Route
 ○ U.S. Route
 ○ State Route
 — Improved Road
 - - - - - Unimproved Road
 ········· Trail

ROAD LEGEND

1	McCormack Springs
2	Papoose Canyon
3	Johnson Min
4	Wm. J. Coffin Mtn.

QUADRANGLE LOCATION



R 52 E 31 R 53 E 27 30" INTERSECTION SURVEY, RESTON, VIRGINIA-1966

BOOK 217 PAGE 123

134582

EUREKA COUNTY, NEVADA
M.N. REBALANCE RECORDS
FILE NO. FEE \$38.50

BOOK 217 PAGE 118
OFFICIAL RECORDS
RECORDED AT THE REQUEST OF
Mark Taylor
90 NOV -1 P2:24

COPY