

Recording Requested By  
And When Recorded Mail To:

Douglas B. Whiting, Esq.  
18872 MacArthur Boulevard  
Suite 400  
Irvine, California 92715-1448

ASSIGNMENT AND ASSUMPTION AGREEMENT

THIS ASSIGNMENT AND ASSUMPTION AGREEMENT (this "Assignment"), made as of the 21st day of December, 1990, by and between OXBOW POWER OF BEOWAWE, INC., a Delaware corporation ("Assignor"), whose address is 1601 Forum Place, West Palm Beach, Florida 33401, and BEOWAWE GEOTHERMAL POWER COMPANY, a California general partnership ("Assignee"), whose address is 18872 MacArthur Boulevard, Suite 400, Irvine, California 92715-1448.

W I T N E S S E T H:

Whereas Chevron Geothermal Company of California ("Chevron") has entered into that certain Production Payment Deed (the "Production Payment") dated December 21, 1990, by and between Chevron as grantor and Assignor as grantee, which Production Payment was recorded in the Official Records of Lander County, Nevada on December \_\_\_\_\_, 1990 as Document No. \_\_\_\_\_, Book \_\_\_\_\_, Pages \_\_\_\_\_ and in the Official Records of Eureka County, Nevada on December 12-21, 1990 as Document No. 135010, Book 218, Pages 199; and

Whereas pursuant to the Production Payment, Assignor has received certain rights to receive the actual geothermal fluids (the "geothermal fluids") and geothermal energy (the "geothermal Energy") produced from a unit area commonly known as the "Beowawe Unit Area," more particularly described as that portion of the Counties of Lander and Eureka, State of Nevada, that is subject to that certain Unit Agreement dated as of August 1, 1979 and recorded in the Official Records of Lander County on May 19, 1980 as Document No. 98705, Book 177, Pages 513 through 581, with revised Exhibits A and B to the Unit Agreement recorded in the Official Records of Lander County on April 30, 1987 as Document

1. Assignment and Assumption. Assignor hereby sells, grants, conveys, assigns, transfers and delivers to Assignee all of its right, title and interest in and to (a) the Production Payment, (b) the Permits and (c) the Right of Way. Assignor hereby delegates to Assignee, and Assignee hereby assumes and agrees to perform, any and all of Assignor's obligations under the Production Payment, Permits and Right of Way that arise after the date hereof including, without limitation, the obligation to pay rentals and royalties pursuant to Section 4 of the Production Payment. All rentals and royalties prepaid by Assignor shall be prorated between Assignor and Assignee as of the date hereof. Assignor shall provide Assignee with a statement of any such prorated amounts due to Assignor within forty-five (45) days after the date hereof and

NOW, THEREFORE, the parties hereto agree as follows:

Whereas Assignor desires to assign to Assignee, and Assignee desires to obtain from Assignor, all of Assignor's right, title and interest in the Production Payment, Permits and Right of Way;

Whereas Assignor has also purchased Chevron's interest in (a) the governmental licenses and permits listed on Schedule I attached hereto and made a part hereof (the "Permits") and (b) that certain Pipeline Easement/Right of Way Agreement by and between J. Allen Ginn and Ann A. Ginn, as grantors, and Chevron, as grantee, dated August 16, 1985 recorded in Book 267 pages 182-187 of the Official Records of the County of Lander, Nevada on June 10, 1986, as assigned to Assignor by Chevron pursuant to that certain Beowame Geothermal Power Partnership Interest Assignment, dated as of December 21, 1990 recorded in Book \_\_\_\_\_ pages \_\_\_\_\_ of the Official Records of the County of Lander, Nevada on \_\_\_\_\_, 1990 (the "Right of Way"); and

Whereas Assignor has purchased Chevron's partnership interest in the Assignee and is thereby obligated to contribute the geothermal fluids and the geothermal energy to the Partnership pursuant to the Beowame Geothermal Power Company Partnership Agreement dated April 18, 1985 between Assignor and Electric Systems Company; and

Whereas Assignor has purchased Chevron's partnership interest in the Assignee and is thereby obligated to contribute the geothermal fluids and the geothermal energy to the Partnership pursuant to the Beowame Geothermal Power Company Partnership Agreement dated April 18, 1985 between Assignor and Electric Systems Company; and

Number 140945, Book 287, Pages 517-528, and March 20, 1990 as Document Number 163884, Book 343, Pages 237-248, and in the Official Records of Eureka County on June 16, 1980 as Document Number 73981, Book 82, Pages 1 through 49, with revised Exhibits A and B to the Unit Agreement recorded in the Official Records of Eureka County on May 8, 1987 as Document Number 108051, Book 156, Pages 315-326, and March 30, 1990 as Document Number 132048, Book 209, Pages 309-320, a plat of which is attached as Exhibit A hereto covering the leases and real property described in Exhibit B hereto, along with certain other rights and obligations as more specifically set forth in the Production Payment; and

Assignee shall pay such amounts within thirty (30) days after receipt of such statement. Assignee shall indemnify, defend and hold harmless Assignor against any and all claims for rentals and royalties in connection with the geothermal fluids and geothermal Energy produced by Assignee.

2. No Warranty. Assignor makes no warranty to Assignee whatsoever regarding the Geothermal Fluids and Geothermal Energy to be delivered pursuant to the Production Payment.

3. Governing Law. This Assignment shall be governed by the laws of the state of Nevada.

4. Captions. The captions or headings at the beginning of each section hereof are for convenience of the parties and are not a part of this Assignment.

IN WITNESS WHEREOF, Assignor and Assignee have executed this Assignment as of the day and year first above written.

OXBOW POWER OF BEOWAME, INC.,

By [Signature]  
Its President

BEOWAME GEOTHERMAL POWER COMPANY,  
a California general partnership

By: CRESCENT VALLEY ENERGY COMPANY,  
a general partner

By [Signature]  
Its VICE PRESIDENT

By: OXBOW POWER OF BEOWAME, INC.,  
a general partner

By [Signature]  
Its President

046582-006-014  
83160

-3BOOK218 PAGE224


BEOWAME GEOTHERMAL  
ASST OXBOW-BGFC


BEOWAWE UNIT AREA  
KUMERA & LANDER CORP., KEWAHA  
SCALE 1:24,000  
REV 2-28-90  
EXHIBIT "A"

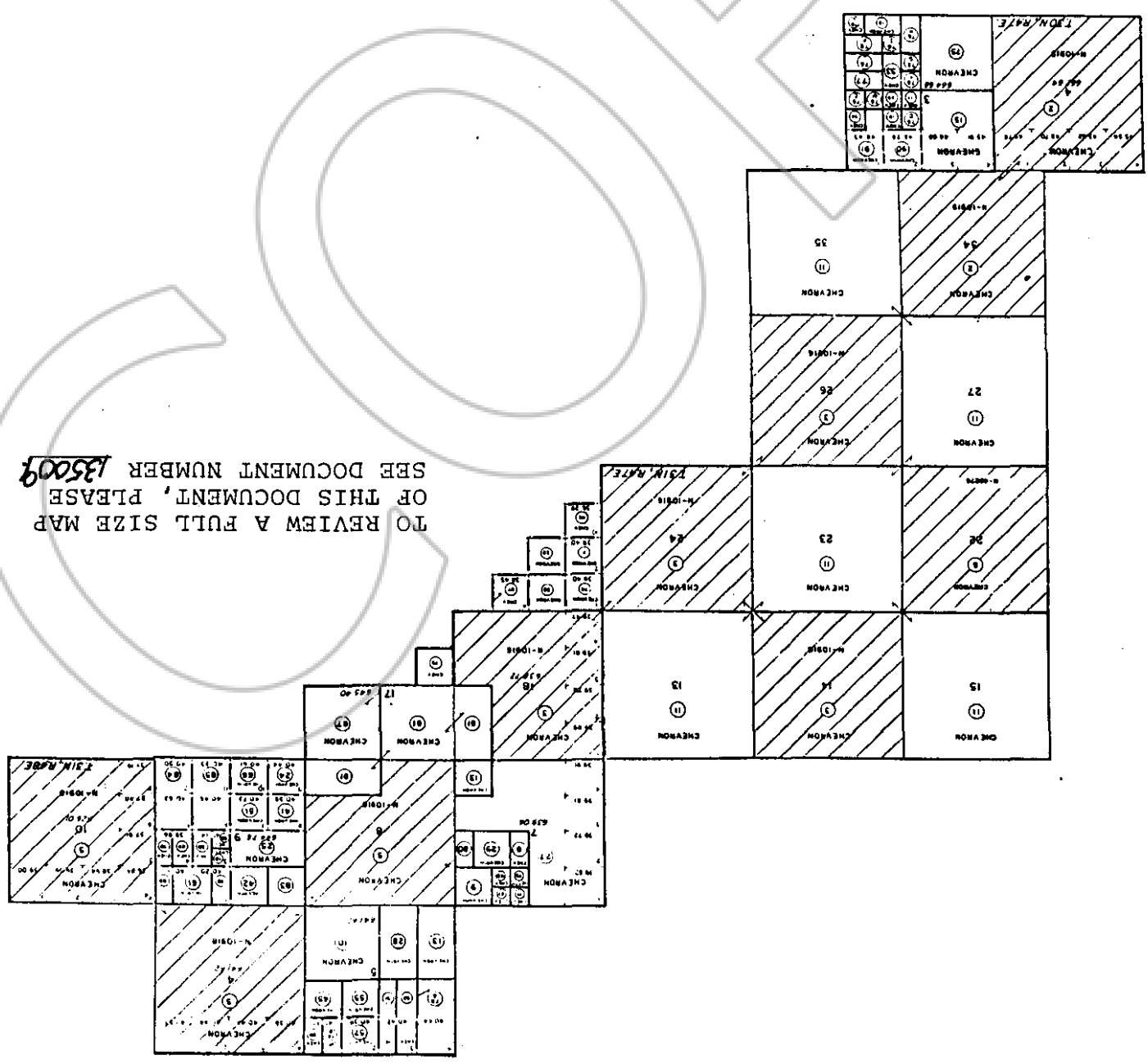
CHEVRON GEOTHERMAL COMPANY OF CALIFORNIA

LEGEND

⑧ TRACT NUMBER AS LISTED ON EXHIBIT "B"

PUBLIC LAND 

PATENTED LAND 



Revised February 28, 1990  
 EXHIBIT "g" - BEOWAME UNIT, EUREKA AND LANDER COUNTIES, NEVADA

T30N, T31N, R47E, R48E, M.D.B. & M.

Tract No.	Description	Acres	Serial No. & Expiration Of Leases	Basic Royalty & Ownership Percentages	Lessee Of Record	ORR	Working Interest
2	T31N, R47E Section 34 (640) T30N, R47E Section 4 (662.64)	1302.64	N-10915 HBU	USA: A11	Chevron	None	Chevron
3	T31N, R47E Section 26 (640) Section 24 (640) Section 14 (640) T31N, R48E Section 18: Lots 1,2,3,4, W-1/2 NE-1/4, E-1/2 W-1/2, SE-1/4 (558.72)	2478.72	N-10916 HBU	USA: A11	Chevron	None	Chevron
5	T31N, R48E Section 4: (641.82 ac) Section 8: NE-1/4, W-1/2, N-1/2 SE-1/4 (560 ac) Section 10: (626.01 ac)	1827.83	N-10918 HBU	USA: A11	Chevron	None	Chevron
6	T31N, R47E Section 22 T31N, R48E Section 19 Lot 2	640.00 39.40	N-48276 HBU HBU	USA: A11 Chester H. & Geraldine E. Thomas: A11	Chevron Chevron	None 2%	Chevron Chevron
8	T31N, R48E Section 7 W-1/2 SW-1/4 NE-1/4	20.00	HBU	Lawrence L. & Billie B. Werner: A11	Chevron	2%	Chevron

BOOK 218 PAGE 226

Revised February 28, 1990  
 EXHIBIT "B" - BEOWAYE UNIT, EUREKA AND LANDER COUNTIES, NEVADA

T30N, T31N, R47E, R48E, M.D.B. & M.

Tract No.	Description	Acres	Serial No. & Expiration Of Leases	Basic Royalty & Ownership Percentages	Lessee Of Record	ORR	Working Interest
9	T31N, R48E Section 7 NE-1/4 NE-1/4	40.00	HBU	Helen R. Lasky: A11	Chevron	2%	Chevron
10	T31N, R48E Section 5 SE-1/4	160.00	HBU	Jacob Bickersdferfer: A11	Chevron	2%	Chevron
11	T31N, R47E Section 13: A11 Section 15: A11 Section 23: A11 Section 27: A11 Section 35: A11	3200.00	HBU	J. Allen Ginn: A11	Chevron	2%	Chevron
13	T31N, R48E Section 5: W-1/2 SW-1/4 Section 7: SE-1/4 SE-1/4	120.00	HBU	Dominick & Myrte Stocketti, Robert & Beverly Stocketti, John & Shirley Stocketti: A11	Chevron	2%	Chevron
15	T30N, R47E Section 3: NW-1/4	171.99	HBU	Steve & Mary Mohulski: A11	Chevron	None	Chevron
16	T30N, R47E Section 3: SE-1/4 SW-1/4 SE-1/4; SW-1/4 SE-1/4 SE-1/4	20.00	HBU	George & Viola Magliocco: A11	Chevron	None	Chevron
17	T30N, R47E Section 3: SW-1/4 SW-1/4 NE-1/4	10.00	HBU	Edwin Keith: A11	Chevron	None	Chevron
18	T30N, R47E Section 3: NE-1/4 SW-1/4 NE-1/4	10.00	HBU	Howard & Joan Branss: A11	Chevron	None	Chevron
19	T31N, R48E Section 9: NW-1/4 SW-1/4 NE-1/4	10.14	HBU	John E. McKinney: A11	Chevron	None	Chevron

BOOK 218 PAGE 227

Revised February 28, 1990  
 EXHIBIT "B" - BEOWAME UNIT, EUREKA AND LANDER COUNTIES, NEVADA

T30N, T31N, R47E, R48E, M.D.B. & M.

Tract No.	Description	Acres	Serial No. & Expiration Of Leases	Basic Royalty & Ownership Percentages	Lessee Of Record	ORR	Working Interest
20	T31N, R48E Section 5: E-1/2 NE-1/4 NE-1/4	20.37	HBU	Robert F. McKee: All	Chevron	None	Chevron
21	T31N, R48E Section 7: NE-1/4 NW-1/4 NE-1/4	10.00	HBU	Merlyn & Barbara Knowles: All	Chevron	None	Chevron
22	T31N, R48E Section 19: SE-1/4 NW-1/4	40.00	HBU	Jack Leroy Robertson: All	Chevron	None	Chevron
24	T31N, R48E Section 9: SW-1/4 SW-1/4	40.44	HBU	Karl & Emma Clausser: All	Chevron	None	Chevron
25	T31N, R48E Section 9: S-1/2 NW-1/4	80.00	HBU	Betty Weir, George & Margaret Bailey: All	Chevron	None	Chevron
27	T31N, R48E Section 7: W-1/2, W-1/2 SE-1/4, NE-1/4 SE-1/4	439.06	HBU	Lloyd & Maria Harris: 50% Carl & Pauline Simmons: 50%	Chevron	2%	Chevron
28	T31N, R48E Section 5: E-1/2 SW-1/4	80.00	HBU	Lloyd & Maria Harris: All	Chevron	None	Chevron
29	T31N, R48E Section 7: E-1/2 SW-1/4 NE-1/4; W-1/2 SE-1/4 NE-1/4	40.00	HBU	Dale & Patricia Hansen: All	Chevron	None	Chevron
30	T31N, R48E Section 9: E-1/2 SW-1/4 NE-1/4	20.00	HBU	Daniel & Bonnie Jean McKinney: All	Chevron	2%	Chevron
31	T31N, R48E Section 5: E-1/2 E-1/2 NW-1/4	40.00	HBU	D.J. & Lois M. Cecil: All	Chevron	2%	Chevron

BOOK 218 PAGE 228

Revised February 28, 1990  
 EXHIBIT "8" - BFOAWME UNIT, EUREKA AND LANDER COUNTIES, NEVADA

T30N, T31N, R47E, R48E, M.D.B. & M.

Tract No.	Description	Acres	Serial No. & Expiration Of Leases	Basic Royalty & Ownership Percentages	Lessee Of Record	QRR	Working Interest
33	T30N, R47E Section 3: SE-1/4	20.00	HBU	Harold Roy & Marie C.Z. Berg: All	Chevron	None	Chevron
41	T31N, R48E Section 9:	40.56	HBU	James H. & Kathryn I. Runyan: All	Chevron	None	Chevron
42	T31N, R48E Section 9:	40.00	HBU	John J. & Kathryn M. O'Hare: All	Chevron	None	Chevron
45	T31N, R48E Section 5:	40.00	HBU	Harry Wisloski: All	Chevron	2%	Chevron
50	T31N, R48E Section 19:	40.00	HBU	Tomochika Uyeda & Edward Kihara: All	Chevron	2%	Chevron
51	T31N, R48E Section 9:	40.73	HBU	Arthur O. Rollins: All	Chevron	2%	Chevron
52	T31N, R48E Section 5:	40.00	HBU	Jess A. & June A. Sellers: All	Chevron	2%	Chevron
53	T31N, R48E Section 9:	10.00	HBU	Kathleen McKinney Oberst: All	Chevron	2%	Chevron
54	T31N, R48E Section 5:	40.00	HBU	Beth L. Robbins: All	Chevron	2%	Chevron
55	T30N, R47E Section 3:	10.00	HBU	Bryce E. Barger: All	Chevron	None	Chevron
56	T31N, R48E Section 5:	40.39	HBU	Peggy Ferrer & Hilda Veto: All	Chevron	None	Chevron

BOOK 218 PAGE 229



Revised February 28, 1990  
 EXHIBIT "B" - BEOWAME UNIT, EUREKA AND LANDER COUNTIES, NEVADA

T30N, T31N, R47E, R48E, M.D.B. & M.

Tract No.	Description	Acres	Serial No. & Expiration Of Leases	Basic Royalty & Ownership Percentages	Lessee Of Record	QRR	Working Interest
59	T30N, R47E Section 3: SE-1/4 SW-1/4 NE-1/4	10.00	HBU	Cattlemen's Title Guarantee Co.: All	Chevron	None	Chevron
61	T31N, R48E Section 9: E-1/2 NW-1/4 NE-1/4; W-1/2 NE-1/4 NE-1/4	40.40	HBU	Dale N. & Patricia R. Hansen: All	Chevron	None	Chevron
62	T31N, R48E Section 19: Lot 10	36.29	HBU	Cattlemen's Title Guarantee Co.: All	Chevron	None	Chevron
65	T31N, R48E Section 7: SE-1/4 NW-1/4 NE-1/4	10.00	HBU	Robert J. & Audrey M. Zink: All	Chevron	None	Chevron
66	T31N, R48E Section 9: SE-1/4 SW-1/4	40.61	HBU	Albert & Gladys Adams: All	Chevron	None	Chevron
69	T31N, R48E Section 9: W-1/2 SE-1/4 NE-1/4	20.00	HBU	Edna Lee Basmajian: All	Chevron	None	Chevron
70	T31N, R48E Section 9: E-1/2 SE-1/4 NE-1/4	19.96	HBU	Sampson T. & Lorene Friend: All	Chevron	None	Chevron
71	T31N, R48E Section 7: NW-1/4 NW-1/4 NE-1/4	10.00	HBU	Allen S. & Lucille L. Hopkins: All	Chevron	None	Chevron
72	T31N, R48E Section 17: NW-1/4 SW-1/4	40.00	HBU	Sam M. & Annie Dermengian: All	Chevron	None	Chevron
74	T31N, R48E Section 19: NW-1/4 NW-1/4	39.40	HBU	Loretta Moffatt Rossi: All	Chevron	2%	Chevron
75	T30N, R47E Section 3: SW-1/4	160.00	HBU	Sam M. & Annie Dermengian: All	Chevron	None	Chevron

BOOK 218 PAGE 230

Revised February 28, 1990  
 EXHIBIT "B" - BOWMAN UNIT, EUREKA AND LANDER COUNTIES, NEVADA  
 T30N, T31N, R47E, R48E, M.D.B. & M.

Tract No.	Description	Acres	Serial No. & Expiration Of Leases	Basic Royalty & Ownership Percentages	Lessee Of Record	ORR	Working Interest
76D	T30N, R47E Section 3: NW-1/4 SW-1/4 NE-1/4	10.00	N/A	Ralph H. Lakey: All	None	None	None
76E	T30N, R47E Section 3: SE-1/4 SE-1/4 NE-1/4	10.00	N/A	Joyce Bailey: All	None	None	None
76F	T30N, R47E Section 3: NW-1/4 NW-1/4 SE-1/4	10.00	N/A	Richard Howe: All	None	None	None
76G	T30N, R47E Section 3: SW-1/4 NW-1/4 SE-1/4	10.00	N/A	G. & M. Properties: All	None	None	None
76H	T30N, R47E Section 3: W-1/2 SW-1/4 SE-1/4	20.00	N/A	Cattlemen's Title Guarantee Co. & Alfred & Yvonne Dietz, Contract Vendee: All	None	None	None
76I	T30N, R47E Section 3: NE-1/4 SW-1/4 SE-1/4	10.00	HBU	Cattlemen's Title Guarantee Co. & Gladys Lex Contract Vendee: All	Chevron	None	Chevron
76J	T30N, R47E Section 3: S-1/2 NE-1/4 SE-1/4	20.00	HBU	Cattlemen's Title Guarantee Co. & BKH Holding Corp., Contract Vendee: All	Chevron	None	Chevron
76K	T30N, R47E Section 3: N-1/2 SE-1/4 SE-1/4	20.00	N/A	Cattlemen's Title Guarantee Co. & Alfred S. Pollack, Contract Vendee: All	None	None	None
76L	T30N, R47E Section 3: SE-1/4 SE-1/4 SE-1/4	10.00	HBU	Cattlemen's Title Guarantee Co. & Gladys Lex Contract Vendee: All	Chevron	None	Chevron

BOOK 218 PAGE 231

Revised February 28, 1990  
 EXHIBIT "B" - BOWMAN UNIT, EUREKA AND LANDER COUNTIES, NEVADA

T30N, T31N, R47E, R48E, M.D.B. & M.

Tract No.	Description	Acres	Serial No. & Expiration Of Leases	Basic Royalty & Ownership Percentages	Lessee Of Record	ORR	Working Interest
76M	T30N, R47E Section 3: SW-1/4 SE-1/4 NE-1/4	10.00	HBU	Cattlemen's Title Guarantee Co. & Helen Kolody, Contract Vendee: All	Chevron	None	Chevron
77	T30N, R47E Section 3: N-1/2 NE-1/4 SE-1/4	20.00	N/A	Bryce B. Robinson: All	None	None	None
78A	T31N, R48E Section 5: W-1/2 NW-1/4	80.44	N/A	Richard & Beverly Eckel's: 50% James K. Wollard: 50%	None	None	None
78B	T31N, R48E Section 5: W-1/2 NE-1/4 NE-1/4	20.00	N/A	Hadassah Women's Zionist Organization: All	None	None	None
79	T31N, R48E Section 7: SW-1/4 NW-1/4 NE-1/4	10.00	HBU	Roy & Florence Sailor: All	Getty Oil	None	Getty Oil
80	T31N, R48E Section 7: E-1/2 SE-1/4 NE-1/4	20.00	N/A	Thomas Neil Crook: All	None	None	None
81	T31N, R48E Section 8: S-1/2 SE-1/4 Section 17: NW-1/4 Section 18: E-1/2 NE-1/4	320.00	HBU	Stanford University: All	Chevron	None	Chevron
82	T31N, R48E Section 9: W-1/2 of Lot 2 (W-1/2 NW-1/4 NE-1/4)	20.00	HBU	Donald T. & Eileen G. Pope: All	Chevron	None	Chevron
83	T31N, R48E Section 9: NW-1/4 NW-1/4	40.00	HBU	Mona Waters: 50% Vernon W. Humber: 50%	Chevron	None	Chevron
84	T31N, R48E Section 9: Lots 5 and 12	81.13	HBU	A. T. Gelbke: All	Chevron	None	Chevron
85	T31N, R48E Section 9: Lots 6 and 11	80.79	HBU	Stella Badowsky: All	Chevron	None	Chevron
87	T31N, R48E Section 17: NE-1/4 (160) Section 19: Lot 4 (38.45)	198.45	HBU	Elmer L. & Lillian E. Batz: All	Chevron	None	Chevron

BOOK 278 PAGE 232

Revised February 28, 1990  
 EXHIBIT "B" - BEOWAME UNIT, EUREKA AND LANDER COUNTIES, NEVADA

T30N, T31N, R47E, R48E, M.D.B. & M.

Tract No.	Description	Acres	Serial No. & Expiration Of Leases	Basic Royalty & Ownership Percentages	Lessee Of Record	ORR	Working Interest
89	T31N, R48E Section 9: E-1/2 of Lot 1	20.00	HBU	Maury B. & Mary Tyler: All	Chevron	None	Chevron
90	T30N, R47E Section 3: Lot 2	46.26	HBU	Cattleman's Title Guarantee Co.: All	Chevron	None	Chevron
91	T30N, R47E Section 3: Lot 1, NW-1/4 SE-1/4 NE-1/4	56.43	HBU	Cattleman's Title Guarantee Co.: All	Chevron	None	Chevron

30R/A:2125R

BOOK 218 PAGE 233

SCHEDULE I

PERMITS

	<u>Well Name/Number</u>	<u>Permit Number</u>	<u>Issued To</u>
A.	Water Permits issued by State of Nevada, Division of Water Resources.		
	Beowawe g1m-1	27959	CGC
	g1m-2	48737 (see 45994)	CUSA

- B. Injection/Disposal Permit NEV50033 effective August 14, 1985 issued to Chevron Geothermal Company by the Nevada Department of Conservation and Natural Resources, Division of Environmental Protection.
- C. Air Quality Operating Permit 1308 effective March 26, 1987 issued to Chevron Geothermal Company of California by Nevada Department of Conservation and Natural Resources, Division of Environmental Protection.

046582-006-014  
83160

-5-  
BOOK 21 @ PAGE 234

BEOWAVE GEOTHERMAL  
ASST OXBOW-BGPC

ACKNOWLEDGMENT

STATE OF Illinois,  
)  
) and County of Peoria  
)  
ss.

On December 17<sup>th</sup>, 1990, before me, the undersigned, a Notary Public of the state of Illinois, duly commissioned and sworn, personally appeared Bernard H. Cherry, personally known to me or proved to me on the basis of satisfactory evidence to be the person who executed the within instrument as President on behalf of OXBOW POWER OF BEOWAYE, INC., and acknowledged to me that said person executed the within instrument on behalf of OXBOW POWER OF BEOWAYE, INC.

IN WITNESS WHEREOF, I have hereunto set my hand and

affixed my official seal in the County and State aforesaid the day and year in the certificate first above written.

Carol Lunden Hays

NOTARY PUBLIC

CAROL LUNDEN HAYS  
MY COMMISSION EXPIRES  
March 19, 1993  
BONDED THRU NOTARY PUBLIC UNDERWRITERS



(Seal)

BEOWAYE GEOTHERMAL  
Asst Oxbow-BGFC

BOOK 218 PAGE 235

-6-

046582-006-014  
83160

ACKNOWLEDGMENT

STATE OF Florida,  
} Palmdale  
} city and county of Palmdale  
ss. }

On December 17<sup>th</sup>, 1990, before me, the undersigned, a

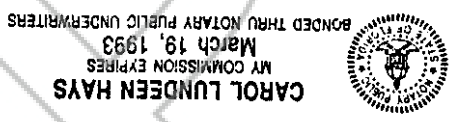
Notary Public of the state of Florida, duly commissioned and sworn, personally appeared Bernard H. Cherry, personally known to me or proved to me on the basis of satisfactory evidence to be the person who executed the within instrument as President on behalf of OXBOW POWER OF BEOWAME, INC., and acknowledged to me that said person executed the within instrument on behalf of OXBOW POWER OF BEOWAME, INC. as a general partner of BEOWAME GEOTHERMAL POWER COMPANY.

IN WITNESS WHEREOF, I have hereunto set my hand and

affixed my official seal in the County and State aforesaid the day and year in the certificate first above written.

Carol Lunden Hays

NOTARY PUBLIC



(Seal)

046582-006-014  
83160

BOOK 218 PAGE 236  
-7-

BEOWAME GEOTHERMAL  
Asst OXBOW-BGFC

ACKNOWLEDGMENT

STATE OF CALIFORNIA,  
City and County of ORANGE.

ss. )  
)  
)

On December 14, 1990, before me, the undersigned, a

Notary Public of the State of California, duly commissioned and sworn, personally appeared Richard M. DANISTER personally known

to me or proved to me on the basis of satisfactory evidence to

be the person who executed the within instrument as VICE PRESIDENT

on behalf of CRESCENT VALLEY ENERGY COMPANY, and acknowledged

to me that said person executed the within instrument on behalf

of CRESCENT VALLEY ENERGY COMPANY as a general partner of

BEOWAME GEOTHERMAL POWER COMPANY.

IN WITNESS WHEREOF, I have hereunto set my hand and

affixed my official seal in the County and State aforesaid the

day and year in the certificate first above written.

(Seal)



BOOK 218  
PAGE 222  
OFFICIAL RECORDS  
RECORDED AT THE REQUEST OF  
1ST American Title  
90 DEC 21 AM 12:22  
EUREKA COUNTY, NEVADA  
M.N. REBALVAL, RECORDER  
FILE NO. 135012  
FEES \$ 20.00

BOOK 218 PAGE 237

-8-

BEOWAME GEOTHERMAL  
Asst Oxbow-BGFC

046582-006-014  
83160